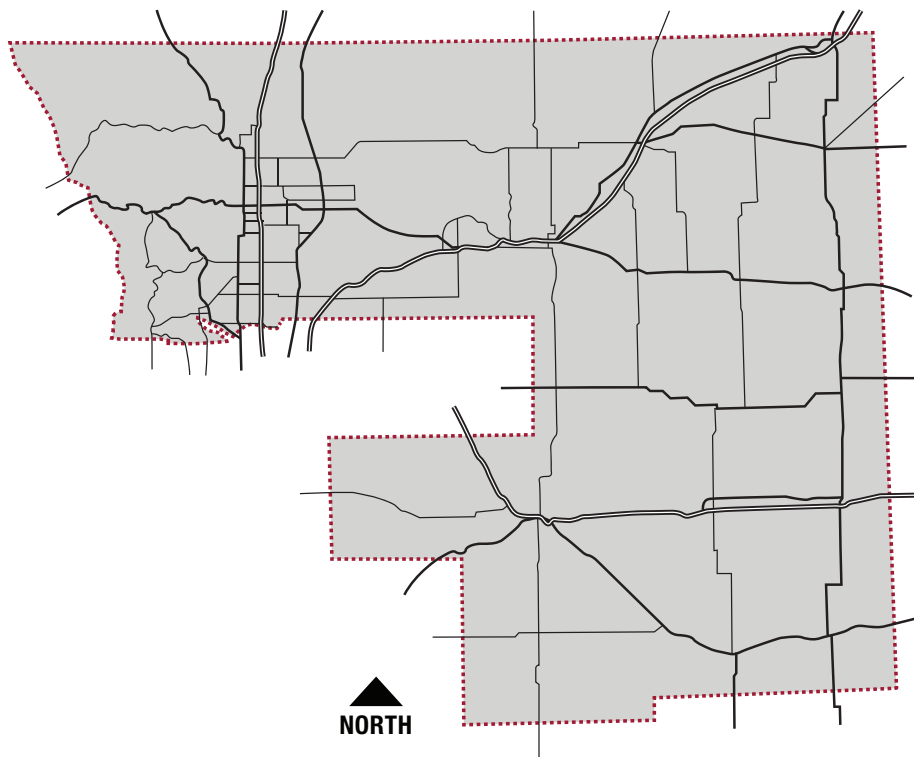


Colorado Department of Transportation Region 4
Lane Closure Strategy

Fifth Edition
Lane Closure Schedules
and Technical Report



COLORADO
Department of Transportation

March 2025



Table of Contents

Introduction

Purpose and Use..... IN-1

Changes Since Previous Edition IN-3

Strategy Parameters IN-3

Strategy Use Specifications IN-4

 Implementation Steps..... IN-4

 Variance Process..... IN-7

Bus Rapid Transit Implementation..... IN-7

Isolated Ramp Closures..... IN-7

Express Lanes IN-7

Data Overview IN-8

 Included Highways..... IN-8

 Traffic Data IN-8

 Day-of-Week and Seasonal Accounting..... IN-8

Policy and Responsibility Information IN-8

List of Figures

Figure IN-1. CDOT Region 4 Map IN-2

Figure IN-2. Decision Tree IN-6

List of Tables

Table IN-1. Analysis Seasons and Months IN-4

Table IN-2. Parts and Applicability IN-5

Table IN-3. Seasonal Categories..... IN-8

Lane Closure Tables

Part A - Spring/Summer Allowed Closure Hours A-1-A-14

Part B - Fall/Winter Allowed Closure Hours B-1-B-14

Part C - Spring/Summer Full Ramp Closure Allowed Hours C-1-C-6

Part D - Fall/Winter Full Ramp Closure Allowed Hours D-1-D-6

Part E - Single Lane Closure Allowed Hours (Both Seasons)..... E-1-E-2

Part F - Double Lane Closure Allowed Hours (Both Seasons)..... F-1

Part G - Noise Ordinance Listing G-1-G-19

Part H - Variance Information H-1-H-8



Technical Report

- Analysis Methodology TR-1
 - Traffic Information TR-1
 - Vehicle Type TR-1
 - Analytical Procedure TR-3
- Freeway Analysis TR-4
 - Freeway Data Collection and Synthesis..... TR-4
 - Freeway Analysis Methodology..... TR-4
 - Freeway Analysis Results TR-6
- Multilane Highway Analysis TR-7
 - Data Collection and Synthesis..... TR-7
 - Analysis Methodology..... TR-7
 - Four-Plus-Lane Highway Analysis TR-8
 - Three-Lane Highway Analysis TR-8
 - Multilane Analysis Results TR-9
- Two-Lane Highway Analysis..... TR-9
 - Data Collection and Synthesis..... TR-9
 - Analysis Methodology..... TR-9
 - Two-Lane Analysis Results..... TR-10
- Freeway Ramp Analysis..... TR-11
 - Data Collection and Synthesis..... TR-11
 - Analysis Methodology..... TR-11
 - Freeway Ramp Analysis Results..... TR-12
 - Freeway Ramp Lane Closures TR-12

List of Figures

- Figure TR-1. CDOT Region 4 Map TR-2
- Figure TR-2. Sample Arrival/Departure Curves TR-6

List of Tables

- Table TR-1. Automatic Traffic Recorder Day of Week and Seasonal Factors..... TR-3
- Table TR-2. Closure Capacity Values for Two-Lane Highways TR-10
- Table TR-3. Weekday and Weekend Ramp Closure Categories TR-11



List of Acronyms and Abbreviations

AADT	average annual daily traffic
ADT	average daily traffic
ATR	automated traffic recorder
BRT	bus rapid transit
CDOT	Colorado Department of Transportation
CMO	Contract Modification Order
CO	Colorado State Highway
CTIO	Colorado Transportation Investment Office
Dir.	direction
EB	eastbound
HCM	Highway Capacity Manual
I-25	Interstate 25
I-70	Interstate 70
I-76	Interstate 76
LCS	Lane Closure Strategy
LOS	Level of Service
MP	milepost
NB	Northbound
OTIS	Online Transportation Information System
PCE	Passenger Car Equivalents
pcphpl	passenger cars per hour per lane
RTE	Region Traffic Engineer
RTOE	Region Traffic Operations Engineer
SB	southbound
vphpl	vehicles per hour per lane
WB	westbound
WD	Weekday
WE	Weekend



List of References

Alston, Darrell. 2001. "Technical Research Memorandum-Base Saturation Flow Rates for Through and Left-Turn Movements in the Denver Region," Denver Regional Council of Governments Technical Research Memorandum, March.

Federal Highway Administration, Office of Highway Policy Information. 2005. *Highway Performance Monitoring System Field Manual*. Page N-24. May.

Florida Department of Transportation. 2024. Design Manual. Chapter 241, pp2. 1-6. January 1.

Krammes, Raymond A., and Gustavo O. Lopez. 1994. "Updated Capacity Values for Short-Term Freeway Work Zone Lane Closures." *Transportation Research Record 1442*, pp. 49-56, National Academy Press.

Mannering, Fred L., and Walter P. Kilareski. 1990. *Principles of Highway Engineering and Traffic Analysis*, pp. 147-149, John Wiley & Sons.

Oregon Department of Transportation. 2024. *WorkZone Traffic Analysis Manual*. Page 10. January.

Transportation Research Board. *Highway Capacity Manual*. 2010. 7th Edition.

INTRODUCTION



Introduction

The Colorado Department of Transportation (CDOT) Region 4 Lane Closure Strategy (LCS) 5th Edition is divided into three sections. This first section summarizes the changes made from the 4th Edition and provides high level guidance for use of the LCS and should be reviewed by all users before identifying allowed closure hours. The second section, the allowed hours tables, provides a table for each type of facility and the allowable closure hours for each state highway segment and interchange ramp. The third section, the Technical Report, provides information supporting the inputs and calculation of lane closure schedules.

Purpose and Use

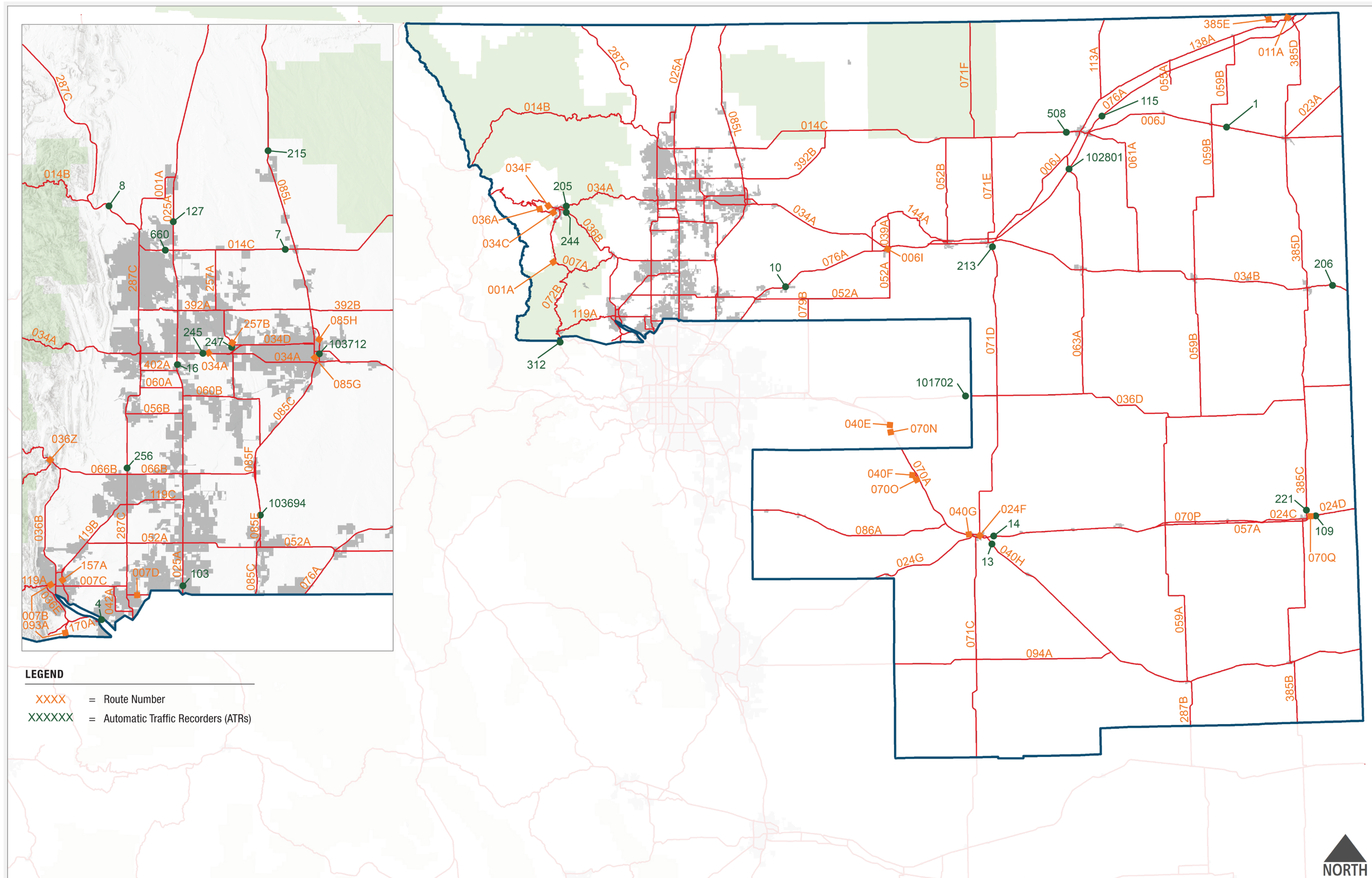
The intent of this LCS is to establish uniform criteria and guidance for scheduling lane closures in Region 4. **Figure IN-1** shows the Region 4 engineering and maintenance areas covered by this LCS. The LCS was formulated to strike an appropriate balance between delays to the traveling public in the work zone and the cost of construction and maintenance. It is applicable to single-lane closures (and multilane closures on six-lane roadways) related to construction and maintenance activities on roads controlled by CDOT. It is based on extensive data analyses and estimates of delays expected during lane closures. The LCS addresses weekday and weekend traffic demand and considers temporal variations in traffic volume occurring over a typical 24-hour period. The LCS also accounts for seasonal variations in traffic volumes.

Before the 1st Edition of the Region 4 LCS was published in 2009, lane closure decisions were primarily based on field observations, previous experience, and engineering judgment. Use of the information presented in this LCS clarifies the lane closure hours that may be more appropriate, simplifies the decision process for the end user, and reduces the uncertainty associated with handling traffic during construction.

This LCS is not meant to be a stand-alone document but is intended to be used in concert with all relevant information available to the decision-maker. For instance, a highway segment may be within the recommended delay threshold to allow a lane closure, but the use of the route for a special event or holiday traffic may influence the final selection of a lane closure schedule. At some locations, a noise ordinance may conflict with lane closure schedules recommended in this LCS. If a potential to generate noise levels in excess of the limit allowed by the ordinance exists, the project manager may need to seek a variance.

The Region 4 Traffic Section plans to recalibrate the lane closure schedules presented herein regularly to reflect changes in traffic volumes and available capacity. This is the 5th Edition of the Region 4 LCS, and a full revision will occur again after 3 years or as determined by CDOT Region 4 Traffic.

Figure IN-1. CDOT Region 4 Map





Changes Since Previous Edition

The following changes have been incorporated since the 4th edition of the Lane Closure Strategy Report:

- **Interchange Ramp Closures:** Closure of an interchange ramp is addressed in the 5th Edition, including allowed hours for both full ramp closure and closure of a single lane along a ramp.
- **Noise Ordinances:** Noise ordinances for municipalities within Region 4 were previously provided in full, and shaded areas of the allowed hours tables depicted segments where noise ordinances may be applicable. This 5th Edition does not include full text or shading; rather it provides a separate list of all noise ordinances by municipality and the state highways within that given municipality. While this report adds relevant links to these ordinances at the time of issuance, the user is responsible for verifying the current status of the ordinances.
- **Variance Process Updates:** This 5th edition of the LCS introduces a new form to be submitted by CDOT users seeking a variance to provide more uniformity to requests.
- **LCS Document:** The LCS document is reorganized to provide the allowed hours tables toward the front portion of the document and the technical report later.
- **Segments:** All state highway segments have been reanalyzed for allowed hours, and some segment breaks have been revised from the previous edition. Some new segments have been added as part of a CDOT reboundary effort.
- **Traffic Volumes:** Traffic growth is accounted for in the allowed hours calculations at 1 percent per year for 4 years.

Strategy Parameters

The following parameters are guidelines for the scope and application of this LCS.

- This LCS is to be used in conjunction with State of Colorado Statutes 42-04-106 and 24-33.5-226 in the implementation of lane closures.
- This LCS is intended for application to planned lane closures, not lane closures necessitated by public safety emergencies. Temporary lane closures required in emergency situations are permitted at all times.
- The allowable lane closure hours outlined in this LCS are intended for application during typical “non-event” traffic conditions. The occurrence of special events will affect traffic conditions along state highway facilities. The allowable lane closure schedules outlined in this LCS are not intended to apply to special event traffic control. When the schedule for a special event is known, construction- or maintenance-related lane closures should not be scheduled from two hours before the event until one hour after the event.
- Closures between 11 AM and 10 PM on Fridays and Sundays for all of Interstate 25 (I-25) and the portion of Colorado State Highway (CO) 119 between Boulder (CO 157) and Longmont (US 287) should have specific approval from the Region 4 Traffic Operations Engineer or Traffic Engineer.
- Closures will not be allowed between 11 AM and 10 PM on Fridays and Sundays during the Spring/Summer season along the following state highway canyon segments:

State Highway	Description	Beginning Milepoint	Ending Milepoint
CO 119A	Boulder Canyon	22.75	40.93
CO 36B	Lyons to Estes Park	0.00	20.36
CO 7A	St. Vrain Canyon	0.00	33.08
CO (US) 34A	Big Thompson Canyon	64.23	88.68
CO 14B	Poudre Canyon	64.82	121.71



- To account for future changes in traffic volumes and patterns, the LCS should be updated every three years or as determined by Region 4 Traffic. This 5th Edition of the LCS is based on Year 2022 traffic volumes and was completed in 2025.
- Temporary lane closures necessitated by public safety emergencies supersede the schedules outlined in this LCS.
- The allowable lane closure hours on two-lane and three-lane roadways were developed to account specifically for the presence of trucks in the traffic flow. Allowable lane closure hours on multilane roadways generally account for the presence of trucks.
- The LCS covers weekday and weekend traffic conditions and accounts for temporal variations in traffic volumes that occur during a typical 24-hour time period.
- Local noise ordinances must be considered before implementing lane closures through municipalities. **Part G** includes known noise ordinances for cities within Region 4.
- When analysis determined that lane closures would be allowed or restricted for only one hour (generally during mid-day hours), schedules were adjusted to remove any such closures.
- Lane closure schedules were developed separately for two seasonal categories: Spring/Summer and Fall/Winter. **Table IN-1** depicts the months included in each scheduling category.

Table IN-1. Analysis Seasons and Months

Season	Months Included
Spring/Summer	April, May, June, July, August, September, October
Fall/Winter	November, December, January, February, March

CDOT Project Engineers are responsible for ensuring coordination with adjacent projects where closure conflicts may occur. Efforts may require coordination with local agencies and adjacent Regions due to project proximity. For example, a paving project conducting lane closures on Interstate 76 (I-76) near the Town of Lochbuie would be required to coordinate with Region 1 projects that may be underway west of the region boundary. Local Agency on-system projects are also subject to the same coordination requirement.

Strategy Use Specifications

Implementation Steps

Steps to analyze, communicate, and document a proposed lane or ramp closure include:

Step 1: Identify the proposed lane or ramp closure, including highway, milepost (MP), date(s), travel direction, number of lanes to be closed, length of lane(s) to be closed, and nature of work to be completed.

Step 2: Consult the decision tree shown on **Figure IN-2** to identify the closure tabulation part to use in determining the appropriate allowable closure hours. **Table IN-2** identifies the parts and their applicable use. Confirm that the proposed closure scenario is included within the LCS. The LCS is not applicable to shoulder, turn lane, or acceleration/deceleration lane closures.



Table IN-2. Parts and Applicability

Part	Title	Applicable to:
A	Spring/Summer Allowed Hours	Single through travel lane along state highway
B	Fall/Winter Allowed Hours	Single through travel lane along state highway
C	Spring/Summer Full Ramp Closure Allowed Hours	All interchange ramps
D	Fall/Winter Full Ramp Closure Allowed Hours	All interchange ramps
E	Single Lane Closure (On Multilane Ramp) Allowed Hours	Single lane along 2+ lane interchange ramps
F	Double Lane Closure Allowed Hours	2+ through travel lanes on a 6 lane highway or freeway

Step 3: Identify allowed closure hours for the proposed closure scenario. Closures over multiple highway segments within a single project should be reviewed and a uniform closure time should be identified.

Step 4: Review **Part G** to determine whether a noise ordinance impacts the proposed lane closure.

Step 5: Analyze the proposed closure to determine if any specific circumstances warrant a variance from the basic closure schedule. Consult **Part H** for guidance on the appropriate circumstances, documentation, and procedures to follow to support a variance request. Any variances from the basic closure schedule will require approval from the Region Traffic Engineer (RTE) or Region Traffic Operations Engineer (RTOE). All modifications to the basic closure schedule must be documented.

Step 6: Notify the RTE or RTOE of the closure and any requests for variance. Based on the extent and duration of the proposed closure, additional notifications should be considered. Information may be distributed to:

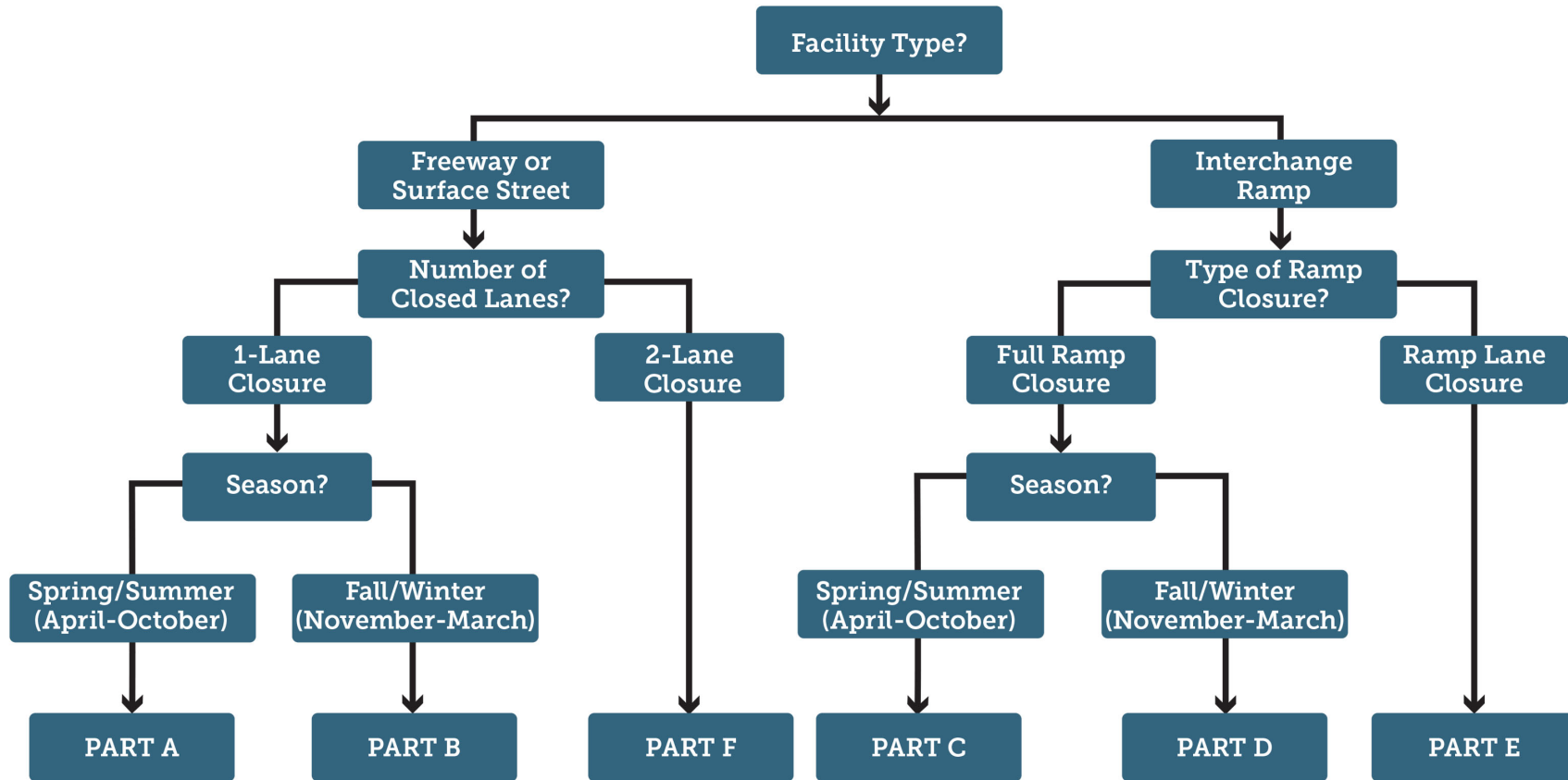
- CDOT Public Relations Office
- Statewide Traffic Operations Center for possible display on permanent Variable Message Signs located upstream of the closure
- Local media outlets (including newspapers, radio and television stations, etc.)
- Emergency response agencies (State Patrol, Sheriff’s Office, Fire, Paramedics)

Step 7: Place closure documentation in the project file.

Lane closure information should be updated through CDOT systems, including, but not limited to, LaneAware, COTrip, project websites, additional public involvement outreach, correspondence with local agencies, and notification to emergency and first responders.



Figure IN-2. Decision Tree





Variance Process

A penalty may be imposed for uncoordinated lane closures interfering with traffic operations of the general public.

Occasionally, variances from the basic allowed hours will be needed to accommodate specific circumstances. **Part H** includes the process for requesting variances.

Bus Rapid Transit Implementation

Repurposed general-purpose lanes to Bus Rapid Transit (BRT) lanes shall be considered for future work zones on the following corridors:

- CO 119B (MP 40.93 to MP 59.09)

Communication and coordination of work shall include the RTE and RTOE to ensure that the alternate lanes for general traffic do not disrupt traffic operations for the general public and the BRT system.

Notice to CDOT Regional Traffic staff shall be given a minimum of 3 weeks in advance for coordination efforts.

It is required to obtain all necessary approval and permissions from all CDOT Traffic staff prior to any work or implementing any change in lane usage. This formal process not only helps ensure adherence to established protocols but also enables proper planning and assessment of potential impacts.

After full implementation of BRT lanes, all work needing a lane closure in these corridors shall require a variance and coordination with CDOT Traffic staff (Regional Program Engineer and Regional Traffic Resident Engineer). Alternate lane usage or closures shall not be permitted outside lane closure hours without additional permissions from the RTE and RTOE through the variance process.

A penalty may be imposed for uncoordinated lane closures interfering with traffic operations of the general public and the BRT system. Lane closure time violations may be enforced as a penalty following the 105.03 specification of the CDOT Standard Specifications for Road and Bridge Construction.

Isolated Ramp Closures

If a given interchange ramp provides the only direct access to a given area, consideration should be given to availability/accessibility of detour routes. Such conditions may arise on all interstate corridors through Region 4. At these locations, coordination should occur to ensure appropriate availability of detour routing during closure.

Express Lanes

If the work zone is within an operating express lane, the work shall be coordinated with the Colorado Transportation Investment Office (CTIO) Major Projects Manager at least two weeks in advance to ensure that safety is accounted for and to limit impacts to revenue to the extent practical. Traffic shall be directed in/out of an express lane at dedicated ingress/egress points.

CTIO shall be notified any time there is a closure on a corridor with an existing express lane as CTIO may be required to void tolls and safety enforcement program violations.



Express lane closures shall not be allowed outside lane closure hours without additional permissions from CTIO and the RTE through the variance process. A penalty may be imposed to lost revenue for the duration of the work using previous trends.

Data Overview

Included Highways

This LCS includes all state highways and interstates, as well as interchange ramps, under the jurisdiction of CDOT Region 4. This report includes allowed closure hours for every state highway facility in the Region except portions that are not maintained by Region 4, such as US Highway (US) 34A from MP 33.33 to MP 57.69 in Rocky Mountain National Park and US 36B from MP 37.60 to MP 48.00, which is maintained by Region 1. The LCS is not applicable to shoulder, turn lane, or acceleration/deceleration lane closures.

Traffic Data

Allowed hours for lane closures are identified based on traffic volume inputs and analyses. Traffic volume data were extracted from available CDOT count sources. Year 2022 Average Annual Daily Traffic (AADT) volumes available from CDOT’s Online Transportation Information System (OTIS) were used, and hourly patterns were compiled from CDOT counts conducted in 2021 or later. When not available, counts from 2019 or 2018 were used. Hourly counts were taken from short and continuous (Automatic Traffic Recorder [ATR]) duration count locations available in CDOT’s OTIS. CDOT’s MS2 Traffic Count Database System information was used for interchange ramp counts. Traffic growth is accounted for in the allowed hours calculations at 1 percent per year for 4 years.

Day-of-Week and Seasonal Accounting

Traffic volumes along all state highway segments in Region 4 were assumed to have variability across seasons based on available annual traffic data from ATR stations. To address this variability, two seasonal categories were developed based on geographic location and ATR seasonal patterns. **Table IN-3** provides the months included in each seasonal category.

Table IN-3. Seasonal Categories

Season	Months Included
Spring/Summer	April, May, June, July, August, September, October
Fall/Winter	November, December, January, February, March

Weekday (12 AM Monday to 12 AM Saturday) and weekend (12 AM Saturday to 11:59 PM Sunday) allowed hours are provided for all highways.

Policy and Responsibility Information

It is the policy of the Region 4 Office of the Colorado Department of Transportation to consistently implement the Region 4 Lane Closure Strategy.

PART A - SPRING/SUMMER
Allowed Closure Hours

Spring/Summer Single-Lane Closure Allowed Hours

Spring/Summer (April – October); Fall/Winter (November – March)

State Highway Number	Beginning of Section MP#	End of Section MP #	Beginning of Section - Description	End of Section - Description	2022 AADT	Number of Lanes	Direction	Spring/Summer Weekday Allowed Hours:			Spring/Summer Weekend Allowed Hours:		
								0.0 - 0.5 mile Lane Closure	0.5 - 1.0 mile Lane Closure	> 1.0 mile Lane Closure	0.0 - 0.5 mile Lane Closure	0.5 - 1.0 mile Lane Closure	> 1.0 mile Lane Closure
001A	0.000	0.346	US 287 IN FORT COLLINS	LARIMER CR 50 E	12000	2	Both	6 PM to 11 AM	8 PM to 10 AM	10 PM to 8 AM	6 PM to 9 AM	7 PM to 8 AM	9 PM to 7 AM
001A	0.346	9.371	LARIMER CR 50 E	RAILROAD 1ST ST WELLINGTON	8800	2	Both	6 PM to 4 PM	7 PM to 3 PM	8 PM to 8 AM	5 PM to 10 AM	6 PM to 9 AM	8 PM to 7 AM
001A	9.371	9.543	RAILROAD 1ST ST WELLINGTON	3RD ST WELLINGTON	5200	4	Both	Anytime	Anytime	Anytime	Anytime	Anytime	Anytime
001A	9.543	9.630	RAILROAD 1ST ST WELLINGTON	CO 287 FORT COLLINS	7600	3	Both	Anytime	Anytime	8 PM to 7 AM	4 PM to 10 AM	5 PM to 9 AM	8 PM to 8 AM
001A	9.630	10.053	CO 287 FORT COLLINS	I-25 (WELLINGTON INTERCHANGE)	7600	2	Both	Anytime	Anytime	8 PM to 7 AM	4 PM to 10 AM	5 PM to 9 AM	8 PM to 8 AM
006I	343.519	343.700	I-76 MORGAN CR 3 INTERCHANGE	COUNTY RD 3 WIGGINS	930	1	EB	6 PM to 6 AM 9 AM to 3 PM	6 PM to 6 AM 9 AM to 3 PM	6 PM to 6 AM 9 AM to 3 PM	6 PM to 11 AM	6 PM to 11 AM	6 PM to 11 AM
006I	343.700	346.270	COUNTY RD 3 WIGGINS	CDOT REST AREA WIGGINS	1800	2	Both	Anytime	Anytime	Anytime	Anytime	Anytime	Anytime
006I	346.270	346.697	CDOT REST AREA WIGGINS	EASTBOUND I-76 ON RAMP WIGGINS	4300	1	EB	6 PM to 6 AM 9 AM to 3 PM	6 PM to 6 AM 9 AM to 3 PM	6 PM to 6 AM 9 AM to 3 PM	6 PM to 11 AM	6 PM to 11 AM	6 PM to 11 AM
006J	371.690	376.217	I-76 INTERCHANGE BRUSH	MORGAN CR W HILLROSE	1600	2	Both	Anytime	Anytime	Anytime	Anytime	Anytime	Anytime
006J	376.217	397.955	MORGAN CR W HILLROSE	5TH ST ATWOOD	1600	2	Both	Anytime	Anytime	Anytime	Anytime	Anytime	Anytime
006J	397.955	403.857	5TH ST ATWOOD	FRONT ST STERLING	4700	4	Both	Anytime	Anytime	Anytime	Anytime	Anytime	Anytime
006J	403.857	404.432	FRONT ST STERLING	DIVISION AVE STERLING (BEGIN EB 1-WAY)	3200	2	Both	Anytime	Anytime	Anytime	Anytime	Anytime	Anytime
006J	404.432	406.794	DIVISION AVE STERLING (BEGIN EB 1-WAY)	CO 61	13000	4	Both	Anytime	Anytime	Anytime	Anytime	Anytime	Anytime
006J	406.794	407.181	CO 61	LEAVE STERLING URBAN LIMIT	3700	2	Both	Anytime	Anytime	Anytime	Anytime	Anytime	Anytime
006J	407.181	436.188	LEAVE STERLING URBAN LIMIT	FAIRVIEW AVE HAXTUN	3700	2	Both	Anytime	Anytime	Anytime	Anytime	Anytime	Anytime
006J	436.188	436.496	FAIRVIEW AVE HAXTUN	WASHINGTON AVE HAXTUN	2600	4	Both	Anytime	Anytime	Anytime	Anytime	Anytime	Anytime
006J	436.496	453.842	WASHINGTON AVE HAXTUN	SHERMAN AVE HOLYOKE	2400	2	Both	Anytime	Anytime	5 PM to 1 PM	Anytime	Anytime	Anytime
006J	453.842	453.942	SHERMAN AVE HOLYOKE	BELFORD AVE HOLYOKE	4500	4	Both	Anytime	Anytime	Anytime	Anytime	Anytime	Anytime
006J	453.942	454.060	S BELFORD AVE HOLYOKE	MORLAN AVE HOLYOKE	4500	4	Both	Anytime	Anytime	Anytime	Anytime	Anytime	Anytime
006J	454.060	454.622	MORLAN AVE HOLYOKE	WORLEY AVE HOLYOKE	4000	2	Both	Anytime	Anytime	Anytime	Anytime	Anytime	Anytime
006J	454.622	467.284	WORLEY AVE HOLYOKE	NEBRASKA STATE LINE	1600	2	Both	Anytime	Anytime	Anytime	Anytime	Anytime	Anytime
006Z	0.000	0.089	N 3RD ST & W CHESTNUT ST STERLING	N 4TH ST & W CHESTNUT ST STERLING	6300	3	Both	Anytime	Anytime	Anytime	Anytime	Anytime	Anytime
006Z	0.089	0.604	CHESTNUT ST STERLING (BEGIN WB 1-WAY)	DIVISION AVE STERLING (END WB 1-WAY)	5900	3	WB	Anytime	Anytime	Anytime	Anytime	Anytime	Anytime
007A	0.000	1.570	US 36 ESTES PARK	COUNTRY CLUB DRIVE	9100	4	EB	Anytime	Anytime	7 PM to 7 AM	Anytime	Anytime	7 PM to 7 AM
007A	1.570	0.000	COUNTRY CLUB DRIVE	US 36 ESTES PARK	9100	4	WB	Anytime	Anytime	7 PM to 7 AM	Anytime	Anytime	7 PM to 7 AM
007A	1.570	1.650	COUNTRY CLUB DRIVE	PEAK VIEW DR ESTES PARK	7100	2	Both	Anytime	Anytime	7 PM to 7 AM	7 PM to 10 AM	7 PM to 10 AM	7 PM to 7 AM
007A	1.651	3.482	PEAK VIEW DR ESTES PARK	MARY'S LAKE RD S/O ESTES PARK	5000	2	Both	Anytime	Anytime	7 PM to 7 AM	Anytime	6 PM to 2 PM	7 PM to 7 AM
007A	3.482	3.879	MARY'S LAKE RD S/O ESTES PARK	FISH CREEK WAY LARIMER COUNTY	3600	2	Both	Anytime	Anytime	7 PM to 7 AM	Anytime	Anytime	7 PM to 7 AM
007A	3.879	33.080	FISH CREEK WAY LARIMER COUNTY	BROADWAY ST LYONS WB	3300	2	Both	Anytime	Anytime	Anytime	Anytime	Anytime	Anytime
007B	49.506	50.530	BROADWAY BOULDER	26TH ST BOULDER	24000	4	EB	6 PM to 1 PM	6 PM to 1 PM	6 PM to 1 PM	5 PM to 3 PM	5 PM to 3 PM	5 PM to 3 PM
007B	50.530	49.506	26TH ST BOULDER	BROADWAY BOULDER	24000	4	WB	6 PM to Noon	6 PM to Noon	6 PM to Noon	Anytime	Anytime	Anytime

Spring/Summer Single-Lane Closure Allowed Hours

Spring/Summer (April – October); Fall/Winter (November – March)

State Highway Number	Beginning of Section MP#	End of Section MP #	Beginning of Section - Description	End of Section - Description	2022 AADT	Number of Lanes	Direction	Spring/Summer Weekday Allowed Hours:			Spring/Summer Weekend Allowed Hours:		
								0.0 - 0.5 mile Lane Closure	0.5 - 1.0 mile Lane Closure	> 1.0 mile Lane Closure	0.0 - 0.5 mile Lane Closure	0.5 - 1.0 mile Lane Closure	> 1.0 mile Lane Closure
007B	50.530	50.639	26TH ST BOULDER	US 36 (28TH ST) BOULDER	21000	4	EB	6 PM to 1 PM	6 PM to 1 PM	6 PM to 1 PM	Anytime	Anytime	Anytime
007B	50.639	50.530	US 36 (28TH ST) BOULDER	26TH ST BOULDER	21000	4	WB	6 PM to 4 PM	6 PM to 4 PM	6 PM to 4 PM	Anytime	Anytime	Anytime
007C	52.487	54.43	US 36 (28TH ST) BOULDER	55TH ST BOULDER	30000	6	EB	Anytime	Anytime	Anytime	Anytime	Anytime	Anytime
007C	54.430	52.487	55TH ST BOULDER	US 36 (28TH ST) BOULDER	30000	6	WB	Anytime	Anytime	Anytime	Anytime	Anytime	Anytime
007C	54.330	55.250	55TH ST BOULDER	63RD ST BOULDER COUNTY	21000	5	EB	6 PM to 2 PM	6 PM to 2 PM	6 PM to 2 PM	Anytime	Anytime	Anytime
007C	55.250	54.330	63RD ST BOULDER COUNTY	55TH ST BOULDER	21000	5	WB	Anytime	Anytime	Anytime	Anytime	Anytime	Anytime
007C	55.250	56.770	63RD ST BOULDER COUNTY	75TH ST BOULDER COUNTY	20000	3	Both	Anytime	Anytime	Anytime	Anytime	Anytime	Anytime
007C	56.770	59.29	75TH ST BOULDER COUNTY	95TH ST LAFAYETTE	20000	2	Both	7 PM to 9 AM	8 PM to 8 AM	10 PM to 7 AM	8 PM to 10 AM	9 PM to 9 AM	11 PM to 7 AM
007C	59.290	60.683	95TH ST LAFAYETTE	US 287 LAFAYETTE	13000	2	Both	6 PM to 7 AM 1 PM to 5 PM	6 PM to 6 AM	8 PM to 5 AM	6 PM to Noon	7 PM to 11 AM	10 PM to 9 AM
007D	61.880	62.530	US 287 LAFAYETTE	S PUBLIC ROAD LAFAYETTE	18000	3	Both	Anytime	Anytime	Anytime	Anytime	Anytime	Anytime
007D	62.530	63.053	S PUBLIC ROAD LAFAYETTE	N BURLINGTON AVE LAFAYETTE	11000	2	Both	6 PM to 11 AM	7 PM to 10 AM	9PM to 7 AM	5 PM to 2 PM	5 PM to 11 AM	9 PM to 8 AM
007D	63.053	63.910	N BURLINGTON AVE LAFAYETTE	COAL CREEK DR ERIE	16000	4	EB	Anytime	Anytime	Anytime	Anytime	Anytime	Anytime
007D	63.910	63.053	COAL CREEK DR ERIE	N BURLINGTON AVE LAFAYETTE	19000	4	WB	Anytime	Anytime	Anytime	Anytime	Anytime	Anytime
007D	63.910	64.144	COAL CREEK DR ERIE	AIRPORT DR ERIE	16000	2	Both	8 PM to 8 AM	8 PM to 7 AM	10 PM to 6 AM	7 PM to 9 AM	8 PM to 8 AM	11 PM to 7 AM
007E	0.000	1.592	BUS. LOOP ALLENS PARK	SKI RD ALLENS PARK	1000	2	Both	Anytime	Anytime	Anytime	Anytime	Anytime	Anytime
011A	0.000	1.350	CO 138 SEDGWICK	COLORADO NEBRASKA STATE LINE	480	2	Both	Anytime	Anytime	Anytime	Anytime	Anytime	Anytime
014B	61.160	121.713	WEST END OF CAMERON PASS	US 287 LARIMER COUNTY	2300	2	Both	Anytime	Anytime	Anytime	Anytime	Anytime	Anytime
014C	134.770	135.711	S COLLEGE AVE FORT COLLINS	MULBERRY ST / RIVERSIDE AVE FORT COLLINS	21000	4	EB	10 PM to 5 PM	10 PM to 5 PM	10 PM to 5 PM	Anytime	Anytime	Anytime
014C	135.711	134.770	MULBERRY ST / RIVERSIDE AVE FORT COLLINS	S COLLEGE AVE FORT COLLINS	21000	4	WB	6 PM to 4 PM	6 PM to 4 PM	6 PM to 4 PM	Anytime	Anytime	Anytime
014C	135.711	136.050	MULBERRY ST / RIVERSIDE AVE FORT COLLINS	LEMAY ST FORT COLLINS	29000	4	EB	6 PM to 1 PM	6 PM to 1 PM	6 PM to 1 PM	5 PM to Noon	5 PM to Noon	5 PM to Noon
014C	136.050	135.711	LEMAY ST FORT COLLINS	MULBERRY ST / RIVERSIDE AVE FORT COLLINS	29000	4	WB	6 PM to 7 AM 1 PM to 3 PM	6 PM to 7 AM 1 PM to 3 PM	6 PM to 7 AM 1 PM to 3 PM	5 PM to Noon	5 PM to Noon	5 PM to Noon
014C	136.050	137.619	LEMAY ST FORT COLLINS	S SUMMIT VIEW DR FORT COLLINS	36000	4	EB	7 PM to 7 AM	7 PM to 7 AM	7 PM to 7 AM	6 PM to 11 AM	6 PM to 11 AM	6 PM to 11 AM
014C	137.619	136.050	S SUMMIT VIEW DR FORT COLLINS	LEMAY ST FORT COLLINS	36000	4	WB	8 PM to 6 AM 2 PM to 4 PM	8 PM to 6 AM 2 PM to 4 PM	8 PM to 6 AM 2 PM to 4 PM	6 PM to 11 AM	6 PM to 11 AM	6 PM to 11 AM
014C	137.619	138.749	S SUMMIT VIEW DR FORT COLLINS	SW FRONTAGE RD FORT COLLINS	35000	4	EB	6 PM to 7 AM	6 PM to 7 AM	6 PM to 7 AM	6 PM to 11 AM	6 PM to 11 AM	6 PM to 11 AM
014C	138.749	137.619	SW FRONTAGE RD FORT COLLINS	S SUMMIT VIEW DR FORT COLLINS	35000	4	WB	6 PM to 7 AM	6 PM to 7 AM	6 PM to 7 AM	6 PM to 11 AM	6 PM to 11 AM	6 PM to 11 AM
014C	138.749	138.968	SW FRONTAGE RD FORT COLLINS	I-25 INTERCHANGE FORT COLLINS	39000	4	EB	6 PM to 7 AM	6 PM to 7 AM	6 PM to 7 AM	6 PM to 10 AM	6 PM to 10 AM	6 PM to 10 AM
014C	138.968	138.749	I-25 INTERCHANGE FORT COLLINS	SW FRONTAGE RD FORT COLLINS	39000	4	WB	6 PM to 7 AM	6 PM to 7 AM	6 PM to 7 AM	6 PM to 10 AM	6 PM to 10 AM	6 PM to 10 AM
014C	138.968	139.482	I-25 INTERCHANGE FORT COLLINS	SUNCHASE DR FORT COLLINS	23000	4	EB	6 PM to 4 PM	6 PM to 4 PM	6 PM to 4 PM	Anytime	Anytime	Anytime
014C	139.482	138.968	SUNCHASE DR FORT COLLINS	I-25 INTERCHANGE FORT COLLINS	23000	4	WB	Anytime	Anytime	Anytime	Anytime	Anytime	Anytime
014C	139.482	140.233	SUNCHASE DR FORT COLLINS	CHANGE WIDTH e/o BOX ELDER CREEK	23000	2	Both	9 PM to 6 AM	10 PM to 6 AM	11 PM to 5 AM	8 PM to 8 AM	9 PM to 8 AM	11 PM to 7 AM
014C	140.233	142.182	CHANGE WIDTH e/o BOX ELDER CREEK	WELD CR 1	15000	2	Both	7 PM to 7 AM	8 PM to 6 AM	10 PM to 5 AM	6 PM to 10 AM	7 PM to 9 AM	10 PM to 7 AM

Spring/Summer Single-Lane Closure Allowed Hours

Spring/Summer (April – October); Fall/Winter (November – March)

State Highway Number	Beginning of Section MP#	End of Section MP #	Beginning of Section - Description	End of Section - Description	2022 AADT	Number of Lanes	Direction	Spring/Summer Weekday Allowed Hours:			Spring/Summer Weekend Allowed Hours:		
								0.0 - 0.5 mile Lane Closure	0.5 - 1.0 mile Lane Closure	> 1.0 mile Lane Closure	0.0 - 0.5 mile Lane Closure	0.5 - 1.0 mile Lane Closure	> 1.0 mile Lane Closure
014C	142.182	144.152	WELD CR 1	CO 257 WELD COUNTY	11000	2	Both	7 PM to 2 PM	7 PM to 6 AM	9 PM to 6 AM	Anytime	5 PM to 11 AM	9 PM to 8 AM
014C	144.152	152.162	CO 257 WELD COUNTY	WELD CR 33	9600	2	Both	7 PM to 2 PM	7 PM to Noon	8 PM to 6 AM	Anytime	Anytime	8 PM to 8 AM
014C	152.162	153.370	WELD CR 33	CO 85 AULT	6700	2	Both	Anytime	Anytime	7 PM to 6 AM	Anytime	Anytime	6 PM to 10 AM
014C	153.370	222.201	CO 85 AULT	LOGAN CR 11	3300	2	Both	Anytime	Anytime	11 AM to 8 AM	Anytime	Anytime	Anytime
014C	222.201	229.233	LOGAN CR 11	LOGAN CR 25	2100	2	Both	Anytime	Anytime	Anytime	Anytime	Anytime	Anytime
014C	229.233	235.226	LOGAN CR 25	LOGAN CR 37	3500	2	Both	Anytime	Anytime	Anytime	Anytime	Anytime	Anytime
014C	235.226	236.724	LOGAN CR 37	DIVISION AVE -- END CO 14	13000	4	Both	Anytime	Anytime	Anytime	Anytime	Anytime	Anytime
023A	0.000	17.837	US 385 HOLYOKE	COLORADO NEBRASKA STATE LINE	540	2	Both	Anytime	Anytime	Anytime	Anytime	Anytime	Anytime
024B	419.950	437.200	CR 12.00 W/O SEIBERT	CO 57 (KANSAS AVE) IN STRATTON	1300	2	Both	Anytime	Anytime	Anytime	Anytime	Anytime	Anytime
024C	437.200	454.828	CO 57 (COLORADO AVE) IN STRATTON	US 385(LINCOLN ST) IN BURLINGTON	2100	2	Both	Anytime	Anytime	Anytime	Anytime	Anytime	Anytime
024D	455.882	457.290	8TH ST IN BURLINGTON	NORTH I-70 FRONTAGE ROAD IN BURLINGTON	1800	2	Both	Anytime	Anytime	Anytime	Anytime	Anytime	Anytime
024F	0.000	0.548	US 40 IN LIMON	I-70 INTERCHANGE (#259)	8200	4	EB	Anytime	Anytime	Anytime	Anytime	Anytime	Anytime
024F	0.548	0.000	I-70 INTERCHANGE (#259)	US 40 IN LIMON	8200	4	WB	Anytime	Anytime	Anytime	Anytime	Anytime	Anytime
024G	350.380	377.670	EL PASO / ELBERT COUNTY LINE	N AVE - LIMON	4800	2	Both	Anytime	Anytime	6 PM to 4AM 6 AM to Noon	Anytime	11 AM to 9 AM	4 PM to 7 AM
024G	377.397	379.292	N AVE - LIMON	LAKE CREEK	6500	4	Both	Anytime	Anytime	Anytime	Anytime	Anytime	Anytime
024G	379.292	380.464	LAKE CREEK	I-70 INTERCHANGE (#363)	1700	2	Both	Anytime	Anytime	Anytime	Anytime	Anytime	Anytime
025A	229.107	235.114	CO 7/ BASELINE RD BROOMFIELD COUNTY	CO 52 / DACONO / FT LUPTON	116000	6	NB	7 PM to 5 AM	7 PM to 5 AM	7 PM to 5 AM	6 PM to 9 AM	6 PM to 9 AM	6 PM to 9 AM
025A	235.114	229.107	CO 52 / DACONO / FT LUPTON	CO 7/ BASELINE RD BROOMFIELD COUNTY	116000	6	SB	7 PM to 6 AM	7 PM to 6 AM	7 PM to 6 AM	6 PM to 9 AM	6 PM to 9 AM	6 PM to 9 AM
025A	235.114	243.148	CO 52 / DACONO / FT LUPTON	CO 66	104000	6	NB	6 PM to 6 AM	6 PM to 6 AM	6 PM to 6 AM	6 PM to 10 AM	6 PM to 10 AM	6 PM to 10 AM
025A	243.148	235.114	CO 66	CO 52 / DACONO / FT LUPTON	104000	6	SB	6 PM to 6 AM	6 PM to 6 AM	6 PM to 6 AM	6 PM to 10 AM	6 PM to 10 AM	6 PM to 10 AM
025A	243.148	247.000	CO 66	SOUTHBOUND CLIMBING LANE END	84000	4	NB	7 PM to 6 AM	7 PM to 6 AM	7 PM to 6 AM	8 PM to 9 AM	8 PM to 9 AM	8 PM to 9 AM
025A	247.000	243.148	SOUTHBOUND CLIMBING LANE END	CO 66	84000	4	SB	7 PM to 6 AM	7 PM to 6 AM	7 PM to 6 AM	8 PM to 9 AM	8 PM to 9 AM	8 PM to 9 AM
025A	247.000	250.000	SOUTHBOUND CLIMBING LANE END	SOUTHBOUND PASSING LANE START	82000	2	NB	7 PM to 6 AM	7 PM to 6 AM	7 PM to 6 AM	8 PM to 9 AM	8 PM to 9 AM	8 PM to 9 AM
025A	250.000	247.000	SOUTHBOUND PASSING LANE START	SOUTHBOUND CLIMBING LANE END	82000	3	SB	6 PM to 6 AM	6 PM to 6 AM	6 PM to 6 AM	6 PM to 11 AM	6 PM to 11 AM	6 PM to 11 AM
025A	250.000	265.414	SOUTHBOUND PASSING LANE START	HARMONY ROAD INTERCHANGE	83000	4	NB	9 PM to 7 AM	9 PM to 7 AM	9 PM to 7 AM	8 PM to 9 AM	8 PM to 9 AM	8 PM to 9 AM
025A	265.414	250.000	HARMONY ROAD INTERCHANGE	SOUTHBOUND PASSING LANE START	83000	4	SB	7 PM to 7 AM	7 PM to 7 AM	7 PM to 7 AM	8 PM to 9 AM	8 PM to 9 AM	8 PM to 9 AM
025A	265.414	269.370	HARMONY ROAD INTERCHANGE	MULBERRY ST INTERCHANGE FORT COLLINS	69000	4	NB	8 PM to 8 AM	8 PM to 8 AM	8 PM to 8 AM	8 PM to 9 AM	8 PM to 9 AM	8 PM to 9 AM
025A	269.370	265.414	MULBERRY ST INTERCHANGE FORT COLLINS	HARMONY ROAD INTERCHANGE	69000	4	SB	8 PM to 8 AM	8 PM to 8 AM	8 PM to 8 AM	8 PM to 9 AM	8 PM to 9 AM	8 PM to 9 AM
025A	269.370	277.884	MULBERRY ST INTERCHANGE FORT COLLINS	HIGHWAY 1 INTERCHANGE WELLINGTON	43000	4	NB	8 PM to 9 AM	8 PM to 9 AM	8 PM to 9 AM	7 PM to 10 AM	7 PM to 10 AM	7 PM to 10 AM
025A	277.884	269.370	HIGHWAY 1 INTERCHANGE WELLINGTON	MULBERRY ST INTERCHANGE FORT COLLINS	43000	4	SB	8 PM to 8 AM	8 PM to 8 AM	8 PM to 8 AM	7 PM to 10 AM	7 PM to 10 AM	7 PM to 10 AM
025A	277.884	298.879	HIGHWAY 1 INTERCHANGE WELLINGTON	WYOMING STATE LINE	22000	4	NB	Anytime	Anytime	Anytime	Anytime	Anytime	Anytime

Spring/Summer Single-Lane Closure Allowed Hours

Spring/Summer (April – October); Fall/Winter (November – March)

State Highway Number	Beginning of Section MP#	End of Section MP #	Beginning of Section - Description	End of Section - Description	2022 AADT	Number of Lanes	Direction	Spring/Summer Weekday Allowed Hours:			Spring/Summer Weekend Allowed Hours:		
								0.0 - 0.5 mile Lane Closure	0.5 - 1.0 mile Lane Closure	> 1.0 mile Lane Closure	0.0 - 0.5 mile Lane Closure	0.5 - 1.0 mile Lane Closure	> 1.0 mile Lane Closure
025A	298.879	277.884	WYOMING STATE LINE	HIGHWAY 1 INTERCHANGE WELLINGTON	22000	4	SB	Anytime	Anytime	Anytime	Anytime	Anytime	Anytime
034A	51.307	61.943	HIDDEN VLY	WILLOWSTONE DR	5000	2	Both	Anytime	Anytime	4 PM to 10 AM	Anytime	Anytime	7 PM to 9 AM
034A	61.943	62.507	WILLOWSTONE DR	E ELKHORN AVE ESTES PARK	8400	2	Both	Anytime	6 PM to Noon	7 PM to 7 AM	5 PM to 10 AM	6 PM to 9 AM	8 PM to 8 AM
034A	62.507	63.194	E ELKHORN AVE ESTES PARK	SUMMIT DR ESTES PARK	18000	4	EB	6 PM to 4 PM	6 PM to 4 PM	6 PM to 4 PM	5 PM to Noon	5 PM to Noon	5 PM to Noon
034A	63.194	62.507	SUMMIT DR ESTES PARK	E ELKHORN AVE ESTES PARK	18000	4	WB	11 AM to 9 AM	11 AM to 9 AM	11 AM to 9 AM	5 PM to Noon	5 PM to Noon	5 PM to Noon
034A	63.194	64.232	SUMMIT DR ESTES PARK	CR 63E ESTES PARK	12000	3	Both	Anytime	Anytime	Anytime	Anytime	Anytime	Anytime
034A	64.232	85.617	CR 63E ESTES PARK	CR 27	7600	2	Both	Anytime	5 PM to 3 PM	7 PM to 7 AM	5 PM to 10 AM	6 PM to 10 AM	8 PM to 8 AM
034A	85.617	88.677	CR 27	MORNING DR LOVELAND	15000	2	Both	7 PM to 7 AM	7 PM to 7 AM	9 PM to 6 AM	8 PM to 8 AM	8 PM to 8 AM	10 PM to 7 AM
034A	88.677	89.386	MORNING DR LOVELAND	NAMAQUA AVE LOVELAND	29000	4	EB	7 PM to 6 AM 9 AM to 5 PM	7 PM to 6 AM 9 AM to 5 PM	7 PM to 6 AM 9 AM to 5 PM	5 PM to 2 PM	5 PM to 2 PM	5 PM to 2 PM
034A	89.386	88.677	NAMAQUA AVE LOVELAND	MORNING DR LOVELAND	29000	4	WB	6 PM to 11 AM	6 PM to 11 AM	6 PM to 11 AM	5 PM to 2 PM	5 PM to 2 PM	5 PM to 2 PM
034A	89.386	92.009	NAMAQUA AVE LOVELAND	N LINCOLN AVE LOVELAND	29000	4	EB	7 PM to 6 AM 9 AM to 5 PM	7 PM to 6 AM 9 AM to 5 PM	7 PM to 6 AM 9 AM to 5 PM	5 PM to 2 PM	5 PM to 2 PM	5 PM to 2 PM
034A	92.009	89.386	N LINCOLN AVE LOVELAND	NAMAQUA AVE LOVELAND	29000	4	WB	6 PM to 11 AM	6 PM to 11 AM	6 PM to 11 AM	5 PM to 2 PM	5 PM to 2 PM	5 PM to 2 PM
034A	92.009	93.059	N LINCOLN AVE LOVELAND	BOISE AVE LOVELAND	44000	6	EB	11 PM to 5 AM 11 AM to 5 PM	11 PM to 5 AM 11 AM to 5 PM	11 PM to 5 AM 11 AM to 5 PM	7 PM to 10 AM	7 PM to 10 AM	7 PM to 10 AM
034A	93.059	92.009	BOISE AVE LOVELAND	N LINCOLN AVE LOVELAND	44000	6	WB	8 PM to 7 AM	8 PM to 7 AM	8 PM to 7 AM	7 PM to 10 AM	7 PM to 10 AM	7 PM to 10 AM
034A	93.059	98.836	BOISE AVE LOVELAND	LARIMER-WELD COUNTY LINE	51000	4	EB	7 PM to 10 AM	7 PM to 10 AM	7 PM to 10 AM	8 PM to 10 AM	8 PM to 10 AM	8 PM to 10 AM
034A	98.836	93.059	LARIMER-WELD COUNTY LINE	BOISE AVE LOVELAND	51000	4	WB	7 PM to 10 AM	7 PM to 10 AM	7 PM to 10 AM	8 PM to 10 AM	8 PM to 10 AM	8 PM to 10 AM
034A	98.836	102.476	LARIMER-WELD COUNTY LINE	US 34D INTERCHANGE GREELEY	51000	4	EB	7 PM to 10 AM	7 PM to 10 AM	7 PM to 10 AM	8 PM to 10 AM	8 PM to 10 AM	8 PM to 10 AM
034A	102.476	98.836	US 34D INTERCHANGE GREELEY	LARIMER-WELD COUNTY LINE	51000	4	WB	7 PM to 10 AM	7 PM to 10 AM	7 PM to 10 AM	8 PM to 10 AM	8 PM to 10 AM	8 PM to 10 AM
034A	102.476	102.804	US 34D INTERCHANGE GREELEY	CO 257 (ENTER GREELEY)	27000	4	EB	6 PM to 7 AM 9 AM to 3 PM	6 PM to 7 AM 9 AM to 3 PM	6 PM to 7 AM 9 AM to 3 PM	Anytime	Anytime	Anytime
034A	102.804	102.476	CO 257 (ENTER GREELEY)	US 34D INTERCHANGE GREELEY	27000	4	WB	5 PM to 6 AM 9 AM to 11 AM	5 PM to 6 AM 9 AM to 11 AM	5 PM to 6 AM 9 AM to 11 AM	Anytime	Anytime	Anytime
034A	102.804	107.612	CO 257 (ENTER GREELEY)	65TH AVE GREELEY	32000	4	EB	7 PM to 7 AM 9 AM to Noon	7 PM to 7 AM 9 AM to Noon	7 PM to 7 AM 9 AM to Noon	5 PM to Noon	5 PM to Noon	5 PM to Noon
034A	107.612	102.804	65TH AVE GREELEY	CO 257 (ENTER GREELEY)	32000	4	WB	6 PM to 6 AM 9 AM to Noon	6 PM to 6 AM 9 AM to Noon	6 PM to 6 AM 9 AM to Noon	5 PM to Noon	5 PM to Noon	5 PM to Noon
034A	107.612	112.233	65TH AVE GREELEY	11TH AVE GREELEY	40000	4	EB	8 PM to 8 AM	8 PM to 8 AM	8 PM to 8 AM	7 PM to 11 AM	7 PM to 11 AM	7 PM to 11 AM
034A	112.233	107.612	11TH AVE GREELEY	65TH AVE GREELEY	40000	4	WB	8 PM to 7 AM	8 PM to 7 AM	8 PM to 7 AM	7 PM to 11 AM	7 PM to 11 AM	7 PM to 11 AM
034A	112.233	113.136	11TH AVE GREELEY	EB CO 85 OVERPASS GREELEY	37000	4	EB	7 PM to 5 AM 9 AM to 11 AM	7 PM to 5 AM 9 AM to 11 AM	7 PM to 5 AM 9 AM to 11 AM	6 PM to 11 AM	6 PM to 11 AM	6 PM to 11 AM
034A	113.136	112.233	EB CO 85 OVERPASS GREELEY	11TH AVE GREELEY	37000	4	WB	7 PM to 8 AM	7 PM to 8 AM	7 PM to 8 AM	6 PM to 11 AM	6 PM to 11 AM	6 PM to 11 AM
034A	113.136	135.605	EB CO 85 OVERPASS GREELEY	MORGAN CR 386	19000	4	EB	Anytime	Anytime	Anytime	Anytime	Anytime	Anytime
034A	135.605	113.136	MORGAN CR 386	EB CO 85 OVERPASS GREELEY	19000	4	WB	Anytime	Anytime	Anytime	Anytime	Anytime	Anytime
034A	135.605	149.633	MORGAN CR 386	CO 39 OVERPASS WIGGINS	6400	2	Both	Anytime	Anytime	8 PM to 6 AM	Anytime	Anytime	7 PM to 10 AM
034B	158.485	162.260	I-76 FORT MORGAN FRONTAGE RD	LANE ST FORT MORGAN	3200	2	Both	Anytime	Anytime	6 PM to 4 PM	Anytime	Anytime	Anytime
034B	162.260	164.464	LANE ST FORT MORGAN	BARLOW RD FORT MORGAN	12000	4	Both	Anytime	Anytime	Anytime	Anytime	Anytime	Anytime

Spring/Summer Single-Lane Closure Allowed Hours

Spring/Summer (April – October); Fall/Winter (November – March)

State Highway Number	Beginning of Section MP#	End of Section MP #	Beginning of Section - Description	End of Section - Description	2022 AADT	Number of Lanes	Direction	Spring/Summer Weekday Allowed Hours:			Spring/Summer Weekend Allowed Hours:		
								0.0 - 0.5 mile Lane Closure	0.5 - 1.0 mile Lane Closure	> 1.0 mile Lane Closure	0.0 - 0.5 mile Lane Closure	0.5 - 1.0 mile Lane Closure	> 1.0 mile Lane Closure
034B	164.464	171.015	BARLOW RD FORT MORGAN	CAMBRIDGE ST BRUSH	6900	2	Both	Anytime	Anytime	6 PM to 6 AM	Anytime	Anytime	6 PM to 7 AM
034B	171.015	172.127	CAMBRIDGE ST BRUSH	CUSTER ST BRUSH	6400	3	Both	Anytime	5 PM to 3 PM	7 PM to 7 AM	Anytime	Anytime	6 PM to 7 AM
034B	172.127	173.570	CUSTER ST BRUSH	CO 71 BRUSH	5600	2	Both	Anytime	Anytime	7 PM to 7 AM	Anytime	Anytime	6 PM to 11 AM
034B	173.570	173.852	CO 71 BRUSH	I 76 OFF-RAMP BRUSH	3800	4	Both	Anytime	Anytime	Anytime	Anytime	Anytime	Anytime
034B	173.852	195.844	I 76 OFF-RAMP BRUSH	CUSTER AVE AKRON	3600	2	Both	Anytime	Anytime	6 PM to 7 AM 10 AM to 4 PM	Anytime	Anytime	Anytime
034B	195.844	196.777	CUSTER AVE AKRON	ITEA AVE AKRON	4900	4	Both	Anytime	Anytime	Anytime	Anytime	Anytime	Anytime
034B	196.777	222.766	ITEA AVE AKRON	S DATE ST YUMA	3600	2	Both	Anytime	Anytime	5 PM to 7 AM 9 AM to 3 PM	Anytime	Anytime	Anytime
034B	222.766	223.345	S DATE ST YUMA	CO 59 YUMA	7400	4	Both	Anytime	Anytime	Anytime	Anytime	Anytime	Anytime
034B	223.345	223.843	CO 59 YUMA	IDLEWILD YUMA	5200	3	Both	Anytime	Anytime	7 PM to 7 AM	Anytime	Anytime	7 PM to 10 AM
034B	223.843	248.063	IDLEWILD YUMA	CR 35 WRAY	3400	2	Both	Anytime	Anytime	6 PM to 4 PM	Anytime	Anytime	6 PM to 4 PM
034B	248.063	250.484	CR 35 WRAY	DOUGLAS ST WRAY	4800	2	Both	Anytime	Anytime	9 PM to 8 AM	Anytime	Anytime	6 PM to 12 PM 2 PM to 4 PM
034B	250.484	259.529	DOUGLAS ST WRAY	COLORADO NEBRASKA STATE LINE	2500	2	Both	Anytime	Anytime	Anytime	Anytime	Anytime	Anytime
034C	1.306	1.426	MORAINA AVE ESTES PARK (END WB 1-WAY)	MACGREGOR AVENUE ESTES PARK (BEGIN WB 1-WAY)	9000	2	WB	7 PM to 7 AM	7 PM to 7 AM	7 PM to 7 AM	7 PM to 7 AM	7 PM to 7 AM	7 PM to 7 AM
034C	1.426	1.690	MACGREGOR AVENUE ESTES PARK (BEGIN WB 1-WAY)	ST VRAIN AVE	16000	4	EB	7 PM to 7 AM	7 PM to 7 AM	7 PM to 7 AM	7 PM to 7 AM	7 PM to 7 AM	7 PM to 7 AM
034C	1.690	1.426	ST VRAIN AVE	MACGREGOR AVENUE ESTES PARK (BEGIN WB 1-WAY)	16000	4	WB	7 PM to 7 AM	7 PM to 7 AM	7 PM to 7 AM	7 PM to 7 AM	7 PM to 7 AM	7 PM to 7 AM
034D	0.000	1.858	BEGIN GREELEY BUSINESS LOOP	CO 257 WELD COUNTY	22000	4	EB	6 PM to 8 AM 10 AM to 4 PM	6 PM to 8 AM 10 AM to 4 PM	6 PM to 8 AM 10 AM to 4 PM	Anytime	Anytime	Anytime
034D	1.858	0.000	CO 257 WELD COUNTY	BEGIN GREELEY BUSINESS LOOP	22000	4	WB	7 PM to 7 AM 9 AM to 5 PM	7 PM to 7 AM 9 AM to 5 PM	7 PM to 7 AM 9 AM to 5 PM	Anytime	Anytime	Anytime
034D	1.858	5.612	CO 257 WELD COUNTY	59TH AVE GREELEY	22000	4	EB	6 PM to 8 AM 10 AM to 4 PM	6 PM to 8 AM 10 AM to 4 PM	6 PM to 8 AM 10 AM to 4 PM	Anytime	Anytime	Anytime
034D	5.612	1.858	59TH AVE GREELEY	CO 257 WELD COUNTY	22000	4	WB	7 PM to 7 AM 9 AM to 5 PM	7 PM to 7 AM 9 AM to 5 PM	7 PM to 7 AM 9 AM to 5 PM	Anytime	Anytime	Anytime
034D	5.612	7.737	59TH AVE GREELEY	36TH AVE GREELEY	31000	4	EB	7 PM to 7 AM	7 PM to 7 AM	7 PM to 7 AM	5 PM to 3 PM	5 PM to 3 PM	5 PM to 3 PM
034D	7.737	5.612	36TH AVE GREELEY	59TH AVE GREELEY	31000	4	WB	7 PM to 7 AM 9 AM to 11 AM	7 PM to 7 AM 9 AM to 11 AM	7 PM to 7 AM 9 AM to 11 AM	5 PM to 3 PM	5 PM to 3 PM	5 PM to 3 PM
034D	7.737	8.773	36TH AVE GREELEY	23RD AVE GREELEY	24000	4	EB	6 PM to 8 AM 10 AM to 2 PM	6 PM to 8 AM 10 AM to 2 PM	6 PM to 8 AM 10 AM to 2 PM	Anytime	Anytime	Anytime
034D	8.773	7.737	23RD AVE GREELEY	36TH AVE GREELEY	24000	4	WB	6 PM to 1 PM	6 PM to 1 PM	6 PM to 1 PM	Anytime	Anytime	Anytime
034D	8.773	10.000	23RD AVE GREELEY	10TH AVE GREELEY	9600	3	EB	Anytime	Anytime	Anytime	Anytime	Anytime	Anytime
034D	10.000	11.247	10TH AVE GREELEY	US 85 BUSINESS LOOP	13000	4	EB	Anytime	Anytime	Anytime	Anytime	Anytime	Anytime
034D	11.247	10.000	US 85 BUSINESS LOOP	10TH AVE GREELEY	13000	4	WB	Anytime	Anytime	Anytime	Anytime	Anytime	Anytime
034D	11.247	14.711	US 85 BUSINESS LOOP	US 34A	6000	2	Both	Anytime	Anytime	7 PM to 2 PM	Anytime	Anytime	Anytime
034E	0.000	0.932	US 34	I-76 BRUSH INTERCHANGE	4000	2	Both	Anytime	Anytime	5 PM to 8 AM 11 AM to Noon	Anytime	Anytime	4 PM to 11 AM
034F	0.000	0.031	US 34	END OF CDOT MAINTENANCE	2100	2	Both	Anytime	Anytime	Anytime	Anytime	Anytime	Anytime
034Z	0.000	0.094	10TH ST GREELEY	9TH ST GREELEY	3800	3	Both	Anytime	Anytime	Anytime	Anytime	Anytime	Anytime
034Z	0.094	1.166	BEGIN 1-WAY WB 9TH ST GREELEY	WEST OF 22ND AVE GREELEY	9500	3	WB	Anytime	Anytime	Anytime	Anytime	Anytime	Anytime

Spring/Summer Single-Lane Closure Allowed Hours

Spring/Summer (April – October); Fall/Winter (November – March)

State Highway Number	Beginning of Section MP#	End of Section MP #	Beginning of Section - Description	End of Section - Description	2022 AADT	Number of Lanes	Direction	Spring/Summer Weekday Allowed Hours:			Spring/Summer Weekend Allowed Hours:		
								0.0 - 0.5 mile Lane Closure	0.5 - 1.0 mile Lane Closure	> 1.0 mile Lane Closure	0.0 - 0.5 mile Lane Closure	0.5 - 1.0 mile Lane Closure	> 1.0 mile Lane Closure
034Z	1.166	1.301	WEST OF 22ND AVE GREELEY	END 1-WAY WEST OF 23RD AVE GREELEY	8800	2	WB	Anytime	Anytime	Anytime	Anytime	Anytime	Anytime
036A	0.000	2.900	US 34 RMNP	BEAR LAKE RD RMNP	2900	2	Both	Anytime	Anytime	Anytime	Anytime	Anytime	6 PM to 1 PM
036A	2.900	4.960	BEAR LAKE RD RMNP	HWY 66 ESTES PARK	6200	2	Both	8 PM to 4 PM	8 PM to 4 PM	8 PM to Noon	6 PM to 2 PM	7 PM to 10 AM	9 PM to 8 AM
036A	4.960	6.435	HWY 66 ESTES PARK	RIVER SIDE DRIVE ESTES PARK	11000	2	Both	7 PM to 7 AM	7 PM to 7 AM	7 PM to 7 AM	7 PM to 7 AM	7 PM to 7 AM	7 PM to 7 AM
036A	6.435	6.976	RIVER SIDE DRIVE ESTES PARK	US 34C ESTES PARK	7000	2	SB	Anytime	Anytime	Anytime	6 PM to 3 PM	6 PM to 3 PM	6 PM to 3 PM
036B	0.000	0.706	ELKHORN AVE ESTES PARK	4TH ST ESTES PARK	18000	4	EB	Anytime	Anytime	Anytime	7 PM to 11 AM	7 PM to 11 AM	7 PM to 11 AM
036B	0.706	0.000	4TH ST ESTES PARK	ELKHORN AVE ESTES PARK	18000	4	WB	Anytime	Anytime	Anytime	5 PM to 10 AM	5 PM to 10 AM	5 PM to 10 AM
036B	0.706	20.360	CO 7 ESTES PARK	BEGIN 1-WAY PAIR LYONS	8000	2	Both	Anytime	6 PM to 2 PM	8 PM to 7 AM	7 PM to 10 AM	8 PM to 9 AM	9 PM to 8 AM
036B	20.360	20.720	BEGIN 1-WAY PAIR LYONS	END 1-WAY PAIR LYONS	12000	2	EB	7 PM to 10 AM	7 PM to 9 AM	9 PM to 7 AM	8 PM to 9 AM	9 PM to 8 AM	10 PM to 7 AM
036B	20.720	21.764	END 1-WAY PAIR LYONS	JCT CO 66 BOULDER COUNTY	16000	4	EB	Anytime	Anytime	Anytime	6 PM to Noon	6 PM to Noon	6 PM to Noon
036B	21.764	20.720	JCT CO 66 BOULDER COUNTY	END 1-WAY PAIR LYONS	16000	4	WB	Anytime	Anytime	Anytime	5 PM to 10 AM	5 PM to 10 AM	5 PM to 10 AM
036B	21.764	32.175	JCT CO 66 BOULDER COUNTY	BROADWAY	14000	2	Both	6 PM to 7 AM	7 PM to 7 AM	10 PM to 6 AM	9 PM to 8 AM	9 PM to 8 AM	10 PM to 7 AM
036B	32.175	34.756	BROADWAY	KALMIA PKWY BOULDER	25000	2	Both	9 PM to 6 AM	9 PM to 6 AM	11 PM to 5 AM	10 PM to 7 AM	10 PM to 7 AM	11 PM to 6 AM
036B	34.756	35.514	KALMIA PKWY BOULDER	VALMONT RD BOULDER	25000	4	SB	5 PM to 9 AM	5 PM to 9 AM	5 PM to 9 AM	5 PM to 3 PM	5 PM to 3 PM	5 PM to 3 PM
036B	35.514	34.756	VALMONT RD BOULDER	KALMIA PKWY BOULDER	25000	4	NB	6 PM to 11 AM	6 PM to 11 AM	6 PM to 11 AM	5 PM to 2 PM	5 PM to 2 PM	5 PM to 2 PM
036B	35.514	35.982	VALMONT RD BOULDER	PEARL ST BOULDER	30000	4	SB	7 PM to 9 AM	7 PM to 9 AM	7 PM to 9 AM	5 PM tp 11 AM	5 PM tp 11 AM	5 PM tp 11 AM
036B	35.982	35.514	PEARL ST BOULDER	VALMONT RD BOULDER	30000	4	NB	7 PM to 11 AM	7 PM to 11 AM	7 PM to 11 AM	6 PM to Noon	6 PM to Noon	6 PM to Noon
036B	35.982	36.342	PEARL ST BOULDER	CO 119	41000	4	SB	9 PM to 10 AM	9 PM to 10 AM	9 PM to 10 AM	8 PM to 10 AM	8 PM to 10 AM	8 PM to 10 AM
036B	36.342	35.982	CO 119	PEARL ST BOULDER	41000	4	NB	8 PM to 8 AM	8 PM to 8 AM	8 PM to 8 AM	6 PM to 9 AM	6 PM to 9 AM	6 PM to 9 AM
036B	36.342	36.533	CO 119	CO 7 BOULDER COUNTY EAST	47000	4	SB	10 PM to 6 AM	10 PM to 6 AM	10 PM to 6 AM	7 PM to 9 AM	7 PM to 9 AM	7 PM to 9 AM
036B	36.533	36.342	CO 7 BOULDER COUNTY EAST	CO 119	47000	4	NB	7 PM to 8 AM	7 PM to 8 AM	7 PM to 8 AM	7 PM to 11 AM	7 PM to 11 AM	7 PM to 11 AM
036B	36.533	37.601	CO 7 BOULDER COUNTY EAST	BASELINE ROAD INTERCHANGE BOULDER	40000	4	SB	9 PM to Noon	9 PM to Noon	9 PM to Noon	6 PM to 9 AM	6 PM to 9 AM	6 PM to 9 AM
036B	37.601	36.533	BASELINE ROAD INTERCHANGE BOULDER	CO 7 BOULDER COUNTY EAST	40000	4	NB	9 PM to 5 AM	9 PM to 5 AM	9 PM to 5 AM	7 PM to 11 AM	7 PM to 11 AM	7 PM to 11 AM
036B	37.601	39.198	BASELINE ROAD INTERCHANGE BOULDER	FOOTHILLS PARKWAY INTERCHANGE	57000	4	EB	7 PM to 7 AM 9 AM to Noon	7 PM to 7 AM 9 AM to Noon	7 PM to 7 AM 9 AM to Noon	6 PM to 9 AM	6 PM to 9 AM	6 PM to 9 AM
036B	39.198	37.601	FOOTHILLS PARKWAY INTERCHANGE	BASELINE ROAD INTERCHANGE BOULDER	57000	4	WB	7 PM to 6 AM 9 AM to Noon	7 PM to 6 AM 9 AM to Noon	7 PM to 6 AM 9 AM to Noon	7 PM to 11 AM	7 PM to 11 AM	7 PM to 11 AM
036B	39.198	48.035	FOOTHILLS PARKWAY INTERCHANGE	BROOMFIELD INTERCHANGE	94000	4	EB	8 PM to 6 AM	8 PM to 6 AM	8 PM to 6 AM	8 PM to 7 AM	8 PM to 7 AM	8 PM to 7 AM
036B	48.035	39.198	BROOMFIELD INTERCHANGE	FOOTHILLS PARKWAY INTERCHANGE	94000	4	WB	9 PM to 6 AM	9 PM to 6 AM	9 PM to 6 AM	9 PM to 9 AM	9 PM to 9 AM	9 PM to 9 AM
036D	129.571	186.395	ADAMS/ARAPAHOE/WASHINGTON COUNTY LINE	COUNTY RD G JOES	750	2	Both	Anytime	Anytime	Anytime	Anytime	Anytime	Anytime
036D	186.395	187.000	COUNTY RD G JOES	WEST OF COUNTY RD H JOES	610	4	Both	Anytime	Anytime	Anytime	Anytime	Anytime	Anytime
036D	187.000	224.718	WEST OF COUNTY RD H JOES	KANSAS STATE LINE	960	2	Both	Anytime	Anytime	Anytime	Anytime	Anytime	Anytime
036E	0.000	0.357	US 36/BASELINE RD BOULDER	US 36 WB RAMP	33000	4	EB	10 PM to 1 PM	10 PM to 1 PM	10 PM to 1 PM	6 PM to Noon	6 PM to Noon	6 PM to Noon

Spring/Summer Single-Lane Closure Allowed Hours

Spring/Summer (April – October); Fall/Winter (November – March)

State Highway Number	Beginning of Section MP#	End of Section MP #	Beginning of Section - Description	End of Section - Description	2022 AADT	Number of Lanes	Direction	Spring/Summer Weekday Allowed Hours:			Spring/Summer Weekend Allowed Hours:		
								0.0 - 0.5 mile Lane Closure	0.5 - 1.0 mile Lane Closure	> 1.0 mile Lane Closure	0.0 - 0.5 mile Lane Closure	0.5 - 1.0 mile Lane Closure	> 1.0 mile Lane Closure
036E	0.357	0.000	US 36 WB RAMP	US 36/BASELINE RD BOULDER	33000	4	WB	8 PM to 9 AM	8 PM to 9 AM	8 PM to 9 AM	5 PM to 11 AM	5 PM to 11 AM	5 PM to 11 AM
036Y	0.000	0.350	BEGIN 1 WAY NB SECTION ESTES PARK	END 1 WAY NB SECTION ESTES PARK	6300	2	NB	Anytime	Anytime	Anytime	5 PM to 11 AM	5 PM to 11 AM	5 PM to 11 AM
036Z	0.000	0.299	BEGIN 1 WAY WB SECTION LYONS	END 1 WAY WB SECTION LYONS	7800	2	WB	Anytime	Anytime	Anytime	5 PM to 11 AM	5 PM to 11 AM	5 PM to 11 AM
039A	0.000	1.343	US 6 & CO 52 MORGAN COUNTY	MORGAN CR S	4800	2	Both	Anytime	Anytime	5 PM to 6 AM	Anytime	Noon to 10 AM	5 PM to 7 AM
039A	1.343	7.571	MORGAN CR S	CO 7 E & W BEGIN CO 42	1100	2	Both	Anytime	Anytime	Anytime	Anytime	Anytime	Anytime
040E	346.290	352.245	KOPEKE RD	WALL RD	670	2	Both	Anytime	Anytime	Anytime	Anytime	Anytime	Anytime
040F	361.001	362.999	I-70 FRONTAGE ROAD (NEAR I-70 MP 338)	I-70 INTERCHANGE (#340) IN AGATE	110	2	Both	Anytime	Anytime	Anytime	Anytime	Anytime	Anytime
040G	381.265	382.184	I-70 FRONTAGE ROAD (I-70 MP 358)	US 24 IN LIMON	390	2	Both	Anytime	Anytime	Anytime	Anytime	Anytime	Anytime
040H	386.010	399.092	I-70 INTERCHANGE (#363) IN LIMON	RD NE (1ST AVE.) (SHELL STREET)	6300	2	Both	Anytime	Anytime	8 PM to 7 AM	Anytime	Anytime	8 PM to 7 AM
040H	399.092	444.794	RD NE AND SW (3RD AVE) (BARRON ST)	FORREST ST (KIT CARSON)	6700	2	Both	Anytime	Anytime	7 PM to 8 AM	Anytime	Anytime	7 PM to 7 AM
040H	444.794	446.051	FORREST ST (KIT CARSON)	US 287 (KIT CARSON)	5800	2	Both	Anytime	Anytime	9 PM to 8 AM	Anytime	Anytime	7 PM to 7 AM
040H	446.051	486.924	US 287 (KIT CARSON)	KANSAS STATE LINE	2100	2	Both	Anytime	Anytime	Anytime	Anytime	Anytime	Anytime
042A	0.000	1.958	CO 7	S BOULDER RD LOUISVILLE	20000	2	Both	7 PM to 7 AM	8 PM to 7 AM	10 PM to 6 AM	7 PM to 7 AM	7 PM to 7 AM	9 PM to 7 AM
042A	1.958	2.624	S BOULDER RD LOUISVILLE	W PINE ST LOUISVILLE	16000	2	Both	7 PM to 8 AM	8 PM to 7 AM	10 PM to 7 AM	6 PM to 8 AM	7 PM to 8 AM	10 PM to 7 AM
042A	2.624	4.876	W PINE ST LOUISVILLE	US 287 LAFAYETTE	11000	2	Both	6 PM to 2 PM	6 PM to 8 AM	9 PM to 7 AM	6 PM to 3 PM	6 PM to 2 PM	8 PM to 8 AM
052A	0.000	4.670	CO 119 (DIAGONAL HIGHWAY)	US 287	9600	2	Both	6 PM to 2 PM	6 PM to 2 PM	7 PM to 7 AM	Anytime	Anytime	8 PM to 9 AM
052A	4.670	11.167	US 287	I-25 DACONO INTERCHANGE	17000	2	Both	7 PM to 7 AM	8 PM to 7 AM	10 PM to 6 AM	7 PM to 10 AM	8 PM to 9 AM	10 PM to 6 AM
052A	11.167	13.832	I-25 DACONO INTERCHANGE	GLEN CREIGHTON DR DACONO	21000	2	Both	8 PM to 6 AM	10 PM to 6 AM	Midnight to 5 AM	9 PM to 7 AM	10 PM to 6 AM	Midnight to 5 AM
052A	13.832	18.440	GLEN CREIGHTON DR DACONO	WELD CR 23	13000	2	Both	7 PM to 7 AM 9 AM to Noon	7 PM to 6 AM	10 PM to 6 AM	7 PM to 8 AM	8 PM to 8 AM	10 PM to 6 AM
052A	18.440	19.962	WELD CR 23	CO 85 FT LUPTON	14000	2	Both	7 PM to 7 AM 9 AM to 11 AM	7 PM to 6 AM	9 PM to 5 AM	8 PM to 8 AM	8 PM to 7 AM	11 PM to 6 AM
052A	19.962	20.670	CO 85 FT LUPTON	HARRISON AVE FORT LUPTON	15000	2	Both	7 PM to 7 AM	7 PM to 6 AM	10 PM to 5 AM	8 PM to 8 AM	9 PM to 7 AM	11 PM to 6 AM
052A	20.670	25.462	HARRISON AVE FORT LUPTON	WELD CR 37	12000	2	Both	7 PM to 2 PM	8 PM to 9 AM	9 PM to 6 AM	7 PM to 8 AM	8 PM to 7 AM	11 PM to 6 AM
052A	25.462	29.629	WELD CR 37	BEECH ST HUDSON	9700	2	Both	Anytime	6 PM to 6 AM	8 PM to 5 AM	6 PM to 9 AM	7 PM to 8 AM	10 PM to 6 AM
052A	29.629	36.922	BEECH ST HUDSON	WELD CR 59	3900	2	Both	Anytime	Anytime	Anytime	Anytime	Anytime	Anytime
052A	36.922	72.581	WELD CR 59	MORGAN CR Q WIGGINS	2400	2	Both	Anytime	Anytime	Anytime	Anytime	Anytime	Anytime
052B	86.481	86.980	US 34 FORT MORGAN	CO 144 FORT MORGAN	7900	4	Both	Anytime	Anytime	Anytime	Anytime	Anytime	Anytime
052B	86.980	87.161	CO 144 FORT MORGAN	FORT MORGAN I-76 INTERCHANGE	12000	4	Both	Anytime	Anytime	Anytime	Anytime	Anytime	Anytime
052B	87.161	87.449	FORT MORGAN I-76 INTERCHANGE	S PLATTE RIVER FORT MORGAN	5900	2	Both	Anytime	Anytime	7 PM to 9 AM	Anytime	Anytime	6 PM to 9 AM
052B	87.449	88.474	S PLATTE RIVER FORT MORGAN	MORGAN CR T.5	4400	4	Both	Anytime	Anytime	Anytime	Anytime	Anytime	Anytime
052B	88.474	91.069	MORGAN CR T.5	MORGAN CR W	2300	2	Both	Anytime	Anytime	Anytime	Anytime	Anytime	Anytime
052B	91.069	111.569	MORGAN CR W	CO 14 RAYMER	1400	2	Both	Anytime	Anytime	Anytime	Anytime	Anytime	Anytime

Spring/Summer Single-Lane Closure Allowed Hours

Spring/Summer (April – October); Fall/Winter (November – March)

State Highway Number	Beginning of Section MP#	End of Section MP #	Beginning of Section - Description	End of Section - Description	2022 AADT	Number of Lanes	Direction	Spring/Summer Weekday Allowed Hours:			Spring/Summer Weekend Allowed Hours:		
								0.0 - 0.5 mile Lane Closure	0.5 - 1.0 mile Lane Closure	> 1.0 mile Lane Closure	0.0 - 0.5 mile Lane Closure	0.5 - 1.0 mile Lane Closure	> 1.0 mile Lane Closure
055A	0.000	5.659	CO 138 CROOK	BEGIN LOGAN CR 81	1100	2	Both	Anytime	Anytime	Anytime	Anytime	Anytime	Anytime
056B	2.902	4.491	MEADOWLARK DRIVE	2ND ST BERTHOUD	7400	2	Both	6 PM to 4 PM	6 PM to 3 PM	8 PM to 7 AM	Anytime	Anytime	7 PM to 10 AM
056B	4.491	9.529	2ND ST BERTHOUD	I-25 BERTHOUD INTERCHANGE	7700	2	Both	6 PM to 5 PM	6 PM to 5 PM	7 PM to 6 AM	Anytime	Anytime	7 PM to 9 AM
057A	0.000	0.534	I-70 STRATTON	US 24 STRATTON	2000	2	Both	Anytime	Anytime	Anytime	Anytime	Anytime	Anytime
059A	0.000	67.142	KIT CARSON/WASHINGTON COUNTY LINE	US 36 NEAR COPE	1600	2	Both	Anytime	Anytime	Anytime	Anytime	Anytime	Anytime
059B	74.474	173.305	US 36 WEST OF JOES	CO 138 SEDGEWICK	2700	2	Both	Anytime	Anytime	Anytime	Anytime	Anytime	Anytime
060A	0.000	4.968	US 287 CAMPION	LARIMER CR 7	5000	2	Both	Anytime	Anytime	6 PM to 3 PM	Anytime	Anytime	Anytime
060B	5.823	5.869	I-25 INTERCHANGE SB RAMP JOHNSTOWN MILLIKEN	I-25 INTERCHANGE JOHNSTOWN MILLIKEN	12000	4	Both	Anytime	Anytime	Anytime	Anytime	Anytime	Anytime
060B	5.869	14.698	I-25 INTERCHANGE JOHNSTOWN MILLIKEN	WELD CR 48	14000	2	Both	7 PM to Noon	8 PM to 7 AM	10 PM to 6 AM	Anytime	2 PM to 11 AM	8 PM to 8 AM
060B	14.698	20.203	WELD CR 48	US 85 S/O GILCREST	8700	2	Both	6 PM to 4 PM	7 PM to 3 PM	7 PM to 6 AM	Anytime	Anytime	6 PM to 9 AM
061A	0.000	40.993	US 34 OTIS	US 6 STERLING	2800	2	Both	Anytime	Anytime	Anytime	Anytime	Anytime	Anytime
063A	0.000	56.412	US 36 ANTON	US 6 ATWOOD	2200	2	Both	Anytime	Anytime	Anytime	Anytime	Anytime	Anytime
066B	28.693	30.000	US 36 LYONS	MP 30	10000	4	Both	Anytime	Anytime	Anytime	Anytime	Anytime	Anytime
066B	30.000	34.838	MP 30	JOTIPA DR LONGMONT	12000	2	Both	6 PM to Noon	7 PM to 10 AM	9 PM to 7 AM	Noon to 11 AM	7 PM to 10 AM	10 PM to 7 AM
066B	34.838	35.079	JOTIPA DR LONGMONT	HOVER ST LONGMONT	15000	3	Both	9 PM to 5 AM 9 AM to 4 PM	9 PM to 5 AM 9 AM to 4 PM	9 PM to 5 AM 9 AM to 4 PM	Anytime	Anytime	Anytime
066B	35.079	36.510	HOVER ST LONGMONT	HILLCREST ST / PRATT ST LONGMONT	16000	2	Both	7 PM to 10 AM	8 PM to 8 AM	10 PM to 6 AM	7 PM to 9 AM	8 PM to 8 AM	11 PM to 7 AM
066B	36.510	36.830	HILLCREST ST / PRATT ST LONGMONT	ERFERT ST LONGMONT	25000	4	EB	7 PM to 4 PM	7 PM to 4 PM	7 PM to 4 PM	5 PM to 1 PM	5 PM to 1 PM	5 PM to 1 PM
066B	36.830	36.510	ERFERT ST LONGMONT	HILLCREST ST / PRATT ST LONGMONT	25000	4	WB	5 PM to 7 AM 9 AM to 2 PM	5 PM to 7 AM 9 AM to 2 PM	5 PM to 7 AM 9 AM to 2 PM	5 PM to 2 PM	5 PM to 2 PM	5 PM to 2 PM
066B	36.830	37.660	ERFERT ST LONGMONT	N 115TH ST LONGMONT	21000	2	Both	8 PM to 6 AM	9 PM to 6 AM	10 PM to 5 AM	8 PM to 8 AM	10 PM to 7 AM	Midnight to 6 AM
066B	37.660	37.950	N 115TH ST LONGMONT	PACE ST LONGMONT	19000	3	Both	9 PM to 5 AM 9 AM to 4 PM	9 PM to 5 AM 9 AM to 4 PM	9 PM to 5 AM 9 AM to 4 PM	Anytime	Anytime	Anytime
066B	37.950	38.921	PACE ST LONGMONT	BOULDER WELD COUNTY LINE ROAD	22000	2	Both	8 PM to 6 AM	9 PM to 6 AM	10 PM to 5 AM	8 PM to 8 AM	10 PM to 7 AM	Midnight to 6 AM
066B	38.921	42.737	BOULDER WELD COUNTY LINE ROAD	I-25 LONGMONT INTERCHANGE	21000	2	Both	8 PM to 5 AM	9 PM to 5 AM	10 PM to 5 AM	8 PM to 8 AM	10 PM to 7 AM	Midnight to 6 AM
066B	42.737	44.921	I-25 LONGMONT INTERCHANGE	WELD CR 13	19000	2	Both	7 PM to 6 AM	8 PM to 5 AM	11 PM to 5 AM	8 PM to 8 AM	8 PM to 8 AM	Midnight to 6 AM
066B	44.921	51.386	WELD CR 13	US 85 PLATTEVILLE	13000	2	Both	6 PM to 7 AM 9 AM to 3 PM	7 PM to 5 AM	10 PM to 5 AM	6 PM to 10 AM	7 PM to 9 AM	11 PM to 7 AM
070A	332.024	340.400	ARAPAHOE / ELBERT COUNTY LINE	LINCOLN / JOHN BOUNDARY	12000	4	EB	Anytime	Anytime	Anytime	Anytime	Anytime	Anytime
070A	340.400	332.000	LINCOLN / JOHN BOUNDARY	STRASBURG	12000	4	WB	Anytime	Anytime	Anytime	Anytime	Anytime	Anytime
070A	340.400	361.700	LINCOLN / JOHN BOUNDARY	LIMON	16000	4	EB	Anytime	Anytime	Anytime	Anytime	Anytime	Anytime
070A	361.700	340.400	LIMON	LINCOLN / JOHN BOUNDARY	16000	4	WB	Anytime	Anytime	Anytime	Anytime	Anytime	Anytime
070A	361.700	405.070	LIMON	CO 59 / SEIBERT	14000	4	EB	Anytime	Anytime	Anytime	Anytime	Anytime	Anytime
070A	405.070	361.700	CO 59 / SEIBERT	LIMON	14000	4	WB	Anytime	Anytime	Anytime	Anytime	Anytime	Anytime
070A	405.070	449.589	CO 59 / SEIBERT	KANSAS STATE LINE	11000	4	EB	Anytime	Anytime	Anytime	Anytime	Anytime	Anytime

Spring/Summer Single-Lane Closure Allowed Hours

Spring/Summer (April – October); Fall/Winter (November – March)

State Highway Number	Beginning of Section MP#	End of Section MP #	Beginning of Section - Description	End of Section - Description	2022 AADT	Number of Lanes	Direction	Spring/Summer Weekday Allowed Hours:			Spring/Summer Weekend Allowed Hours:		
								0.0 - 0.5 mile Lane Closure	0.5 - 1.0 mile Lane Closure	> 1.0 mile Lane Closure	0.0 - 0.5 mile Lane Closure	0.5 - 1.0 mile Lane Closure	> 1.0 mile Lane Closure
070A	449.589	405.070	KANSAS STATE LINE	CO 59 / SEIBERT	11000	4	WB	Anytime	Anytime	Anytime	Anytime	Anytime	Anytime
070N	0.000	0.396	1ST AVE	I-70 WB FRONTAGE RD (NEAR I-70 MP 328)	1600	2	Both	Anytime	Anytime	Anytime	Anytime	Anytime	Anytime
070O	0.000	0.353	US 40 AGATE	I-70 AGATE	370	2	Both	Anytime	Anytime	Anytime	Anytime	Anytime	Anytime
070P	0.000	0.528	I-70 VONA	US 24 VONA	210	2	Both	Anytime	Anytime	Anytime	Anytime	Anytime	Anytime
070Q	0.137	0.377	US 24 BURLINGTON	I-70 BURLINGTON	2400	2	Both	Anytime	Anytime	Anytime	Anytime	Anytime	Anytime
071C	48.650	101.063	CROWLEY / LINCOLN COUNTY LINE	CO 24 IN LIMON	1900	2	Both	Anytime	Anytime	Anytime	Anytime	Anytime	Anytime
071D	101.973	138.011	US 24 (3RD ST) IN LIMON	US 36 IN LAST CHANCE	2400	2	Both	Anytime	Anytime	Anytime	Anytime	Anytime	Anytime
071D	138.011	174.357	US 36 IN LAST CHANCE	US 34 BRUSH	2700	2	Both	Anytime	Anytime	Anytime	Anytime	Anytime	Anytime
071E	175.486	176.464	US 34 BRUSH	I-76 BRUSH INTERCHANGE	5700	4	Both	Anytime	Anytime	Anytime	Anytime	Anytime	Anytime
071E	176.464	201.636	I-76 BRUSH INTERCHANGE	CO 14 WELD COUNTY	2000	2	Both	Anytime	Anytime	Anytime	Anytime	Anytime	Anytime
071F	205.525	232.899	CO 14 WELD COUNTY	NEBRASKA STATE LINE	1100	2	Both	Anytime	Anytime	Anytime	Anytime	Anytime	Anytime
072B	32.325	32.856	CO 119 NEDERLAND	FOREST RD NEDERLAND	3900	2	Both	Anytime	Anytime	4 PM to 2 PM	Anytime	Anytime	5 PM to 10 AM
072B	32.856	53.999	FOREST RD NEDERLAND	CO 7 RAYMOND	2700	2	Both	Anytime	Anytime	Anytime	Anytime	Anytime	3 PM to 11 AM
076A	25.145	34.412	LOCHBUIE INTERCHANGE	WCR 49 INTERCHANGE	26000	4	EB	Anytime	Anytime	Anytime	5 PM to 11 AM	5 PM to 11 AM	5 PM to 11 AM
076A	34.412	25.145	WCR 49 INTERCHANGE	LOCHBUIE INTERCHANGE	26000	4	WB	6 PM to 4 PM	6 PM to 4 PM	6 PM to 4 PM	5 PM to 11 AM	5 PM to 11 AM	5 PM to 11 AM
076A	34.412	66.288	WCR 49 INTERCHANGE	CO 39 OVERPASS WIGGINS	18000	4	EB	Anytime	Anytime	Anytime	Anytime	Anytime	Anytime
076A	66.288	34.412	CO 39 OVERPASS WIGGINS	WCR 49 INTERCHANGE	18000	4	WB	Anytime	Anytime	Anytime	Anytime	Anytime	Anytime
076A	66.288	75.704	CO 39 OVERPASS WIGGINS	CO 34 UNDERPASS W/O FORT MORGAN	22000	4	EB	Anytime	Anytime	Anytime	Anytime	Anytime	Anytime
076A	75.704	66.288	CO 34 UNDERPASS W/O FORT MORGAN	CO 39 OVERPASS WIGGINS	22000	4	WB	Anytime	Anytime	Anytime	Anytime	Anytime	Anytime
076A	75.704	89.643	CO 34 UNDERPASS W/O FORT MORGAN	CO 71 / BRUSH	18000	4	EB	Anytime	Anytime	Anytime	Anytime	Anytime	Anytime
076A	89.643	75.704	CO 71 / BRUSH	CO 34 UNDERPASS W/O FORT MORGAN	18000	4	WB	Anytime	Anytime	Anytime	Anytime	Anytime	Anytime
076A	89.643	184.135	CO 71 / BRUSH	NEBRASKA STATE LINE	13000	4	EB	Anytime	Anytime	Anytime	Anytime	Anytime	Anytime
076A	184.135	89.643	NEBRASKA STATE LINE	CO 71 / BRUSH	13000	4	WB	Anytime	Anytime	Anytime	Anytime	Anytime	Anytime
076B	0.000	0.306	I-76 INTERCHANGE KEENSBURG	ELM ST KEENSBURG	4300	2	Both	Anytime	Anytime	Anytime	Anytime	Anytime	Anytime
079B	18.926	23.892	168TH AVENUE	PROSPECT VALLEY, CO 52	1800	2	Both	Anytime	Anytime	Anytime	Anytime	Anytime	Anytime
085C	236.034	238.060	ADAMS / WELD COUNTY LINE	WCR 6	36000	4	NB	7 PM to 7 AM	7 PM to 7 AM	7 PM to 7 AM	7 PM to Noon	7 PM to Noon	7 PM to Noon
085C	238.060	236.034	WCR 6	ADAMS / WELD COUNTY LINE	36000	4	SB	7 PM to 6 AM	7 PM to 6 AM	7 PM to 6 AM	6 PM to 11 AM	6 PM to 11 AM	6 PM to 11 AM
085C	238.060	241.585	WCR 6	CO 52 FT LUPTON	27000	4	NB	6 PM to 7 AM	6 PM to 7 AM	6 PM to 7 AM	5 PM to 4 PM	5 PM to 4 PM	5 PM to 4 PM
085C	241.585	238.060	CO 52 FT LUPTON	WCR 6	27000	4	SB	6 PM to 7 AM 10 AM to Noon	6 PM to 7 AM 10 AM to Noon	6 PM to 7 AM 10 AM to Noon	5 PM to 2 PM	5 PM to 2 PM	5 PM to 2 PM
085C	241.585	265.849	CO 52 FT LUPTON	US 34	25000	4	NB	6 PM to 3 PM	6 PM to 3 PM	6 PM to 3 PM	Anytime	Anytime	Anytime
085C	265.849	241.585	US 34	CO 52 FT LUPTON	25000	4	SB	5 PM to 6 AM 9 AM to 4 PM	5 PM to 6 AM 9 AM to 4 PM	5 PM to 6 AM 9 AM to 4 PM	Anytime	Anytime	Anytime

Spring/Summer Single-Lane Closure Allowed Hours

Spring/Summer (April – October); Fall/Winter (November – March)

State Highway Number	Beginning of Section MP#	End of Section MP #	Beginning of Section - Description	End of Section - Description	2022 AADT	Number of Lanes	Direction	Spring/Summer Weekday Allowed Hours:			Spring/Summer Weekend Allowed Hours:		
								0.0 - 0.5 mile Lane Closure	0.5 - 1.0 mile Lane Closure	> 1.0 mile Lane Closure	0.0 - 0.5 mile Lane Closure	0.5 - 1.0 mile Lane Closure	> 1.0 mile Lane Closure
085E	0.000	1.275	CO 52 FORT LUPTON BUSINESS LOOP	US 85	5300	2	Both	Anytime	Anytime	8 PM to 11 AM	Anytime	Anytime	Anytime
085F	0.000	1.375	CO 66 PLATEVILLE	END US 85 PLATEVILLE BUS LOOP	1600	2	Both	Anytime	Anytime	Anytime	Anytime	Anytime	Anytime
085G	0.000	1.625	CO 85 BUSINESS LOOP GREELEY	US 34 BUSINESS LOOP GREELEY	17000	4	Both	Anytime	Anytime	Anytime	Anytime	Anytime	Anytime
085H	0.000	2.240	US 34 BUSINESS LOOP GREELEY	END US 85 GREELEY BUS LOOP	14000	4	Both	Anytime	Anytime	Anytime	Anytime	Anytime	Anytime
085L	265.849	266.652	US 34	22ND ST GREELEY	29000	5	NB	Anytime	Anytime	Anytime	Anytime	Anytime	Anytime
085L	266.652	265.849	22ND ST GREELEY	US 34	29000	5	SB	6 PM to 6 AM 9 AM to Noon	6 PM to 6 AM 9 AM to Noon	6 PM to 6 AM 9 AM to Noon	6 PM to 1 PM	6 PM to 1 PM	6 PM to 1 PM
085L	266.652	268.234	22ND ST GREELEY	8TH STREET	30000	4	NB	6 PM to 7 AM	6 PM to 7 AM	6 PM to 7 AM	5 PM to 11 AM	5 PM to 11 AM	5 PM to 11 AM
085L	268.234	266.652	8TH STREET	22ND ST GREELEY	30000	4	SB	6 PM to 6 AM 9 AM to Noon	6 PM to 6 AM 9 AM to Noon	6 PM to 6 AM 9 AM to Noon	6 PM to Noon	6 PM to Noon	6 PM to Noon
085L	268.234	270.253	8TH ST GREELEY	GREELEY BUS RTE OVERPASS	19000	4	NB	Anytime	Anytime	Anytime	Anytime	Anytime	Anytime
085L	270.253	268.234	GREELEY BUS RTE OVERPASS	8TH ST GREELEY	19000	4	SB	6 PM to 4 PM	6 PM to 4 PM	6 PM to 4 PM	Anytime	Anytime	Anytime
085L	270.253	272.484	GREELEY BUS RTE OVERPASS	CO 392 LUCERNE	16000	4	NB	Anytime	Anytime	Anytime	Anytime	Anytime	Anytime
085L	272.484	270.253	CO 392 LUCERNE	GREELEY BUS RTE OVERPASS	16000	4	SB	Anytime	Anytime	Anytime	Anytime	Anytime	Anytime
085L	272.484	280.284	CO 392 LUCERNE	1ST AVE AULT	13000	4	NB	Anytime	Anytime	Anytime	Anytime	Anytime	Anytime
085L	280.284	272.484	1ST AVE AULT	CO 392 LUCERNE	13000	4	SB	Anytime	Anytime	Anytime	Anytime	Anytime	Anytime
085L	280.284	283.400	1ST AVE AULT	S/O MAIN AVE PIERCE	5500	2	Both	Anytime	Anytime	6 PM to 5 AM	Anytime	Anytime	6 PM to 9 AM
085L	283.400	284.100	S/O MAIN AVE PIERCE	N/O WELD CR 90 PIERCE	5600	4	NB	Anytime	Anytime	Anytime	Anytime	Anytime	Anytime
085L	284.100	283.400	N/O WELD CR 90 PIERCE	S/O MAIN AVE PIERCE	5600	4	SB	Anytime	Anytime	Anytime	Anytime	Anytime	Anytime
085L	284.100	288.534	N/O WELD CR 90 PIERCE	4TH ST NUNN	5500	2	Both	Anytime	Anytime	7 PM to 6 AM	Anytime	Anytime	6 PM to 9 AM
085L	288.534	309.542	4TH ST NUNN	WYOMING STATE LINE	5000	2	Both	Anytime	Anytime	6 PM to 6 AM	Anytime	Anytime	6 PM to 10 AM
086A	12.300	23.126	ELBERT/DOUGLAS COUNTY LINE	UTE AVE IN KIOWA	13000	2	Both	7 PM to 10 AM	7 PM to 8 AM	9 PM to 7 AM	2 PM to 11 AM	6 PM to 9 AM	9 PM to 7 AM
086A	23.126	27.718	UTE AVE IN KIOWA	ELBERT CR 61.6	1700	2	Both	Anytime	Anytime	Anytime	Anytime	Anytime	Anytime
086A	27.718	59.279	ELBERT CR 61.6	I-70 INTERCHANGE (#352)	1700	2	Both	Anytime	Anytime	Anytime	Anytime	Anytime	Anytime
093A	11.781	12.000	CO 128 E BOULDER COUNTY	END SB PASSING LANE	17000	2	Both	7 PM to 6 AM	7 PM to 6 AM	10 PM to 6 AM	7 PM to 10 AM	8 PM to 10 AM	11 PM to 8 AM
093A	12.000	13.620	END SB PASSING LANE	CO 170 MARCOALL	17000	3	Both	7 PM to 6 AM	7 PM to 6 AM	8 PM to 11 PM 1 AM to 6 AM	6 PM to 7 AM	7 PM to 7 AM	8 PM to 6 AM
093A	13.617	15.323	CO 170 MARCOALL	GREENBRIER BLVD BOULDER	16000	4	NB	9 AM to 7 AM	9 AM to 7 AM	9 AM to 7 AM	Anytime	Anytime	Anytime
093A	15.323	13.617	GREENBRIER BLVD BOULDER	CO 170 MARCOALL	16000	4	SB	6 PM to 4 PM	6 PM to 4 PM	6 PM to 4 PM	Anytime	Anytime	Anytime
093A	15.323	16.332	GREENBRIER BLVD BOULDER	TABLE MESA DR BOULDER	24000	4	NB	6 PM to 2 PM	6 PM to 2 PM	6 PM to 2 PM	4 PM to 3 PM	4 PM to 3 PM	4 PM to 3 PM
093A	16.332	15.323	TABLE MESA DR BOULDER	GREENBRIER BLVD BOULDER	24000	4	SB	7 PM to 7 AM	7 PM to 7 AM	7 PM to 7 AM	5 PM to 11 AM	5 PM to 11 AM	5 PM to 11 AM
093A	16.332	17.422	TABLE MESA DR BOULDER	US 36E / BASELINE RD BOULDER	29000	6	NB	Anytime	Anytime	Anytime	Anytime	Anytime	Anytime
093A	17.422	16.332	US 36E / BASELINE RD BOULDER	TABLE MESA DR BOULDER	29000	6	SB	Anytime	Anytime	Anytime	Anytime	Anytime	Anytime
093A	17.422	17.778	US 36E / BASELINE RD BOULDER	20TH ST BOULDER	36000	5	NB	Anytime	Anytime	Anytime	Anytime	Anytime	Anytime

Spring/Summer Single-Lane Closure Allowed Hours

Spring/Summer (April – October); Fall/Winter (November – March)

State Highway Number	Beginning of Section MP#	End of Section MP #	Beginning of Section - Description	End of Section - Description	2022 AADT	Number of Lanes	Direction	Spring/Summer Weekday Allowed Hours:			Spring/Summer Weekend Allowed Hours:		
								0.0 - 0.5 mile Lane Closure	0.5 - 1.0 mile Lane Closure	> 1.0 mile Lane Closure	0.0 - 0.5 mile Lane Closure	0.5 - 1.0 mile Lane Closure	> 1.0 mile Lane Closure
093A	17.778	17.422	20TH ST BOULDER	US 36E / BASELINE RD BOULDER	36000	5	SB	8 PM to Noon	8 PM to Noon	8 PM to Noon	6 PM to 10 AM	6 PM to 10 AM	6 PM to 10 AM
093A	17.778	18.721	20TH ST BOULDER	ARAPAHOE AVE BOULDER	30000	4	NB	8 PM to 2 PM	8 PM to 2 PM	8 PM to 2 PM	6 PM to Noon	6 PM to Noon	6 PM to Noon
093A	18.721	17.778	ARAPAHOE AVE BOULDER	20TH ST BOULDER	30000	4	SB	7 PM to 9 AM	7 PM to 9 AM	7 PM to 9 AM	5 PM to 11 AM	5 PM to 11 AM	5 PM to 11 AM
093A	18.721	18.849	ARAPAHOE AVE BOULDER	CO 119 / CO 7 BOULDER	21000	4	NB	Anytime	Anytime	Anytime	Anytime	Anytime	Anytime
093A	18.849	18.721	CO 119 / CO 7 BOULDER	ARAPAHOE AVE BOULDER	21000	4	SB	6 PM to 4 PM	6 PM to 4 PM	6 PM to 4 PM	Anytime	Anytime	Anytime
094A	33.079	86.174	RUSH RD	US 40 AT AROYA	440	2	Both	Anytime	Anytime	Anytime	Anytime	Anytime	Anytime
113A	0.000	18.830	CO 138 ILIFF	NEBRASKA STATE LINE	1500	2	Both	Anytime	Anytime	Anytime	Anytime	Anytime	Anytime
119A	22.730	36.468	COAL CREEK CANYON RD	BOULDER CR 122	6400	2	Both	7 PM to 7 AM	Anytime	Anytime	4 PM to 11 AM	5 PM to 10 AM	7 PM to 8 AM
119A	36.468	38.980	BOULDER CR 122	BOULDER CR 118	6700	2	Both	7 PM to 7 AM	Anytime	Anytime	4 PM to 11 AM	5 PM to 10 AM	7 PM to 8 AM
119A	38.980	40.930	BOULDER CR 118	PEARL ST BOULDER	7200	2	Both	7 PM to 7 AM	Anytime	Anytime	4 PM to 11 AM	5 PM to 10 AM	7 PM to 8 AM
119A	40.930	41.892	PEARL ST BOULDER	BROADWAY BOULDER	16000	4	Both	Anytime	Anytime	Anytime	5 PM to 2 PM	5 PM to 2 PM	5 PM to 2 PM
119B	44.237	44.919	US 36 BOULDER	FOOTHILLS PARKWAY INTERCHANGE	31000	4	EB	7 PM to 9 AM	7 PM to 9 AM	7 PM to 9 AM	6 PM to Noon	6 PM to Noon	6 PM to Noon
119B	44.919	44.237	FOOTHILLS PARKWAY INTERCHANGE	US 36 BOULDER	31000	4	WB	6 PM to 8 AM	6 PM to 8 AM	6 PM to 8 AM	6 PM to Noon	6 PM to Noon	6 PM to Noon
119B	44.919	45.330	FOOTHILLS PARKWAY INTERCHANGE	BEGIN ONE-WAY CO 119	21000	3	Both	9 PM to 7 AM	9 PM to 7 AM	11 PM to 6 AM	7 PM to 9 AM	9 PM to 8 AM	10 PM to 7 AM
119B	45.330	45.766	BEGIN ONE-WAY CO 119	MERGE FOOTHILLS PKWY	9700	2	Both	9 PM to 7 AM	9 PM to 7 AM	11 PM to 6 AM	Anytime	5 PM to Noon	8 PM to 8 AM
119B	45.766	46.067	MERGE FOOTHILLS PKWY	JAY RD BOULDER	57000	6	NB	6 PM to 4 PM	6 PM to 4 PM	6 PM to 4 PM	5 PM to Noon	5 PM to Noon	5 PM to Noon
119B	46.067	45.766	JAY RD BOULDER	MERGE FOOTHILLS PKWY	57000	6	SB	9 AM to 7 AM	9 AM to 7 AM	9 AM to 7 AM	5 PM to Noon	5 PM to Noon	5 PM to Noon
119B	46.067	56.202	JAY RD BOULDER	US 287 LONGMONT	57000	4	EB	6 PM to 8 AM	6 PM to 8 AM	6 PM to 8 AM	7 PM to 9 AM	7 PM to 9 AM	7 PM to 9 AM
119B	56.202	46.067	US 287 LONGMONT	JAY RD BOULDER	57000	4	WB	6 PM to 7 AM	6 PM to 7 AM	6 PM to 7 AM	7 PM to 9 AM	7 PM to 9 AM	7 PM to 9 AM
119B	56.202	57.000	US 287 LONGMONT	KIMBARK ST LONGMONT	38000	6	EB	6 PM to 4 PM	6 PM to 4 PM	6 PM to 4 PM	Anytime	Anytime	Anytime
119B	57.000	56.202	KIMBARK ST LONGMONT	US 287 LONGMONT	38000	6	WB	Anytime	Anytime	Anytime	Anytime	Anytime	Anytime
119B	57.000	59.089	KIMBARK ST LONGMONT	3RD AVE LONGMONT	27000	4	EB	8 PM to 11 AM	8 PM to 11 AM	8 PM to 11 AM	5 PM to Noon	5 PM to Noon	5 PM to Noon
119B	59.089	57.000	3RD AVE LONGMONT	KIMBARK ST LONGMONT	27000	4	WB	6 PM to 6 AM 2 PM to 4 PM	6 PM to 6 AM 2 PM to 4 PM	6 PM to 6 AM 2 PM to 4 PM	5 PM to Noon	5 PM to Noon	5 PM to Noon
119C	59.089	63.700	3RD AVE LONGMONT	I-25 LONGMONT INTERCHANGE	34000	4	EB	8 PM to 10 AM	8 PM to 10 AM	8 PM to 10 AM	7 PM to 10 AM	7 PM to 10 AM	7 PM to 10 AM
119C	63.700	59.089	I-25 LONGMONT INTERCHANGE	3RD AVE LONGMONT	34000	4	WB	7 PM to 7 AM	7 PM to 7 AM	7 PM to 7 AM	6 PM to 11 AM	6 PM to 11 AM	6 PM to 11 AM
128A	0.000	3.940	US 93	McCASLIN BLVD	4200	2	Both	Anytime	Anytime	6 PM to 7 AM 9 AM to 3 PM	Anytime	Anytime	Anytime
138A	0.000	0.546	US 6 STERLING	BROADWAY ST STERLING	1600	2	Both	Anytime	Anytime	Anytime	Anytime	Anytime	Anytime
138A	0.546	1.810	SERVICE RD & 2ND ST STERLING	PIONEER RD STERLING	4200	4	Both	Anytime	Anytime	Anytime	Anytime	Anytime	Anytime
138A	1.810	2.909	PIONEER RD STERLING	NORTH OF COUNTY RD 32.2 STERLING	3900	2	Both	Anytime	Anytime	6 PM to 7 AM 10 AM to 1 PM	Anytime	Anytime	6 PM to 7 AM
138A	2.909	57.720	NORTH OF COUNTY RD 32.2 STERLING	PLUM ST JULESBURG	2600	2	Both	Anytime	Anytime	Anytime	Anytime	Anytime	5 PM to 2 PM
138A	57.720	58.232	PLUM ST JULESBURG	ASH ST JULESBURG	2300	4	Both	Anytime	Anytime	Anytime	Anytime	Anytime	Anytime

Spring/Summer Single-Lane Closure Allowed Hours

Spring/Summer (April – October); Fall/Winter (November – March)

State Highway Number	Beginning of Section MP#	End of Section MP #	Beginning of Section - Description	End of Section - Description	2022 AADT	Number of Lanes	Direction	Spring/Summer Weekday Allowed Hours:			Spring/Summer Weekend Allowed Hours:		
								0.0 - 0.5 mile Lane Closure	0.5 - 1.0 mile Lane Closure	> 1.0 mile Lane Closure	0.0 - 0.5 mile Lane Closure	0.5 - 1.0 mile Lane Closure	> 1.0 mile Lane Closure
138A	58.232	59.823	ASH ST JULESBURG	NEBRASKA STATE LINE	620	2	Both	Anytime	Anytime	Anytime	Anytime	Anytime	Anytime
144A	0.000	26.887	I-76 W/O WIGGINS	MORGAN CR 16.8	2400	2	Both	Anytime	Anytime	Anytime	Anytime	Anytime	Anytime
144A	26.887	28.796	MORGAN CR 16.8	CO 52	5000	2	Both	Anytime	Anytime	6 PM to 7 AM	Anytime	Anytime	Anytime
157A	0.000	0.172	US 36 BOULDER	S BOULDER RD BOULDER	43000	3	Both	10 PM to 6 AM	11 PM to 6 AM	Midnight to 5 AM	10 PM to 7 AM	11 PM to 7 AM	Midnight to 6 AM
157A	0.172	4.530	S BOULDER RD BOULDER	CO 119 BOULDER	50000	4	NB	7 PM to 7 AM	7 PM to 7 AM	7 PM to 7 AM	7 PM to 10 AM	7 PM to 10 AM	7 PM to 10 AM
157A	4.530	0.172	CO 119 BOULDER	S BOULDER RD BOULDER	50000	4	SB	7 PM to 8 AM	7 PM to 8 AM	7 PM to 8 AM	7 PM to 10 AM	7 PM to 10 AM	7 PM to 10 AM
170A	0.000	2.157	BOULDER CR ES2	SENDA ROSCOSA ST ELDORADO SPRINGS	1100	2	Both	Anytime	Anytime	Anytime	Anytime	Anytime	Anytime
170A	2.157	2.725	SENDA ROSCOSA ST ELDORADO SPRINGS	CO 93	2300	2	Both	Anytime	Anytime	Anytime	Anytime	Anytime	Anytime
170A	2.725	3.057	CO 93	S CHERRYVALE RD BOULDER	6200	2	Both	Anytime	Anytime	6 PM to 7 AM	Anytime	Anytime	7 PM to 11 AM
170A	3.057	6.675	S CHERRYVALE RD BOULDER	BEGIN 4-LANE HWY	21000	2	Both	8 PM to 9 AM	8 PM to 8 AM	10 PM to 7 AM	8 PM to 10 AM	9 PM to 9 AM	11 PM to 7 AM
170A	6.675	6.911	BEGIN 4-LANE HWY	US 36 SUPERIOR	26000	4	NB	7 PM to 4 PM	7 PM to 4 PM	7 PM to 4 PM	5 PM to Noon	5 PM to Noon	5 PM to Noon
170A	6.911	6.978	US 36 SUPERIOR	BEGIN 4-LANE HWY	26000	4	SB	7 PM to 4 PM	7 PM to 4 PM	7 PM to 4 PM	5 PM to Noon	5 PM to Noon	5 PM to Noon
257A	0.000	5.145	US 60 MILLIKEN	US 34 WELD COUNTY	14000	2	Both	7 PM to 6 AM 10 AM to 2 PM	7 PM to 6 AM	9 PM to 5 AM	Anytime	5 PM to 11 AM	8 PM to 8 AM
257A	5.145	10.595	US 34 WELD COUNTY	CO 392B / HOLLISTER LAKE RD WINDSOR	14000	2	Both	7 PM to 6 AM 10 AM to 2 PM	7 PM to 6 AM	9 PM to 5 AM	Anytime	5 PM to 11 AM	8 PM to 8 AM
257A	10.595	11.004	CO 392B / HOLLISTER LAKE RD WINDSOR	2ND STREET WINDSOR	14000	4	NB	Anytime	Anytime	Anytime	Anytime	Anytime	Anytime
257A	11.004	10.595	2ND STREET WINDSOR	CO 392B / HOLLISTER LAKE RD WINDSOR	14000	4	SB	Anytime	Anytime	Anytime	Anytime	Anytime	Anytime
257A	11.004	11.623	2ND STREET WINDSOR	CO 392A / MAIN ST / 7TH ST WINDSOR	17000	2	Both	8 PM to 7 AM	9 PM to 6 AM	10 PM to 5 AM	4 PM to 11 AM	6 PM to 9 AM	9 AM to 7 AM
257A	11.623	14.526	CO 392A / MAIN ST / 7TH ST WINDSOR	WELD CR 74	6300	2	Both	Anytime	Anytime	6 PM to 6 AM	Anytime	Anytime	6 PM to 10 AM
257A	14.526	18.487	WELD CR 74	CO 14	6300	2	Both	Anytime	Anytime	6 PM to 6 AM	Anytime	Anytime	6 PM to 10 AM
257B	0.037	1.146	CO 257A / WELD CR 19	US 34D / 10TH ST	220	2	Both	Anytime	Anytime	Anytime	Anytime	Anytime	Anytime
287B	122.775	133.240	KIOWA / CHEYENNE COUNTY LINE	CO 40	4200	2	Both	Anytime	5 PM to 2 PM	7 PM to 8 AM	Anytime	Anytime	6 PM to 8 AM
287C	300.847	305.361	DILLON RD	CO 7/ARAPAHOE RD BOULDER	40000	4	NB	7 PM to 7 AM 9 AM to 11 AM	7 PM to 7 AM 9 AM to 11 AM	7 PM to 7 AM 9 AM to 11 AM	7 pm to 11 AM	7 pm to 11 AM	7 pm to 11 AM
287C	305.361	300.847	CO 7/ARAPAHOE RD BOULDER	DILLON RD	40000	4	SB	7 PM to 7 AM	7 PM to 7 AM	7 PM to 7 AM	7 PM to 10 AM	7 PM to 10 AM	7 PM to 10 AM
287C	305.361	309.388	CO 7/ARAPAHOE RD BOULDER	BOULDER CR 38 BOULDER COUNTY	29000	4	NB	7 PM to 7 AM 9 AM to 11 AM	7 PM to 7 AM 9 AM to 11 AM	7 PM to 7 AM 9 AM to 11 AM	5 PM to Noon	5 PM to Noon	5 PM to Noon
287C	309.388	305.361	BOULDER CR 38 BOULDER COUNTY	CO 7/ARAPAHOE RD BOULDER	29000	4	SB	7 PM to 7 AM	7 PM to 7 AM	7 PM to 7 AM	6 PM to Noon	6 PM to Noon	6 PM to Noon
287C	309.388	310.390	BOULDER CR 38 BOULDER COUNTY	CO 52 LONGMONT	25000	4	NB	6 PM to 7 AM 9 AM to 3 PM	6 PM to 7 AM 9 AM to 3 PM	6 PM to 7 AM 9 AM to 3 PM	5 PM to 1 PM	5 PM to 1 PM	5 PM to 1 PM
287C	310.390	309.388	CO 52 LONGMONT	BOULDER CR 38 BOULDER COUNTY	25000	4	SB	6 PM to 7 AM 9 AM to 4 PM	6 PM to 7 AM 9 AM to 4 PM	6 PM to 7 AM 9 AM to 4 PM	5 PM to 2 PM	5 PM to 2 PM	5 PM to 2 PM
287C	310.390	311.423	CO 52 LONGMONT	NIWOT RD LONGMONT	28000	4	NB	6 PM to 7 AM 9 AM to 11 AM	6 PM to 7 AM 9 AM to 11 AM	6 PM to 7 AM 9 AM to 11 AM	6 PM to 11 AM	6 PM to 11 AM	6 PM to 11 AM
287C	311.423	310.390	NIWOT RD LONGMONT	CO 52 LONGMONT	28000	4	SB	8 PM to 7 AM 10 AM to Noon	8 PM to 7 AM 10 AM to Noon	8 PM to 7 AM 10 AM to Noon	5 PM to Noon	5 PM to Noon	5 PM to Noon
287C	311.423	314.564	NIWOT RD LONGMONT	JERSEY AVE LONGMONT	28000	4	NB	6 PM to 7 AM 9 AM to 2 PM	6 PM to 7 AM 9 AM to 2 PM	6 PM to 7 AM 9 AM to 2 PM	5 PM to 1 PM	5 PM to 1 PM	5 PM to 1 PM
287C	314.564	311.423	JERSEY AVE LONGMONT	NIWOT RD LONGMONT	28000	4	SB	6 PM to 7 AM 10 AM to 1 PM	6 PM to 7 AM 10 AM to 1 PM	6 PM to 7 AM 10 AM to 1 PM	5 PM to Noon	5 PM to Noon	5 PM to Noon

Spring/Summer Single-Lane Closure Allowed Hours

Spring/Summer (April – October); Fall/Winter (November – March)

State Highway Number	Beginning of Section MP#	End of Section MP #	Beginning of Section - Description	End of Section - Description	2022 AADT	Number of Lanes	Direction	Spring/Summer Weekday Allowed Hours:			Spring/Summer Weekend Allowed Hours:		
								0.0 - 0.5 mile Lane Closure	0.5 - 1.0 mile Lane Closure	> 1.0 mile Lane Closure	0.0 - 0.5 mile Lane Closure	0.5 - 1.0 mile Lane Closure	> 1.0 mile Lane Closure
287C	314.564	315.227	JERSEY AVE LONGMONT	BOSTON AVE LONGMONT	28000	4	NB	6 PM to 8 AM	6 PM to 8 AM	6 PM to 8 AM	5 PM to 1 PM	5 PM to 1 PM	5 PM to 1 PM
287C	315.227	314.564	BOSTON AVE LONGMONT	JERSEY AVE LONGMONT	28000	4	SB	7 PM to 8 AM 10 AM to Noon	7 PM to 8 AM 10 AM to Noon	7 PM to 8 AM 10 AM to Noon	5 PM to Noon	5 PM to Noon	5 PM to Noon
287C	315.227	315.656	BOSTON AVE LONGMONT	3RD AVE LONGMONT	21000	4	NB	Anytime	Anytime	Anytime	Anytime	Anytime	Anytime
287C	315.656	315.227	3RD AVE LONGMONT	BOSTON AVE LONGMONT	21000	4	SB	Anytime	Anytime	Anytime	Anytime	Anytime	Anytime
287C	315.656	316.330	3RD AVE LONGMONT	9TH AVE LONGMONT	25000	4	NB	6 PM to Noon	6 PM to Noon	6 PM to Noon	5 PM to 1 PM	5 PM to 1 PM	5 PM to 1 PM
287C	316.330	315.656	9TH AVE LONGMONT	3RD AVE LONGMONT	25000	4	SB	5 PM to 7 AM 9 AM to 1 PM	5 PM to 7 AM 9 AM to 1 PM	5 PM to 7 AM 9 AM to 1 PM	5 PM to 2 PM	5 PM to 2 PM	5 PM to 2 PM
287C	316.330	316.848	9TH AVE LONGMONT	MOUNTAIN VIEW AVE LONGMONT	30000	4	NB	7 PM to 11 AM	7 PM to 11 AM	7 PM to 11 AM	5 PM to Noon	5 PM to Noon	5 PM to Noon
287C	316.848	316.330	MOUNTAIN VIEW AVE LONGMONT	9TH AVE LONGMONT	30000	4	SB	6 PM to 7 AM 9 AM to 11 AM	6 PM to 7 AM 9 AM to 11 AM	6 PM to 7 AM 9 AM to 11 AM	6 PM to 11 AM	6 PM to 11 AM	6 PM to 11 AM
287C	316.848	317.865	MOUNTAIN VIEW AVE LONGMONT	21ST AVE LONGMONT	30000	4	NB	7 PM to 11 AM	7 PM to 11 AM	7 PM to 11 AM	5 PM to Noon	5 PM to Noon	5 PM to Noon
287C	317.865	316.848	21ST AVE LONGMONT	MOUNTAIN VIEW AVE LONGMONT	30000	4	SB	6 PM to 7 AM	6 PM to 7 AM	6 PM to 7 AM	6 PM to 11 AM	6 PM to 11 AM	6 PM to 11 AM
287C	317.865	318.326	21ST AVE LONGMONT	CO 66 LONGMONT	25000	4	NB	7 PM to 2 PM	7 PM to 2 PM	7 PM to 2 PM	5 PM to 1 PM	5 PM to 1 PM	5 PM to 1 PM
287C	318.326	317.865	CO 66 LONGMONT	21ST AVE LONGMONT	25000	4	SB	6 PM to 7 AM 10 AM to 3 PM	6 PM to 7 AM 10 AM to 3 PM	6 PM to 7 AM 10 AM to 3 PM	5 PM to 2 PM	5 PM to 2 PM	5 PM to 2 PM
287C	318.326	331.645	CO 66 LONGMONT	19TH ST SOUTHEAST LOVELAND	28000	4	NB	6 PM to 3 PM	6 PM to 3 PM	6 PM to 3 PM	5 PM to Noon	5 PM to Noon	5 PM to Noon
287C	331.645	318.326	19TH ST SOUTHEAST LOVELAND	CO 66 LONGMONT	28000	4	SB	6 PM to 7 AM 9 AM to 5 PM	6 PM to 7 AM 9 AM to 5 PM	6 PM to 7 AM 9 AM to 5 PM	5 PM to Noon	5 PM to Noon	5 PM to Noon
287C	331.645	332.668	19TH ST SOUTHEAST LOVELAND	S CLEVELAND AVE LOVELAND	25000	4	NB	6 PM to 8 AM 9 AM to 1 PM	6 PM to 8 AM 9 AM to 1 PM	6 PM to 8 AM 9 AM to 1 PM	5 PM to 1 PM	5 PM to 1 PM	5 PM to 1 PM
287C	332.668	331.645	S CLEVELAND AVE LOVELAND	19TH ST SOUTHEAST LOVELAND	25000	4	SB	6 PM to 8 AM 9 AM to 2 PM	6 PM to 8 AM 9 AM to 2 PM	6 PM to 8 AM 9 AM to 2 PM	5 PM to 2 PM	5 PM to 2 PM	5 PM to 2 PM
287C	332.668	333.410	S CLEVELAND AVE LOVELAND	6TH ST LOVELAND	12000	2	NB	6 PM to 1 PM	6 PM to 1 PM	6 PM to 1 PM	5 PM to 2 PM	5 PM to 2 PM	5 PM to 2 PM
287C	333.410	334.312	6TH ST LOVELAND	17TH AVE LOVELAND	16000	3	NB	Anytime	Anytime	Anytime	Anytime	Anytime	Anytime
287C	334.312	339.128	17TH AVE LOVELAND	CO 392	37000	4	NB	7 PM to 8 AM	7 PM to 8 AM	7 PM to 8 AM	7 PM to 11 AM	7 PM to 11 AM	7 PM to 11 AM
287C	339.128	334.312	CO 392	17TH AVE LOVELAND	37000	4	SB	7 PM to 8 AM	7 PM to 8 AM	7 PM to 8 AM	6 PM to 10 AM	6 PM to 10 AM	6 PM to 10 AM
287C	339.128	342.214	CO 392	HARMONY ROAD FORT COLLINS	34000	4	NB	7 PM to 7AM	7 PM to 7AM	7 PM to 7AM	6 PM to 11 AM	6 PM to 11 AM	6 PM to 11 AM
287C	342.214	339.128	HARMONY ROAD FORT COLLINS	CO 392	34000	4	SB	6 PM to 7 AM 9 AM to 11 AM	6 PM to 7 AM 9 AM to 11 AM	6 PM to 7 AM 9 AM to 11 AM	6 PM to 11 AM	6 PM to 11 AM	6 PM to 11 AM
287C	342.214	345.991	HARMONY ROAD FORT COLLINS	LAUREL ST FORT COLLINS	41000	6	NB	5 PM to 2 PM	5 PM to 2 PM	5 PM to 2 PM	Anytime	Anytime	Anytime
287C	345.991	342.214	LAUREL ST FORT COLLINS	HARMONY ROAD FORT COLLINS	41000	6	SB	5 PM to 3 PM	5 PM to 3 PM	5 PM to 3 PM	Anytime	Anytime	Anytime
287C	345.991	346.625	LAUREL ST FORT COLLINS	MOUNTAIN AVE FORT COLLINS	26000	4	NB	6 PM to 1 PM	6 PM to 1 PM	6 PM to 1 PM	5 PM to 1 PM	5 PM to 1 PM	5 PM to 1 PM
287C	346.625	345.991	MOUNTAIN AVE FORT COLLINS	LAUREL ST FORT COLLINS	26000	4	SB	6 PM to 11 AM	6 PM to 11 AM	6 PM to 11 AM	5 PM to 1 PM	5 PM to 1 PM	5 PM to 1 PM
287C	346.625	348.630	MOUNTAIN AVE FORT COLLINS	CO 1 / TERRY LAKE RD	30000	4	NB	6 PM to 9 AM	6 PM to 9 AM	6 PM to 9 AM	6 PM to Noon	6 PM to Noon	6 PM to Noon
287C	348.630	346.625	CO 1 / TERRY LAKE RD	MOUNTAIN AVE FORT COLLINS	30000	4	SB	5 PM to 8 AM Noon to 2 PM	5 PM to 8 AM Noon to 2 PM	5 PM to 8 AM Noon to 2 PM	6 PM to Noon	6 PM to Noon	6 PM to Noon
287C	348.630	350.209	CO 1 / TERRY LAKE RD	LARIMER CR 54G LA PORTE	17000	4	NB	Anytime	Anytime	Anytime	2 PM to 9 AM	2 PM to 9 AM	2 PM to 9 AM
287C	350.209	348.630	LARIMER CR 54G LA PORTE	CO 1 / TERRY LAKE RD	17000	4	SB	Anytime	Anytime	Anytime	5 PM to 1 PM	5 PM to 1 PM	5 PM to 1 PM
287C	350.209	352.353	LARIMER CR 54G LA PORTE	OVERLAND TRAIL	11000	2	Both	6 PM to 9 AM	6 PM to 7 AM	8 PM to 6 AM	6 PM to 7 AM	7 PM to 7 AM	9 pm to 6 AM

Spring/Summer Single-Lane Closure Allowed Hours

Spring/Summer (April – October); Fall/Winter (November – March)

State Highway Number	Beginning of Section MP#	End of Section MP #	Beginning of Section - Description	End of Section - Description	2022 AADT	Number of Lanes	Direction	Spring/Summer Weekday Allowed Hours:			Spring/Summer Weekend Allowed Hours:		
								0.0 - 0.5 mile Lane Closure	0.5 - 1.0 mile Lane Closure	> 1.0 mile Lane Closure	0.0 - 0.5 mile Lane Closure	0.5 - 1.0 mile Lane Closure	> 1.0 mile Lane Closure
287C	352.353	367.011	OVERLAND TRAIL	LARIMER CR 74E	9500	3	Both	Anytime	Anytime	Anytime	Anytime	Anytime	Anytime
287C	367.011	367.842	LARIMER CR 74E	LARIMER CR 80	6400	2	Both	Anytime	Anytime	8 PM to 7 AM	3 PM to 9 AM	4 PM to 8 AM	7 PM to 7 AM
287C	367.842	385.223	LARIMER CR 80	WYOMING STATE LINE	4300	3	Both	Anytime	Anytime	Anytime	Anytime	Anytime	Anytime
287Z	0.000	0.171	BEGIN 1-WAY SOUTHBOUND (17TH AVE)	16TH STREET LOVELAND	15000	2	SB	7 PM to 9 AM	7 PM to 9 AM	7 PM to 9 AM	6 PM to Noon	6 PM to Noon	6 PM to Noon
287Z	0.171	1.273	16TH STREET LOVELAND	2ND ST LOVELAND	12000	3	SB	Anytime	Anytime	Anytime	Anytime	Anytime	Anytime
287Z	1.273	1.763	2ND ST LOVELAND	END 1-WAY SOUTHBOUND (5TH ST SE)	11000	2	SB	5 PM to 2 PM	5 PM to 2 PM	5 PM to 2 PM	5 PM to 3 PM	5 PM to 3 PM	5 PM to 3 PM
385B	141.159	149.701	KIOWA / CHEYENNE COUNTY LINE	US 40 IN CHEYENNE WELLS	780	2	Both	Anytime	Anytime	Anytime	Anytime	Anytime	Anytime
385C	150.251	187.886	US 40 IN CHEYENNE WELLS	LINCOLN ST BURLINGTON	5000	2	Both	Anytime	Anytime	3 PM to 8 AM	Anytime	Anytime	3 PM to Noon
385C	187.886	188.855	LINCOLN ST BURLINGTON	8TH ST BURLINGTON	5500	4	Both	Anytime	Anytime	Anytime	Anytime	Anytime	Anytime
385C	207.508	216.661	8TH ST BURLINGTON	US 36 WEST	2100	2	Both	Anytime	Anytime	Anytime	Anytime	Anytime	Anytime
385D	219.448	243.425	US 36 EAST	NORTH RAILWAY ST WRAY	5000	2	Both	Anytime	Anytime	6 PM to 9 AM	Anytime	Anytime	1 PM to 11 AM
385D	243.425	278.934	NORTH RAILWAY ST WRAY	JOHNSON ST IN HOLYOKE	3600	2	Both	Anytime	Anytime	Anytime	Anytime	Anytime	Anytime
385D	278.934	279.286	JOHNSON ST IN HOLYOKE	FURRY ST HOLYOKE	3500	4	Both	Anytime	Anytime	Anytime	Anytime	Anytime	Anytime
385D	279.286	309.143	US 6 HOLYOKE	I-76 JULESBURG INTERCHANGE	2600	2	Both	Anytime	Anytime	Anytime	Anytime	Anytime	Anytime
385D	309.143	310.996	I-76 JULESBURG INTERCHANGE	US 138 JULESBURG	1600	2	Both	Anytime	Anytime	Anytime	Anytime	Anytime	Anytime
385E	313.687	317.631	JULESBURG AIRPORT	CO-NE STATE LINE	350	2	Both	Anytime	Anytime	Anytime	Anytime	Anytime	Anytime
392A	95.305	100.000	US 287	I-25 WINDSOR INTERCHANGE	19000	2	Both	8 PM to 6 AM	8 PM to 6 AM	9 PM to 5 AM	8 PM to 9 AM	8 PM to 9 AM	10 PM to 7 AM
392A	100.000	100.963	I-25 WINDSOR INTERCHANGE	HIGHLAND MEADOWS PARKWAY	23000	4	EB	6 PM to 7 AM 9 AM to 4 PM	6 PM to 7 AM 9 AM to 4 PM	6 PM to 7 AM 9 AM to 4 PM	5 PM to 4 PM	5 PM to 4 PM	5 PM to 4 PM
392A	100.963	100.000	HIGHLAND MEADOWS PARKWAY	I-25 WINDSOR INTERCHANGE	23000	4	WB	5 PM to 7 AM 9 AM to 4 PM	5 PM to 7 AM 9 AM to 4 PM	5 PM to 7 AM 9 AM to 4 PM	5 PM to Noon	5 PM to Noon	5 PM to Noon
392A	100.963	102.528	HIGHLAND MEADOWS PARKWAY	WELD CR 1	23000	2	Both	8 PM to 6 AM	9 PM to 6 AM	10 PM to 6 AM	8 PM to 9 AM	9 PM to 8 AM	10 PM to 7 AM
392A	102.585	104.455	WELD CR 1	7TH ST IN WINDSOR (CO 257 NORTH)	20000	4	EB	5 PM to 4 PM	5 PM to 4 PM	5 PM to 4 PM	Anytime	Anytime	Anytime
392A	104.455	102.585	7TH ST IN WINDSOR (CO 257 NORTH)	WELD CR 1	20000	4	WB	Anytime	Anytime	Anytime	5 PM to 1 PM	5 PM to 1 PM	5 PM to 1 PM
392B	105.439	107.415	CO 257 SOUTH	WELD CR 23	15000	2	Both	7 PM to 6 AM	8 PM to 6 AM	10 PM to 5 AM	6 PM to 8 AM	8 PM to 7 AM	10 PM to 5 AM
392B	107.415	112.569	WELD CR 23	WELD CR 33	10000	2	Both	6 PM to 6 AM 9 AM to 4 PM	7 PM to 6 AM 9 AM to 2 PM	8 PM to 5 AM	5 PM to 10 AM	6 PM to 9 AM	9 PM to 6 AM
392B	112.569	117.610	WELD CR 33	WELD CR 43	8100	2	Both	Anytime	Anytime	7 PM to 6 AM	Anytime	Anytime	7 PM to 9 AM
392B	117.610	131.503	WELD CR 43	WELD CR 74	5500	2	Both	Anytime	Anytime	6 PM to 7 AM	Anytime	Anytime	1 PM to 11 AM
392B	131.503	141.583	WELD CR 74	CO 14	2100	2	Both	Anytime	Anytime	Anytime	Anytime	Anytime	Anytime
402A	0.000	4.306	US 287	I-25 EAST RAMP	19000	2	Both	7 PM to 5 AM	8 PM to 5 AM	10 PM to 5 AM	6 PM to 10 AM	7 PM to 9 AM	9 PM to 7 AM

PART B - FALL/WINTER
Allowed Closure Hours

Fall/Winter Single-Lane Closure Allowed Hours
Spring/Summer (April – October); Fall/Winter (November – March)

State Highway Number	Beginning of Section MP#	End of Section MP #	Beginning of Section - Description	End of Section - Description	2022 AADT	Number of Lanes	Direction	Fall/Winter Weekday Allowed Hours:			Fall/Winter Weekend Allowed Hours:		
								0.0 - 0.5 mile Lane Closure	0.5 - 1.0 mile Lane Closure	> 1.0 mile Lane Closure	0.0 - 0.5 mile Lane Closure	0.5 - 1.0 mile Lane Closure	> 1.0 mile Lane Closure
001A	0.000	0.346	US 287 IN FORT COLLINS	LARIMER CR 50 E	12000	2	Both	Anytime	6 PM to 4 PM	8 PM to 10 AM	Anytime	5 PM to 11 AM	7 PM to 8 AM
001A	0.346	9.371	LARIMER CR 50 E	RAILROAD 1ST ST WELLINGTON	8800	2	Both	Anytime	Anytime	7 PM to 11 AM	Anytime	Anytime	6 PM to 9 AM
001A	9.371	9.543	RAILROAD 1ST ST WELLINGTON	3RD ST WELLINGTON	5200	4	Both	Anytime	Anytime	Anytime	Anytime	Anytime	Anytime
001A	9.543	9.630	RAILROAD 1ST ST WELLINGTON	CO 287 FORT COLLINS	7600	3	Both	Anytime	Anytime	5 PM to 2 PM	Anytime	Anytime	6 PM to 10 AM
001A	9.630	10.053	CO 287 FORT COLLINS	I-25 (WELLINGTON INTERCHANGE)	7600	2	Both	Anytime	Anytime	5 PM to 2 PM	Anytime	Anytime	6 PM to 10 AM
006I	343.519	343.700	I-76 MORGAN CR 3 INTERCHANGE	COUNTY RD 3 WIGGINS	930	1	EB	6 PM to 6 AM 9 AM to 3 PM	6 PM to 6 AM 9 AM to 3 PM	6 PM to 6 AM 9 AM to 3 PM	6 PM to 11 AM	6 PM to 11 AM	6 PM to 11 AM
006I	343.700	346.270	COUNTY RD 3 WIGGINS	CDOT REST AREA WIGGINS	1800	2	Both	Anytime	Anytime	Anytime	Anytime	Anytime	Anytime
006I	343.700	346.697	CDOT REST AREA WIGGINS	EASTBOUND I-76 ON RAMP WIGGINS	4300	1	EB	6 PM to 6 AM 9 AM to 3 PM	6 PM to 6 AM 9 AM to 3 PM	6 PM to 6 AM 9 AM to 3 PM	6 PM to 11 AM	6 PM to 11 AM	6 PM to 11 AM
006J	371.690	376.217	I-76 INTERCHANGE BRUSH	MORGAN CR W HILLROSE	1600	2	Both	Anytime	Anytime	Anytime	Anytime	Anytime	Anytime
006J	376.217	397.955	MORGAN CR W HILLROSE	5TH ST ATWOOD	1600	2	Both	Anytime	Anytime	Anytime	Anytime	Anytime	Anytime
006J	397.955	403.857	5TH ST ATWOOD	FRONT ST STERLING	4700	4	Both	Anytime	Anytime	Anytime	Anytime	Anytime	Anytime
006J	403.857	404.432	FRONT ST STERLING	DIVISION AVE STERLING (BEGIN EB 1-WAY)	3200	2	Both	Anytime	Anytime	Anytime	Anytime	Anytime	Anytime
006J	404.432	406.794	DIVISION AVE STERLING (BEGIN EB 1-WAY)	CO 61	13000	4	Both	Anytime	Anytime	Anytime	Anytime	Anytime	Anytime
006J	406.794	407.181	CO 61	LEAVE STERLING URBAN LIMIT	3700	2	Both	Anytime	Anytime	5 PM to 3 PM	Anytime	Anytime	Anytime
006J	407.181	436.188	LEAVE STERLING URBAN LIMIT	FAIRVIEW AVE HAXTUN	3700	2	Both	Anytime	Anytime	Anytime	Anytime	Anytime	Anytime
006J	436.188	436.496	FAIRVIEW AVE HAXTUN	WASHINGTON AVE HAXTUN	2600	4	Both	Anytime	Anytime	Anytime	Anytime	Anytime	Anytime
006J	436.496	453.842	WASHINGTON AVE HAXTUN	SHERMAN AVE HOLYOKE	2400	2	Both	Anytime	Anytime	Anytime	Anytime	Anytime	Anytime
006J	453.842	453.942	SHERMAN AVE HOLYOKE	BELFORD AVE HOLYOKE	4500	4	Both	Anytime	Anytime	Anytime	Anytime	Anytime	Anytime
006J	453.942	454.060	S BELFORD AVE HOLYOKE	MORLAN AVE HOLYOKE	4500	4	Both	Anytime	Anytime	Anytime	Anytime	Anytime	Anytime
006J	454.060	454.622	MORLAN AVE HOLYOKE	WORLEY AVE HOLYOKE	4000	2	Both	Anytime	Anytime	Anytime	Anytime	Anytime	Anytime
006J	454.622	467.284	WORLEY AVE HOLYOKE	NEBRASKA STATE LINE	1600	2	Both	Anytime	Anytime	Anytime	Anytime	Anytime	Anytime
006Z	0.000	0.089	N 3RD ST & W CHESTNUT ST STERLING	N 4TH ST & W CHESTNUT ST STERLING	6300	3	Both	Anytime	Anytime	Anytime	Anytime	Anytime	Anytime
006Z	0.089	0.604	CHESTNUT ST STERLING (BEGIN WB 1-WAY)	DIVISION AVE STERLING (END WB 1-WAY)	5900	3	WB	Anytime	Anytime	Anytime	Anytime	Anytime	Anytime
007A	0.000	1.560	US 36 ESTES PARK	COUNTRY CLUB DRIVE	9100	4	EB	Anytime	Anytime	Anytime	Anytime	Anytime	Anytime
007A	1.560	0.000	COUNTRY CLUB DRIVE	US 36 ESTES PARK	9100	4	WB	Anytime	Anytime	Anytime	Anytime	Anytime	Anytime
007A	1.570	1.650	COUNTRY CLUB DRIVE	PEAK VIEW DR ESTES PARK	7100	2	Both	Anytime	Anytime	Anytime	Anytime	Anytime	6 PM to 10 AM
007A	1.651	3.482	PEAK VIEW DR ESTES PARK	MARY'S LAKE RD S/O ESTES PARK	5000	2	Both	Anytime	Anytime	Anytime	Anytime	Anytime	Anytime
007A	3.482	3.879	MARY'S LAKE RD S/O ESTES PARK	FISH CREEK WAY LARIMER COUNTY	3600	2	Both	Anytime	Anytime	Anytime	Anytime	Anytime	Anytime
007A	3.879	33.080	FISH CREEK WAY LARIMER COUNTY	BROADWAY ST LYONS WB	3300	2	Both	Anytime	Anytime	9 PM to 10 AM	Anytime	9 PM to 10 AM	9 PM to 8 AM
007B	49.506	50.530	BROADWAY BOULDER	26TH ST BOULDER	24000	4	EB	6 PM to 2 PM	6 PM to 2 PM	6 PM to 2 PM	Anytime	Anytime	Anytime
007B	50.530	49.506	26TH ST BOULDER	BROADWAY BOULDER	24000	4	WB	6 PM to 2 PM	6 PM to 2 PM	6 PM to 2 PM	Anytime	Anytime	Anytime

Fall/Winter Single-Lane Closure Allowed Hours
Spring/Summer (April – October); Fall/Winter (November – March)

State Highway Number	Beginning of Section MP#	End of Section MP #	Beginning of Section - Description	End of Section - Description	2022 AADT	Number of Lanes	Direction	Fall/Winter Weekday Allowed Hours:			Fall/Winter Weekend Allowed Hours:		
								0.0 - 0.5 mile Lane Closure	0.5 - 1.0 mile Lane Closure	> 1.0 mile Lane Closure	0.0 - 0.5 mile Lane Closure	0.5 - 1.0 mile Lane Closure	> 1.0 mile Lane Closure
007B	50.530	50.639	26TH ST BOULDER	US 36 (28TH ST) BOULDER	21000	4	EB	Anytime	Anytime	Anytime	Anytime	Anytime	Anytime
007B	50.639	50.530	US 36 (28TH ST) BOULDER	26TH ST BOULDER	21000	4	WB	Anytime	Anytime	Anytime	Anytime	Anytime	Anytime
007C	52.487	54.330	US 36 (28TH ST) BOULDER	55TH ST BOULDER	30000	6	EB	Anytime	Anytime	Anytime	Anytime	Anytime	Anytime
007C	54.330	52.487	55TH ST BOULDER	US 36 (28TH ST) BOULDER	30000	6	WB	Anytime	Anytime	Anytime	Anytime	Anytime	Anytime
007C	54.330	55.250	55TH ST BOULDER	63RD ST BOULDER COUNTY	21000	5	EB	5 PM to 3 PM	5 PM to 3 PM	5 PM to 3 PM	Anytime	Anytime	Anytime
007C	55.250	54.330	63RD ST BOULDER COUNTY	55TH ST BOULDER	21000	5	WB	Anytime	Anytime	Anytime	Anytime	Anytime	Anytime
007C	55.250	56.770	63RD ST BOULDER COUNTY	75TH ST BOULDER COUNTY	20000	3	Both	Anytime	Anytime	Anytime	Anytime	Anytime	Anytime
007C	56.770	59.290	75TH ST BOULDER COUNTY	95TH ST LAFAYETTE	20000	2	Both	7 PM to 9 AM	7 PM to 9 AM	10 PM to 7 AM	7 PM to 10 AM	8 PM to 10 AM	10 PM to 8 AM
007C	59.290	60.683	95TH ST LAFAYETTE	US 287 LAFAYETTE	13000	2	Both	10 AM to 7 AM	6 PM to 7 AM	8 PM to 6 AM	5 PM to 2 PM	7 PM to 11 AM	8 PM to 9 AM
007D	61.880	62.530	US 287 LAFAYETTE	S PUBLIC ROAD LAFAYETTE	18000	3	Both	Anytime	Anytime	Anytime	Anytime	Anytime	Anytime
007D	62.530	63.053	S PUBLIC ROAD LAFAYETTE	N BURLINGTON AVE LAFAYETTE	11000	2	Both	6 PM to 2 PM	6 PM to 11 AM	9 PM to 8 AM	Anytime	6 PM to Noon	8 PM to 10 AM
007D	63.053	63.910	N BURLINGTON AVE LAFAYETTE	COAL CREEK DR ERIE	16000	4	EB	Anytime	Anytime	Anytime	Anytime	Anytime	Anytime
007D	63.910	63.053	COAL CREEK DR ERIE	N BURLINGTON AVE LAFAYETTE	19000	4	WB	Anytime	Anytime	Anytime	Anytime	Anytime	Anytime
007D	63.910	64.144	COAL CREEK DR ERIE	AIRPORT DR ERIE	16000	2	Both	7 PM to 10 AM	8 PM to 8 AM	10 PM to 6 AM	7 PM to 10 AM	7 PM to 10 AM	10 PM to 8 AM
007E	0.000	1.592	BUS. LOOP ALLENS PARK	SKI RD ALLENS PARK	1000	2	Both	Anytime	Anytime	Anytime	Anytime	Anytime	Anytime
011A	0.000	1.350	CO 138 SEDGWICK	COLORADO NEBRASKA STATE LINE	530	2	Both	Anytime	Anytime	Anytime	Anytime	Anytime	Anytime
014B	64.816	121.713	WEST END OF CAMERON PASS	US 287 LARIMER COUNTY	2300	2	Both	Anytime	Anytime	Anytime	Anytime	Anytime	Anytime
014C	134.770	135.711	S COLLEGE AVE FORT COLLINS	MULBERRY ST / RIVERSIDE AVE FORT COLLINS	21000	4	EB	Anytime	Anytime	Anytime	Anytime	Anytime	Anytime
014C	135.711	134.770	MULBERRY ST / RIVERSIDE AVE FORT COLLINS	S COLLEGE AVE FORT COLLINS	21000	4	WB	Anytime	Anytime	Anytime	Anytime	Anytime	Anytime
014C	135.711	136.050	MULBERRY ST / RIVERSIDE AVE FORT COLLINS	LEMAY ST FORT COLLINS	29000	4	EB	6 PM to 3 PM	6 PM to 3 PM	6 PM to 3 PM	6 PM to 4 PM	6 PM to 4 PM	6 PM to 4 PM
014C	136.050	135.711	LEMAY ST FORT COLLINS	MULBERRY ST / RIVERSIDE AVE FORT COLLINS	29000	4	WB	6 PM to 7 AM 11 AM to 4 PM	6 PM to 7 AM 11 AM to 4 PM	6 PM to 7 AM 11 AM to 4 PM	Anytime	Anytime	Anytime
014C	136.050	137.619	LEMAY ST FORT COLLINS	S SUMMIT VIEW DR FORT COLLINS	36000	4	EB	6 PM to 7 AM 9 AM to 11 AM	6 PM to 7 AM 9 AM to 11 AM	6 PM to 7 AM 9 AM to 11 AM	6 PM to 3 PM	6 PM to 3 PM	6 PM to 3 PM
014C	137.619	136.050	S SUMMIT VIEW DR FORT COLLINS	LEMAY ST FORT COLLINS	36000	4	WB	7 PM to 6 AM 1 PM to 5 PM	7 PM to 6 AM 1 PM to 5 PM	7 PM to 6 AM 1 PM to 5 PM	Anytime	Anytime	Anytime
014C	137.619	138.749	S SUMMIT VIEW DR FORT COLLINS	SW FRONTAGE RD FORT COLLINS	35000	4	EB	6 PM to 7 AM 11 AM to 2 PM	6 PM to 7 AM 11 AM to 2 PM	6 PM to 7 AM 11 AM to 2 PM	6 PM to 4 PM	6 PM to 4 PM	6 PM to 4 PM
014C	138.749	137.619	SW FRONTAGE RD FORT COLLINS	S SUMMIT VIEW DR FORT COLLINS	35000	4	WB	6 PM to 7 AM	6 PM to 7 AM	6 PM to 7 AM	10 AM to 8 AM	10 AM to 8 AM	10 AM to 8 AM
014C	138.749	138.968	SW FRONTAGE RD FORT COLLINS	I-25 INTERCHANGE FORT COLLINS	39000	4	EB	6 PM to 7 AM 10 AM to 1 PM	6 PM to 7 AM 10 AM to 1 PM	6 PM to 7 AM 10 AM to 1 PM	6 PM to 2 PM	6 PM to 2 PM	6 PM to 2 PM
014C	138.968	138.749	I-25 INTERCHANGE FORT COLLINS	SW FRONTAGE RD FORT COLLINS	39000	4	WB	6 PM to 7 AM	6 PM to 7 AM	6 PM to 7 AM	6 PM to 7 AM 10 AM to 1 PM	6 PM to 7 AM 10 AM to 1 PM	6 PM to 7 AM 10 AM to 1 PM
014C	138.968	139.482	I-25 INTERCHANGE FORT COLLINS	SUNCHASE DR FORT COLLINS	23000	4	EB	6 PM to 4 PM	6 PM to 4 PM	6 PM to 4 PM	Anytime	Anytime	Anytime
014C	139.482	138.968	SUNCHASE DR FORT COLLINS	I-25 INTERCHANGE FORT COLLINS	23000	4	WB	9 AM to 7 AM	9 AM to 7 AM	9 AM to 7 AM	Anytime	Anytime	Anytime
014C	139.482	140.233	SUNCHASE DR FORT COLLINS	CHANGE WIDTH e/o BOX ELDER CREEK	23000	2	Both	8 PM to 6 AM	9 PM to 6 AM	11 PM to 5 AM	7 PM to 7 AM	8 PM to 7 AM	10 PM to 6 AM
014C	140.233	142.182	CHANGE WIDTH e/o BOX ELDER CREEK	WELD CR 1	15000	2	Both	7 PM to 7 AM 9 AM to 12 PM	7 PM to 7 AM	10 PM to 6 AM	3 PM to 12 PM	6 PM to 10 AM	8 PM to 6 AM

Fall/Winter Single-Lane Closure Allowed Hours
Spring/Summer (April – October); Fall/Winter (November – March)

State Highway Number	Beginning of Section MP#	End of Section MP #	Beginning of Section - Description	End of Section - Description	2022 AADT	Number of Lanes	Direction	Fall/Winter Weekday Allowed Hours:			Fall/Winter Weekend Allowed Hours:		
								0.0 - 0.5 mile Lane Closure	0.5 - 1.0 mile Lane Closure	> 1.0 mile Lane Closure	0.0 - 0.5 mile Lane Closure	0.5 - 1.0 mile Lane Closure	> 1.0 mile Lane Closure
014C	142.182	144.152	WELD CR 1	CO 257 WELD COUNTY	11000	2	Both	6 PM to 3 PM	6 PM to 7 AM 9 AM to 2 PM	7 PM to 6 AM	Anytime	Anytime	7 PM to 8 AM
014C	144.152	152.162	CO 257 WELD COUNTY	WELD CR 33	9600	2	Both	6 PM to 3 PM	7 PM to 2 PM	8 PM to 6 AM	Anytime	7 PM to 5 PM	7 PM to Noon
014C	152.162	153.370	WELD CR 33	CO 85 AULT	6700	2	Both	Anytime	Anytime	6 PM to 7 AM	Anytime	Anytime	6 PM to 7 AM 9 AM to 4 PM
014C	153.370	222.201	CO 85 AULT	LOGAN CR 11	3300	2	Both	Anytime	Anytime	Anytime	Anytime	Anytime	Anytime
014C	222.201	229.233	LOGAN CR 11	LOGAN CR 25	2100	2	Both	Anytime	Anytime	Anytime	Anytime	Anytime	Anytime
014C	229.233	235.226	LOGAN CR 25	LOGAN CR 37	3500	2	Both	Anytime	Anytime	Anytime	Anytime	Anytime	Anytime
014C	235.226	236.724	LOGAN CR 37	DIVISION AVE - END CO 14	13000	4	Both	Anytime	Anytime	Anytime	Anytime	Anytime	Anytime
023A	0.000	17.837	US 385 HOLYOKE	COLORADO NEBRASKA STATE LINE	540	2	Both	Anytime	Anytime	Anytime	Anytime	Anytime	Anytime
024B	419.315	437.200	CR 12.00 W/O SEIBERT	CO 57 (KANSAS AVE) IN STRATTON	1300	2	Both	Anytime	Anytime	Anytime	Anytime	Anytime	Anytime
024C	437.200	454.828	CO 57 (COLORADO AVE) IN STRATTON	US 385(LINCOLN ST) IN BURLINGTON	2100	2	Both	Anytime	Anytime	Anytime	Anytime	Anytime	Anytime
024D	455.882	457.290	8TH ST IN BURLINGTON	NORTH I-70 FRONTAGE ROAD IN BURLINGTON	1800	2	Both	Anytime	Anytime	Anytime	Anytime	Anytime	Anytime
024F	0.000	0.548	US 40 IN LIMON	I-70 INTERCHANGE (#259)	8200	4	EB	Anytime	Anytime	Anytime	Anytime	Anytime	Anytime
024F	0.548	0.000	I-70 INTERCHANGE (#259)	US 40 IN LIMON	8200	4	WB	Anytime	Anytime	Anytime	Anytime	Anytime	Anytime
024G	350.380	377.670	EL PASO / ELBERT COUNTY LINE	N AVE - LIMON	4800	2	Both	Anytime	Anytime	Anytime	Anytime	Anytime	1 PM to 9 AM
024G	377.397	379.292	N AVE - LIMON	LAKE CREEK	6500	4	Both	Anytime	Anytime	Anytime	Anytime	Anytime	Anytime
024G	379.292	380.464	LAKE CREEK	I-70 INTERCHANGE (#363)	1700	2	Both	Anytime	Anytime	Anytime	Anytime	Anytime	Anytime
025A	229.107	235.114	CO 7/ BASELINE RD BROOMFIELD COUNTY	CO 52 / DACONO / FT LUPTON	116000	6	NB	7 PM to 6 AM	7 PM to 6 AM	7 PM to 6 AM	6 PM to 11 AM	6 PM to 11 AM	6 PM to 11 AM
025A	235.114	229.107	CO 52 / DACONO / FT LUPTON	CO 7/ BASELINE RD BROOMFIELD COUNTY	116000	6	SB	7 PM to 6 AM	7 PM to 6 AM	7 PM to 6 AM	6 PM to 11 AM	6 PM to 11 AM	6 PM to 11 AM
025A	235.114	243.148	CO 52 / DACONO / FT LUPTON	CO 66	104000	6	NB	6 PM to 6 AM	6 PM to 6 AM	6 PM to 6 AM	6 PM to 11 AM	6 PM to 11 AM	6 PM to 11 AM
025A	243.148	235.114	CO 66	CO 52 / DACONO / FT LUPTON	104000	6	SB	6 PM to 6 AM	6 PM to 6 AM	6 PM to 6 AM	6 PM to 11 AM	6 PM to 11 AM	6 PM to 11 AM
025A	243.148	247.000	CO 66	SOUTHBOUND CLIMBING LANE END	84000	4	NB	7 PM to 6 AM	7 PM to 6 AM	7 PM to 6 AM	7 PM to 10 AM	7 PM to 10 AM	7 PM to 10 AM
025A	247.000	243.148	SOUTHBOUND CLIMBING LANE END	CO 66	84000	4	SB	7 PM to 6 AM	7 PM to 6 AM	7 PM to 6 AM	7 PM to 10 AM	7 PM to 10 AM	7 PM to 10 AM
025A	247.000	250.000	SOUTHBOUND CLIMBING LANE END	SOUTHBOUND PASSING LANE START	82000	2	NB	7 PM to 6 AM	7 PM to 6 AM	7 PM to 6 AM	7 PM to 10 AM	7 PM to 10 AM	7 PM to 10 AM
025A	250.000	247.000	SOUTHBOUND PASSING LANE START	SOUTHBOUND CLIMBING LANE END	82000	3	SB	6 PM to 6 AM	6 PM to 6 AM	6 PM to 6 AM	5 PM to Noon	5 PM to Noon	5 PM to Noon
025A	250.000	265.414	SOUTHBOUND PASSING LANE START	HARMONY ROAD INTERCHANGE	83000	4	NB	9 PM to 6 AM	9 PM to 6 AM	9 PM to 6 AM	7 PM to 10 AM	7 PM to 10 AM	7 PM to 10 AM
025A	265.414	250.000	HARMONY ROAD INTERCHANGE	SOUTHBOUND PASSING LANE START	83000	4	SB	7 PM to 6 AM	7 PM to 6 AM	7 PM to 6 AM	7 PM to 10 AM	7 PM to 10 AM	7 PM to 10 AM
025A	265.414	269.370	HARMONY ROAD INTERCHANGE	MULBERRY ST INTERCHANGE FORT COLLINS	69000	4	NB	8 PM to 6 AM	8 PM to 6 AM	8 PM to 6 AM	7 PM to 10 AM	7 PM to 10 AM	7 PM to 10 AM
025A	269.370	265.414	MULBERRY ST INTERCHANGE FORT COLLINS	HARMONY ROAD INTERCHANGE	69000	4	SB	10 PM to 6 AM 1 PM to 4 PM	10 PM to 6 AM 1 PM to 4 PM	10 PM to 6 AM 1 PM to 4 PM	7 PM to 10 AM	7 PM to 10 AM	7 PM to 10 AM
025A	269.370	277.884	MULBERRY ST INTERCHANGE FORT COLLINS	HIGHWAY 1 INTERCHANGE WELLINGTON	43000	4	NB	7 PM to 4 PM	7 PM to 4 PM	7 PM to 4 PM	5 PM to 11 AM	5 PM to 11 AM	5 PM to 11 AM
025A	277.884	269.370	HIGHWAY 1 INTERCHANGE WELLINGTON	MULBERRY ST INTERCHANGE FORT COLLINS	43000	4	SB	7 PM to 8 AM 10 AM to 2 PM	7 PM to 8 AM 10 AM to 2 PM	7 PM to 8 AM 10 AM to 2 PM	5 PM to 11 AM	5 PM to 11 AM	5 PM to 11 AM
025A	277.884	298.879	HIGHWAY 1 INTERCHANGE WELLINGTON	WYOMING STATE LINE	22000	4	NB	Anytime	Anytime	Anytime	Anytime	Anytime	Anytime

Fall/Winter Single-Lane Closure Allowed Hours
Spring/Summer (April – October); Fall/Winter (November – March)

State Highway Number	Beginning of Section MP#	End of Section MP #	Beginning of Section - Description	End of Section - Description	2022 AADT	Number of Lanes	Direction	Fall/Winter Weekday Allowed Hours:			Fall/Winter Weekend Allowed Hours:		
								0.0 - 0.5 mile Lane Closure	0.5 - 1.0 mile Lane Closure	> 1.0 mile Lane Closure	0.0 - 0.5 mile Lane Closure	0.5 - 1.0 mile Lane Closure	> 1.0 mile Lane Closure
025A	298.879	277.884	WYOMING STATE LINE	HIGHWAY 1 INTERCHANGE WELLINGTON	22000	4	SB	Anytime	Anytime	Anytime	Anytime	Anytime	Anytime
034A	51.307	61.943	HIDDEN VLY	WILLOWSTONE DR	5000	2	Both	Anytime	Anytime	Anytime	Anytime	Anytime	Anytime
034A	61.943	62.507	WILLOWSTONE DR	E ELKHORN AVE ESTES PARK	8400	2	Both	Anytime	Anytime	Anytime	Anytime	Anytime	Anytime
034A	62.507	63.194	E ELKHORN AVE ESTES PARK	SUMMIT DR ESTES PARK	18000	4	EB	Anytime	Anytime	Anytime	Anytime	Anytime	Anytime
034A	63.194	62.507	SUMMIT DR ESTES PARK	E ELKHORN AVE ESTES PARK	18000	4	WB	Anytime	Anytime	Anytime	Anytime	Anytime	Anytime
034A	63.194	64.232	SUMMIT DR ESTES PARK	CR 63E ESTES PARK	12000	3	Both	Anytime	Anytime	Anytime	Anytime	Anytime	Anytime
034A	64.232	85.617	CR 63E ESTES PARK	CR 27	7600	2	Both	Anytime	Anytime	5 PM to 3 PM	Anytime	Anytime	5 PM to 10 AM
034A	85.617	88.677	CR 27	MORNING DR LOVELAND	15000	2	Both	Anytime	6 PM to 3 PM	7 PM to 7 AM	Anytime	Anytime	7 PM to 8 AM
034A	88.677	89.386	MORNING DR LOVELAND	NAMAQUA AVE LOVELAND	15000	2	EB	9 AM to 7 AM	9 AM to 7 AM	9 AM to 7 AM	6 PM to 4 PM	6 PM to 4 PM	6 PM to 4 PM
034A	89.386	88.677	NAMAQUA AVE LOVELAND	MORNING DR LOVELAND	15000	2	WB	6 PM to Noon	6 PM to Noon	6 PM to Noon	6 PM to 4 PM	6 PM to 4 PM	6 PM to 4 PM
034A	89.386	92.009	NAMAQUA AVE LOVELAND	N LINCOLN AVE LOVELAND	29000	4	EB	9 AM to 7 AM	9 AM to 7 AM	9 AM to 7 AM	6 PM to 4 PM	6 PM to 4 PM	6 PM to 4 PM
034A	92.009	89.386	N LINCOLN AVE LOVELAND	NAMAQUA AVE LOVELAND	29000	4	WB	6 PM to Noon	6 PM to Noon	6 PM to Noon	6 PM to 4 PM	6 PM to 4 PM	6 PM to 4 PM
034A	92.009	93.059	N LINCOLN AVE LOVELAND	BOISE AVE LOVELAND	44000	6	EB	11 PM to 5 AM 11 AM to 5 PM	11 PM to 5 AM 11 AM to 5 PM	11 PM to 5 AM 11 AM to 5 PM	6 PM to 11 AM	6 PM to 11 AM	6 PM to 11 AM
034A	93.059	92.009	BOISE AVE LOVELAND	N LINCOLN AVE LOVELAND	44000	6	WB	8 PM to 8 AM	8 PM to 8 AM	8 PM to 8 AM	6 PM to 11 AM	6 PM to 11 AM	6 PM to 11 AM
034A	93.059	98.836	BOISE AVE LOVELAND	LARIMER-WELD COUNTY LINE	51000	4	EB	7 PM to 8 AM	7 PM to 8 AM	7 PM to 8 AM	7 PM to 10 AM	7 PM to 10 AM	7 PM to 10 AM
034A	98.836	93.059	LARIMER-WELD COUNTY LINE	BOISE AVE LOVELAND	51000	4	WB	7 PM to 8 AM	7 PM to 8 AM	7 PM to 8 AM	7 PM to 10 AM	7 PM to 10 AM	7 PM to 10 AM
034A	98.836	102.476	LARIMER-WELD COUNTY LINE	US 34D INTERCHANGE GREELEY	51000	4	EB	7 PM to 8 AM	7 PM to 8 AM	7 PM to 8 AM	7 PM to 10 AM	7 PM to 10 AM	7 PM to 10 AM
034A	102.476	98.836	US 34D INTERCHANGE GREELEY	LARIMER-WELD COUNTY LINE	51000	4	WB	7 PM to 8 AM	7 PM to 8 AM	7 PM to 8 AM	7 PM to 10 AM	7 PM to 10 AM	7 PM to 10 AM
034A	102.476	102.804	US 34D INTERCHANGE GREELEY	CO 257 (ENTER GREELEY)	27000	4	EB	6 PM to 3 PM	6 PM to 3 PM	6 PM to 3 PM	Anytime	Anytime	Anytime
034A	102.804	102.476	CO 257 (ENTER GREELEY)	US 34D INTERCHANGE GREELEY	27000	4	WB	5 PM to 7 AM 9 AM to 1 PM	5 PM to 7 AM 9 AM to 1 PM	5 PM to 7 AM 9 AM to 1 PM	Anytime	Anytime	Anytime
034A	102.804	107.612	CO 257 (ENTER GREELEY)	65TH AVE GREELEY	32000	4	EB	7 PM to 8 AM 10 AM to 3 PM	7 PM to 8 AM 10 AM to 3 PM	7 PM to 8 AM 10 AM to 3 PM	5 PM to 1 PM	5 PM to 1 PM	5 PM to 1 PM
034A	107.612	102.804	65TH AVE GREELEY	CO 257 (ENTER GREELEY)	32000	4	WB	6 PM to 6 AM 9 AM to 3 PM	6 PM to 6 AM 9 AM to 3 PM	6 PM to 6 AM 9 AM to 3 PM	5 PM to 1 PM	5 PM to 1 PM	5 PM to 1 PM
034A	107.612	112.233	65TH AVE GREELEY	11TH AVE GREELEY	40000	4	EB	7 PM to 9 AM	7 PM to 9 AM	7 PM to 9 AM	6 PM to Noon	6 PM to Noon	6 PM to Noon
034A	112.233	107.612	11TH AVE GREELEY	65TH AVE GREELEY	40000	4	WB	7 PM to 8 AM	7 PM to 8 AM	7 PM to 8 AM	6 PM to Noon	6 PM to Noon	6 PM to Noon
034A	112.233	113.136	11TH AVE GREELEY	EB CO 85 OVERPASS GREELEY	37000	4	EB	7 PM to 7 AM 9 AM to Noon	7 PM to 7 AM 9 AM to Noon	7 PM to 7 AM 9 AM to Noon	6 PM to Noon	6 PM to Noon	6 PM to Noon
034A	113.136	112.233	EB CO 85 OVERPASS GREELEY	11TH AVE GREELEY	37000	4	WB	7 PM to 8 AM	7 PM to 8 AM	7 PM to 8 AM	6 PM to Noon	6 PM to Noon	6 PM to Noon
034A	113.136	135.605	EB CO 85 OVERPASS GREELEY	MORGAN CR 386	19000	4	EB	Anytime	Anytime	Anytime	Anytime	Anytime	Anytime
034A	135.605	113.136	MORGAN CR 386	EB CO 85 OVERPASS GREELEY	19000	4	WB	Anytime	Anytime	Anytime	Anytime	Anytime	Anytime
034A	135.605	149.633	MORGAN CR 386	CO 39 OVERPASS WIGGINS	6400	2	Both	Anytime	Anytime	8 PM to 6 AM	Anytime	Anytime	6 PM to 11 AM
034B	158.485	162.260	I-76 FORT MORGAN FRONTAGE RD	LANE ST FORT MORGAN	3200	2	Both	Anytime	Anytime	Anytime	Anytime	Anytime	Anytime
034B	162.260	164.464	LANE ST FORT MORGAN	BARLOW RD FORT MORGAN	12000	4	Both	Anytime	Anytime	Anytime	Anytime	Anytime	Anytime

Fall/Winter Single-Lane Closure Allowed Hours
Spring/Summer (April – October); Fall/Winter (November – March)

State Highway Number	Beginning of Section MP#	End of Section MP #	Beginning of Section - Description	End of Section - Description	2022 AADT	Number of Lanes	Direction	Fall/Winter Weekday Allowed Hours:			Fall/Winter Weekend Allowed Hours:		
								0.0 - 0.5 mile Lane Closure	0.5 - 1.0 mile Lane Closure	> 1.0 mile Lane Closure	0.0 - 0.5 mile Lane Closure	0.5 - 1.0 mile Lane Closure	> 1.0 mile Lane Closure
034B	164.464	171.015	BARLOW RD FORT MORGAN	CAMBRIDGE ST BRUSH	6900	2	Both	Anytime	Anytime	6 PM to 8 AM	Anytime	Anytime	6 PM to 4 PM
034B	171.015	172.127	CAMBRIDGE ST BRUSH	CUSTER ST BRUSH	6400	3	Both	Anytime	Anytime	6 PM to 9 AM	Anytime	Anytime	5 PM to 3 PM
034B	172.127	173.570	CUSTER ST BRUSH	CO 71 BRUSH	5600	2	Both	Anytime	Anytime	6 PM to 11 AM	Anytime	Anytime	Anytime
034B	173.570	173.852	CO 71 BRUSH	I 76 OFF-RAMP BRUSH	3800	4	Both	Anytime	Anytime	6 PM to 11 AM	Anytime	Anytime	Anytime
034B	173.852	195.844	I 76 OFF-RAMP BRUSH	CUSTER AVE AKRON	3600	2	Both	Anytime	Anytime	Anytime	Anytime	Anytime	Anytime
034B	195.844	196.777	CUSTER AVE AKRON	ITEA AVE AKRON	4900	4	Both	Anytime	Anytime	Anytime	Anytime	Anytime	Anytime
034B	196.777	222.766	ITEA AVE AKRON	S DATE ST YUMA	3600	2	Both	Anytime	Anytime	Anytime	Anytime	Anytime	Anytime
034B	222.766	223.345	S DATE ST YUMA	CO 59 YUMA	7400	4	Both	Anytime	Anytime	Anytime	Anytime	Anytime	Anytime
034B	223.345	223.843	CO 59 YUMA	IDLEWILD YUMA	5200	3	Both	Anytime	Anytime	7 PM to 10 AM	Anytime	Anytime	Anytime
034B	223.843	248.063	IDLEWILD YUMA	CR 35 WRAY	3400	2	Both	Anytime	Anytime	6 PM to 4 PM	Anytime	Anytime	Anytime
034B	248.063	250.484	CR 35 WRAY	DOUGLAS ST WRAY	4800	2	Both	Anytime	Anytime	6 PM to 12 PM	Anytime	Anytime	6 PM to 12 PM
034B	250.484	259.529	DOUGLAS ST WRAY	COLORADO NEBRASKA STATE LINE	2500	2	Both	Anytime	Anytime	Anytime	Anytime	Anytime	Anytime
034C	1.306	1.426	MORaine AVE ESTES PARK (END WB 1-WAY)	MACGREGOR AVENUE ESTES PARK (BEGIN WB 1-WAY)	9000	2	WB	Anytime	Anytime	Anytime	Anytime	Anytime	Anytime
034C	1.426	1.690	MACGREGOR AVENUE ESTES PARK (BEGIN WB 1-WAY)	ST VRain AVENUE	16000	4	EB	Anytime	Anytime	Anytime	Anytime	Anytime	Anytime
034C	1.690	1.426	ST VRain AVENUE	MACGREGOR AVENUE ESTES PARK (BEGIN WB 1-WAY)	16000	4	WB	Anytime	Anytime	Anytime	Anytime	Anytime	Anytime
034D	0.000	1.858	BEGIN GREELEY BUSINESS LOOP	CO 257 WELD COUNTY	22000	4	EB	6 PM to 8 AM 10 AM to 4 PM	6 PM to 8 AM 10 AM to 4 PM	6 PM to 8 AM 10 AM to 4 PM	Anytime	Anytime	Anytime
034D	1.858	0.000	CO 257 WELD COUNTY	BEGIN GREELEY BUSINESS LOOP	22000	4	WB	7 PM to 5 PM	7 PM to 5 PM	7 PM to 5 PM	Anytime	Anytime	Anytime
034D	1.858	5.612	CO 257 WELD COUNTY	59TH AVE GREELEY	22000	4	EB	6 PM to 8 AM 10 AM to 4 PM	6 PM to 8 AM 10 AM to 4 PM	6 PM to 8 AM 10 AM to 4 PM	Anytime	Anytime	Anytime
034D	5.612	1.858	59TH AVE GREELEY	CO 257 WELD COUNTY	22000	4	WB	7 PM to 5 PM	7 PM to 5 PM	7 PM to 5 PM	Anytime	Anytime	Anytime
034D	5.612	7.737	59TH AVE GREELEY	36TH AVE GREELEY	31000	4	EB	6 PM to 7 AM 9 AM to Noon	6 PM to 7 AM 9 AM to Noon	6 PM to 7 AM 9 AM to Noon	Anytime	Anytime	Anytime
034D	7.737	5.612	36TH AVE GREELEY	59TH AVE GREELEY	31000	4	WB	6 PM to 7 AM 9 AM to 1 PM	6 PM to 7 AM 9 AM to 1 PM	6 PM to 7 AM 9 AM to 1 PM	Anytime	Anytime	Anytime
034D	7.737	8.773	36TH AVE GREELEY	23RD AVE GREELEY	24000	4	EB	6 PM to 4 PM	6 PM to 4 PM	6 PM to 4 PM	Anytime	Anytime	Anytime
034D	8.773	7.737	23RD AVE GREELEY	36TH AVE GREELEY	24000	4	WB	6 PM to 4 PM	6 PM to 4 PM	6 PM to 4 PM	Anytime	Anytime	Anytime
034D	8.773	10.000	23RD AVE GREELEY	10TH AVE GREELEY	9600	3	EB	Anytime	Anytime	Anytime	Anytime	Anytime	Anytime
034D	10.000	11.247	10TH AVE GREELEY	US 85 BUSINESS LOOP	17000	4	EB	Anytime	Anytime	Anytime	Anytime	Anytime	Anytime
034D	11.247	10.000	US 85 BUSINESS LOOP	10TH AVE GREELEY	17000	4	WB	Anytime	Anytime	Anytime	Anytime	Anytime	Anytime
034D	11.247	14.711	US 85 BUSINESS LOOP	US 34A	6000	2	Both	Anytime	Anytime	6 PM to 3 PM	Anytime	Anytime	Anytime
034E	0.000	0.932	US 34	I-76 BRUSH INTERCHANGE	4000	2	Both	Anytime	Anytime	3 PM to 1 PM	Anytime	Anytime	Anytime
034F	0.000	0.031	US 34	END OF CDOT MAINTENANCE	2100	2	Both	Anytime	Anytime	Anytime	Anytime	Anytime	Anytime
034Z	0.000	0.094	10TH ST GREELEY	9TH ST GREELEY	3800	3	Both	Anytime	Anytime	Anytime	Anytime	Anytime	Anytime
034Z	0.094	1.166	BEGIN 1-WAY WB 9TH ST GREELEY	WEST OF 22ND AVE GREELEY	9500	3	WB	Anytime	Anytime	Anytime	Anytime	Anytime	Anytime

Fall/Winter Single-Lane Closure Allowed Hours
Spring/Summer (April – October); Fall/Winter (November – March)

State Highway Number	Beginning of Section MP#	End of Section MP #	Beginning of Section - Description	End of Section - Description	2022 AADT	Number of Lanes	Direction	Fall/Winter Weekday Allowed Hours:			Fall/Winter Weekend Allowed Hours:		
								0.0 - 0.5 mile Lane Closure	0.5 - 1.0 mile Lane Closure	> 1.0 mile Lane Closure	0.0 - 0.5 mile Lane Closure	0.5 - 1.0 mile Lane Closure	> 1.0 mile Lane Closure
034Z	1.166	1.301	WEST OF 22ND AVE GREELEY	END 1-WAY WEST OF 23RD AVE GREELEY	8800	2	WB	Anytime	Anytime	Anytime	Anytime	Anytime	Anytime
036A	0.000	2.900	US 34 RMNP	BEAR LAKE RD RMNP	2900	2	Both	Anytime	Anytime	Anytime	Anytime	Anytime	Anytime
036A	2.900	4.960	BEAR LAKE RD RMNP	HWY 66 ESTES PARK	6200	2	Both	Anytime	Anytime	8 PM to 4 PM	Anytime	Anytime	5 PM to 10 AM
036A	4.960	6.435	HWY 66 ESTES PARK	RIVER SIDE DRIVE ESTES PARK	11000	2	Both	Anytime	Anytime	7 PM to 7 AM	7 PM to 7 AM	7 PM to 7 AM	7 PM to 7 AM
036A	6.435	6.976	RIVER SIDE DRIVE ESTES PARK	US 34C ESTES PARK	7000	2	SB	Anytime	Anytime	Anytime	Anytime	Anytime	Anytime
036B	0.000	0.706	ELKHORN AVE ESTES PARK	4TH ST ESTES PARK	18000	4	EB	Anytime	Anytime	Anytime	Anytime	Anytime	Anytime
036B	0.706	0.000	4TH ST ESTES PARK	ELKHORN AVE ESTES PARK	18000	4	WB	Anytime	Anytime	Anytime	Anytime	Anytime	Anytime
036B	0.706	20.360	CO 7 ESTES PARK	BEGIN 1-WAY PAIR LYONS	8000	2	Both	Anytime	Anytime	Anytime	Anytime	4 PM to 2 PM	6 PM to 9 AM
036B	20.360	20.720	BEGIN 1-WAY PAIR LYONS	END 1-WAY PAIR LYONS	12000	2	EB	Anytime	Anytime	Anytime	Anytime	Anytime	Anytime
036B	20.720	21.764	END 1-WAY PAIR LYONS	JCT CO 66 BOULDER COUNTY	16000	4	EB	Anytime	Anytime	Anytime	Anytime	Anytime	Anytime
036B	21.764	20.720	JCT CO 66 BOULDER COUNTY	END 1-WAY PAIR LYONS	16000	4	WB	Anytime	Anytime	Anytime	Anytime	Anytime	Anytime
036B	21.764	32.175	JCT CO 66 BOULDER COUNTY	BROADWAY	14000	2	Both	Anytime	Anytime	6 PM 7 AM	5 PM tp 10 AM	6 PM to 9 AM	7 PM to 8 AM
036B	32.175	34.756	BROADWAY	KALMIA PKWY BOULDER	25000	2	Both	5 PM to 8 AM	6 PM to 7 AM	9 PM to 6 AM	6 PM to 9 AM	7 PM to 8 AM	8 PM to 7 AM
036B	34.756	35.514	KALMIA PKWY BOULDER	VALMONT RD BOULDER	25000	4	SB	5 PM to Noon	5 PM to Noon	5 PM to Noon	Anytime	Anytime	Anytime
036B	35.514	34.756	VALMONT RD BOULDER	KALMIA PKWY BOULDER	25000	4	NB	5 PM to 3 PM	5 PM to 3 PM	5 PM to 3 PM	Anytime	Anytime	Anytime
036B	35.514	35.982	VALMONT RD BOULDER	PEARL ST BOULDER	30000	4	SB	6 PM to 10 AM	6 PM to 10 AM	6 PM to 10 AM	5 PM to 2 PM	5 PM to 2 PM	5 PM to 2 PM
036B	35.982	35.514	PEARL ST BOULDER	VALMONT RD BOULDER	30000	4	NB	6 PM to 1 PM	6 PM to 1 PM	6 PM to 1 PM	5 PM to 2 PM	5 PM to 2 PM	5 PM to 2 PM
036B	35.982	36.342	PEARL ST BOULDER	CO 119	41000	4	SB	8 PM to 10 AM	8 PM to 10 AM	8 PM to 10 AM	6 PM to 11 AM	6 PM to 11 AM	6 PM to 11 AM
036B	36.342	35.982	CO 119	PEARL ST BOULDER	41000	4	NB	8 PM to 9 AM	8 PM to 9 AM	8 PM to 9 AM	6 PM to Noon	6 PM to Noon	6 PM to Noon
036B	36.342	36.533	CO 119	CO 7 BOULDER COUNTY EAST	47000	4	SB	10 PM to 6 AM	10 PM to 6 AM	10 PM to 6 AM	6 PM to 10 AM	6 PM to 10 AM	6 PM to 10 AM
036B	36.533	36.342	CO 7 BOULDER COUNTY EAST	CO 119	47000	4	NB	7 PM to 8 AM	7 PM to 8 AM	7 PM to 8 AM	7 PM to 11 AM	7 PM to 11 AM	7 PM to 11 AM
036B	36.533	37.601	CO 7 BOULDER COUNTY EAST	BASELINE ROAD INTERCHANGE BOULDER	40000	4	SB	9 PM to 1 PM	9 PM to 1 PM	9 PM to 1 PM	5 PM to 11 AM	5 PM to 11 AM	5 PM to 11 AM
036B	37.601	36.533	BASELINE ROAD INTERCHANGE BOULDER	CO 7 BOULDER COUNTY EAST	40000	4	NB	7 PM to 7 AM	7 PM to 7 AM	7 PM to 7 AM	6 PM to Noon	6 PM to Noon	6 PM to Noon
036B	37.601	39.198	BASELINE ROAD INTERCHANGE BOULDER	FOOTHILLS PARKWAY INTERCHANGE	57000	4	EB	7 PM to 7 AM 9 AM to Noon	7 PM to 7 AM 9 AM to Noon	7 PM to 7 AM 9 AM to Noon	6 PM to 9 AM	6 PM to 9 AM	6 PM to 9 AM
036B	39.198	37.601	FOOTHILLS PARKWAY INTERCHANGE	BASELINE ROAD INTERCHANGE BOULDER	57000	4	WB	7 PM to 6 AM 9 AM to Noon	7 PM to 6 AM 9 AM to Noon	7 PM to 6 AM 9 AM to Noon	7 PM to 11 AM	7 PM to 11 AM	7 PM to 11 AM
036B	39.198	48.035	FOOTHILLS PARKWAY INTERCHANGE	BROOMFIELD INTERCHANGE	94000	4	EB	8 PM to 6 AM	8 PM to 6 AM	8 PM to 6 AM	8 PM to 7 AM	8 PM to 7 AM	8 PM to 7 AM
036B	48.035	39.198	BROOMFIELD INTERCHANGE	FOOTHILLS PARKWAY INTERCHANGE	94000	4	WB	9 PM to 6 AM	9 PM to 6 AM	9 PM to 6 AM	9 PM to 9 AM	9 PM to 9 AM	9 PM to 9 AM
036D	129.571	186.395	ADAMS/ARAPAHOE/WASHINGTON COUNTY LINE	COUNTY RD G JOES	750	2	Both	Anytime	Anytime	Anytime	Anytime	Anytime	Anytime
036D	186.395	187.000	COUNTY RD G JOES	WEST OF COUNTY RD H JOES	610	4	Both	Anytime	Anytime	Anytime	Anytime	Anytime	Anytime
036D	187.000	224.718	WEST OF COUNTY RD H JOES	KANSAS STATE LINE	960	2	Both	Anytime	Anytime	Anytime	Anytime	Anytime	Anytime
036E	0.000	0.357	US 36/BASELINE RD BOULDER	US 36 WB RAMP	33000	4	EB	9 PM to 1 PM	9 PM to 1 PM	9 PM to 1 PM	6 PM to 1 PM	6 PM to 1 PM	6 PM to 1 PM

Fall/Winter Single-Lane Closure Allowed Hours
Spring/Summer (April – October); Fall/Winter (November – March)

State Highway Number	Beginning of Section MP#	End of Section MP #	Beginning of Section - Description	End of Section - Description	2022 AADT	Number of Lanes	Direction	Fall/Winter Weekday Allowed Hours:			Fall/Winter Weekend Allowed Hours:		
								0.0 - 0.5 mile Lane Closure	0.5 - 1.0 mile Lane Closure	> 1.0 mile Lane Closure	0.0 - 0.5 mile Lane Closure	0.5 - 1.0 mile Lane Closure	> 1.0 mile Lane Closure
036E	0.357	0.000	US 36 WB RAMP	US 36/BASELINE RD BOULDER	33000	4	WB	7 PM to 9 AM	7 PM to 9 AM	7 PM to 9 AM	6 PM to 1 PM	6 PM to 1 PM	6 PM to 1 PM
036Y	0.000	0.350	BEGIN 1 WAY NB SECTION ESTES PARK	END 1 WAY NB SECTION ESTES PARK	6300	2	NB	Anytime	Anytime	Anytime	Anytime	Anytime	Anytime
036Z	0.000	0.299	BEGIN 1 WAY WB SECTION LYONS	END 1 WAY WB SECTION LYONS	7800	2	WB	Anytime	Anytime	Anytime	Anytime	Anytime	Anytime
039A	0.000	1.343	US 6 & CO 52 MORGAN COUNTY	MORGAN CR S	4800	2	Both	Anytime	Anytime	3 PM to 1 PM	Anytime	Anytime	1 PM to 9 AM
039A	1.343	7.571	MORGAN CR S	CO 7 E & W BEGIN CO 42	1100	2	Both	Anytime	Anytime	Anytime	Anytime	Anytime	Anytime
040E	346.290	352.245	KOEPKE RD	WALL RD	670	2	Both	Anytime	Anytime	Anytime	Anytime	Anytime	Anytime
040F	361.001	362.999	I-70 FRONTAGE ROAD (NEAR I-70 MP 338)	I-70 INTERCHANGE (#340) IN AGATE	110	2	Both	Anytime	Anytime	Anytime	Anytime	Anytime	Anytime
040G	381.265	382.184	I-70 FRONTAGE ROAD (I-70 MP 358)	US 24 IN LIMON	390	2	Both	Anytime	Anytime	Anytime	Anytime	Anytime	Anytime
040H	386.010	399.092	I-70 INTERCHANGE (#363) IN LIMON	RD NE (1ST AVE.) (SHELL STREET)	6300	2	Both	Anytime	Anytime	7 PM to 7 AM	Anytime	Anytime	7 PM to 8 AM
040H	399.092	444.794	RD NE AND SW (3RD AVE) (BARRON ST)	FORREST ST (KIT CARSON)	6700	2	Both	Anytime	Anytime	6 PM to 9 AM	Anytime	Anytime	6 PM to 8 AM
040H	444.794	446.051	FORREST ST (KIT CARSON)	US 287 (KIT CARSON)	5800	2	Both	Anytime	Anytime	9 PM to 8 AM	Anytime	Anytime	6 PM to 8 AM
040H	446.051	486.924	US 287 (KIT CARSON)	KANSAS STATE LINE	2100	2	Both	Anytime	Anytime	Anytime	Anytime	Anytime	Anytime
042A	0.000	1.958	CO 7	S BOULDER RD LOUISVILLE	20000	2	Both	7 PM to 7 AM	8 PM to 7 AM	9 PM to 6 AM	7 PM to 8 AM	7 PM to 7 AM	9 PM to 7 AM
042A	1.958	2.624	S BOULDER RD LOUISVILLE	W PINE ST LOUISVILLE	16000	2	Both	6 PM to 8 AM	8 PM to 8 AM	10 PM to 7 AM	6 PM to 3 PM	6 PM to 8 AM	10 PM to 7 AM
042A	2.624	4.876	W PINE ST LOUISVILLE	US 287 LAFAYETTE	11000	2	Both	6 PM to 3 PM	6 PM to 2 PM	8 PM to 8 AM	7 PM to 5 PM	6 PM to 3 PM	7 PM to 8 AM
052A	0.000	4.670	CO 119 (DIAGONAL HIGHWAY)	US 287	9600	2	Both	6 PM to 3 PM	6 PM to 2 PM	7 PM to 7 AM 9 AM to 11 AM	Anytime	Anytime	7 PM to 10 AM
052A	4.670	11.167	US 287	I-25 DACONO INTERCHANGE	17000	2	Both	7 PM to 7 AM 9 AM to 11 AM	7 PM to 7 AM	9 PM to 6 AM	6 PM to 11 AM	7 PM to 10 AM	10 PM to 7 AM
052A	11.167	13.832	I-25 DACONO INTERCHANGE	GLEN CREIGHTON DR DACONO	21000	2	Both	8 PM to 6 AM	8 PM to 6 AM	11 PM to 6 AM	7 PM to 8 AM	8 PM to 8 AM	10 PM to 5 AM
052A	13.832	18.440	GLEN CREIGHTON DR DACONO	WELD CR 23	13000	2	Both	6 PM to 3 PM	7 PM to 2 PM	9 PM to 6 AM	5 PM to 10 AM	6 PM to 9 AM	9 PM to 7 AM
052A	18.440	19.962	WELD CR 23	CO 85 FT LUPTON	14000	2	Both	7 PM to 2 PM	7 PM to 7 AM 9 AM to Noon	9 PM to 6 AM	5 PM to 10 AM	6 PM to 9 AM	9 PM to 7 AM
052A	19.962	20.670	CO 85 FT LUPTON	HARRISON AVE FORT LUPTON	15000	2	Both	5 PM to 2 PM	6 PM to 8 AM	8 PM to 5 AM	5 PM to 10 AM	6 PM to 9 AM	9 PM to 7 AM
052A	20.670	25.462	HARRISON AVE FORT LUPTON	WELD CR 37	12000	2	Both	7 PM to 5 PM	7 PM to 3 PM	9 PM to 7 AM	Anytime	5 PM to 10 AM	9 PM to 7 AM
052A	25.462	29.629	WELD CR 37	BEECH ST HUDSON	9700	2	Both	Anytime	Anytime	7 PM to 6 AM	Anytime	3 PM to 11 AM	8 PM to 8 AM
052A	29.629	36.922	BEECH ST HUDSON	WELD CR 59	3900	2	Both	Anytime	Anytime	Anytime	Anytime	Anytime	Anytime
052A	36.922	72.581	WELD CR 59	MORGAN CR Q WIGGINS	2400	2	Both	Anytime	Anytime	Anytime	Anytime	Anytime	Anytime
052B	86.481	86.980	US 34 FORT MORGAN	CO 144 FORT MORGAN	7900	4	Both	Anytime	Anytime	Anytime	Anytime	Anytime	Anytime
052B	86.980	87.161	CO 144 FORT MORGAN	FORT MORGAN I-76 INTERCHANGE	12000	4	Both	Anytime	Anytime	Anytime	Anytime	Anytime	Anytime
052B	87.161	87.449	FORT MORGAN I-76 INTERCHANGE	S PLATTE RIVER FORT MORGAN	5900	2	Both	Anytime	Anytime	6 PM to 11 AM 1 PM to 4 PM	Anytime	Anytime	2 PM to 11 AM
052B	87.449	88.474	S PLATTE RIVER FORT MORGAN	MORGAN CR T.5	4400	4	Both	Anytime	Anytime	Anytime	Anytime	Anytime	Anytime
052B	88.474	91.069	MORGAN CR T.5	MORGAN CR W	2300	2	Both	Anytime	Anytime	Anytime	Anytime	Anytime	Anytime
052B	91.069	111.569	MORGAN CR W	CO 14 RAYMER	1400	2	Both	Anytime	Anytime	Anytime	Anytime	Anytime	Anytime

Fall/Winter Single-Lane Closure Allowed Hours
Spring/Summer (April – October); Fall/Winter (November – March)

State Highway Number	Beginning of Section MP#	End of Section MP #	Beginning of Section - Description	End of Section - Description	2022 AADT	Number of Lanes	Direction	Fall/Winter Weekday Allowed Hours:			Fall/Winter Weekend Allowed Hours:		
								0.0 - 0.5 mile Lane Closure	0.5 - 1.0 mile Lane Closure	> 1.0 mile Lane Closure	0.0 - 0.5 mile Lane Closure	0.5 - 1.0 mile Lane Closure	> 1.0 mile Lane Closure
055A	0.000	5.659	CO 138 CROOK	BEGIN LOGAN CR 81	1100	2	Both	Anytime	Anytime	Anytime	Anytime	Anytime	Anytime
056B	2.902	4.491	MEADOWLARK DRIVE	2ND ST BERTHOUD	7400	2	Both	Anytime	6 PM to 4 PM	7 PM to 8 AM	Anytime	Anytime	6 PM to 11 AM
056B	4.491	9.529	2ND ST BERTHOUD	I-25 BERTHOUD INTERCHANGE	7700	2	Both	6 PM to 5 PM	6 PM to 5 PM	7 PM to 6 AM	Anytime	Anytime	7 PM to 11 AM
057A	0.000	0.534	I-70 STRATTON	US 24 STRATTON	2000	2	Both	Anytime	Anytime	Anytime	Anytime	Anytime	Anytime
059A	0.000	67.142	KIT CARSON/WASHINGTON COUNTY LINE	US 36 NEAR COPE	1600	2	Both	Anytime	Anytime	Anytime	Anytime	Anytime	Anytime
059B	74.474	173.305	US 36 WEST OF JOES	CO 138 SEDGEWICK	2700	2	Both	Anytime	Anytime	Anytime	Anytime	Anytime	Anytime
060A	0.000	4.968	US 287 CAMPION	LARIMER CR 7	5000	2	Both	Anytime	Anytime	6 PM to 3 PM	Anytime	Anytime	Anytime
060B	5.823	5.869	I-25 INTERCHANGE SB RAMP JOHNSTOWN MILLIKEN	I-25 INTERCHANGE JOHNSTOWN MILLIKEN	12000	4	Both	Anytime	Anytime	Anytime	Anytime	Anytime	Anytime
060B	5.869	14.698	I-25 INTERCHANGE JOHNSTOWN MILLIKEN	WELD CR 48	14000	2	Both	7 PM to Noon	7 PM to 8 AM	10 PM to 6 AM	Anytime	Anytime	7 PM to 8 AM
060B	14.698	20.203	WELD CR 48	US 85 S/O GILCREST	8700	2	Both	6 PM to 4 PM	6 PM to 3 PM	7 PM to 6 AM	Anytime	Anytime	6 PM to 10 AM
061A	0.000	40.993	US 34 OTIS	US 6 STERLING	2800	2	Both	Anytime	Anytime	Anytime	Anytime	Anytime	Anytime
063A	0.000	56.412	US 36 ANTON	US 6 ATWOOD	2200	2	Both	Anytime	Anytime	Anytime	Anytime	Anytime	Anytime
066B	28.693	30.000	US 36 LYONS	MP 30	10000	4	Both	Anytime	Anytime	Anytime	Anytime	Anytime	Anytime
066B	30.000	34.838	MP 30	JOTIPA DR LONGMONT	12000	2	Both	6 PM to 3 PM	6 PM to 11 AM	8 PM to 7 AM	Anytime	6 PM to 11 AM	9 PM to 8 AM
066B	34.838	35.079	JOTIPA DR LONGMONT	HOVER ST LONGMONT	15000	3	Both	9 PM to 5 AM 9 AM to 4 PM	9 PM to 5 AM 9 AM to 4 PM	9 PM to 5 AM 9 AM to 4 PM	Anytime	Anytime	Anytime
066B	35.079	36.510	HOVER ST LONGMONT	HILLCREST ST / PRATT ST LONGMONT	16000	2	Both	7 PM to 1 PM	7 PM to 9 AM	8 PM to 7 AM	7 PM to 10 AM	7 PM to 9 AM	10 PM to 7 AM
066B	36.510	36.830	HILLCREST ST / PRATT ST LONGMONT	ERFERT ST LONGMONT	25000	4	EB	7 PM to 5 PM	7 PM to 5 PM	7 PM to 5 PM	Anytime	Anytime	Anytime
066B	36.830	36.510	ERFERT ST LONGMONT	HILLCREST ST / PRATT ST LONGMONT	25000	4	WB	9 AM to 8 AM	9 AM to 8 AM	9 AM to 8 AM	Anytime	Anytime	Anytime
066B	36.830	37.660	ERFERT ST LONGMONT	N 115TH ST LONGMONT	21000	2	Both	7 PM to 7 AM	8 PM to 6 AM	10 PM to 5 AM	7 PM to 9 AM	9 PM to 8 AM	11 PM to 7 AM
066B	37.660	37.950	N 115TH ST LONGMONT	PACE ST LONGMONT	19000	3	Both	9 PM to 5 AM 9 AM to 4 PM	9 PM to 5 AM 9 AM to 4 PM	9 PM to 5 AM 9 AM to 4 PM	Anytime	Anytime	Anytime
066B	37.950	38.921	PACE ST LONGMONT	BOULDER WELD COUNTY LINE ROAD	22000	2	Both	7 PM to 7 AM	8 PM to 6 AM	10 PM to 5 AM	7 PM to 9 AM	9 PM to 8 AM	11 PM to 6 AM
066B	38.921	42.737	BOULDER WELD COUNTY LINE ROAD	I-25 LONGMONT INTERCHANGE	21000	2	Both	7 PM to 7 AM	8 PM to 5 AM	10 PM to 5 AM	7 PM to 9 AM	9 PM to 8 AM	11 PM to 7 AM
066B	42.737	44.921	I-25 LONGMONT INTERCHANGE	WELD CR 13	19000	2	Both	7 PM to 7 AM	7 PM to 6 AM	9 PM to 5 AM	7 PM to 9 AM	9 PM to 8 AM	11 PM to 7 AM
066B	44.921	51.386	WELD CR 13	US 85 PLATTEVILLE	13000	2	Both	6 PM to 3 PM	7 PM to 7 AM 9 AM to Noon	8 PM to 5 AM	6 PM to 11 AM	7 PM to 10 AM	10 PM to 8 AM
070A	332.024	340.400	ARAPAHOE / ELBERT COUNTY LINE	LINCOLN / JOHN BOUNDARY	12000	4	EB	Anytime	Anytime	Anytime	Anytime	Anytime	Anytime
070A	340.400	332.000	LINCOLN / JOHN BOUNDARY	STRASBURG	12000	4	WB	Anytime	Anytime	Anytime	Anytime	Anytime	Anytime
070A	340.400	361.700	LINCOLN / JOHN BOUNDARY	LIMON	16000	4	EB	Anytime	Anytime	Anytime	Anytime	Anytime	Anytime
070A	361.700	340.400	LIMON	LINCOLN / JOHN BOUNDARY	16000	4	WB	Anytime	Anytime	Anytime	Anytime	Anytime	Anytime
070A	361.700	405.070	LIMON	CO 59 / SEIBERT	14000	4	EB	Anytime	Anytime	Anytime	Anytime	Anytime	Anytime
070A	405.070	361.700	CO 59 / SEIBERT	LIMON	14000	4	WB	Anytime	Anytime	Anytime	Anytime	Anytime	Anytime
070A	405.070	449.589	CO 59 / SEIBERT	KANSAS STATE LINE	11000	4	EB	Anytime	Anytime	Anytime	Anytime	Anytime	Anytime

Fall/Winter Single-Lane Closure Allowed Hours
Spring/Summer (April – October); Fall/Winter (November – March)

State Highway Number	Beginning of Section MP#	End of Section MP #	Beginning of Section - Description	End of Section - Description	2022 AADT	Number of Lanes	Direction	Fall/Winter Weekday Allowed Hours:			Fall/Winter Weekend Allowed Hours:		
								0.0 - 0.5 mile Lane Closure	0.5 - 1.0 mile Lane Closure	> 1.0 mile Lane Closure	0.0 - 0.5 mile Lane Closure	0.5 - 1.0 mile Lane Closure	> 1.0 mile Lane Closure
070A	449.589	405.070	KANSAS STATE LINE	CO 59 / SEIBERT	11000	4	WB	Anytime	Anytime	Anytime	Anytime	Anytime	Anytime
070N	0.000	0.396	1ST AVE	I-70 WB FRONTAGE RD (NEAR I-70 MP 328)	1600	2	Both	Anytime	Anytime	Anytime	Anytime	Anytime	Anytime
070O	0.000	0.353	US 40 AGATE	I-70 AGATE	370	2	Both	Anytime	Anytime	Anytime	Anytime	Anytime	Anytime
070P	0.000	0.528	I-70 VONA	US 24 VONA	210	2	Both	Anytime	Anytime	Anytime	Anytime	Anytime	Anytime
070Q	0.137	0.377	US 24 BURLINGTON	I-70 BURLINGTON	2400	2	Both	Anytime	Anytime	Anytime	Anytime	Anytime	Anytime
071C	48.650	101.063	CROWLEY / LINCOLN COUNTY LINE	CO 24 IN LIMON	1900	2	Both	Anytime	Anytime	Anytime	Anytime	Anytime	Anytime
071D	102.001	138.011	US 24 (3RD ST) IN LIMON	US 36 IN LAST CHANCE	2400	2	Both	Anytime	Anytime	Anytime	Anytime	Anytime	Anytime
071D	138.011	174.357	US 36 IN LAST CHANCE	US 34 BRUSH	2700	2	Both	Anytime	Anytime	Anytime	Anytime	Anytime	Anytime
071E	175.486	176.464	US 34 BRUSH	I-76 BRUSH INTERCHANGE	5700	4	Both	Anytime	Anytime	Anytime	Anytime	Anytime	Anytime
071E	176.464	201.636	I-76 BRUSH INTERCHANGE	CO 14 WELD COUNTY	2000	2	Both	Anytime	Anytime	Anytime	Anytime	Anytime	Anytime
071F	205.525	232.899	CO 14 WELD COUNTY	NEBRASKA STATE LINE	1100	2	Both	Anytime	Anytime	Anytime	Anytime	Anytime	Anytime
072B	32.325	32.856	CO 119 NEDERLAND	FOREST RD NEDERLAND	3900	2	Both	Anytime	Anytime	Anytime	Anytime	Anytime	Anytime
072B	32.856	53.999	FOREST RD NEDERLAND	CO 7 RAYMOND	2700	2	Both	Anytime	Anytime	Anytime	Anytime	Anytime	Anytime
076A	25.145	34.412	LOCHBUIE INTERCHANGE	WCR 49 INTERCHANGE	2700	2	EB	Anytime	Anytime	Anytime	Anytime	Anytime	Anytime
076A	34.412	25.145	WCR 49 INTERCHANGE	LOCHBUIE INTERCHANGE	2700	2	WB	Anytime	Anytime	Anytime	Anytime	Anytime	Anytime
076A	34.412	66.288	WCR 49 INTERCHANGE	CO 39 OVERPASS WIGGINS	18000	4	EB	Anytime	Anytime	Anytime	Anytime	Anytime	Anytime
076A	66.288	34.412	CO 39 OVERPASS WIGGINS	WCR 49 INTERCHANGE	18000	4	WB	Anytime	Anytime	Anytime	Anytime	Anytime	Anytime
076A	66.288	75.704	CO 39 OVERPASS WIGGINS	CO 34 UNDERPASS W/O FORT MORGAN	22000	4	EB	Anytime	Anytime	Anytime	Anytime	Anytime	Anytime
076A	75.704	66.288	CO 34 UNDERPASS W/O FORT MORGAN	CO 39 OVERPASS WIGGINS	22000	4	WB	Anytime	Anytime	Anytime	Anytime	Anytime	Anytime
076A	75.704	89.643	CO 34 UNDERPASS W/O FORT MORGAN	CO 71 / BRUSH	18000	4	EB	Anytime	Anytime	Anytime	Anytime	Anytime	Anytime
076A	89.643	75.704	CO 71 / BRUSH	CO 34 UNDERPASS W/O FORT MORGAN	18000	4	WB	Anytime	Anytime	Anytime	Anytime	Anytime	Anytime
076A	89.660	89.643	CO 71 / BRUSH	NEBRASKA STATE LINE	13000	4	EB	Anytime	Anytime	Anytime	Anytime	Anytime	Anytime
076A	184.135	89.660	NEBRASKA STATE LINE	CO 71 / BRUSH	13000	4	WB	Anytime	Anytime	Anytime	Anytime	Anytime	Anytime
076B	0.000	0.306	CO 76 INTERCHANGE KEENSBURG	ELM ST KEENESBURG	4300	2	Both	Anytime	Anytime	Anytime	Anytime	Anytime	Anytime
079B	18.926	23.892	168TH AVENUE	PROSPECT VALLEY, CO 52	1800	2	Both	Anytime	Anytime	Anytime	Anytime	Anytime	Anytime
085C	236.034	238.060	ADAMS / WELD COUNTY LINE	WCR 6	36000	4	NB	7 PM to 8 AM	7 PM to 8 AM	7 PM to 8 AM	6 PM to 2 PM	6 PM to 2 PM	6 PM to 2 PM
085C	238.060	236.034	WCR 6	ADAMS / WELD COUNTY LINE	36000	4	SB	6 PM to 7 AM	6 PM to 7 AM	6 PM to 7 AM	5 PM to Noon	5 PM to Noon	5 PM to Noon
085C	238.060	241.585	WCR 6	CO 52 FT LUPTON	27000	4	NB	5 PM to 7 AM 9 AM to 2 PM	5 PM to 7 AM 9 AM to 2 PM	5 PM to 7 AM 9 AM to 2 PM	Anytime	Anytime	Anytime
085C	241.585	238.060	CO 52 FT LUPTON	WCR 6	27000	4	SB	5 PM to 3 PM	5 PM to 3 PM	5 PM to 3 PM	Anytime	Anytime	Anytime
085C	241.585	265.849	CO 52 FT LUPTON	US 34	25000	4	NB	5 PM to 4 PM	5 PM to 4 PM	5 PM to 4 PM	Anytime	Anytime	Anytime
085C	265.849	241.585	US 34	CO 52 FT LUPTON	25000	4	SB	9 AM to 7 AM	9 AM to 7 AM	9 AM to 7 AM	Anytime	Anytime	Anytime

Fall/Winter Single-Lane Closure Allowed Hours
Spring/Summer (April – October); Fall/Winter (November – March)

State Highway Number	Beginning of Section MP#	End of Section MP #	Beginning of Section - Description	End of Section - Description	2022 AADT	Number of Lanes	Direction	Fall/Winter Weekday Allowed Hours:			Fall/Winter Weekend Allowed Hours:		
								0.0 - 0.5 mile Lane Closure	0.5 - 1.0 mile Lane Closure	> 1.0 mile Lane Closure	0.0 - 0.5 mile Lane Closure	0.5 - 1.0 mile Lane Closure	> 1.0 mile Lane Closure
085E	0.000	1.275	CO 52 FORT LUPTON BUSINESS LOOP	US 85	5300	2	Both	Anytime	Anytime	8 PM to 11 AM	Anytime	Anytime	Anytime
085F	0.000	1.375	CO 66 PLATEVILLE	END US 85 PLATEVILLE BUS LOOP	1600	2	Both	Anytime	Anytime	Anytime	Anytime	Anytime	Anytime
085G	0.000	1.625	CO 85 BUSINESS LOOP GREELEY	US 34 BUSINESS LOOP GREELEY	17000	4	Both	Anytime	Anytime	Anytime	Anytime	Anytime	Anytime
085H	0.000	2.240	US 34 BUSINESS LOOP GREELEY	END US 85 GREELEY BUS LOOP	14000	4	Both	Anytime	Anytime	Anytime	Anytime	Anytime	Anytime
085L	265.849	266.652	US 34	22ND ST GREELEY	29000	5	NB	Anytime	Anytime	Anytime	Anytime	Anytime	Anytime
085L	266.652	265.849	22ND ST GREELEY	US 34	29000	5	SB	6 PM to 4 PM	6 PM to 4 PM	6 PM to 4 PM	5 PM to 3 PM	5 PM to 3 PM	5 PM to 3 PM
085L	266.652	268.234	22ND ST GREELEY	8TH STREET	30000	4	NB	6 PM to 7 AM 10 AM to 1 PM	6 PM to 7 AM 10 AM to 1 PM	6 PM to 7 AM 10 AM to 1 PM	Anytime	Anytime	Anytime
085L	268.234	266.652	8TH STREET	22ND ST GREELEY	30000	4	SB	7 PM to 7 AM 9 AM to 3 PM	7 PM to 7 AM 9 AM to 3 PM	7 PM to 7 AM 9 AM to 3 PM	6 PM to 3 PM	6 PM to 3 PM	6 PM to 3 PM
085L	268.234	270.253	8TH ST GREELEY	GREELEY BUS RTE OVERPASS	19000	4	NB	Anytime	Anytime	Anytime	Anytime	Anytime	Anytime
085L	270.253	268.234	GREELEY BUS RTE OVERPASS	8TH ST GREELEY	19000	4	SB	Anytime	Anytime	Anytime	Anytime	Anytime	Anytime
085L	270.253	272.484	GREELEY BUS RTE OVERPASS	CO 392 LUCERNE	16000	4	NB	Anytime	Anytime	Anytime	Anytime	Anytime	Anytime
085L	272.484	270.253	CO 392 LUCERNE	GREELEY BUS RTE OVERPASS	16000	4	SB	Anytime	Anytime	Anytime	Anytime	Anytime	Anytime
085L	272.484	280.284	CO 392 LUCERNE	1ST AVE AULT	13000	4	NB	Anytime	Anytime	Anytime	Anytime	Anytime	Anytime
085L	280.284	272.484	1ST AVE AULT	CO 392 LUCERNE	13000	4	SB	Anytime	Anytime	Anytime	Anytime	Anytime	Anytime
085L	280.284	283.400	1ST AVE AULT	S/O MAIN AVE PIERCE	5500	2	Both	Anytime	Anytime	5 PM to 6 AM 8 AM to 2 PM	Anytime	Anytime	5 PM to Noon 1 PM to 4 PM
085L	283.400	284.100	S/O MAIN AVE PIERCE	N/O WELD CR 90 PIERCE	5600	4	NB	Anytime	Anytime	Anytime	Anytime	Anytime	Anytime
085L	284.100	283.400	N/O WELD CR 90 PIERCE	S/O MAIN AVE PIERCE	5600	4	SB	Anytime	Anytime	Anytime	Anytime	Anytime	Anytime
085L	284.100	288.534	N/O WELD CR 90 PIERCE	4TH ST NUNN	5500	2	Both	Anytime	Anytime	6PM to 6 AM 1 PM to 3 PM	Anytime	Anytime	Anytime
085L	288.534	309.542	4TH ST NUNN	WYOMING STATE LINE	5000	2	Both	Anytime	Anytime	11 AM to 6 AM	Anytime	Anytime	Anytime
086A	12.300	23.126	ELBERT/DOUGLAS COUNTY LINE	UTE AVE IN KIOWA	13000	2	Both	7 PM to 7 AM	7 PM to 6 AM	9 PM to 6 AM	6 PM to 4 PM	7 PM to 12 PM	9 PM to 8 AM
086A	23.126	27.718	UTE AVE IN KIOWA	ELBERT CR 61.6	1700	2	Both	Anytime	Anytime	Anytime	Anytime	Anytime	Anytime
086A	27.718	59.279	ELBERT CR 61.6	I-70 INTERCHANGE (#352)	1700	2	Both	Anytime	Anytime	Anytime	Anytime	Anytime	Anytime
093A	11.781	12.000	CO 128 E BOULDER COUNTY	END SB PASSING LANE	17000	2	Both	7 PM to 6 AM	7 PM to 6 AM	10 PM to 6 AM	7 PM to 11 AM	7 PM to 10 AM	10 PM to 8AM
093A	12.000	13.620	END SB PASSING LANE	CO 170 MARSHALL	17000	3	Both	6 PM to 7 AM	7 PM to 6 AM	8 PM to 6 AM	6 PM to 7 AM 10 AM to 2 PM	6 PM to 7 AM	8 PM to 6 AM
093A	13.617	15.323	CO 170 MARSHALL	GREENBRIER BLVD BOULDER	16000	4	NB	Anytime	Anytime	Anytime	Anytime	Anytime	Anytime
093A	15.323	13.617	GREENBRIER BLVD BOULDER	CO 170 MARSHALL	16000	4	SB	5 PM to 4 PM	5 PM to 4 PM	5 PM to 4 PM	Anytime	Anytime	Anytime
093A	15.323	16.332	GREENBRIER BLVD BOULDER	TABLE MESA DR BOULDER	24000	4	NB	5 PM to 4 PM	5 PM to 4 PM	5 PM to 4 PM	Anytime	Anytime	Anytime
093A	16.332	15.323	TABLE MESA DR BOULDER	GREENBRIER BLVD BOULDER	24000	4	SB	6 PM to 7 AM 9 AM to Noon	6 PM to 7 AM 9 AM to Noon	6 PM to 7 AM 9 AM to Noon	5 PM to 1 PM	5 PM to 1 PM	5 PM to 1 PM
093A	16.332	17.422	TABLE MESA DR BOULDER	US 36E / BASELINE RD BOULDER	29000	6	NB	Anytime	Anytime	Anytime	Anytime	Anytime	Anytime
093A	17.422	16.332	US 36E / BASELINE RD BOULDER	TABLE MESA DR BOULDER	29000	6	SB	Anytime	Anytime	Anytime	Anytime	Anytime	Anytime
093A	17.422	17.778	US 36E / BASELINE RD BOULDER	20TH ST BOULDER	36000	5	NB	Anytime	Anytime	Anytime	Anytime	Anytime	Anytime

Fall/Winter Single-Lane Closure Allowed Hours
Spring/Summer (April – October); Fall/Winter (November – March)

State Highway Number	Beginning of Section MP#	End of Section MP #	Beginning of Section - Description	End of Section - Description	2022 AADT	Number of Lanes	Direction	Fall/Winter Weekday Allowed Hours:			Fall/Winter Weekend Allowed Hours:		
								0.0 - 0.5 mile Lane Closure	0.5 - 1.0 mile Lane Closure	> 1.0 mile Lane Closure	0.0 - 0.5 mile Lane Closure	0.5 - 1.0 mile Lane Closure	> 1.0 mile Lane Closure
093A	17.778	17.422	20TH ST BOULDER	US 36E / BASELINE RD BOULDER	36000	5	SB	7 PM to 2 PM	7 PM to 2 PM	7 PM to 2 PM	6 PM to 1 PM	6 PM to 1 PM	6 PM to 1 PM
093A	17.778	18.721	20TH ST BOULDER	ARAPAHOE AVE BOULDER	30000	4	NB	6 PM to 3 PM	6 PM to 3 PM	6 PM to 3 PM	5 PM to 2 PM	5 PM to 2 PM	5 PM to 2 PM
093A	18.721	17.778	ARAPAHOE AVE BOULDER	20TH ST BOULDER	30000	4	SB	6 PM to 8 AM 10 AM to 2 PM	6 PM to 8 AM 10 AM to 2 PM	6 PM to 8 AM 10 AM to 2 PM	5 PM to 1 PM	5 PM to 1 PM	5 PM to 1 PM
093A	18.721	18.849	ARAPAHOE AVE BOULDER	CO 119 / CO 7 BOULDER	21000	4	NB	Anytime	Anytime	Anytime	Anytime	Anytime	Anytime
093A	18.849	18.721	CO 119 / CO 7 BOULDER	ARAPAHOE AVE BOULDER	21000	4	SB	Anytime	Anytime	Anytime	Anytime	Anytime	Anytime
094A	33.079	86.174	RUSH RD	US 40 AT AROYA	440	2	Both	Anytime	Anytime	Anytime	Anytime	Anytime	Anytime
113A	0.000	18.830	CO 138 ILIFF	NEBRASKA STATE LINE	1500	2	Both	Anytime	Anytime	Anytime	Anytime	Anytime	Anytime
119A	22.730	36.468	COAL CREEK CANYON RD	BOULDER CR 122	6400	2	Both	Anytime	Anytime	5 PM to 8 AM 10 AM to 1 PM	Anytime	Anytime	6 PM to 10 AM
119A	36.468	38.980	BOULDER CR 122	BOULDER CR 118	6700	2	Both	Anytime	Anytime	Anytime	Anytime	Anytime	6 PM to 10 AM
119A	38.980	40.930	BOULDER CR 118	PEARL ST BOULDER	7200	2	Both	Anytime	Anytime	Anytime	Anytime	Anytime	6 PM to 10 AM
119A	40.930	41.892	PEARL ST BOULDER	BROADWAY BOULDER	16000	4	Both	Anytime	Anytime	Anytime	Anytime	Anytime	Anytime
119B	44.237	44.919	US 36 BOULDER	FOOTHILLS PARKWAY INTERCHANGE	31000	4	EB	6 PM to 2 PM	6 PM to 2 PM	6 PM to 2 PM	5 PM to 1 PM	5 PM to 1 PM	5 PM to 1 PM
119B	44.919	44.237	FOOTHILLS PARKWAY INTERCHANGE	US 36 BOULDER	31000	4	WB	5 PM to 5 AM 10 AM to 3 PM	5 PM to 5 AM 10 AM to 3 PM	5 PM to 5 AM 10 AM to 3 PM	5 PM to 1 PM	5 PM to 1 PM	5 PM to 1 PM
119B	44.919	45.330	FOOTHILLS PARKWAY INTERCHANGE	BEGIN ONE-WAY CO 119	21000	3	Both	7 PM to 8 AM 9 AM to 11 AM	8 PM to 7 AM	10 PM to 6 AM	6 PM to 10 AM	7 PM to 9 AM	9 PM to 7 AM
119B	45.330	45.766	BEGIN ONE-WAY CO 119	MERGE FOOTHILLS PKWY	9700	2	Both	6 PM to 3 PM	6 PM to 3 PM	7 PM to 7 AM	Anytime	Anytime	7 PM to 9 AM
119B	45.766	46.067	MERGE FOOTHILLS PKWY	JAY RD BOULDER	57000	6	NB	6 PM to 4 PM	6 PM to 4 PM	6 PM to 4 PM	Anytime	Anytime	Anytime
119B	46.067	45.766	JAY RD BOULDER	MERGE FOOTHILLS PKWY	57000	6	SB	9 AM to 7 AM	9 AM to 7 AM	9 AM to 7 AM	Anytime	Anytime	Anytime
119B	46.067	56.202	JAY RD BOULDER	US 287 LONGMONT	57000	4	EB	9 PM to 8 AM	9 PM to 8 AM	9 PM to 8 AM	7 PM to 10 AM	7 PM to 10 AM	7 PM to 10 AM
119B	56.202	46.067	US 287 LONGMONT	JAY RD BOULDER	57000	4	WB	6 PM to 7 AM	6 PM to 7 AM	6 PM to 7 AM	7 PM to 10 AM	7 PM to 10 AM	7 PM to 10 AM
119B	56.202	57.000	US 287 LONGMONT	KIMBARK ST LONGMONT	38000	6	EB	Anytime	Anytime	Anytime	Anytime	Anytime	Anytime
119B	57.000	56.202	KIMBARK ST LONGMONT	US 287 LONGMONT	38000	6	WB	Anytime	Anytime	Anytime	Anytime	Anytime	Anytime
119B	57.000	59.089	KIMBARK ST LONGMONT	3RD AVE LONGMONT	27000	4	EB	5 PM to 3 AM	5 PM to 3 AM	5 PM to 3 AM	Anytime	Anytime	Anytime
119B	59.089	57.000	3RD AVE LONGMONT	KIMBARK ST LONGMONT	27000	4	WB	9 AM to 8 AM	9 AM to 8 AM	9 AM to 8 AM	Anytime	Anytime	Anytime
119C	59.089	63.700	3RD AVE LONGMONT	I-25 LONGMONT INTERCHANGE	34000	4	EB	2 PM to 9 AM	2 PM to 9 AM	2 PM to 9 AM	6 PM to 11 AM	6 PM to 11 AM	6 PM to 11 AM
119C	63.700	59.089	I-25 LONGMONT INTERCHANGE	3RD AVE LONGMONT	34000	4	WB	6 PM to 7 AM 9 AM to 11 AM	6 PM to 7 AM 9 AM to 11 AM	6 PM to 7 AM 9 AM to 11 AM	5 PM to Noon	5 PM to Noon	5 PM to Noon
128A	0.000	3.940	US 93	McCASLIN BLVD	4200	2	Both	Anytime	Anytime	6 PM to 4 PM	Anytime	Anytime	Anytime
138A	0.000	0.546	US 6 STERLING	BROADWAY ST STERLING	1600	2	Both	Anytime	Anytime	Anytime	Anytime	Anytime	Anytime
138A	0.546	1.810	SERVICE RD & 2ND ST STERLING	PIONEER RD STERLING	4200	4	Both	Anytime	Anytime	Anytime	Anytime	Anytime	Anytime
138A	1.810	2.909	PIONEER RD STERLING	NORTH OF COUNTY RD 32.2 STERLING	3900	2	Both	Anytime	Anytime	Anytime	Anytime	Anytime	Anytime
138A	2.909	57.720	NORTH OF COUNTY RD 32.2 STERLING	PLUM ST JULESBURG	2600	2	Both	Anytime	Anytime	Anytime	Anytime	Anytime	Anytime
138A	57.720	58.232	PLUM ST JULESBURG	ASH ST JULESBURG	2300	4	Both	Anytime	Anytime	Anytime	Anytime	Anytime	Anytime

Fall/Winter Single-Lane Closure Allowed Hours
Spring/Summer (April – October); Fall/Winter (November – March)

State Highway Number	Beginning of Section MP#	End of Section MP #	Beginning of Section - Description	End of Section - Description	2022 AADT	Number of Lanes	Direction	Fall/Winter Weekday Allowed Hours:			Fall/Winter Weekend Allowed Hours:		
								0.0 - 0.5 mile Lane Closure	0.5 - 1.0 mile Lane Closure	> 1.0 mile Lane Closure	0.0 - 0.5 mile Lane Closure	0.5 - 1.0 mile Lane Closure	> 1.0 mile Lane Closure
138A	58.232	59.823	ASH ST JULESBURG	NEBRASKA STATE LINE	620	2	Both	Anytime	Anytime	Anytime	Anytime	Anytime	Anytime
144A	0.000	26.887	I-76 W/O WIGGINS	MORGAN CR 16.8	2400	2	Both	Anytime	Anytime	Anytime	Anytime	Anytime	Anytime
144A	26.887	28.796	MORGAN CR 16.8	CO 52	5000	2	Both	Anytime	Anytime	6 PM to 11 AM 1 PM to 4 PM	Anytime	Anytime	5 PM to 9 AM
157A	0.000	0.172	US 36 BOULDER	S BOULDER RD BOULDER	43000	3	Both	10 PM to 6 AM	10 PM to 6 AM	11 PM to 5 AM	9 PM to 8 AM	10 PM to 7 AM	11 PM to 6 AM
157A	0.172	4.530	S BOULDER RD BOULDER	CO 119 BOULDER	50000	4	NB	7 PM to 7 AM	7 PM to 7 AM	7 PM to 7 AM	6 PM to 10 AM	6 PM to 10 AM	6 PM to 10 AM
157A	4.530	0.172	CO 119 BOULDER	S BOULDER RD BOULDER	50000	4	SB	7 PM to 8 AM	7 PM to 8 AM	7 PM to 8 AM	6 PM to 10 AM	6 PM to 10 AM	6 PM to 10 AM
170A	0.000	2.157	BOULDER CR ES2	SENDA ROSCOSA ST ELDORADO SPRINGS	1100	2	Both	Anytime	Anytime	Anytime	Anytime	Anytime	Anytime
170A	2.157	2.725	SENDA ROSCOSA ST ELDORADO SPRINGS	CO 93	2300	2	Both	Anytime	Anytime	Anytime	Anytime	Anytime	Anytime
170A	2.725	3.057	CO 93	S CHERRYVALE RD BOULDER	6200	2	Both	Anytime	Anytime	6 PM to 7 AM	Anytime	Anytime	7 PM to 11 AM
170A	3.057	6.675	S CHERRYVALE RD BOULDER	BEGIN 4-LANE HWY	21000	2	Both	8 PM to 9 AM	8 PM to 8 AM	10 PM to 7 AM	8 PM to 10 AM	8 PM to 9 AM	11 PM to 8 AM
170A	6.675	6.911	BEGIN 4-LANE HWY	US 36 SUPERIOR	25000	4	EB	Anytime	Anytime	Anytime	Anytime	Anytime	Anytime
170A	6.911	6.978	US 36 SUPERIOR	BEGIN 4-LANE HWY	25000	4	WB	Anytime	Anytime	Anytime	Anytime	Anytime	Anytime
257A	0.000	5.145	US 60 MILLIKEN	US 34 WELD COUNTY	14000	2	Both	7 PM to 6 AM 9 AM to 3 PM	7 PM to 6 AM	9 PM to 5 AM	Anytime	2 PM to Noon	7 PM to 8 AM
257A	5.145	10.595	US 34 WELD COUNTY	CO 392B / HOLLISTER LAKE RD WINDSOR	14000	2	Both	7 PM to 6 AM 9 AM to 3 PM	7 PM to 6 AM	9 PM to 5 AM	Anytime	2 PM to Noon	7 PM to 8 AM
257A	10.595	11.004	CO 392B / HOLLISTER LAKE RD WINDSOR	2ND STREET WINDSOR	14000	4	NB	Anytime	Anytime	Anytime	Anytime	Anytime	Anytime
257A	11.004	10.595	2ND STREET WINDSOR	CO 392B / HOLLISTER LAKE RD WINDSOR	14000	4	SB	Anytime	Anytime	Anytime	Anytime	Anytime	Anytime
257A	11.004	11.623	2ND STREET WINDSOR	CO 392A / MAIN ST / 7TH ST WINDSOR	17000	2	Both	8 PM to 7 AM	9 PM to 7 AM	10 PM to 5 AM	Anytime	6 PM to 10 AM	8 AM to 8 AM
257A	11.623	14.526	CO 392A / MAIN ST / 7TH ST WINDSOR	WELD CR 74	6300	2	Both	Anytime	9 AM to 7 AM	6 PM to 6 AM 10 AM to Noon	Anytime	Anytime	5 PM to 11 AM
257A	14.526	18.487	WELD CR 74	CO 14	6300	2	Both	Anytime	9 AM to 7 AM	6 PM to 6 AM 10 AM to Noon	Anytime	Anytime	5 PM to 11 AM
257B	0.037	1.146	CO 257A / WELD CR 19	US 34D / 10TH ST	220	2	Both	Anytime	Anytime	Anytime	Anytime	Anytime	Anytime
287B	122.775	133.240	KIOWA / CHEYENNE COUNTY LINE	CO 40	4200	2	Both	Anytime	Anytime	7 PM to 9 AM	Anytime	Anytime	3 PM to 10 AM
287C	300.847	305.361	DILLON RD	CO 7/ARAPAHOE RD BOULDER	40000	4	NB	7 PM to 8 AM 9 AM to 11 AM	7 PM to 8 AM 9 AM to 11 AM	7 PM to 8 AM 9 AM to 11 AM	7 pm to 11 AM	7 pm to 11 AM	7 pm to 11 AM
287C	305.361	300.847	CO 7/ARAPAHOE RD BOULDER	DILLON RD	40000	4	SB	7 PM to 7 AM	7 PM to 7 AM	7 PM to 7 AM	5 PM to 11 AM	5 PM to 11 AM	5 PM to 11 AM
287C	305.361	309.388	CO 7/ARAPAHOE RD BOULDER	BOULDER CR 38 BOULDER COUNTY	29000	4	NB	6 PM to 4 PM	6 PM to 4 PM	6 PM to 4 PM	5 PM to 3 PM	5 PM to 3 PM	5 PM to 3 PM
287C	309.388	305.361	BOULDER CR 38 BOULDER COUNTY	CO 7/ARAPAHOE RD BOULDER	29000	4	SB	5 PM to 7 AM 9 AM to 1 PM	5 PM to 7 AM 9 AM to 1 PM	5 PM to 7 AM 9 AM to 1 PM	6 PM to 4 PM	6 PM to 4 PM	6 PM to 4 PM
287C	309.388	310.390	BOULDER CR 38 BOULDER COUNTY	CO 52 LONGMONT	25000	4	NB	6 PM to 4 PM	6 PM to 4 PM	6 PM to 4 PM	Anytime	Anytime	Anytime
287C	310.390	309.388	CO 52 LONGMONT	BOULDER CR 38 BOULDER COUNTY	25000	4	SB	9 AM to 7 AM	9 AM to 7 AM	9 AM to 7 AM	Anytime	Anytime	Anytime
287C	310.390	311.423	CO 52 LONGMONT	NIWOT RD LONGMONT	28000	4	NB	6 PM to 4 PM	6 PM to 4 PM	6 PM to 4 PM	6 PM to Noon	6 PM to Noon	6 PM to Noon
287C	311.423	310.390	NIWOT RD LONGMONT	CO 52 LONGMONT	28000	4	SB	5 PM to 7 AM 9 AM to 4 PM	5 PM to 7 AM 9 AM to 4 PM	5 PM to 7 AM 9 AM to 4 PM	Anytime	Anytime	Anytime
287C	311.423	314.564	NIWOT RD LONGMONT	JERSEY AVE LONGMONT	28000	4	NB	6 PM to 4 PM	6 PM to 4 PM	6 PM to 4 PM	5 PM to 4 PM	5 PM to 4 PM	5 PM to 4 PM
287C	314.564	311.423	JERSEY AVE LONGMONT	NIWOT RD LONGMONT	28000	4	SB	5 PM to 7 AM 9 AM to 4 pM	5 PM to 7 AM 9 AM to 4 pM	5 PM to 7 AM 9 AM to 4 pM	Anytime	Anytime	Anytime

Fall/Winter Single-Lane Closure Allowed Hours
Spring/Summer (April – October); Fall/Winter (November – March)

State Highway Number	Beginning of Section MP#	End of Section MP #	Beginning of Section - Description	End of Section - Description	2022 AADT	Number of Lanes	Direction	Fall/Winter Weekday Allowed Hours:			Fall/Winter Weekend Allowed Hours:		
								0.0 - 0.5 mile Lane Closure	0.5 - 1.0 mile Lane Closure	> 1.0 mile Lane Closure	0.0 - 0.5 mile Lane Closure	0.5 - 1.0 mile Lane Closure	> 1.0 mile Lane Closure
287C	314.564	315.227	JERSEY AVE LONGMONT	BOSTON AVE LONGMONT	28000	4	NB	5 PM to 7 AM 9 AM to 2 PM	5 PM to 7 AM 9 AM to 2 PM	5 PM to 7 AM 9 AM to 2 PM	5 PM to 4 PM	5 PM to 4 PM	5 PM to 4 PM
287C	315.227	314.564	BOSTON AVE LONGMONT	JERSEY AVE LONGMONT	28000	4	SB	6 PM to 4 PM	6 PM to 4 PM	6 PM to 4 PM	Anytime	Anytime	Anytime
287C	315.227	315.656	BOSTON AVE LONGMONT	3RD AVE LONGMONT	21000	4	NB	Anytime	Anytime	Anytime	Anytime	Anytime	Anytime
287C	315.656	315.227	3RD AVE LONGMONT	BOSTON AVE LONGMONT	21000	4	SB	Anytime	Anytime	Anytime	Anytime	Anytime	Anytime
287C	315.656	316.330	3RD AVE LONGMONT	9TH AVE LONGMONT	25000	4	NB	6 PM to 3 PM	6 PM to 3 PM	6 PM to 3 PM	Anytime	Anytime	Anytime
287C	316.330	315.656	9TH AVE LONGMONT	3RD AVE LONGMONT	25000	4	SB	Anytime	Anytime	Anytime	Anytime	Anytime	Anytime
287C	316.330	316.848	9TH AVE LONGMONT	MOUNTAIN VIEW AVE LONGMONT	30000	4	NB	6 PM to 1 PM	6 PM to 1 PM	6 PM to 1 PM	5 PM to 3 PM	5 PM to 3 PM	5 PM to 3 PM
287C	316.848	316.330	MOUNTAIN VIEW AVE LONGMONT	9TH AVE LONGMONT	30000	4	SB	5 PM to 7 AM 9 AM to 1 PM	5 PM to 7 AM 9 AM to 1 PM	5 PM to 7 AM 9 AM to 1 PM	5 PM to 2 PM	5 PM to 2 PM	5 PM to 2 PM
287C	316.848	317.865	MOUNTAIN VIEW AVE LONGMONT	21ST AVE LONGMONT	30000	4	NB	6 PM to 1 PM	6 PM to 1 PM	6 PM to 1 PM	5 PM to 3 PM	5 PM to 3 PM	5 PM to 3 PM
287C	317.865	316.848	21ST AVE LONGMONT	MOUNTAIN VIEW AVE LONGMONT	30000	4	SB	5 PM to 7 AM 9 AM to 2 PM	5 PM to 7 AM 9 AM to 2 PM	5 PM to 7 AM 9 AM to 2 PM	5 PM to 2 PM	5 PM to 2 PM	5 PM to 2 PM
287C	317.865	318.326	21ST AVE LONGMONT	CO 66 LONGMONT	25000	4	NB	6 PM to 3 PM	6 PM to 3 PM	6 PM to 3 PM	Anytime	Anytime	Anytime
287C	318.326	317.865	CO 66 LONGMONT	21ST AVE LONGMONT	25000	4	SB	Anytime	Anytime	Anytime	Anytime	Anytime	Anytime
287C	318.326	331.645	CO 66 LONGMONT	19TH ST SOUTHEAST LOVELAND	28000	4	NB	6 PM to 3 PM	6 PM to 3 PM	6 PM to 3 PM	5 PM to 4 PM	5 PM to 4 PM	5 PM to 4 PM
287C	331.645	318.326	19TH ST SOUTHEAST LOVELAND	CO 66 LONGMONT	28000	4	SB	9 AM to 6 AM	9 AM to 6 AM	9 AM to 6 AM	Anytime	Anytime	Anytime
287C	331.645	332.668	19TH ST SOUTHEAST LOVELAND	S CLEVELAND AVE LOVELAND	25000	4	NB	5 PM to 3 PM	5 PM to 3 PM	5 PM to 3 PM	Anytime	Anytime	Anytime
287C	332.668	331.645	S CLEVELAND AVE LOVELAND	19TH ST SOUTHEAST LOVELAND	25000	4	SB	5 PM to 3 PM	5 PM to 3 PM	5 PM to 3 PM	Anytime	Anytime	Anytime
287C	332.668	333.410	S CLEVELAND AVE LOVELAND	6TH ST LOVELAND	12000	2	NB	5 PM to 3 PM	5 PM to 3 PM	5 PM to 3 PM	Anytime	Anytime	Anytime
287C	333.410	334.312	6TH ST LOVELAND	17TH AVE LOVELAND	16000	3	NB	Anytime	Anytime	Anytime	Anytime	Anytime	Anytime
287C	334.312	339.128	17TH AVE LOVELAND	CO 392	37000	4	NB	6 PM to 9 AM	6 PM to 9 AM	6 PM to 9 AM	6 PM to Noon	6 PM to Noon	6 PM to Noon
287C	339.128	334.312	CO 392	17TH AVE LOVELAND	37000	4	SB	6 PM to 8 AM	6 PM to 8 AM	6 PM to 8 AM	5 PM to 11 AM	5 PM to 11 AM	5 PM to 11 AM
287C	339.128	342.214	CO 392	HARMONY ROAD FORT COLLINS	34000	4	NB	6 PM to 8 AM	6 PM to 8 AM	6 PM to 8 AM	5 PM to 1 PM	5 PM to 1 PM	5 PM to 1 PM
287C	342.214	339.128	HARMONY ROAD FORT COLLINS	CO 392	34000	4	SB	6 PM to 8 AM 9 AM to Noon	6 PM to 8 AM 9 AM to Noon	6 PM to 8 AM 9 AM to Noon	5 PM to Noon	5 PM to Noon	5 PM to Noon
287C	342.214	345.991	HARMONY ROAD FORT COLLINS	LAUREL ST FORT COLLINS	41000	6	NB	Anytime	Anytime	Anytime	Anytime	Anytime	Anytime
287C	345.991	342.214	LAUREL ST FORT COLLINS	HARMONY ROAD FORT COLLINS	41000	6	SB	Anytime	Anytime	Anytime	Anytime	Anytime	Anytime
287C	345.991	346.625	LAUREL ST FORT COLLINS	MOUNTAIN AVE FORT COLLINS	26000	4	NB	5 PM to 3 PM	5 PM to 3 PM	5 PM to 3 PM	Anytime	Anytime	Anytime
287C	346.625	345.991	MOUNTAIN AVE FORT COLLINS	LAUREL ST FORT COLLINS	26000	4	SB	Anytime	Anytime	Anytime	Anytime	Anytime	Anytime
287C	346.625	348.630	MOUNTAIN AVE FORT COLLINS	CO 1 / TERRY LAKE RD	30000	4	NB	6 PM to 9 AM	6 PM to 9 AM	6 PM to 9 AM	5 PM to 3 PM	5 PM to 3 PM	5 PM to 3 PM
287C	348.630	346.625	CO 1 / TERRY LAKE RD	MOUNTAIN AVE FORT COLLINS	30000	4	SB	9 AM to 7 AM	9 AM to 7 AM	9 AM to 7 AM	5 PM to 1 PM	5 PM to 1 PM	5 PM to 1 PM
287C	348.630	350.209	CO 1 / TERRY LAKE RD	LARIMER CR 54G LA PORTE	17000	4	NB	Anytime	Anytime	Anytime	Anytime	Anytime	Anytime
287C	350.209	348.630	LARIMER CR 54G LA PORTE	CO 1 / TERRY LAKE RD	17000	4	SB	Anytime	Anytime	Anytime	Anytime	Anytime	Anytime
287C	350.209	352.353	LARIMER CR 54G LA PORTE	OVERLAND TRAIL	11000	2	Both	Anytime	2 PM to 12 PM	7 PM to 7 AM	2 PM to 10 AM	4 PM to 9 AM	7 PM to 7 AM

Fall/Winter Single-Lane Closure Allowed Hours
Spring/Summer (April – October); Fall/Winter (November – March)

State Highway Number	Beginning of Section MP#	End of Section MP #	Beginning of Section - Description	End of Section - Description	2022 AADT	Number of Lanes	Direction	Fall/Winter Weekday Allowed Hours:			Fall/Winter Weekend Allowed Hours:		
								0.0 - 0.5 mile Lane Closure	0.5 - 1.0 mile Lane Closure	> 1.0 mile Lane Closure	0.0 - 0.5 mile Lane Closure	0.5 - 1.0 mile Lane Closure	> 1.0 mile Lane Closure
287C	352.353	367.011	OVERLAND TRAIL	LARIMER CR 74E	9500	3	Both	Anytime	Anytime	Anytime	Anytime	Anytime	Anytime
287C	367.011	367.842	LARIMER CR 74E	LARIMER CR 80	6400	2	Both	Anytime	Anytime	8 PM to 7 AM	3 PM to 9 AM	Anytime	5 PM to 9 AM
287C	367.842	385.223	LARIMER CR 80	WYOMING STATE LINE	4300	3	Both	Anytime	Anytime	Anytime	Anytime	Anytime	Anytime
287Z	0.000	0.171	BEGIN 1-WAY SOUTHBOUND (17TH AVE)	16TH STREET LOVELAND	15000	2	SB	6 PM to Noon	6 PM to Noon	6 PM to Noon	6 PM to Noon	6 PM to Noon	6 PM to Noon
287Z	0.171	1.273	16TH STREET LOVELAND	2ND ST LOVELAND	12000	3	SB	Anytime	Anytime	Anytime	Anytime	Anytime	Anytime
287Z	1.273	1.763	2ND ST LOVELAND	END 1-WAY SOUTHBOUND (5TH ST SE)	11000	2	SB	Anytime	Anytime	Anytime	Anytime	Anytime	Anytime
385B	141.159	149.701	KIOWA / CHEYENNE COUNTY LINE	US 40 IN CHEYENNE WELLS	780	2	Both	Anytime	Anytime	Anytime	Anytime	Anytime	Anytime
385C	150.251	187.886	US 40 IN CHEYENNE WELLS	LINCOLN ST BURLINGTON	5000	2	Both	Anytime	Anytime	Anytime	Anytime	Anytime	Anytime
385C	187.886	188.855	LINCOLN ST BURLINGTON	8TH ST BURLINGTON	5500	4	Both	Anytime	Anytime	Anytime	Anytime	Anytime	Anytime
385C	207.508	216.661	8TH ST BURLINGTON	US 36 WEST	2100	2	Both	Anytime	Anytime	Anytime	Anytime	Anytime	Anytime
385D	219.448	243.425	US 36 EAST	NORTH RAILWAY ST WRAY	5000	2	Both	Anytime	Anytime	6 PM to 9 AM 1 PM to 4 PM	Anytime	Anytime	Anytime
385D	243.425	278.934	NORTH RAILWAY ST WRAY	JOHNSON ST IN HOLYOKE	3600	2	Both	Anytime	Anytime	Anytime	Anytime	Anytime	Anytime
385D	278.934	279.286	JOHNSON ST IN HOLYOKE	FURRY ST HOLYOKE	3500	4	Both	Anytime	Anytime	Anytime	Anytime	Anytime	Anytime
385D	279.286	309.143	US 6 HOLYOKE	I-76 JULESBURG INTERCHANGE	2600	2	Both	Anytime	Anytime	Anytime	Anytime	Anytime	Anytime
385D	309.143	310.996	I-76 JULESBURG INTERCHANGE	US 138 JULESBURG	1600	2	Both	Anytime	Anytime	Anytime	Anytime	Anytime	Anytime
385E	313.687	317.631	JULESBURG AIRPORT	CO-NE STATE LINE	350	2	Both	Anytime	Anytime	Anytime	Anytime	Anytime	Anytime
392A	95.305	100.000	US 287	I-25 WINDSOR INTERCHANGE	19000	2	Both	7 PM to 6 AM	8 PM to 6 AM	9 PM to 5 AM	8 PM to 11 AM	8 PM to 10 AM	11 PM to 8 AM
392A	100.000	100.963	I-25 WINDSOR INTERCHANGE	HIGHLAND MEADOWS PARKWAY	23000	4	EB	6 PM to 4 PM	6 PM to 4 PM	6 PM to 4 PM	Anytime	Anytime	Anytime
392A	100.963	100.000	HIGHLAND MEADOWS PARKWAY	I-25 WINDSOR INTERCHANGE	23000	4	WB	9 AM to 7 AM	9 AM to 7 AM	9 AM to 7 AM	Anytime	Anytime	Anytime
392A	100.963	102.528	HIGHLAND MEADOWS PARKWAY	WELD CR 1	23000	2	Both	8 PM to 6 AM	9 PM to 6 AM	10 PM to 6 AM	8 PM to 11 AM	10 PM to 9 AM	11 PM to 7 AM
392A	102.585	104.455	WELD CR 1	7TH ST IN WINDSOR (CO 257 NORTH)	20000	4	EB	5 PM to 3 PM	5 PM to 3 PM	5 PM to 3 PM	Anytime	Anytime	Anytime
392A	104.455	102.585	7TH ST IN WINDSOR (CO 257 NORTH)	WELD CR 1	20000	4	WB	Anytime	Anytime	Anytime	Anytime	Anytime	Anytime
392B	105.439	107.415	CO 257 SOUTH	WELD CR 23	15000	2	Both	6 PM to 7 AM 9 AM to 3 PM	7 PM to 6 AM 9 AM to Noon	9 PM to 6 AM	5 PM to 11 AM	5 PM to 10 AM	8 PM to 7 AM
392B	107.415	112.569	WELD CR 23	WELD CR 33	10000	2	Both	9 AM to 7 AM	6 PM to 7 AM 9 AM to 4 PM	7 PM to 6 AM	Anytime	Anytime	7 PM to 9 AM
392B	112.569	117.610	WELD CR 33	WELD CR 43	8100	2	Both	Anytime	Anytime	7 PM to 6 AM	Anytime	Anytime	7 PM to 9 AM
392B	117.610	131.503	WELD CR 43	WELD CR 74	5500	2	Both	Anytime	Anytime	6 PM to 7 AM	Anytime	Anytime	5 PM to 11 AM
392B	131.503	141.583	WELD CR 74	CO 14	2100	2	Both	Anytime	Anytime	Anytime	Anytime	Anytime	Anytime
402A	0.000	4.306	US 287	I-25 EAST RAMP	19000	2	Both	7 PM to 6 AM	7 PM to 5 AM	10 PM to 5 AM	5 PM to 11 AM	6 PM to 9 AM	8 PM to 7 AM

PART C - SPRING/SUMMER

Full Ramp Closure Allowed Hours

Allowed Hours
Spring/Summer (April - October)

State Highway Number	Exit Number	Crossroad/Exit Name	Direction	On - Ramp				Off - Ramp			
				Weekday		Weekend		Weekday		Weekend	
				ADT	Closure Hours	ADT	Closure Hours	ADT	Closure Hours	ADT	Closure Hours
025A	229	CO 7	NB	7,700	7 PM to 6 AM 10 AM to Noon	7,190	8 PM to 9 AM	12,020	9 PM to 6 AM	11,220	9 PM to 8 AM
			SB	10,850	8 PM to 6 AM	10,130	9 PM to 8 AM	7,520	7 PM to 6 AM 10 AM to Noon	7,030	8 PM to 9 AM
025A	232	ERIE PARKWAY	NB	2,010	6 PM to 6 AM 9 AM to 3 PM	1,880	6 PM to 11 AM	5,780	6 PM to 6 AM 9 AM to 3 PM	5,400	7 PM to 10 AM
			SB	5,830	6 PM to 6 AM 9 AM to 3 PM	5,450	7 PM to 10 AM	2,100	6 PM to 6 AM 9 AM to 3 PM	1,960	6 PM to 11 AM
025A	235	CO 52	NB	5,400	6 PM to 6 AM 9 AM to 3 PM	5,040	7 PM to 10 AM	10,750	8 PM to 6 AM	10,040	9 PM to 8 AM
			SB	12,320	9 PM to 6 AM	11,510	9 PM to 8 AM	4,890	6 PM to 6 AM 9 AM to 3 PM	4,560	7 PM to 10 AM
025A	240	CO 119	NB	8,840	8 PM to 6 AM	8,260	8 PM to 9 AM	14,810	9 PM to 6 AM	13,830	9 PM to 8 AM
			SB	9,800	8 PM to 6 AM	9,150	9 PM to 8 AM	9,190	8 PM to 6 AM	8,580	8 PM to 9 AM
025A	243	CO 66	NB	3,020	6 PM to 6 AM 9 AM to 3 PM	2,820	6 PM to 11 AM	10,210	8 PM to 6 AM	9,540	9 PM to 8 AM
			SB	12,210	9 PM to 6 AM	11,400	9 PM to 8 AM	2,830	6 PM to 6 AM 9 AM to 3 PM	2,640	6 PM to 11 AM
025A	245	MEAD	NB	2,250	6 PM to 6 AM 9 AM to 3 PM	2,150	6 PM to 11 AM	1,890	6 PM to 6 AM 9 AM to 3 PM	1,820	6 PM to 11 AM
			SB	2,160	6 PM to 6 AM 9 AM to 3 PM	2,080	6 PM to 11 AM	2,170	6 PM to 6 AM 9 AM to 3 PM	2,080	6 PM to 11 AM
025A	250	BERTHOUD	NB	3,590	6 PM to 6 AM 9 AM to 3 PM	3,440	6 PM to 11 AM	3,200	6 PM to 6 AM 9 AM to 3 PM	3,070	6 PM to 11 AM
			SB	3,390	6 PM to 6 AM 9 AM to 3 PM	3,250	6 PM to 11 AM	3,450	6 PM to 6 AM 9 AM to 3 PM	3,310	6 PM to 11 AM
025A	250	JOHNSTOWN CO 60	NB	2,990	6 PM to 6 AM 9 AM to 3 PM	2,870	6 PM to 11 AM	2,990	6 PM to 6 AM 9 AM to 3 PM	2,870	6 PM to 11 AM
			SB	4,390	6 PM to 6 AM 9 AM to 3 PM	4,210	7 PM to 10 AM	3,780	6 PM to 6 AM 9 AM to 3 PM	3,630	6 PM to 11 AM
025A	254	CAMPION	NB	No Ramp Exists				1,180	6 PM to 6 AM 9 AM to 3 PM	1,130	6 PM to 11 AM
			SB	1,180	6 PM to 6 AM 9 AM to 3 PM	1,130	6 PM to 11 AM	1,320	6 PM to 6 AM 9 AM to 3 PM	1,270	6 PM to 11 AM
025A	255	LOVELAND (CO 402)	NB	4,410	6 PM to 6 AM 9 AM to 3 PM	4,230	7 PM to 10 AM	3,920	6 PM to 6 AM 9 AM to 3 PM	3,770	6 PM to 11 AM
			SB	2,970	6 PM to 6 AM 9 AM to 3 PM	2,850	6 PM to 11 AM	2,940	6 PM to 6 AM 9 AM to 3 PM	2,820	6 PM to 11 AM
025A	257	CO 34	NB	No Ramp Exists				12,030	9 PM to 6 AM	11,540	9 PM to 8 AM
		CO 34 EB	NB	4,470	6 PM to 6 AM 9 AM to 3 PM	4,290	7 PM to 10 AM	No Ramp Exists			
		CO 34 WB	NB	7,040	7 PM to 6 AM 10 AM to Noon	6,760	8 PM to 9 AM	No Ramp Exists			
		CO 34	SB	No Ramp Exists				10,340	8 PM to 6 AM	9,930	9 PM to 8 AM
		CO 34 EB	SB	5,660	6 PM to 6 AM 9 AM to 3 PM	5,430	7 PM to 10 AM	No Ramp Exists			
		CO 34 WB	SB	6,950	7 PM to 6 AM 10 AM to Noon	6,670	8 PM to 9 AM	No Ramp Exists			
025A	259	CROSSROADS	NB	4,490	6 PM to 6 AM 9 AM to 3 PM	4,310	7 PM to 10 AM	5,610	6 PM to 6 AM 9 AM to 3 PM	5,380	7 PM to 10 AM
			SB	5,370	6 PM to 6 AM 9 AM to 3 PM	5,150	7 PM to 10 AM	4,470	6 PM to 6 AM 9 AM to 3 PM	4,290	7 PM to 10 AM
025A	262	WINDSOR CO 392	NB	5,490	6 PM to 6 AM 9 AM to 3 PM	5,270	7 PM to 10 AM	5,570	6 PM to 6 AM 9 AM to 3 PM	5,340	7 PM to 10 AM
			SB	5,420	6 PM to 6 AM 9 AM to 3 PM	5,210	7 PM to 10 AM	5,030	6 PM to 6 AM 9 AM to 3 PM	4,830	7 PM to 10 AM
025A	265	HARMONY RD	NB	6,860	7 PM to 6 AM 10 AM to Noon	6,580	8 PM to 9 AM	15,220	10 PM to 6 AM	14,610	9 PM to 8 AM
			SB	12,590	9 PM to 6 AM	12,080	9 PM to 8 AM	7,000	7 PM to 6 AM 10 AM to Noon	6,710	8 PM to 9 AM

Allowed Hours
Spring/Summer (April - October)

State Highway Number	Exit Number	Crossroad/Exit Name	Direction	On - Ramp				Off - Ramp			
				Weekday		Weekend		Weekday		Weekend	
				ADT	Closure Hours	ADT	Closure Hours	ADT	Closure Hours	ADT	Closure Hours
025A	268	PROSPECT ST	NB	2,190	6 PM to 6 AM 9 AM to 3 PM	2,100	6 PM to 11 AM	6,040	7 PM to 6 AM 10 AM to Noon	5,800	7 PM to 10 AM
			SB	5,580	6 PM to 6 AM 9 AM to 3 PM	5,350	7 PM to 10 AM	2,210	6 PM to 6 AM 9 AM to 3 PM	2,120	6 PM to 11 AM
025A	269	MULBERRY ST CO 14	NB	5,200	6 PM to 6 AM 9 AM to 3 PM	4,990	7 PM to 10 AM	No Ramp Exists			
		MULBERRY ST CO 14 EB	NB	No Ramp Exists				4,010	6 PM to 6 AM 9 AM to 3 PM	3,850	6 PM to 11 AM
		MULBERRY ST CO 14 WB	NB	No Ramp Exists				8,930	8 PM to 6 AM	8,570	8 PM to 9 AM
		MULBERRY ST CO 14 EB	SB	8,120	8 PM to 6 AM	7,790	8 PM to 9 AM	1,290	6 PM to 6 AM 9 AM to 3 PM	1,230	6 PM to 11 AM
		MULBERRY ST CO 14 WB	SB	2,540	6 PM to 6 AM 9 AM to 3 PM	2,440	6 PM to 11 AM	2,450	6 PM to 6 AM 9 AM to 3 PM	2,350	6 PM to 11 AM
025A	271	MOUNTAIN VISTA	NB	1,090	6 PM to 6 AM 9 AM to 3 PM	1,050	6 PM to 11 AM	5,420	6 PM to 6 AM 9 AM to 3 PM	5,220	7 PM to 10 AM
			SB	5,750	6 PM to 6 AM 9 AM to 3 PM	5,540	7 PM to 10 AM	930	6 PM to 6 AM 9 AM to 3 PM	890	6 PM to 11 AM
025A	278	WELLINGTON CO 1	NB	1,990	6 PM to 6 AM 9 AM to 3 PM	1,920	6 PM to 11 AM	4,860	6 PM to 6 AM 9 AM to 3 PM	4,690	7 PM to 10 AM
			SB	5,040	6 PM to 6 AM 9 AM to 3 PM	4,860	7 PM to 10 AM	1,290	6 PM to 6 AM 9 AM to 3 PM	1,240	6 PM to 11 AM
025A	281	OWL CANYON RD	NB	880	6 PM to 6 AM 9 AM to 3 PM	850	6 PM to 11 AM	1,650	6 PM to 6 AM 9 AM to 3 PM	1,590	6 PM to 11 AM
			SB	1,770	6 PM to 6 AM 9 AM to 3 PM	1,700	6 PM to 11 AM	580	6 PM to 6 AM 9 AM to 3 PM	560	6 PM to 11 AM
025A	287	BUCKEYE RD	NB	340	6 PM to 6 AM 9 AM to 3 PM	330	6 PM to 11 AM	510	6 PM to 6 AM 9 AM to 3 PM	490	6 PM to 11 AM
			SB	470	6 PM to 6 AM 9 AM to 3 PM	460	6 PM to 11 AM	290	6 PM to 6 AM 9 AM to 3 PM	280	6 PM to 11 AM
025A	292	CARR	NB	490	6 PM to 6 AM 9 AM to 3 PM	470	6 PM to 11 AM	630	6 PM to 6 AM 9 AM to 3 PM	610	6 PM to 11 AM
			SB	740	6 PM to 6 AM 9 AM to 3 PM	710	6 PM to 11 AM	670	6 PM to 6 AM 9 AM to 3 PM	640	6 PM to 11 AM
034A	NA	CO 257	EB	3,930	6 PM to 6 AM 9 AM to 3 PM	3,030	6 PM to 11 AM	2,000	6 PM to 6 AM 9 AM to 3 PM	1,540	6 PM to 11 AM
			WB	2,040	6 PM to 6 AM 9 AM to 3 PM	1,570	6 PM to 11 AM	3,790	6 PM to 6 AM 9 AM to 3 PM	2,920	6 PM to 11 AM
034A	NA	23rd Avenue	EB	4,580	6 PM to 6 AM 9 AM to 3 PM	3,530	6 PM to 11 AM	4,410	6 PM to 6 AM 9 AM to 3 PM	3,400	6 PM to 11 AM
			WB	4,200	6 PM to 6 AM 9 AM to 3 PM	3,240	6 PM to 11 AM	3,060	6 PM to 6 AM 9 AM to 3 PM	2,360	6 PM to 11 AM
034A	NA	US 85 Business NB	EB	No Ramp Exists				770	6 PM to 6 AM 9 AM to 3 PM	590	6 PM to 11 AM
		US 85 Business NB	WB	2,060	6 PM to 6 AM 9 AM to 3 PM	1,590	6 PM to 11 AM	1,500	6 PM to 6 AM 9 AM to 3 PM	1,150	6 PM to 11 AM
		US 85 Business SB	EB	1,150	6 PM to 6 AM 9 AM to 3 PM	890	6 PM to 11 AM	No Ramp Exists			
		US 85 SB	EB	1,810	6 PM to 6 AM 9 AM to 3 PM	1,400	6 PM to 11 AM	No Ramp Exists			
		US 85 SB	WB	13,010	9 PM to 6 AM	10,020	9 PM to 8 AM	7,840	7 PM to 6 AM 10 AM to Noon	6,040	7 PM to 10 AM
		US 85 NB	WB	No Ramp Exists				2,270	6 PM to 6 AM 9 AM to 3 PM	1,750	6 PM to 11 AM
034A	NA	8TH AVENUE	EB	No Ramp Exists				5,040	6 PM to 6 AM 9 AM to 3 PM	3,890	6 PM to 11 AM
034A	NA	HILL ST KERSEY	EB	No Ramp Exists				2,440	6 PM to 6 AM 9 AM to 3 PM	1,880	6 PM to 11 AM
034A	NA	CO 39 WIGGINS	EB	No Ramp Exists				780	6 PM to 6 AM 9 AM to 3 PM	600	6 PM to 11 AM
			WB	780	6 PM to 6 AM 9 AM to 3 PM	600	6 PM to 11 AM	No Ramp Exists			
034D	NA	CO 257	EB	2,720	6 PM to 6 AM 9 AM to 3 PM	1,920	6 PM to 11 AM	No Ramp Exists			
			WB	No Ramp Exists				5,210	6 PM to 6 AM 9 AM to 3 PM	3,670	6 PM to 11 AM

Allowed Hours
Spring/Summer (April - October)

State Highway Number	Exit Number	Crossroad/Exit Name	Direction	On - Ramp				Off - Ramp			
				Weekday		Weekend		Weekday		Weekend	
				ADT	Closure Hours	ADT	Closure Hours	ADT	Closure Hours	ADT	Closure Hours
036B	NA	BASELINE RD	EB	No Ramp Exists				7,650	7 PM to 6 AM 10 AM to Noon	6,330	7 PM to 10 AM
		BASELINE RD EB	EB	8,600	8 PM to 6 AM	7,110	8 PM to 9 AM	No Ramp Exists			
		BASELINE RD WB	EB	1,880	6 PM to 6 AM 9 AM to 3 PM	1,550	6 PM to 11 AM	No Ramp Exists			
		BASELINE RD	WB	4,340	6 PM to 6 AM 9 AM to 3 PM	3,590	6 PM to 11 AM	11,040	8 PM to 6 AM	9,130	9 PM to 8 AM
70A	328	LOWLAND	EB	90	6 PM to 6 AM 9 AM to 3 PM	100	6 PM to 11 AM	100	6 PM to 6 AM 9 AM to 3 PM	120	6 PM to 11 AM
			WB	120	6 PM to 6 AM 9 AM to 3 PM	140	6 PM to 11 AM	130	6 PM to 6 AM 9 AM to 3 PM	150	6 PM to 11 AM
70A	340	AGATE	EB	110	6 PM to 6 AM 9 AM to 3 PM	130	6 PM to 11 AM	230	6 PM to 6 AM 9 AM to 3 PM	270	6 PM to 11 AM
			WB	230	6 PM to 6 AM 9 AM to 3 PM	260	6 PM to 11 AM	160	6 PM to 6 AM 9 AM to 3 PM	190	6 PM to 11 AM
70A	348	CEDAR POINT	EB	60	6 PM to 6 AM 9 AM to 3 PM	70	6 PM to 11 AM	80	6 PM to 6 AM 9 AM to 3 PM	90	6 PM to 11 AM
			WB	60	6 PM to 6 AM 9 AM to 3 PM	70	6 PM to 11 AM	60	6 PM to 6 AM 9 AM to 3 PM	70	6 PM to 11 AM
70A	352	KIOWA	EB	660	6 PM to 6 AM 9 AM to 3 PM	770	6 PM to 11 AM	100	6 PM to 6 AM 9 AM to 3 PM	110	6 PM to 11 AM
			WB	150	6 PM to 6 AM 9 AM to 3 PM	170	6 PM to 11 AM	660	6 PM to 6 AM 9 AM to 3 PM	770	6 PM to 11 AM
70A	354	RIVERBEND	EB	70	6 PM to 6 AM 9 AM to 3 PM	80	6 PM to 11 AM	30	6 PM to 6 AM 9 AM to 3 PM	30	6 PM to 11 AM
			WB	80	6 PM to 6 AM 9 AM to 3 PM	100	6 PM to 11 AM	140	6 PM to 6 AM 9 AM to 3 PM	160	6 PM to 11 AM
70A	359	LIMON SPUR	EB	4,980	6 PM to 6 AM 9 AM to 3 PM	5,790	7 PM to 10 AM	4,270	6 PM to 6 AM 9 AM to 3 PM	4,970	7 PM to 10 AM
			WB	3,500	6 PM to 6 AM 9 AM to 3 PM	4,070	6 PM to 11 AM	5,080	6 PM to 6 AM 9 AM to 3 PM	5,920	7 PM to 10 AM
70A	361	LIMON	EB	1,460	6 PM to 6 AM 9 AM to 3 PM	1,700	6 PM to 11 AM	510	6 PM to 6 AM 9 AM to 3 PM	600	6 PM to 11 AM
			WB	1,080	6 PM to 6 AM 9 AM to 3 PM	1,260	6 PM to 11 AM	1,320	6 PM to 6 AM 9 AM to 3 PM	1,530	6 PM to 11 AM
70A	363	KIT CARSON	EB	100	6 PM to 6 AM 9 AM to 3 PM	120	6 PM to 11 AM	3,010	6 PM to 6 AM 9 AM to 3 PM	3,500	6 PM to 11 AM
			WB	3,660	6 PM to 6 AM 9 AM to 3 PM	4,260	7 PM to 10 AM	850	6 PM to 6 AM 9 AM to 3 PM	990	6 PM to 11 AM
70A	371	GENOA	EB	240	6 PM to 6 AM 9 AM to 3 PM	280	6 PM to 11 AM	340	6 PM to 6 AM 9 AM to 3 PM	400	6 PM to 11 AM
			WB	340	6 PM to 6 AM 9 AM to 3 PM	390	6 PM to 11 AM	490	6 PM to 6 AM 9 AM to 3 PM	570	6 PM to 11 AM
70A	376	BOVINA	EB	80	6 PM to 6 AM 9 AM to 3 PM	100	6 PM to 11 AM	100	6 PM to 6 AM 9 AM to 3 PM	120	6 PM to 11 AM
			WB	150	6 PM to 6 AM 9 AM to 3 PM	180	6 PM to 11 AM	140	6 PM to 6 AM 9 AM to 3 PM	160	6 PM to 11 AM
70A	383	ARRIBA	EB	750	6 PM to 6 AM 9 AM to 3 PM	870	6 PM to 11 AM	530	6 PM to 6 AM 9 AM to 3 PM	620	6 PM to 11 AM
			WB	530	6 PM to 6 AM 9 AM to 3 PM	610	6 PM to 11 AM	520	6 PM to 6 AM 9 AM to 3 PM	610	6 PM to 11 AM
70A	395	FLAGLER	EB	490	6 PM to 6 AM 9 AM to 3 PM	570	6 PM to 11 AM	270	6 PM to 6 AM 9 AM to 3 PM	320	6 PM to 11 AM
			WB	420	6 PM to 6 AM 9 AM to 3 PM	490	6 PM to 11 AM	580	6 PM to 6 AM 9 AM to 3 PM	680	6 PM to 11 AM
70A	405	SIEBERT	EB	470	6 PM to 6 AM 9 AM to 3 PM	550	6 PM to 11 AM	510	6 PM to 6 AM 9 AM to 3 PM	600	6 PM to 11 AM
			WB	360	6 PM to 6 AM 9 AM to 3 PM	420	6 PM to 11 AM	360	6 PM to 6 AM 9 AM to 3 PM	430	6 PM to 11 AM
70A	412	VONA SPUR	EB	170	6 PM to 6 AM 9 AM to 3 PM	190	6 PM to 11 AM	130	6 PM to 6 AM 9 AM to 3 PM	150	6 PM to 11 AM
			WB	190	6 PM to 6 AM 9 AM to 3 PM	220	6 PM to 11 AM	120	6 PM to 6 AM 9 AM to 3 PM	140	6 PM to 11 AM

Allowed Hours
Spring/Summer (April - October)

State Highway Number	Exit Number	Crossroad/Exit Name	Direction	On - Ramp				Off - Ramp			
				Weekday		Weekend		Weekday		Weekend	
				ADT	Closure Hours	ADT	Closure Hours	ADT	Closure Hours	ADT	Closure Hours
70A	419	STRATTON	EB	800	6 PM to 6 AM 9 AM to 3 PM	930	6 PM to 11 AM	420	6 PM to 6 AM 9 AM to 3 PM	490	6 PM to 11 AM
			WB	400	6 PM to 6 AM 9 AM to 3 PM	470	6 PM to 11 AM	590	6 PM to 6 AM 9 AM to 3 PM	690	6 PM to 11 AM
70A	429	BETHUNE	EB	220	6 PM to 6 AM 9 AM to 3 PM	260	6 PM to 11 AM	160	6 PM to 6 AM 9 AM to 3 PM	180	6 PM to 11 AM
			WB	210	6 PM to 6 AM 9 AM to 3 PM	250	6 PM to 11 AM	220	6 PM to 6 AM 9 AM to 3 PM	260	6 PM to 11 AM
70A	437	BURLINGTON	EB	1,810	6 PM to 6 AM 9 AM to 3 PM	2,120	6 PM to 11 AM	1,810	6 PM to 6 AM 9 AM to 3 PM	2,120	6 PM to 11 AM
			WB	1,360	6 PM to 6 AM 9 AM to 3 PM	1,590	6 PM to 11 AM	1,130	6 PM to 6 AM 9 AM to 3 PM	1,320	6 PM to 11 AM
70A	438	BURLINGTON SPUR	EB	460	6 PM to 6 AM 9 AM to 3 PM	540	6 PM to 11 AM	670	6 PM to 6 AM 9 AM to 3 PM	780	6 PM to 11 AM
			WB	610	6 PM to 6 AM 9 AM to 3 PM	710	6 PM to 11 AM	580	6 PM to 6 AM 9 AM to 3 PM	670	6 PM to 11 AM
076A	25	LOCHBUIE	EB	1,800	6 PM to 6 AM 9 AM to 3 PM	2,040	6 PM to 11 AM	No Ramp Exists			
			WB	No Ramp Exists				1,620	6 PM to 6 AM 9 AM to 3 PM	1,840	6 PM to 11 AM
076A	31	HUDSON CO 52	EB	3,210	6 PM to 6 AM 9 AM to 3 PM	3,640	6 PM to 11 AM	4,150	6 PM to 6 AM 9 AM to 3 PM	4,710	7 PM to 10 AM
			WB	4,410	6 PM to 6 AM 9 AM to 3 PM	5,010	7 PM to 10 AM	2,930	6 PM to 6 AM 9 AM to 3 PM	3,320	6 PM to 11 AM
076A	34	KERSEY RD	EB	920	6 PM to 6 AM 9 AM to 3 PM	1,050	6 PM to 11 AM	3,990	6 PM to 6 AM 9 AM to 3 PM	4,530	7 PM to 10 AM
			WB	4,460	6 PM to 6 AM 9 AM to 3 PM	5,050	7 PM to 10 AM	730	6 PM to 6 AM 9 AM to 3 PM	830	6 PM to 11 AM
076A	39	KEENESBURG	EB	370	6 PM to 6 AM 9 AM to 3 PM	420	6 PM to 11 AM	2,530	6 PM to 6 AM 9 AM to 3 PM	2,870	6 PM to 11 AM
			WB	2,710	6 PM to 6 AM 9 AM to 3 PM	3,070	6 PM to 11 AM	500	6 PM to 6 AM 9 AM to 3 PM	560	6 PM to 11 AM
076A	48	ROGGEN	EB	390	6 PM to 6 AM 9 AM to 3 PM	440	6 PM to 11 AM	460	6 PM to 6 AM 9 AM to 3 PM	520	6 PM to 11 AM
			WB	610	6 PM to 6 AM 9 AM to 3 PM	690	6 PM to 11 AM	450	6 PM to 6 AM 9 AM to 3 PM	510	6 PM to 11 AM
076A	49	PAINTER	WB	No Ramp Exists				60	6 PM to 6 AM 9 AM to 3 PM	60	6 PM to 11 AM
076A	57	CHAPPELTON LN	EB	70	6 PM to 6 AM 9 AM to 3 PM	80	6 PM to 11 AM	90	6 PM to 6 AM 9 AM to 3 PM	110	6 PM to 11 AM
			WB	120	6 PM to 6 AM 9 AM to 3 PM	130	6 PM to 11 AM	60	6 PM to 6 AM 9 AM to 3 PM	70	6 PM to 11 AM
076A	60	ORCHARD RD	EB	40	6 PM to 6 AM 9 AM to 3 PM	40	6 PM to 11 AM	130	6 PM to 6 AM 9 AM to 3 PM	150	6 PM to 11 AM
			WB	150	6 PM to 6 AM 9 AM to 3 PM	170	6 PM to 11 AM	80	6 PM to 6 AM 9 AM to 3 PM	90	6 PM to 11 AM
076A	64	WEST WIGGINS	EB	No Ramp Exists				390	6 PM to 6 AM 9 AM to 3 PM	440	6 PM to 11 AM
			WB	350	6 PM to 6 AM 9 AM to 3 PM	400	6 PM to 11 AM	No Ramp Exists			
076A	66A	WIGGINS CO 39	EB	No Ramp Exists				1,100	6 PM to 6 AM 9 AM to 3 PM	1,250	6 PM to 11 AM
			WB	1,130	6 PM to 6 AM 9 AM to 3 PM	1,280	6 PM to 11 AM	No Ramp Exists			
076A	66B	WIGGINS CO 34	EB	4,770	6 PM to 6 AM 9 AM to 3 PM	5,410	7 PM to 10 AM	No Ramp Exists			
			WB	No Ramp Exists				1,270	6 PM to 6 AM 9 AM to 3 PM	1,440	6 PM to 11 AM
076A	73	LONG BRIDGE	EB	370	6 PM to 6 AM 9 AM to 3 PM	420	6 PM to 11 AM	460	6 PM to 6 AM 9 AM to 3 PM	520	6 PM to 11 AM
			WB	570	6 PM to 6 AM 9 AM to 3 PM	650	6 PM to 11 AM	320	6 PM to 6 AM 9 AM to 3 PM	360	6 PM to 11 AM
076A	75	WEST OF FORT MORGAN	EB	520	6 PM to 6 AM 9 AM to 3 PM	590	6 PM to 11 AM	1,540	6 PM to 6 AM 9 AM to 3 PM	1,750	6 PM to 11 AM
			WB	1,100	6 PM to 6 AM 9 AM to 3 PM	1,250	6 PM to 11 AM	No Ramp Exists			

Allowed Hours
Spring/Summer (April - October)

State Highway Number	Exit Number	Crossroad/Exit Name	Direction	On - Ramp				Off - Ramp			
				Weekday		Weekend		Weekday		Weekend	
				ADT	Closure Hours	ADT	Closure Hours	ADT	Closure Hours	ADT	Closure Hours
076A	79	WELDONA	EB	810	6 PM to 6 AM 9 AM to 3 PM	920	6 PM to 11 AM	540	6 PM to 6 AM 9 AM to 3 PM	610	6 PM to 11 AM
			WB	1,050	6 PM to 6 AM 9 AM to 3 PM	1,180	6 PM to 11 AM	800	6 PM to 6 AM 9 AM to 3 PM	900	6 PM to 11 AM
076A	80	FORT MORGAN CO 52	EB	2,200	6 PM to 6 AM 9 AM to 3 PM	2,500	6 PM to 11 AM	2,060	6 PM to 6 AM 9 AM to 3 PM	2,340	6 PM to 11 AM
			WB	2,330	6 PM to 6 AM 9 AM to 3 PM	2,640	6 PM to 11 AM	1,900	6 PM to 6 AM 9 AM to 3 PM	2,160	6 PM to 11 AM
076A	82	BARLOW	EB	2,010	6 PM to 6 AM 9 AM to 3 PM	2,280	6 PM to 11 AM	1,790	6 PM to 6 AM 9 AM to 3 PM	2,030	6 PM to 11 AM
			WB	1,650	6 PM to 6 AM 9 AM to 3 PM	1,870	6 PM to 11 AM	1,530	6 PM to 6 AM 9 AM to 3 PM	1,740	6 PM to 11 AM
076A	86	DODD RD	EB	260	6 PM to 6 AM 9 AM to 3 PM	290	6 PM to 11 AM	480	6 PM to 6 AM 9 AM to 3 PM	550	6 PM to 11 AM
			WB	400	6 PM to 6 AM 9 AM to 3 PM	460	6 PM to 11 AM	250	6 PM to 6 AM 9 AM to 3 PM	280	6 PM to 11 AM
076A	89	HOSPITAL ST	EB	1,420	6 PM to 6 AM 9 AM to 3 PM	1,610	6 PM to 11 AM	620	6 PM to 6 AM 9 AM to 3 PM	700	6 PM to 11 AM
			WB	1,650	10 PM to 6 AM	1,870	Midnight to 8 AM	1,100	10 PM to 6 AM	1,250	Midnight to 8 AM
076A	90	CO 71	EB	660	10 PM to 6 AM	800	Midnight to 8 AM	1,640	10 PM to 6 AM	1,860	Midnight to 8 AM
			WB	2,260	10 PM to 6 AM	2,710	Midnight to 8 AM	980	10 PM to 6 AM	1,170	Midnight to 8 AM
076A	92	CO 6 SB	EB	120	10 PM to 6 AM	150	Midnight to 8 AM	No Ramp Exists			
		CO 34 SPUR	EB	No Ramp Exists				1,670	6 PM to 6 AM 9 AM to 3 PM	2,000	6 PM to 11 AM
		CO 34 SPUR NB	EB	430	6 PM to 6 AM 9 AM to 3 PM	520	6 PM to 11 AM	No Ramp Exists			
		CO 34 SPUR NB	WB	760	6 PM to 6 AM 9 AM to 3 PM	920	6 PM to 11 AM	No Ramp Exists			
		CO 34 SPUR SB	WB	No Ramp Exists				580	6 PM to 6 AM 9 AM to 3 PM	700	6 PM to 11 AM
		CO 6 SB	WB	710	6 PM to 6 AM 9 AM to 3 PM	850	6 PM to 11 AM	No Ramp Exists			
076A	95	HILLROSE	EB	40	6 PM to 6 AM 9 AM to 3 PM	50	6 PM to 11 AM	140	6 PM to 6 AM 9 AM to 3 PM	160	6 PM to 11 AM
			WB	130	6 PM to 6 AM 9 AM to 3 PM	160	6 PM to 11 AM	70	6 PM to 6 AM 9 AM to 3 PM	90	6 PM to 11 AM
076A	102	MERINO	EB	50	6 PM to 6 AM 9 AM to 3 PM	60	6 PM to 11 AM	230	6 PM to 6 AM 9 AM to 3 PM	280	6 PM to 11 AM
			WB	270	6 PM to 6 AM 9 AM to 3 PM	320	6 PM to 11 AM	130	6 PM to 6 AM 9 AM to 3 PM	160	6 PM to 11 AM
076A	115	ATWOOD	EB	470	6 PM to 6 AM 9 AM to 3 PM	560	6 PM to 11 AM	1,170	6 PM to 6 AM 9 AM to 3 PM	1,400	6 PM to 11 AM
			WB	1,140	6 PM to 6 AM 9 AM to 3 PM	1,370	6 PM to 11 AM	440	6 PM to 6 AM 9 AM to 3 PM	520	6 PM to 11 AM
076A	125	STERLING	EB	1,360	6 PM to 6 AM 9 AM to 3 PM	1,630	6 PM to 11 AM	2,270	6 PM to 6 AM 9 AM to 3 PM	2,720	6 PM to 11 AM
			WB	2,650	6 PM to 6 AM 9 AM to 3 PM	3,180	6 PM to 11 AM	1,640	6 PM to 6 AM 9 AM to 3 PM	1,970	6 PM to 11 AM
076A	134	ILIFF	EB	100	6 PM to 6 AM 9 AM to 3 PM	110	6 PM to 11 AM	150	6 PM to 6 AM 9 AM to 3 PM	180	6 PM to 11 AM
			WB	180	6 PM to 6 AM 9 AM to 3 PM	210	6 PM to 11 AM	100	6 PM to 6 AM 9 AM to 3 PM	120	6 PM to 11 AM
076A	141	PROCTOR	EB	200	6 PM to 6 AM 9 AM to 3 PM	240	6 PM to 11 AM	No Ramp Exists			
			WB	210	6 PM to 6 AM 9 AM to 3 PM	250	6 PM to 11 AM	No Ramp Exists			
076A	149	CROOK	EB	310	6 PM to 6 AM 9 AM to 3 PM	380	6 PM to 11 AM	380	6 PM to 6 AM 9 AM to 3 PM	450	6 PM to 11 AM
			WB	390	6 PM to 6 AM 9 AM to 3 PM	470	6 PM to 11 AM	340	6 PM to 6 AM 9 AM to 3 PM	400	6 PM to 11 AM

Allowed Hours
Spring/Summer (April - October)

State Highway Number	Exit Number	Crossroad/Exit Name	Direction	On - Ramp				Off - Ramp			
				Weekday		Weekend		Weekday		Weekend	
				ADT	Closure Hours	ADT	Closure Hours	ADT	Closure Hours	ADT	Closure Hours
076A	165	SEDEGWICK	EB	240	6 PM to 6 AM 9 AM to 3 PM	290	6 PM to 11 AM	190	6 PM to 6 AM 9 AM to 3 PM	230	6 PM to 11 AM
			WB	280	6 PM to 6 AM 9 AM to 3 PM	330	6 PM to 11 AM	310	6 PM to 6 AM 9 AM to 3 PM	380	6 PM to 11 AM
076A	172	OVID	EB	120	6 PM to 6 AM 9 AM to 3 PM	150	6 PM to 11 AM	No Ramp Exists			
			WB	160	6 PM to 6 AM 9 AM to 3 PM	190	6 PM to 11 AM	130	6 PM to 6 AM 9 AM to 3 PM	160	6 PM to 11 AM
076A	180	JULESBURG	EB	1,060	6 PM to 6 AM 9 AM to 3 PM	1,280	6 PM to 11 AM	990	6 PM to 6 AM 9 AM to 3 PM	1,190	6 PM to 11 AM
			WB	690	10 PM to 6 AM	820	Midnight to 8 AM	750	10 PM to 6 AM	900	Midnight to 8 AM
085A	NA	CO 52	NB	2,360	10 PM to 6 AM	1,940	Midnight to 8 AM	6,170	10 PM to 6 AM	5,070	Midnight to 8 AM
			SB	7,470	10 PM to 6 AM	6,140	Midnight to 8 AM	2,150	10 PM to 6 AM	1,770	Midnight to 8 AM
085A	NA	6TH AVE	NB	No Ramp Exists				470	6 PM to 6 AM 9 AM to 3 PM	380	6 PM to 11 AM
			SB	2,410	6 PM to 6 AM 9 AM to 3 PM	1,980	6 PM to 11 AM	No Ramp Exists			
138A	NA	CO 385	NB	50	6 PM to 6 AM 9 AM to 3 PM	60	6 PM to 11 AM	780	6 PM to 6 AM 9 AM to 3 PM	940	6 PM to 11 AM
			SB	820	6 PM to 6 AM 9 AM to 3 PM	980	6 PM to 11 AM	50	6 PM to 6 AM 9 AM to 3 PM	60	6 PM to 11 AM
157A	NA	S BOULDER RD	NB	2,850	6 PM to 6 AM 9 AM to 3 PM	2,350	6 PM to 11 AM	No Ramp Exists			
		S BOULDER RD EB	NB	5,670	6 PM to 6 AM 9 AM to 3 PM	4,670	7 PM to 10 AM	No Ramp Exists			
		S BOULDER RD WB	SB	No Ramp Exists				11,390	8 PM to 6 AM	9,370	9 PM to 8 AM
157A	NA	PEARL PKWY	NB	4,210	6 PM to 6 AM 9 AM to 3 PM	3,470	6 PM to 11 AM	6,110	7 PM to 6 AM 10 AM to Noon	5,030	7 PM to 10 AM
			SB	6,040	7 PM to 6 AM 10 AM to Noon	4,970	7 PM to 10 AM	5,800	6 PM to 6 AM 9 AM to 3 PM	4,770	7 PM to 10 AM
157A	NA	CO 119	NB	No Ramp Exists				1,410	6 PM to 6 AM 9 AM to 3 PM	1,160	6 PM to 11 AM
			SB	6,270	7 PM to 6 AM 10 AM to Noon	5,160	7 PM to 10 AM	10,990	8 PM to 6 AM	9,040	9 PM to 8 AM
287A	NA	1ST ST BERTHOUD	NB	5,740	6 PM to 6 AM 9 AM to 3 PM	4,730	7 PM to 10 AM	No Ramp Exists			
			SB	No Ramp Exists				4,740	6 PM to 6 AM 9 AM to 3 PM	3,900	6 PM to 11 AM
287A	NA	CO 121 SB	NB	No Ramp Exists				5,630	6 PM to 6 AM 9 AM to 3 PM	4,630	7 PM to 10 AM

PART D - FALL/WINTER

Full Ramp Closure Allowed Hours

Allowed Hours
Fall/Winter (November – March)

State Highway Number	Exit Number	Crossroad/Exit Name	Direction	On - Ramp				Off - Ramp			
				Weekday		Weekend		Weekday		Weekend	
				ADT	Closure Hours	ADT	Closure Hours	ADT	Closure Hours	ADT	Closure Hours
025A	229	CO 7	NB	6,390	7 PM to 6 AM 10 AM to Noon	5,970	7 PM to 10 AM	9,970	8 PM to 6 AM	9,310	9 PM to 8 AM
			SB	9,000	8 PM to 6 AM	8,400	8 PM to 9 AM	6,240	7 PM to 6 AM 10 AM to Noon	5,830	7 PM to 10 AM
025A	232	ERIE PARKWAY	NB	1,670	6 PM to 6 AM 9 AM to 3 PM	1,560	6 PM to 11 AM	4,790	6 PM to 6 AM 9 AM to 3 PM	4,480	7 PM to 10 AM
			SB	4,840	6 PM to 6 AM 9 AM to 3 PM	4,520	7 PM to 10 AM	1,740	6 PM to 6 AM 9 AM to 3 PM	1,630	6 PM to 11 AM
025A	235	CO 52	NB	4,480	6 PM to 6 AM 9 AM to 3 PM	4,180	6 PM to 11 AM	8,920	8 PM to 6 AM	8,330	8 PM to 9 AM
			SB	10,220	8 PM to 6 AM	9,540	9 PM to 8 AM	4,050	6 PM to 6 AM 9 AM to 3 PM	3,780	6 PM to 11 AM
025A	240	CO 119	NB	7,330	7 PM to 6 AM 10 AM to Noon	6,850	8 PM to 9 AM	12,290	9 PM to 6 AM	11,470	9 PM to 8 AM
			SB	8,130	8 PM to 6 AM	7,590	8 PM to 9 AM	7,620	7 PM to 6 AM 10 AM to Noon	7,120	8 PM to 9 AM
025A	243	CO 66	NB	2,500	6 PM to 6 AM 9 AM to 3 PM	2,340	6 PM to 11 AM	8,470	8 PM to 6 AM	7,910	8 PM to 9 AM
			SB	10,120	8 PM to 6 AM	9,450	9 PM to 8 AM	2,340	6 PM to 6 AM 9 AM to 3 PM	2,190	6 PM to 11 AM
025A	245	MEAD	NB	1,930	6 PM to 6 AM 9 AM to 3 PM	1,900	6 PM to 11 AM	1,630	6 PM to 6 AM 9 AM to 3 PM	1,600	6 PM to 11 AM
			SB	1,860	6 PM to 6 AM 9 AM to 3 PM	1,830	6 PM to 11 AM	1,860	6 PM to 6 AM 9 AM to 3 PM	1,830	6 PM to 11 AM
025A	250	BERTHOUD	NB	3,090	6 PM to 6 AM 9 AM to 3 PM	3,030	6 PM to 11 AM	2,750	6 PM to 6 AM 9 AM to 3 PM	2,710	6 PM to 11 AM
			SB	2,920	6 PM to 6 AM 9 AM to 3 PM	2,870	6 PM to 11 AM	2,960	6 PM to 6 AM 9 AM to 3 PM	2,910	6 PM to 11 AM
025A	250	JOHNSTOWN CO 60	NB	2,570	6 PM to 6 AM 9 AM to 3 PM	2,530	6 PM to 11 AM	2,570	6 PM to 6 AM 9 AM to 3 PM	2,530	6 PM to 11 AM
			SB	3,770	6 PM to 6 AM 9 AM to 3 PM	3,710	6 PM to 11 AM	3,250	6 PM to 6 AM 9 AM to 3 PM	3,190	6 PM to 11 AM
025A	254	CAMPION	NB	No Ramp Exists				1,010	6 PM to 6 AM 9 AM to 3 PM	1,000	6 PM to 11 AM
			SB	1,010	6 PM to 6 AM 9 AM to 3 PM	1,000	6 PM to 11 AM	1,140	6 PM to 6 AM 9 AM to 3 PM	1,120	6 PM to 11 AM
025A	255	LOVELAND (CO 402)	NB	3,790	6 PM to 6 AM 9 AM to 3 PM	3,730	6 PM to 11 AM	3,370	6 PM to 6 AM 9 AM to 3 PM	3,320	6 PM to 11 AM
			SB	2,550	6 PM to 6 AM 9 AM to 3 PM	2,510	6 PM to 11 AM	2,520	6 PM to 6 AM 9 AM to 3 PM	2,480	6 PM to 11 AM
025A	257	CO 34	NB	No Ramp Exists				10,340	8 PM to 6 AM	10,160	9 PM to 8 AM
		CO 34 EB	NB	3,850	6 PM to 6 AM 9 AM to 3 PM	3,780	6 PM to 11 AM	No Ramp Exists			
		CO 34 WB	NB	6,050	7 PM to 6 AM 10 AM to Noon	5,950	7 PM to 10 AM	No Ramp Exists			
		CO 34	SB	No Ramp Exists				8,890	8 PM to 6 AM	8,740	8 PM to 9 AM
		CO 34 EB	SB	4,870	6 PM to 6 AM 9 AM to 3 PM	4,790	7 PM to 10 AM	No Ramp Exists			
		CO 34 WB	SB	5,970	6 PM to 6 AM 9 AM to 3 PM	5,870	7 PM to 10 AM	No Ramp Exists			
025A	259	CROSSROADS	NB	3,860	6 PM to 6 AM 9 AM to 3 PM	3,790	6 PM to 11 AM	4,820	6 PM to 6 AM 9 AM to 3 PM	4,740	7 PM to 10 AM
			SB	4,620	6 PM to 6 AM 9 AM to 3 PM	4,540	7 PM to 10 AM	3,840	6 PM to 6 AM 9 AM to 3 PM	3,780	6 PM to 11 AM
025A	262	WINDSOR CO 392	NB	4,720	6 PM to 6 AM 9 AM to 3 PM	4,640	7 PM to 10 AM	4,780	6 PM to 6 AM 9 AM to 3 PM	4,700	7 PM to 10 AM
			SB	4,660	6 PM to 6 AM 9 AM to 3 PM	4,580	7 PM to 10 AM	4,330	6 PM to 6 AM 9 AM to 3 PM	4,250	7 PM to 10 AM
025A	265	HARMONY RD	NB	5,890	6 PM to 6 AM 9 AM to 3 PM	5,800	7 PM to 10 AM	13,080	9 PM to 6 AM	12,860	9 PM to 8 AM
			SB	10,820	8 PM to 6 AM	10,640	9 PM to 8 AM	6,010	7 PM to 6 AM 10 AM to Noon	5,910	7 PM to 10 AM

Allowed Hours
Fall/Winter (November – March)

State Highway Number	Exit Number	Crossroad/Exit Name	Direction	On - Ramp				Off - Ramp			
				Weekday		Weekend		Weekday		Weekend	
				ADT	Closure Hours	ADT	Closure Hours	ADT	Closure Hours	ADT	Closure Hours
025A	268	PROSPECT ST	NB	1,890	6 PM to 6 AM 9 AM to 3 PM	1,850	6 PM to 11 AM	5,190	6 PM to 6 AM 9 AM to 3 PM	5,110	7 PM to 10 AM
			SB	4,790	6 PM to 6 AM 9 AM to 3 PM	4,710	7 PM to 10 AM	1,900	6 PM to 6 AM 9 AM to 3 PM	1,870	6 PM to 11 AM
025A	269	MULBERRY ST CO 14	NB	4,470	6 PM to 6 AM 9 AM to 3 PM	4,400	7 PM to 10 AM	No Ramp Exists			
		MULBERRY ST CO 14 EB	NB	No Ramp Exists				3,450	6 PM to 6 AM 9 AM to 3 PM	3,390	6 PM to 11 AM
		MULBERRY ST CO 14 WB	NB	No Ramp Exists				7,680	7 PM to 6 AM 10 AM to Noon	7,550	8 PM to 9 AM
		MULBERRY ST CO 14 EB	SB	6,980	7 PM to 6 AM 10 AM to Noon	6,860	8 PM to 9 AM	1,100	6 PM to 6 AM 9 AM to 3 PM	1,090	6 PM to 11 AM
		MULBERRY ST CO 14 WB	SB	2,180	6 PM to 6 AM 9 AM to 3 PM	2,150	6 PM to 11 AM	2,110	6 PM to 6 AM 9 AM to 3 PM	2,070	6 PM to 11 AM
025A	271	MOUNTAIN VISTA	NB	810	6 PM to 6 AM 9 AM to 3 PM	770	6 PM to 11 AM	No Ramp Exists			
			SB	4,270	6 PM to 6 AM 9 AM to 3 PM	4,040	6 PM to 11 AM	690	6 PM to 6 AM 9 AM to 3 PM	650	6 PM to 11 AM
025A	278	WELLINGTON CO 1	NB	1,480	6 PM to 6 AM 9 AM to 3 PM	1,400	6 PM to 11 AM	3,620	6 PM to 6 AM 9 AM to 3 PM	3,420	6 PM to 11 AM
			SB	3,750	6 PM to 6 AM 9 AM to 3 PM	3,550	6 PM to 11 AM	960	6 PM to 6 AM 9 AM to 3 PM	910	6 PM to 11 AM
025A	281	OWL CANYON RD	NB	650	6 PM to 6 AM 9 AM to 3 PM	620	6 PM to 11 AM	1,230	6 PM to 6 AM 9 AM to 3 PM	1,160	6 PM to 11 AM
			SB	1,310	6 PM to 6 AM 9 AM to 3 PM	1,240	6 PM to 11 AM	430	6 PM to 6 AM 9 AM to 3 PM	410	6 PM to 11 AM
025A	287	BUCKEYE RD	NB	250	6 PM to 6 AM 9 AM to 3 PM	240	6 PM to 11 AM	380	6 PM to 6 AM 9 AM to 3 PM	360	6 PM to 11 AM
			SB	350	6 PM to 6 AM 9 AM to 3 PM	330	6 PM to 11 AM	210	6 PM to 6 AM 9 AM to 3 PM	200	6 PM to 11 AM
025A	292	CARR	NB	360	6 PM to 6 AM 9 AM to 3 PM	340	6 PM to 11 AM	470	6 PM to 6 AM 9 AM to 3 PM	440	6 PM to 11 AM
			SB	550	6 PM to 6 AM 9 AM to 3 PM	520	6 PM to 11 AM	500	6 PM to 6 AM 9 AM to 3 PM	470	6 PM to 11 AM
034A	NA	CO 257	EB	3,470	6 PM to 6 AM 9 AM to 3 PM	2,770	6 PM to 11 AM	1,770	6 PM to 6 AM 9 AM to 3 PM	1,410	6 PM to 11 AM
			WB	1,800	6 PM to 6 AM 9 AM to 3 PM	1,440	6 PM to 11 AM	3,340	6 PM to 6 AM 9 AM to 3 PM	2,670	6 PM to 11 AM
034A	NA	23rd Avenue	EB	4,040	6 PM to 6 AM 9 AM to 3 PM	3,220	6 PM to 11 AM	3,890	6 PM to 6 AM 9 AM to 3 PM	3,110	6 PM to 11 AM
034A	NA	27th Avenue	WB	3,710	6 PM to 6 AM 9 AM to 3 PM	2,960	6 PM to 11 AM	2,700	6 PM to 6 AM 9 AM to 3 PM	2,150	6 PM to 11 AM
034A	NA	US 85 Business NB	EB	No Ramp Exists				680	6 PM to 6 AM 9 AM to 3 PM	540	6 PM to 11 AM
		US 85 Business NB	WB	1,820	6 PM to 6 AM 9 AM to 3 PM	1,450	6 PM to 11 AM	1,320	6 PM to 6 AM 9 AM to 3 PM	1,050	6 PM to 11 AM
		US 85 Business SB	EB	1,020	6 PM to 6 AM 9 AM to 3 PM	810	6 PM to 11 AM	No Ramp Exists			
		US 85 SB	EB	1,600	6 PM to 6 AM 9 AM to 3 PM	1,270	6 PM to 11 AM	No Ramp Exists			
		US 85 SB	WB	11,480	8 PM to 6 AM	9,160	9 PM to 8 AM	6,920	7 PM to 6 AM 10 AM to Noon	5,520	7 PM to 10 AM
		US 85 NB	WB	No Ramp Exists				2,000	6 PM to 6 AM 9 AM to 3 PM	1,600	6 PM to 11 AM
034A	NA	8TH AVENUE	EB	No Ramp Exists				4,450	6 PM to 6 AM 9 AM to 3 PM	3,550	6 PM to 11 AM
034A	NA	HILL ST KERSEY	EB	No Ramp Exists				2,160	6 PM to 6 AM 9 AM to 3 PM	1,720	6 PM to 11 AM
034A	NA	CO 39 WIGGINS	EB	No Ramp Exists				690	6 PM to 6 AM 9 AM to 3 PM	550	6 PM to 11 AM
			WB	690	6 PM to 6 AM 9 AM to 3 PM	550	6 PM to 11 AM	No Ramp Exists			

Allowed Hours
Fall/Winter (November – March)

State Highway Number	Exit Number	Crossroad/Exit Name	Direction	On - Ramp				Off - Ramp			
				Weekday		Weekend		Weekday		Weekend	
				ADT	Closure Hours	ADT	Closure Hours	ADT	Closure Hours	ADT	Closure Hours
034D	NA	CO 257	EB	2,410	6 PM to 6 AM 9 AM to 3 PM	1,690	6 PM to 11 AM	No Ramp Exists			
			WB	No Ramp Exists				4,610	6 PM to 6 AM 9 AM to 3 PM	3,230	6 PM to 11 AM
036B	NA	BASELINE RD	EB	No Ramp Exists				6,470	7 PM to 6 AM 10 AM to Noon	5,330	7 PM to 10 AM
		BASELINE RD EB	EB	7,280	7 PM to 6 AM 10 AM to Noon	5,990	7 PM to 10 AM	No Ramp Exists			
		BASELINE RD WB	EB	1,590	6 PM to 6 AM 9 AM to 3 PM	1,310	6 PM to 11 AM	No Ramp Exists			
		BASELINE RD	WB	3,670	6 PM to 6 AM 9 AM to 3 PM	3,020	6 PM to 11 AM	9,340	8 PM to 6 AM	7,690	8 PM to 9 AM
70A	328	LOWLAND	EB	60	6 PM to 6 AM 9 AM to 3 PM	70	6 PM to 11 AM	70	6 PM to 6 AM 9 AM to 3 PM	80	6 PM to 11 AM
			WB	80	6 PM to 6 AM 9 AM to 3 PM	90	6 PM to 11 AM	90	6 PM to 6 AM 9 AM to 3 PM	100	6 PM to 11 AM
70A	340	AGATE	EB	80	6 PM to 6 AM 9 AM to 3 PM	80	6 PM to 11 AM	160	6 PM to 6 AM 9 AM to 3 PM	180	6 PM to 11 AM
			WB	160	6 PM to 6 AM 9 AM to 3 PM	180	6 PM to 11 AM	110	6 PM to 6 AM 9 AM to 3 PM	120	6 PM to 11 AM
70A	348	CEDAR POINT	EB	40	6 PM to 6 AM 9 AM to 3 PM	50	6 PM to 11 AM	60	6 PM to 6 AM 9 AM to 3 PM	60	6 PM to 11 AM
			WB	40	6 PM to 6 AM 9 AM to 3 PM	40	6 PM to 11 AM	40	6 PM to 6 AM 9 AM to 3 PM	50	6 PM to 11 AM
70A	352	KIOWA	EB	460	6 PM to 6 AM 9 AM to 3 PM	510	6 PM to 11 AM	70	6 PM to 6 AM 9 AM to 3 PM	80	6 PM to 11 AM
			WB	100	6 PM to 6 AM 9 AM to 3 PM	110	6 PM to 11 AM	460	6 PM to 6 AM 9 AM to 3 PM	510	6 PM to 11 AM
70A	354	RIVERBEND	EB	50	6 PM to 6 AM 9 AM to 3 PM	50	6 PM to 11 AM	20	6 PM to 6 AM 9 AM to 3 PM	20	6 PM to 11 AM
			WB	60	6 PM to 6 AM 9 AM to 3 PM	60	6 PM to 11 AM	100	6 PM to 6 AM 9 AM to 3 PM	110	6 PM to 11 AM
70A	359	LIMON SPUR	EB	3,470	6 PM to 6 AM 9 AM to 3 PM	3,880	6 PM to 11 AM	2,980	6 PM to 6 AM 9 AM to 3 PM	3,330	6 PM to 11 AM
			WB	2,440	6 PM to 6 AM 9 AM to 3 PM	2,730	6 PM to 11 AM	3,550	6 PM to 6 AM 9 AM to 3 PM	3,960	6 PM to 11 AM
70A	361	LIMON	EB	1,020	6 PM to 6 AM 9 AM to 3 PM	1,140	6 PM to 11 AM	360	6 PM to 6 AM 9 AM to 3 PM	400	6 PM to 11 AM
			WB	750	6 PM to 6 AM 9 AM to 3 PM	840	6 PM to 11 AM	920	6 PM to 6 AM 9 AM to 3 PM	1,030	6 PM to 11 AM
70A	363	KIT CARSON	EB	70	6 PM to 6 AM 9 AM to 3 PM	80	6 PM to 11 AM	2,100	6 PM to 6 AM 9 AM to 3 PM	2,350	6 PM to 11 AM
			WB	2,560	6 PM to 6 AM 9 AM to 3 PM	2,850	6 PM to 11 AM	590	6 PM to 6 AM 9 AM to 3 PM	660	6 PM to 11 AM
70A	371	GENOA	EB	170	6 PM to 6 AM 9 AM to 3 PM	190	6 PM to 11 AM	240	6 PM to 6 AM 9 AM to 3 PM	270	6 PM to 11 AM
			WB	240	6 PM to 6 AM 9 AM to 3 PM	260	6 PM to 11 AM	340	6 PM to 6 AM 9 AM to 3 PM	380	6 PM to 11 AM
70A	376	BOVINA	EB	60	6 PM to 6 AM 9 AM to 3 PM	70	6 PM to 11 AM	70	6 PM to 6 AM 9 AM to 3 PM	80	6 PM to 11 AM
			WB	110	6 PM to 6 AM 9 AM to 3 PM	120	6 PM to 11 AM	90	6 PM to 6 AM 9 AM to 3 PM	110	6 PM to 11 AM
70A	383	ARRIBA	EB	520	6 PM to 6 AM 9 AM to 3 PM	580	6 PM to 11 AM	370	6 PM to 6 AM 9 AM to 3 PM	420	6 PM to 11 AM
			WB	370	6 PM to 6 AM 9 AM to 3 PM	410	6 PM to 11 AM	360	6 PM to 6 AM 9 AM to 3 PM	410	6 PM to 11 AM
70A	395	FLAGLER	EB	340	6 PM to 6 AM 9 AM to 3 PM	380	6 PM to 11 AM	190	6 PM to 6 AM 9 AM to 3 PM	210	6 PM to 11 AM
			WB	290	6 PM to 6 AM 9 AM to 3 PM	330	6 PM to 11 AM	400	6 PM to 6 AM 9 AM to 3 PM	460	6 PM to 11 AM
70A	405	SIEBERT	EB	320	6 PM to 6 AM 9 AM to 3 PM	360	6 PM to 11 AM	350	6 PM to 6 AM 9 AM to 3 PM	400	6 PM to 11 AM
			WB	250	6 PM to 6 AM 9 AM to 3 PM	280	6 PM to 11 AM	250	6 PM to 6 AM 9 AM to 3 PM	280	6 PM to 11 AM

Allowed Hours
Fall/Winter (November – March)

State Highway Number	Exit Number	Crossroad/Exit Name	Direction	On - Ramp				Off - Ramp			
				Weekday		Weekend		Weekday		Weekend	
				ADT	Closure Hours	ADT	Closure Hours	ADT	Closure Hours	ADT	Closure Hours
70A	412	VONA SPUR	EB	110	6 PM to 6 AM 9 AM to 3 PM	130	6 PM to 11 AM	90	6 PM to 6 AM 9 AM to 3 PM	100	6 PM to 11 AM
			WB	130	6 PM to 6 AM 9 AM to 3 PM	140	6 PM to 11 AM	80	6 PM to 6 AM 9 AM to 3 PM	100	6 PM to 11 AM
70A	419	STRATTON	EB	550	6 PM to 6 AM 9 AM to 3 PM	620	6 PM to 11 AM	290	6 PM to 6 AM 9 AM to 3 PM	320	6 PM to 11 AM
			WB	280	6 PM to 6 AM 9 AM to 3 PM	310	6 PM to 11 AM	410	6 PM to 6 AM 9 AM to 3 PM	460	6 PM to 11 AM
70A	429	BETHUNE	EB	150	6 PM to 6 AM 9 AM to 3 PM	170	6 PM to 11 AM	110	6 PM to 6 AM 9 AM to 3 PM	120	6 PM to 11 AM
			WB	150	6 PM to 6 AM 9 AM to 3 PM	170	6 PM to 11 AM	150	6 PM to 6 AM 9 AM to 3 PM	170	6 PM to 11 AM
70A	437	BURLINGTON	EB	1,250	6 PM to 6 AM 9 AM to 3 PM	1,410	6 PM to 11 AM	1,250	6 PM to 6 AM 9 AM to 3 PM	1,410	6 PM to 11 AM
			WB	940	6 PM to 6 AM 9 AM to 3 PM	1,060	6 PM to 11 AM	780	6 PM to 6 AM 9 AM to 3 PM	880	6 PM to 11 AM
70A	438	BURLINGTON SPUR	EB	320	6 PM to 6 AM 9 AM to 3 PM	360	6 PM to 11 AM	460	6 PM to 6 AM 9 AM to 3 PM	520	6 PM to 11 AM
			WB	420	6 PM to 6 AM 9 AM to 3 PM	470	6 PM to 11 AM	400	6 PM to 6 AM 9 AM to 3 PM	450	6 PM to 11 AM
076A	25	LOCHBUIE	EB	1,290	6 PM to 6 AM 9 AM to 3 PM	1,390	6 PM to 11 AM	No Ramp Exists			
			WB	No Ramp Exists				1,160	6 PM to 6 AM 9 AM to 3 PM	1,250	6 PM to 11 AM
076A	31	HUDSON CO 52	EB	2,300	6 PM to 6 AM 9 AM to 3 PM	2,480	6 PM to 11 AM	2,980	6 PM to 6 AM 9 AM to 3 PM	3,210	6 PM to 11 AM
			WB	3,160	6 PM to 6 AM 9 AM to 3 PM	3,410	6 PM to 11 AM	2,100	6 PM to 6 AM 9 AM to 3 PM	2,260	6 PM to 11 AM
076A	34	KERSEY RD	EB	660	6 PM to 6 AM 9 AM to 3 PM	710	6 PM to 11 AM	2,860	6 PM to 6 AM 9 AM to 3 PM	3,080	6 PM to 11 AM
			WB	3,190	6 PM to 6 AM 9 AM to 3 PM	3,440	6 PM to 11 AM	520	6 PM to 6 AM 9 AM to 3 PM	560	6 PM to 11 AM
076A	39	KEENESBURG	EB	260	6 PM to 6 AM 9 AM to 3 PM	280	6 PM to 11 AM	1,820	6 PM to 6 AM 9 AM to 3 PM	1,960	6 PM to 11 AM
			WB	1,940	6 PM to 6 AM 9 AM to 3 PM	2,090	6 PM to 11 AM	360	6 PM to 6 AM 9 AM to 3 PM	380	6 PM to 11 AM
076A	48	ROGGEN	EB	280	6 PM to 6 AM 9 AM to 3 PM	300	6 PM to 11 AM	330	6 PM to 6 AM 9 AM to 3 PM	350	6 PM to 11 AM
			WB	430	6 PM to 6 AM 9 AM to 3 PM	470	6 PM to 11 AM	320	6 PM to 6 AM 9 AM to 3 PM	350	6 PM to 11 AM
076A	49	PAINTER	WB	No Ramp Exists				40	6 PM to 6 AM 9 AM to 3 PM	40	6 PM to 11 AM
076A	57	CHAPPELTON LN	EB	50	6 PM to 6 AM 9 AM to 3 PM	50	6 PM to 11 AM	70	6 PM to 6 AM 9 AM to 3 PM	70	6 PM to 11 AM
			WB	80	6 PM to 6 AM 9 AM to 3 PM	90	6 PM to 11 AM	50	6 PM to 6 AM 9 AM to 3 PM	50	6 PM to 11 AM
076A	60	ORCHARD RD	EB	30	6 PM to 6 AM 9 AM to 3 PM	30	6 PM to 11 AM	100	6 PM to 6 AM 9 AM to 3 PM	100	6 PM to 11 AM
			WB	110	6 PM to 6 AM 9 AM to 3 PM	120	6 PM to 11 AM	60	6 PM to 6 AM 9 AM to 3 PM	60	6 PM to 11 AM
076A	64	WEST WIGGINS	EB	No Ramp Exists				280	6 PM to 6 AM 9 AM to 3 PM	300	6 PM to 11 AM
			WB	250	6 PM to 6 AM 9 AM to 3 PM	270	6 PM to 11 AM	No Ramp Exists			
076A	66A	WIGGINS CO 39	EB	No Ramp Exists				790	6 PM to 6 AM 9 AM to 3 PM	850	6 PM to 11 AM
			WB	810	6 PM to 6 AM 9 AM to 3 PM	870	6 PM to 11 AM	No Ramp Exists			
076A	66B	WIGGINS CO 34	EB	3,420	6 PM to 6 AM 9 AM to 3 PM	3,690	6 PM to 11 AM	No Ramp Exists			
			WB	No Ramp Exists				910	6 PM to 6 AM 9 AM to 3 PM	980	6 PM to 11 AM

Allowed Hours
Fall/Winter (November – March)

State Highway Number	Exit Number	Crossroad/Exit Name	Direction	On - Ramp				Off - Ramp			
				Weekday		Weekend		Weekday		Weekend	
				ADT	Closure Hours	ADT	Closure Hours	ADT	Closure Hours	ADT	Closure Hours
076A	73	LONG BRIDGE	EB	260	6 PM to 6 AM 9 AM to 3 PM	290	6 PM to 11 AM	330	6 PM to 6 AM 9 AM to 3 PM	360	6 PM to 11 AM
			WB	410	6 PM to 6 AM 9 AM to 3 PM	440	6 PM to 11 AM	230	6 PM to 6 AM 9 AM to 3 PM	240	6 PM to 11 AM
076A	75	WEST OF FORT MORGAN	EB	370	6 PM to 6 AM 9 AM to 3 PM	400	6 PM to 11 AM	1,100	6 PM to 6 AM 9 AM to 3 PM	1,190	6 PM to 11 AM
			WB	790	6 PM to 6 AM 9 AM to 3 PM	850	6 PM to 11 AM	No Ramp Exists			
076A	79	WELDONA	EB	580	6 PM to 6 AM 9 AM to 3 PM	630	6 PM to 11 AM	390	6 PM to 6 AM 9 AM to 3 PM	420	6 PM to 11 AM
			WB	750	6 PM to 6 AM 9 AM to 3 PM	810	6 PM to 11 AM	570	6 PM to 6 AM 9 AM to 3 PM	610	6 PM to 11 AM
076A	80	FORT MORGAN CO 52	EB	1,580	6 PM to 6 AM 9 AM to 3 PM	1,700	6 PM to 11 AM	1,480	6 PM to 6 AM 9 AM to 3 PM	1,590	6 PM to 11 AM
			WB	1,670	6 PM to 6 AM 9 AM to 3 PM	1,800	6 PM to 11 AM	1,370	6 PM to 6 AM 9 AM to 3 PM	1,470	6 PM to 11 AM
076A	82	BARLOW	EB	1,440	6 PM to 6 AM 9 AM to 3 PM	1,550	6 PM to 11 AM	1,290	6 PM to 6 AM 9 AM to 3 PM	1,380	6 PM to 11 AM
			WB	1,180	6 PM to 6 AM 9 AM to 3 PM	1,270	6 PM to 11 AM	1,100	6 PM to 6 AM 9 AM to 3 PM	1,190	6 PM to 11 AM
076A	86	DODD RD	EB	190	6 PM to 6 AM 9 AM to 3 PM	200	6 PM to 11 AM	350	6 PM to 6 AM 9 AM to 3 PM	370	6 PM to 11 AM
			WB	290	6 PM to 6 AM 9 AM to 3 PM	310	6 PM to 11 AM	180	6 PM to 6 AM 9 AM to 3 PM	190	6 PM to 11 AM
076A	89	HOSPITAL ST	EB	1,020	6 PM to 6 AM 9 AM to 3 PM	1,100	6 PM to 11 AM	440	6 PM to 6 AM 9 AM to 3 PM	480	6 PM to 11 AM
			WB	1,180	10 PM to 6 AM	1,280	Midnight to 8 AM	790	10 PM to 6 AM	850	Midnight to 8 AM
076A	90	CO 71	EB	420	10 PM to 6 AM	470	Midnight to 8 AM	1,170	10 PM to 6 AM	1,260	Midnight to 8 AM
			WB	1,420	10 PM to 6 AM	1,590	Midnight to 8 AM	620	10 PM to 6 AM	690	Midnight to 8 AM
076A	92	CO 6 SB	EB	80	10 PM to 6 AM	90	Midnight to 8 AM	No Ramp Exists			
		CO 34 SPUR	EB	No Ramp Exists				1,050	6 PM to 6 AM 9 AM to 3 PM	1,170	6 PM to 11 AM
		CO 34 SPUR NB	EB	270	6 PM to 6 AM 9 AM to 3 PM	300	6 PM to 11 AM	No Ramp Exists			
		CO 34 SPUR NB	WB	480	6 PM to 6 AM 9 AM to 3 PM	540	6 PM to 11 AM	No Ramp Exists			
		CO 34 SPUR SB	WB	No Ramp Exists				370	6 PM to 6 AM 9 AM to 3 PM	410	6 PM to 11 AM
		CO 6 SB	WB	450	6 PM to 6 AM 9 AM to 3 PM	500	6 PM to 11 AM	No Ramp Exists			
076A	95	HILLROSE	EB	30	6 PM to 6 AM 9 AM to 3 PM	30	6 PM to 11 AM	90	6 PM to 6 AM 9 AM to 3 PM	100	6 PM to 11 AM
			WB	80	6 PM to 6 AM 9 AM to 3 PM	90	6 PM to 11 AM	50	6 PM to 6 AM 9 AM to 3 PM	50	6 PM to 11 AM
076A	102	MERINO	EB	30	6 PM to 6 AM 9 AM to 3 PM	40	6 PM to 11 AM	150	6 PM to 6 AM 9 AM to 3 PM	160	6 PM to 11 AM
			WB	170	6 PM to 6 AM 9 AM to 3 PM	190	6 PM to 11 AM	80	6 PM to 6 AM 9 AM to 3 PM	90	6 PM to 11 AM
076A	115	ATWOOD	EB	300	6 PM to 6 AM 9 AM to 3 PM	330	6 PM to 11 AM	740	6 PM to 6 AM 9 AM to 3 PM	820	6 PM to 11 AM
			WB	720	6 PM to 6 AM 9 AM to 3 PM	800	6 PM to 11 AM	270	6 PM to 6 AM 9 AM to 3 PM	310	6 PM to 11 AM
076A	125	STERLING	EB	860	6 PM to 6 AM 9 AM to 3 PM	950	6 PM to 11 AM	1,430	6 PM to 6 AM 9 AM to 3 PM	1,590	6 PM to 11 AM
			WB	1,670	6 PM to 6 AM 9 AM to 3 PM	1,860	6 PM to 11 AM	1,030	6 PM to 6 AM 9 AM to 3 PM	1,150	6 PM to 11 AM
076A	134	ILIFF	EB	60	6 PM to 6 AM 9 AM to 3 PM	70	6 PM to 11 AM	100	6 PM to 6 AM 9 AM to 3 PM	110	6 PM to 11 AM
			WB	110	6 PM to 6 AM 9 AM to 3 PM	120	6 PM to 11 AM	60	6 PM to 6 AM 9 AM to 3 PM	70	6 PM to 11 AM

Allowed Hours
Fall/Winter (November – March)

State Highway Number	Exit Number	Crossroad/Exit Name	Direction	On - Ramp				Off - Ramp			
				Weekday		Weekend		Weekday		Weekend	
				ADT	Closure Hours	ADT	Closure Hours	ADT	Closure Hours	ADT	Closure Hours
076A	141	PROCTOR	EB	130	6 PM to 6 AM 9 AM to 3 PM	140	6 PM to 11 AM	No Ramp Exists			
			WB	130	6 PM to 6 AM 9 AM to 3 PM	140	6 PM to 11 AM	No Ramp Exists			
076A	149	CROOK	EB	200	6 PM to 6 AM 9 AM to 3 PM	220	6 PM to 11 AM	240	6 PM to 6 AM 9 AM to 3 PM	260	6 PM to 11 AM
			WB	250	6 PM to 6 AM 9 AM to 3 PM	280	6 PM to 11 AM	210	6 PM to 6 AM 9 AM to 3 PM	240	6 PM to 11 AM
076A	165	SEDGEWICK	EB	150	6 PM to 6 AM 9 AM to 3 PM	170	6 PM to 11 AM	120	6 PM to 6 AM 9 AM to 3 PM	130	6 PM to 11 AM
			WB	180	6 PM to 6 AM 9 AM to 3 PM	200	6 PM to 11 AM	200	6 PM to 6 AM 9 AM to 3 PM	220	6 PM to 11 AM
076A	172	OVID	EB	80	6 PM to 6 AM 9 AM to 3 PM	90	6 PM to 11 AM	No Ramp Exists			
			WB	100	6 PM to 6 AM 9 AM to 3 PM	110	6 PM to 11 AM	80	6 PM to 6 AM 9 AM to 3 PM	90	6 PM to 11 AM
076A	180	JULESBURG	EB	670	6 PM to 6 AM 9 AM to 3 PM	750	6 PM to 11 AM	620	6 PM to 6 AM 9 AM to 3 PM	700	6 PM to 11 AM
			WB	430	10 PM to 6 AM	480	Midnight to 8 AM	470	10 PM to 6 AM	530	Midnight to 8 AM
085A	NA	CO 52	NB	2,020	10 PM to 6 AM	1,620	Midnight to 8 AM	5,260	10 PM to 6 AM	4,230	Midnight to 8 AM
			SB	6,370	10 PM to 6 AM	5,120	Midnight to 8 AM	1,830	10 PM to 6 AM	1,470	Midnight to 8 AM
085A	NA	6TH AVE	NB	No Ramp Exists				400	6 PM to 6 AM 9 AM to 3 PM	320	6 PM to 11 AM
			SB	2,060	6 PM to 6 AM 9 AM to 3 PM	1,650	6 PM to 11 AM	No Ramp Exists			
138A	NA	CO 385	NB	30	6 PM to 6 AM 9 AM to 3 PM	40	6 PM to 11 AM	490	6 PM to 6 AM 9 AM to 3 PM	550	6 PM to 11 AM
			SB	520	6 PM to 6 AM 9 AM to 3 PM	570	6 PM to 11 AM	30	6 PM to 6 AM 9 AM to 3 PM	30	6 PM to 11 AM
157A	NA	S BOULDER RD	NB	2,310	6 PM to 6 AM 9 AM to 3 PM	1,800	6 PM to 11 AM	No Ramp Exists			
		S BOULDER RD EB	NB	4,600	6 PM to 6 AM 9 AM to 3 PM	3,580	6 PM to 11 AM	No Ramp Exists			
		S BOULDER RD WB	SB	No Ramp Exists				9,230	8 PM to 6 AM	7,190	8 PM to 9 AM
157A	NA	PEARL PKWY	NB	3,410	6 PM to 6 AM 9 AM to 3 PM	2,660	6 PM to 11 AM	4,950	6 PM to 6 AM 9 AM to 3 PM	3,860	6 PM to 11 AM
			SB	4,900	6 PM to 6 AM 9 AM to 3 PM	3,820	6 PM to 11 AM	4,700	6 PM to 6 AM 9 AM to 3 PM	3,660	6 PM to 11 AM
157A	NA	CO 119	NB	No Ramp Exists				1,140	6 PM to 6 AM 9 AM to 3 PM	890	6 PM to 11 AM
			SB	5,080	6 PM to 6 AM 9 AM to 3 PM	3,960	6 PM to 11 AM	8,910	8 PM to 6 AM	6,940	8 PM to 9 AM
287A	NA	1ST ST BERTHOUD	NB	4,660	6 PM to 6 AM 9 AM to 3 PM	3,630	6 PM to 11 AM	No Ramp Exists			
			SB	No Ramp Exists				3,840	6 PM to 6 AM 9 AM to 3 PM	2,990	6 PM to 11 AM
287A	NA	CO 121 SB	NB	No Ramp Exists				4,560	6 PM to 6 AM 9 AM to 3 PM	3,550	6 PM to 11 AM

PART E - SINGLE LANE CLOSURE
(On Multilane Ramp) Allowed Hours

**Part E - Interchange Ramp
Single Lane Closure Allowed Hours
Spring/Summer (April – October)**

State Highway Number	Exit Number	Crossroad/Exit Name	Direction	On - Ramp				Off - Ramp			
				Weekday		Weekend		Weekday		Weekend	
				ADT	Closure Hours	ADT	Closure Hours	ADT	Closure Hours	ADT	Closure Hours
025A	229	CO 7	NB	Single Lane Ramp (NA)				12,020	11 PM to 5 AM	11,220	10 PM to 9 AM
			SB	10,850	10 PM to 6 AM	10,130	10 PM to 9 AM	7,520	10 PM to 6 AM	7,030	10 PM to 9 AM
025A	232	ERIE PARKWAY	NB	2,010	11 PM to 5 AM	1,880	10 PM to 9 AM	5,780	11 PM to 5 AM	5,400	10 PM to 9 AM
			SB	5,830	10 PM to 6 AM	5,450	10 PM to 9 AM	2,100	10 PM to 6 AM	1,960	10 PM to 9 AM
025A	235	CO 52	NB	5,400	9 PM to 6 AM	5,040	10 PM to 9 AM	10,750	11 PM to 5 AM	10,040	10 PM to 9 AM
			SB	12,320	10 PM to 6 AM	11,510	10 PM to 9 AM	4,890	8 PM to 6 AM	4,560	10 PM to 9 AM
025A	240	CO 119	NB	8,840	9 PM to 6 AM	8,260	10 PM to 9 AM	14,810	9 PM to 6 AM	13,830	10 PM to 9 AM
			SB	9,800	8 PM to 6 AM	9,150	10 PM to 9 AM	9,190	8 PM to 6 AM	8,580	10 PM to 9 AM
025A	243	CO 66	NB	3,020	7 PM to 6 AM	2,820	8 PM to 9 AM	10,210	9 PM to 6 AM	9,540	10 PM to 9 AM
			SB	12,210	8 PM to 6 AM	11,400	10 PM to 9 AM	2,830	7 PM to 6 AM	2,640	8 PM to 9 AM
025A	245	MEAD	NB	Single Lane Ramp (NA)				1,890	7 PM to 6 AM	1,820	8 PM to 9 AM
			SB	Single Lane Ramp (NA)				2,170	7 PM to 6 AM	2,080	8 PM to 9 AM
025A	250	JOHNSTOWN CO 60	NB	2,990	9 PM to 7 AM	2,870	8 PM to 9 AM	Single Lane Ramp (NA)			
025A	255	LOVELAND (CO 402)	NB	4,410	9 PM to 7 AM	4,230	8 PM to 9 AM	3,920	9 PM to 7 AM	3,770	8 PM to 9 AM
			SB	2,970	7 PM to 7 AM	2,850	8 PM to 9 AM	2,940	7 PM to 7 AM	2,820	8 PM to 9 AM
025A	257	CO 34	NB	Single Lane Ramp (NA)				12,030	9 PM to 7 AM	11,540	8 PM to 9 AM
		CO 34 WB	NB	7,040	9 PM to 7 AM	6,760	8 PM to 9 AM	Single Lane Ramp (NA)			
		CO 34	SB	No Ramp Exists				10,340	7 PM to 7 AM	9,930	8 PM to 9 AM
025A	259	CROSSROADS	NB	4,490	9 PM to 7 AM	4,310	8 PM to 9 AM	5,610	9 PM to 7 AM	5,380	8 PM to 9 AM
			SB	5,370	7 PM to 7 AM	5,150	8 PM to 9 AM	4,470	7 PM to 7 AM	4,290	8 PM to 9 AM
025A	262	WINDSOR CO 392	NB	5,490	9 PM to 7 AM	5,270	8 PM to 9 AM	5,570	9 PM to 7 AM	5,340	8 PM to 9 AM
			SB	5,420	7 PM to 7 AM	5,210	8 PM to 9 AM	5,030	7 PM to 7 AM	4,830	8 PM to 9 AM
025A	265	HARMONY RD	NB	6,860	8 PM to 8 AM	6,580	8 PM to 9 AM	15,220	9 PM to 7 AM	14,610	8 PM to 9 AM
			SB	12,590	7 PM to 7 AM	12,080	8 PM to 9 AM	7,000	8 PM to 8 AM	6,710	8 PM to 9 AM
025A	268	PROSPECT ST	NB	2,190	8 PM to 8 AM	2,100	8 PM to 9 AM	6,040	8 PM to 8 AM	5,800	8 PM to 9 AM
			SB	5,580	8 PM to 8 AM	5,350	8 PM to 9 AM	2,210	8 PM to 8 AM	2,120	8 PM to 9 AM
025A	278	WELLINGTON CO 1	NB	Single Lane Ramp (NA)				4,860	8 PM to 8 AM	4,690	7 PM to 10 AM
			SB	Single Lane Ramp (NA)				1,290	Anytime	1,240	Anytime
036B	NA	BASELINE RD	EB	No Ramp Exists				7,650	9 PM to Noon	6,330	6 PM to 9 AM
		BASELINE RD EB	EB	8,600	7 PM to 7 AM 9 AM to Noon	7,110	6 PM to 9 AM	No Ramp Exists			
		BASELINE RD WB	EB	1,880	7 PM to 7 AM 9 AM to Noon	1,550	6 PM to 9 AM	No Ramp Exists			
		BASELINE RD	WB	4,340	9 PM to 5 AM	3,590	7 PM to 11 AM	Single Lane Ramp (NA)			
076A	31	HUDSON CO 52	EB	3,210	Anytime	3,640	5 PM to 11 AM	4,150	Anytime	4,710	5 PM to 11 AM
			WB	4,410	6 PM to 4 PM	5,010	5 PM to 11 AM	2,930	6 PM to 4 PM	3,320	5 PM to 11 AM

**Part E - Interchange Ramp
Single Lane Closure Allowed Hours
Fall/Winter (November – March)**

State Highway Number	Exit Number	Crossroad/Exit Name	Direction	On - Ramp				Off - Ramp			
				Weekday		Weekend		Weekday		Weekend	
				ADT	Closure Hours	ADT	Closure Hours	ADT	Closure Hours	ADT	Closure Hours
025A	229	CO 7	NB	Single Lane Ramp (NA)				12,020	11 PM to 6 AM	11,220	9 PM to 8 AM
			SB	10,850	10 PM to 6 AM	10,130	9 PM to 8 AM	7,520	10 PM to 6 AM	7,030	9 PM to 8 AM
025A	232	ERIE PARKWAY	NB	2,010	11 PM to 6 AM	1,880	9 PM to 8 AM	5,780	11 PM to 6 AM	5,400	9 PM to 8 AM
			SB	5,830	10 PM to 6 AM	5,450	9 PM to 8 AM	2,100	10 PM to 6 AM	1,960	9 PM to 8 AM
025A	235	CO 52	NB	5,400	8 PM to 6 AM	5,040	9 PM to 8 AM	10,750	11 PM to 6 AM	10,040	9 PM to 8 AM
			SB	12,320	10 PM to 6 AM	11,510	9 PM to 8 AM	4,890	8 PM to 6 AM	4,560	9 PM to 8 AM
025A	240	CO 119	NB	8,840	8 PM to 6 AM	8,260	9 PM to 8 AM	14,810	8 PM to 6 AM	13,830	9 PM to 8 AM
			SB	9,800	8 PM to 6 AM	9,150	9 PM to 8 AM	9,190	8 PM to 6 AM	8,580	9 PM to 8 AM
025A	243	CO 66	NB	3,020	7 PM to 6 AM	2,820	7 PM to 10 AM	10,210	8 PM to 6 AM	9,540	9 PM to 8 AM
			SB	12,210	8 PM to 6 AM	11,400	9 PM to 8 AM	2,830	7 PM to 6 AM	2,640	7 PM to 10 AM
025A	245	MEAD	NB	Single Lane Ramp (NA)				1,890	7 PM to 6 AM	1,820	7 PM to 10 AM
			SB	Single Lane Ramp (NA)				2,170	7 PM to 6 AM	2,080	7 PM to 10 AM
025A	250	JOHNSTOWN CO 60	NB	2,990	9 PM to 6 AM	2,870	7 PM to 10 AM	Single Lane Ramp (NA)			
025A	255	LOVELAND (CO 402)	NB	4,410	9 PM to 6 AM	4,230	7 PM to 10 AM	3,920	9 PM to 6 AM	3,770	7 PM to 10 AM
			SB	2,970	7 PM to 6 AM	2,850	7 PM to 10 AM	2,940	7 PM to 6 AM	2,820	7 PM to 10 AM
025A	257	CO 34	NB	Single Lane Ramp (NA)				12,030	9 PM to 6 AM	11,540	7 PM to 10 AM
		CO 34 WB	NB	7,040	9 PM to 6 AM	6,760	7 PM to 10 AM	Single Lane Ramp (NA)			
		CO 34	SB	No Ramp Exists				10,340	7 PM to 6 AM	9,930	7 PM to 10 AM
025A	259	CROSSROADS	NB	4,490	9 PM to 6 AM	4,310	7 PM to 10 AM	5,610	9 PM to 6 AM	5,380	7 PM to 10 AM
			SB	5,370	7 PM to 6 AM	5,150	7 PM to 10 AM	4,470	7 PM to 6 AM	4,290	7 PM to 10 AM
025A	262	WINDSOR CO 392	NB	5,490	9 PM to 6 AM	5,270	7 PM to 10 AM	5,570	9 PM to 6 AM	5,340	7 PM to 10 AM
			SB	5,420	7 PM to 6 AM	5,210	7 PM to 10 AM	5,030	7 PM to 6 AM	4,830	7 PM to 10 AM
025A	265	HARMONY RD	NB	6,860	8 PM to 6 AM	6,580	7 PM to 10 AM	15,220	9 PM to 6 AM	14,610	7 PM to 10 AM
			SB	12,590	7 PM to 6 AM	12,080	7 PM to 10 AM	7,000	10 PM to 6 AM 1 PM to 4 PM	6,710	7 PM to 10 AM
025A	268	PROSPECT ST	NB	2,190	8 PM to 6 AM	2,100	7 PM to 10 AM	6,040	8 PM to 6 AM	5,800	7 PM to 10 AM
			SB	5,580	10 PM to 6 AM 1 PM to 4 PM	5,350	7 PM to 10 AM	2,210	10 PM to 6 AM 1 PM to 4 PM	2,120	7 PM to 10 AM
025A	278	WELLINGTON CO 1	NB	Single Lane Ramp (NA)				4,860	7 PM to 4 PM	4,690	5 PM to 11 AM
			SB	Single Lane Ramp (NA)				1,290	Anytime	1,240	Anytime
036B	NA	BASELINE RD	EB	No Ramp Exists				7,650	9 PM to 1 PM	6,330	5 PM to 11 AM
		BASELINE RD EB	EB	8,600	7 PM to 7 AM 9 AM to Noon	7,110	6 PM to 9 AM	No Ramp Exists			
		BASELINE RD WB	EB	1,880	7 PM to 6 AM 9 AM to Noon	1,550	7 PM to 11 AM	No Ramp Exists			
		BASELINE RD	WB	4,340	7 PM to 7 AM	3,590	6 PM to Noon	Single Lane Ramp (NA)			
076A	31	HUDSON CO 52	EB	3,210	Anytime	3,640	Anytime	4,150	Anytime	4,710	Anytime
			WB	4,410	Anytime	5,010	Anytime	2,930	Anytime	3,320	Anytime

PART F - DOUBLE LANE CLOSURE

Allowed Hours (Both Seasons)

Double-Lane Closure Allowed Hours

Spring/Summer: April – October, Fall/Winter: November – March

State Highway Number	Beginning of Section MP#	End of Section MP #	Beginning of Section - Description	End of Section - Description	2022 Volume (AADT)	Number of Lanes	Direction	Spring/Summer Allowed Hours:		Fall/Winter Allowed Hours:	
								Weekday	Weekend	Weekday	Weekend
007C	52.49	54.33	US 36 (28TH ST) BOULDER	55TH ST BOULDER	30000	3	EB	6 PM to 7 AM	5 PM to 11 AM	6 PM to 9 AM 11 AM to 1 PM	5 PM to 3 PM
007C	54.33	52.49	55TH ST BOULDER	US 36 (28TH ST) BOULDER	30000	3	WB	6 PM to 9 AM	6 PM to Noon	6 PM to 9 AM	5 PM to 3 PM
007C	55.25	54.33	63RD ST BOULDER COUNTY	55TH ST BOULDER	28000	3	WB	5 PM to 8 AM	5 PM to 8 AM Noon to 3 PM	5 PM to 8 AM Noon to 2 PM	10 AM to 8 AM
025A	229.11	235.15	SH 7/ BASELINE RD BROOMFIELD COUNTY	SH 52 / DACONO / FT LUPTON	116000	3	NB	11 PM to 5 AM	10 PM to 9 AM	11 PM to 6 AM	9 PM to 8 AM
025A	235.15	229.11	SH 52 / DACONO / FT LUPTON	SH 7/ BASELINE RD BROOMFIELD COUNTY	116000	3	SB	10 PM to 6 AM	10 PM to 9 AM	10 PM to 6 AM	9 PM to 8 AM
025A	235.15	243.15	SH 52 / DACONO / FT LUPTON	SH 66	104000	3	NB	9 PM to 6 AM	10 PM to 9 AM	8 PM to 6 AM	9 PM to 8 AM
025A	243.15	235.15	SH 66	SH 52 / DACONO / FT LUPTON	104000	3	SB	8 PM to 6 AM	10 PM to 9 AM	8 PM to 6 AM	9 PM to 8 AM
025A	250.00	247.00	SOUTHBOUND PASSING LANE START	SOUTHBOUND PASSING LANE END	82000	3	SB	9 PM to 6 AM	10 PM to 8 AM	8 PM to 6 AM	9 PM to 9 AM
034D	8.77	10.00	BEGIN 1-WAY EB (10TH ST) GREELEY	10TH AVE GREELEY	9600	3	EB	Anytime	Anytime	Anytime	Anytime
034Z	0.00	1.30	BEGIN 1-WAY WB (9TH ST) GREELEY	WEST OF 23RD AVE GREELEY	9500	3	WB	Anytime	Anytime	Anytime	Anytime
085L	265.85	266.65	US 34	22ND ST GREELEY	29000	3	NB	6 PM to 7 AM 9 AM to 11 AM	6 PM to 6 AM 9 AM to 2 PM	6 PM to 3 PM	Anytime
093A	16.33	17.42	TABLE MESA DR BOULDER	US 36E / BASELINE RD BOULDER	29000	3	NB	6 PM to 8 AM	6 PM to 1 PM	6 PM to 8 AM 10 AM to 1 PM	5 PM to 2 PM
093A	17.42	16.33	US 36E / BASELINE RD BOULDER	TABLE MESA DR BOULDER	29000	3	SB	7 PM to 1 PM	5 PM to 9 AM 2 PM to 4 PM	6 PM to 2 PM	5 PM to 3 PM
093A	17.42	17.78	US 36E / BASELINE RD BOULDER	20TH ST BOULDER	36000	3	NB	7 PM to 8 AM	7 PM to 11 AM	6 PM to 8 AM	6 PM to Noon
119B	44.98	46.18	FOOTHILLS PARKWAY INTERCHANGE	JAY ROAD BOULDER	57000	3	EB	7 PM to 8 AM	8 PM to 9 AM	7 PM to 11 AM	7 PM to 10 AM
119B	46.18	44.98	JAY ROAD BOULDER	FOOTHILLS PARKWAY INTERCHANGE	57000	3	WB	6 PM to 6 AM	8 PM to 9 AM	6 PM to 6 AM	7 PM to 10 AM
119B	56.25	57.32	US 287 LONGMONT	S MARTIN ST LONGMONT	38000	3	EB	8 PM to 10 AM	6 PM to 10 AM	7 PM to 11 AM	5 PM to 11 AM
119B	57.32	56.25	S MARTIN ST LONGMONT	US 287 LONGMONT	38000	3	WB	7 PM to 7 AM	6 PM to 10 AM	6 PM to 7 AM	5 PM to 11 AM
287C	333.41	334.31	6TH ST LOVELAND	17TH AVE LOVELAND	16000	3	NB	7 PM to 9 AM	6 PM to 11 AM	6 PM to 11 AM	5 PM to 1 PM
287C	342.21	345.99	HARMONY ROAD FORT COLLINS	LAUREL ST FORT COLLINS	41000	3	NB	9 PM to 9 AM	7 PM to 10 AM	8 PM to 11 AM	6 PM to Noon
287C	345.99	342.21	LAUREL ST FORT COLLINS	HARMONY ROAD FORT COLLINS	41000	3	SB	9 PM to 10 AM	7 PM to 9 AM	8 PM to 9 AM	5 PM to 9 AM
287Z	0.17	1.27	16TH STREET LOVELAND	2ND ST LOVELAND	12000	3	SB	5 PM to 11 AM	5 PM to 1 PM	5 PM to 3 PM	Anytime

PART G
Noise Ordinance Listing

City of Boulder

Link to Noise ordinance: https://library.municode.com/co/boulder/codes/municipal_code?nodeId=TIT5GEOF_CH9NO

Nighttime hours regulated: 11:00 PM to 7:00 AM

Government Activity Excepted? – Yes

Construction Activity Regulated? – Yes

State Highways included	Milepoint limits
119A	40.61-41.892
007B	49.506-50.639
093A	0-15
036E	0-0.357
036B	33.95-39.3
119B	44.237-45.05
157A	0.19-3.78
007C	52.29-55.46

City of Broomfield

Link to Noise ordinance: https://library.municode.com/co/broomfield/codes/municipal_code?nodeId=TIT9PUPEMOWE_IVOFAGPUPE_CH9-36NO

Nighttime hours regulated: 10:00 PM to 7:00 AM

Government Activity Excepted? – No

Construction Activity Regulated? – Yes

State Highways included	Milepoint limits
128A	5.68-9.014
287C	296.06-299.82
036B	45.18-49.41
025A	226.84-231.1
007D	64.54-68.41

Town of Estes Park

Link to Noise ordinance: https://library.municode.com/co/estes_park/codes/municipal_code?nodeId=TIT8HESANU_CH8.06NO

Nighttime hours regulated: 9:00 PM to 7:00 AM

Government Activity Excepted? – Yes with notification

Construction Activity Regulated? – Yes

State Highways included	Milepoint limits
007A	0-4.26
036B	0-1.39
034A	57.82-64.91
034C	1.306-1.69
036A	5.15-6.982

City of Fort Collins

Link to Noise ordinance: https://library.municode.com/co/fort_collins/codes/municipal_code?nodeId=CH20NU_ARTIINO

Nighttime hours regulated: 8:00 PM to 7:00 AM

Government Activity Excepted? – No

Construction Activity Regulated? – Yes

State Highways included	Milepoint limits
287C	339.13-348.45
392A	95.81-99.76
025A	262.06-272.47
014C	134.77-139.65
001A	0.23-0.31

City of Greeley

Link to Noise ordinance: https://library.municode.com/co/greeley/codes/municipal_code?nodeId=PTIICOOR_TIT12PUHEENCO_CH6NOCO

Nighttime hours regulated: NA

Government Activity Excepted? – Yes

Construction Activity Regulated? – City-approved activity is exempt

State Highways included	Milepoint limits
257A	3.14-6.14
034A	100.83-114.62
257B	0.33-1.146
034D	0-11.89
034Z	0-1.301
085G	0.71-1.629
085C	265.713-265.763
085L	265.849-270.45
085H	0-2.11

City of Longmont

Link to Noise ordinance:

https://library.municode.com/co/longmont/codes/code_of_ordinances?nodeId=PTIICOOR_TIT10PUPEMOWE_CH10.20OFAGPUPE_S10.20.100MAPE_SOPRLEDEEX

Nighttime hours regulated: See ordinance

Government Activity Excepted? – No

Construction Activity Regulated? – Yes

State Highways included	Milepoint limits
066B	34.08-38.64
119B	54.01-59.089
119C	59.089-60.49
287C	313.53-318.86

City of Loveland

Link to Noise ordinance:

https://library.municode.com/co/loveland/codes/code_of_ordinances?nodeId=PTIILOCOMUCO_TIT7HESAWE_CH7.32SOLI_7.32.040NOLI

Nighttime hours regulated: 9:00 PM to 7:00 AM

Government Activity Excepted? – No

Construction Activity Regulated? – Yes

State Highways included	Milepoint limits
034A	88.1-97.81
402A	0-4.12
060A	0-0.53
287C	330-338.11
287Z	0-1.763
025A	254.8-261.27

Town of Nederland

Link to Noise ordinance: https://library.municode.com/co/nederland/codes/code_of_ordinances?nodeId=CH10GEOF_ARTXIVNO

Nighttime hours regulated: 7:00 PM to 7:00 AM

Government Activity Excepted? – Yes with Authorization

Construction Activity Regulated? – Yes

State Highways included	Milepoint limits
072B	32.369-33.92
119A	24.28-26.41

Link to Noise ordinance: <https://bouldercounty.gov/government/ordinances/>

Nighttime hours regulated: See ordinance

Government Activity Excepted? – No

Construction Activity Regulated? – Yes

State Highways included	Milepoint limits
119A	22.03-41.892
072B	32.369-54.064
072A	18.86-29.378
007A	9.79-33.08
007E	0-1.592
036B	13.23-49.41
066B	28.693-38.92
119C	59.089-59.48
119B	44.237-59.089
287C	299.82-322.34
470N	50-53.86
007D	61.877-64.54
042A	0-4.876
170A	0-6.978
093A	10.72-18.849
128A	0-5.28
157A	0-4.53
007C	52.29-60.683
036E	0-0.357
007B	49.506-50.639
052A	0-7.2
036Z	0-0.299

City of Brush

Link to Noise ordinance: https://library.municode.com/co/brush/codes/municipal_code?nodeId=CD_ORD_CH10GEOF_ART8MIOF_S10-8-10UNNO

Nighttime hours regulated: See ordinance

Government Activity Excepted? – No

Construction Activity Regulated? – No

State Highways included	Milepoint limits
034B	170.36-172.93
076A	89.5-89.85
071E	175.486-176.68

City of Burlington

Link to Noise ordinance:

https://library.municode.com/co/burlington/codes/code_of_ordinances?nodeId=TIT9CRPUPEMOWE_CH9.12OFAGPUPE_9.12.010DIPE

Nighttime hours regulated: See ordinance

Government Activity Excepted? – No

Construction Activity Regulated? – No

State Highways included	Milepoint limits
024C	453.88-454.828
385C	187.18-189.36
070A	436.76-439.16
070Q	0.137-0.377
024D	455.882-456.68

City of Dacono

Link to Noise ordinance: https://library.municode.com/co/dacono/codes/municipal_code?nodeId=CH10GEOF_ART7NO

Nighttime hours regulated: See ordinance

Government Activity Excepted? – No

Construction Activity Regulated? – No

State Highways included	Milepoint limits
025A	232.11-235.08
052A	11.09-14.02

City of Evans

Link to Noise ordinance: https://library.municode.com/co/evans/codes/municipal_code?nodeId=MUCO_TIT8HESA_CH8.25NO

Nighttime hours regulated: 7:00 PM to 6:00 AM

Government Activity Excepted? – Yes with a Permit

Construction Activity Regulated? – Yes

State Highways included	Milepoint limits
085C	263.8-265.743
085G	0-0.4
034A	112.11-112.92

City of Fort Lupton

Link to Noise ordinance: https://library.municode.com/co/fort_lupton/codes/municipal_code?nodeId=CH10GEOF_ARTXIIMIOF_S10-261NOUN

Nighttime hours regulated: 8:00 PM to 7:00 AM

Government Activity Excepted? – No

Construction Activity Regulated? – Yes

State Highways included	Milepoint limits
085C	238.66-244.43
052A	18.18-23.94
085E	0-1.515

City of Fort Morgan

Link to Noise ordinance:

https://library.municode.com/co/fort_morgan/codes/municipal_code?nodeId=CH10GEOF_ART6OFINPU_DIV3OFAGPU_S10-6-230NO

Nighttime hours regulated: 10:00 PM to 7:00 AM

Government Activity Excepted? – No

Construction Activity Regulated? – Yes

State Highways included	Milepoint limits
034B	162.14-165.47
144A	27.97-28.796
076A	80.17-81.9
052B	86.481-87.48

City of Holyoke

Link to Noise ordinance: https://library.municode.com/co/holyoke/codes/code_of_ordinances?nodeId=PTIICOOR_TIT9PUPEMOWE_CH9.16NO

Nighttime hours regulated: 10:00 PM to 6:00 AM

Government Activity Excepted? – No

Construction Activity Regulated? – Yes, daytime only

State Highways included	Milepoint limits
006J	453.05-454.88
385D	278.44-280.17

City of Lafayette

Link to Noise ordinance: https://library.municode.com/co/lafayette/codes/code_of_ordinances?nodeId=COOR_CH75OFIS_ARTXNO

Nighttime hours regulated: 7:00 PM to 7:00 AM

Government Activity Excepted? – Yes

Construction Activity Regulated? – Yes

State Highways included	Milepoint limits
007C	59.06-59.57
007D	61.877-64.54
042A	0-4.876
470N	52.31-52.93
287C	300.78-307.63

City of Sterling

Link to Noise ordinance: https://library.municode.com/co/sterling/codes/code_of_ordinances?nodeId=PTIICICO_CH11NU_ARTIINORE

Nighttime hours regulated: 10:00 PM to 6:00 AM

Government Activity Excepted? – Yes

Construction Activity Regulated? – Yes

State Highways included	Milepoint limits
014C	234.77-236.724
006J	402.94-407.05
138A	0-1.81
076A	124.06-125.53
061A	39.8-40.993

City of Wray

Link to Noise ordinance:

https://library.municode.com/co/wray/codes/code_of_ordinances?nodeId=TIT9PUPEMOWE_CH9.24OFAGPUPE_9.24.080NO

Nighttime hours regulated: See ordinance

Government Activity Excepted? – No

Construction Activity Regulated? – No

State Highways included	Milepoint limits
034B	249.47-250.77
385D	242.6-245.07

City of Yuma

Link to Noise ordinance: https://library.municode.com/co/yuma/codes/municipal_code?nodeId=TIT8NURE_CH8.22NO

Nighttime hours regulated: 8:00 PM to 8:00 AM

Government Activity Excepted? – No except with a Permit

Construction Activity Regulated? – Yes

State Highways included	Milepoint limits
034B	222.36-223.85
059B	105.36-108.05

Town of Akron

Link to Noise ordinance: https://codelibrary.amlegal.com/codes/akron_co/latest/akron_co/0-0-0-3006

Nighttime hours regulated: See ordinance

Government Activity Excepted? – No

Construction Activity Regulated? – No

State Highways included	Milepoint limits
034B	195.32-197.24
063A	27.62-29.72

City of Arriba

Link to Noise ordinance: <https://townofarriba.colorado.gov/>

Nighttime hours regulated: 9:00 PM to 6:00 AM

Government Activity Excepted? – Yes

Construction Activity Regulated? – Yes

State Highways included	Milepoint limits
070A	382.71-383.5

Town of Cheyenne Wells

Link to Noise ordinance:

https://img1.wsimg.com/blobby/go/8a3d1148-b5f7-4b2b-ab04-0359c97ea709/downloads/municipal_code.doc?ver=1685470805239

Nighttime hours regulated: See ordinance

Government Activity Excepted? – No

Construction Activity Regulated? – No

State Highways included	Milepoint limits
040H	469.43-470.75
385C	150.251-151.33

Town of Eaton

Link to Noise ordinance: <https://mcclibraryfunctions.azurewebsites.us/api/ordinanceDownload/18148/1076648/pdf?forceDownload=true>

Nighttime hours regulated: NA

Government Activity Excepted? – No

Construction Activity Regulated? – No

State Highways included	Milepoint limits
085L	274.51-276.63

Town of Eckley

Link to Noise ordinance: <https://townofeckley.colorado.gov/>

Nighttime hours regulated: 10:00 PM to 6:00 AM

Government Activity Excepted? – No

Construction Activity Regulated? – Yes

State Highways included	Milepoint limits
034B	235.42-235.53

Town of Elizabeth

Link to Noise ordinance: https://library.municode.com/co/elizabeth/codes/municipal_code?nodeId=CH10GEOF_ARTIXNO

Nighttime hours regulated: 10:00 PM to 7:00 AM

Government Activity Excepted? – Yes

Construction Activity Regulated? – Yes

State Highways included	Milepoint limits
086A	15.03-16.27

Town of Garden City

Link to Noise ordinance: https://library.municode.com/co/garden_city/codes/municipal_code?nodeId=CH10GEOF_ART9NO

Nighttime hours regulated: See ordinance

Government Activity Excepted? – No

Construction Activity Regulated? – No

State Highways included	Milepoint limits
085G	0.52-0.71

Town of Gilcrest

Link to Noise ordinance: https://library.municode.com/co/gilcrest/codes/municipal_code?nodeId=CH10GEOF_ARTIXNO

Nighttime hours regulated: See ordinance

Government Activity Excepted? – No

Construction Activity Regulated? – No

State Highways included	Milepoint limits
085C	255.91-257.23

Town of Haxtun

Link to Noise ordinance: <https://townofhaxtun.colorado.gov/>

Nighttime hours regulated: See ordinance

Government Activity Excepted? – No

Construction Activity Regulated? – No

State Highways included	Milepoint limits
006J	435.94-436.75
059B	147.03-147.81

Town of Hudson

Link to Noise ordinance:

https://library.municode.com/co/hudson/codes/municipal_code?nodeId=CD_CH10GEOF_ART40FAGPUPEORDE_S10-50DICO

Nighttime hours regulated: See ordinance

Government Activity Excepted? – No

Construction Activity Regulated? – No

State Highways included	Milepoint limits
076A	28.51-34.64
052A	28.63-30.71

Town of Keenesburg

Link to Noise ordinance: https://library.municode.com/co/keenesburg/codes/municipal_code?nodeId=CH10GEOF_ARTIXNO

Nighttime hours regulated: See ordinance

Government Activity Excepted? – No

Construction Activity Regulated? – No

State Highways included	Milepoint limits
076A	38.72-40.36

Town of Kersey

Link to Noise ordinance: https://library.municode.com/co/kersey/codes/municipal_code?nodeId=COOR_CH10GEOF_ARTXNO

Nighttime hours regulated: See ordinance

Government Activity Excepted? – No

Construction Activity Regulated? – No

State Highways included	Milepoint limits
034A	116.31-121.2

Town of Kiowa

Link to Noise ordinance: https://library.municode.com/co/kiowa/codes/municipal_code?nodeId=KIOWA_MUNICIPAL_CODE_CH10GEOF_ARTXNO

Nighttime hours regulated: See ordinance

Government Activity Excepted? – No

Construction Activity Regulated? – No

State Highways included	Milepoint limits
086A	22.62-24.8

Town of LaSalle

Link to Noise ordinance: https://library.municode.com/co/lasalle/codes/municipal_code?nodeId=COOR_CH10GEOF_ARTVIINO

Nighttime hours regulated: See ordinance

Government Activity Excepted? – No

Construction Activity Regulated? – No

State Highways included	Milepoint limits
085C	261.47-263.16

Town of Limon

Link to Noise ordinance: <https://www.townoflimon.com/index.php/government/town-codes/municipal-code>

Nighttime hours regulated: See ordinance

Government Activity Excepted? – No

Construction Activity Regulated? – No

State Highways included	Milepoint limits
040G	381.93-382.184
024F	0-0.548
024G	376.82-379.56
070A	359.09-361.66
071C	98.7-101.063
071D	101.973-102.57

Town of Lochbuie

Link to Noise ordinance:

https://library.municode.com/co/lochbuie/codes/municipal_code/341941?nodeId=CH10GEOF_ARTXPUPEORDE_S10-10-80UNNOPR

Nighttime hours regulated: 7:00 PM to 7:00 AM

Government Activity Excepted? – No

Construction Activity Regulated? – Yes

State Highways included	Milepoint limits
076A	25.17-28.51

Town of Lyons

Link to Noise ordinance: https://library.municode.com/co/lyons/codes/municipal_code?nodeId=CH10GEOF_ART11NO

Nighttime hours regulated: See ordinance

Government Activity Excepted? – No

Construction Activity Regulated? – No

State Highways included	Milepoint limits
036B	19.45-21.75
066B	28.693-29.03
007A	32.76-33.08
036Z	0-0.299

Town of Milliken

Link to Noise ordinance: https://library.municode.com/co/milliken/codes/municipal_code?nodeId=CH10GEOF_ARTXINO_S10-11-20LO#:~:text=No%20person%20shall%20make%2C%20continue,person%20or%20under%20such%20person's

Nighttime hours regulated: See ordinance

Government Activity Excepted? – No

Construction Activity Regulated? – No

State Highways included	Milepoint limits
060B	11.33-14.17
257A	0-2.64

Town of Nunn

Link to Noise ordinance: <https://townofnunn.colorado.gov/>

Nighttime hours regulated: See ordinance

Government Activity Excepted? – No

Construction Activity Regulated? – No

State Highways included	Milepoint limits
085L	287.82-291.15

Town of Otis

Link to Noise ordinance: <https://townofotis.colorado.gov/>

Nighttime hours regulated: No

Government Activity Excepted? – No

Construction Activity Regulated? – No

State Highways included	Milepoint limits
034B	209.08-209.83
061A	0-0.49

Town of Pierce

Link to Noise ordinance: https://library.municode.com/co/pierce/codes/municipal_code?nodeId=COOR_CH10GEOF_ART9NO

Nighttime hours regulated: See ordinance

Government Activity Excepted? – No

Construction Activity Regulated? – No

State Highways included	Milepoint limits
119A	40.61-41.892
007B	49.506-50.639
093A	0-15
036E	0-0.357
036B	33.95-39.3
119B	44.237-45.05
157A	0.19-3.78
007C	52.29-55.46

Town of Platteville

Link to Noise ordinance: https://platteville.municipalcodeonline.com/book?type=ordinances#name=Sec_10-5-110_Noise

Nighttime hours regulated: 10:00 PM to 7:00 AM

Government Activity Excepted? – No

Construction Activity Regulated? – Yes

State Highways included	Milepoint limits
066B	51.11-51.386
085F	0.76-2.69
085C	250.22-253.76
060B	19.1-20.203

Town of Simla

Link to Noise ordinance: https://platteville.municipalcodeonline.com/book?type=ordinances#name=Sec_10-5-110_Noise

Nighttime hours regulated: No

Government Activity Excepted? – No

Construction Activity Regulated? – No

State Highways included	Milepoint limits
024G	353.33-354.33

Town of Wellington

Link to Noise ordinance: https://library.municode.com/co/wellington/codes/municipal_code?nodeId=CH10GEOF_ART10NO

Nighttime hours regulated: No

Government Activity Excepted? – No

Construction Activity Regulated? – No

State Highways included	Milepoint limits
025A	275.87-278.23
001A	6.92-10.053

Town of Windsor

Link to Noise ordinance: https://library.municode.com/co/windsor/codes/charter_and_municipal_code?nodeId=WI_CH10GEOF_ARTVINO

Nighttime hours regulated: No

Government Activity Excepted? – No

Construction Activity Regulated? – No

State Highways included	Milepoint limits
025A	261.27-263.56
257A	7.79-15.53
392A	100.12-104.455
034A	98.85-100.82
392B	105.439-106.43

PART H
Variance Information



Lane Closure Variance Procedures

This section provides guidance for acquiring a variance from the basic lane closure hours allowed within the LCS. A penalty may be imposed for uncoordinated lane closures interfering with traffic operations of the general public.

Variance Denial Circumstances

A variance from the basic lane closure hours will not be allowed for the following reasons:

- A user's discretionary preference for certain work hours.
- A general sense of improved worker safety associated with particular hours of activity.
- A user attempting to retroactively justify different hours after overlooking the need to consult the LCS for appropriate hours at the initial or bid stages of a project. In these situations, the project should be prepared to submit a Contract Modification Order (CMO).
- Lack of availability of workers.
- Contrived technical justification that does not address the requirements of Region 4 Traffic personnel.

Variance Approval Circumstances

Specific circumstances may warrant modification(s) to the basic closure hours. Many specific circumstances can be identified during project planning and design activities, but some may not emerge until the project is underway. Such might include, but are not limited to, the following:

- Nighttime temperatures, noise restrictions (based on adjacent land use or town ordinances), or materials supply limitations, etc.
- Nature of construction activity, for example, blasting may be done only during daylight hours.
- Anticipated construction techniques or phasing/staging concepts may require more continuous hours of lane closure than are possible given the restricted hours. One such example is chip seal projects that require shorter time frames for completion, daytime temperature requirements, and daytime traffic volumes needed to compact the pavement.
- Seasonal or special events.
- Potential restrictions for oversize vehicles.
- Alternate routes may be available to lower traffic volumes and allow expanded lane closure hours.
- Provision of technical information that demonstrates to CDOT Region 4 Traffic staff that changes to the basic lane closure hours can be implemented while maintaining acceptable traffic operations and safety.

To the extent possible, planning and design efforts before project implementation should identify if any such circumstances exist and if there is any need for a variance from the allowed hours to accommodate the circumstances. Also, upon implementing closure hours, it may be determined that an adjustment in the lane closure schedule is needed during construction or maintenance activities.



Variance Requests

CDOT personnel or CDOT owner representatives shall request variances from the basic lane closure hours allowed by the LCS. Variance requests should not come directly from the contractor or party completing the work. CDOT personnel should review and concur with the proposed variance before submitting the Variance Request Approval form for approval by the RTE.

All variances should be submitted via R4 Lane Closure Variance Request Google Form. CDOT Traffic will accept a letter or a memo request should the Google Form be absent or functioning incorrectly. Major corridor variance requests should be discussed with Region 4 Traffic personnel before a form is submitted.

The Lane Closure Variance Request form requires the following information:

- Location (Highway Number or Ramp)
- Direction
- Milepost (Start/End)
- Length of Closed Section
- Number of Lanes
- Original Lane Closure Schedule (LCS) or Contract Times
- Requested Closure Time(s)
- Requested Closure Date(s)
- Reason for, justification, and benefits of adjusted closure times**
- Public Information notice time, including impacted residents and businesses
- Emergency response detour and concurrence from local agency
- Full road and ramp closures require additional information:
 - Detour information
 - Roads to be used
 - Mileage of detour route
 - Location (Highway Number or Ramp)
- Attached supporting information (as necessary)

**This section should include a concise statement identifying the reason why a variance is being requested and a technical basis supporting the new allowed hours. Technical information may include:

- Recent traffic counts showing a different daily volume or hourly traffic pattern from the data used for the LCS.
- Anticipated impacts of requested hours on traffic operations and safety. The following operational parameters should be calculated during lane closures under a variance:
 1. Distance (in miles) from back end of queued vehicles to beginning of lane closure should not exceed 1 mile
 2. Time spent in queue (in minutes)
 3. Delay = $(2) - \{60 * (1)\} / [\text{posted speed}]$ should not exceed 30 minutes
- Cost and/or schedule efficiencies that would result from implementing the new lane closure hours.

Forms lacking the required information will not be considered. Once submitted, Region 4 Traffic will provide a response within 10 business days.



Variance Examples

The following variance requests are provided as examples of appropriate content and level of detail associated with such requests.

Construction Methods Example

It has become clear that project 24887 I-25 Diamond Grind and Concrete Panel Replacement will require a traffic variance for a 24-hour closure from the E. Mulberry Street interchange to the Mountain Vista Drive interchange near Wellington. Therefore, I respectfully request a variance to the R4 Lane Closure Strategy (LCS) based on the criteria presented below.

Location and Limits:

1. Project Limits: I-25 NB and SB Lanes between MP 269.23 and MP 281.75.
2. Project Location: E Mulberry Street Interchange to Owl Canyon Road Interchange.
3. Closure Variance Location: Single Lane Closure from E. Mulberry Street to Mountain Vista Drive (MP 269.23 - MP 271.37).

Lane Closure Strategy:

Working Hours Restricted to Night Work: 9 PM to 5 AM

Project Closure Hours:

1. 24/7 Single Lane Closure to allow for Concrete Curing Time.
2. Work will continue throughout Summer, Fall, and Winter seasons.

Reason(s) for Variance:

1. Curing Time Requirements: The hours allotted by the Lane Closure Strategy will not be sufficient to remove, replace, and cure concrete to the necessary psi of 3,000 requested by CDOT Materials. The Class P concrete we will be using requires at least 24 hours to cure before vehicular use.
2. Quick Cure Concrete Costs: After reviewing our quantities, the CDOT Cost Estimating Services Unit concluded that any Class P concrete with less than a 24-hour cure time would at least double, if not triple, the unit cost of concrete. This would prohibit the project from accomplishing the scope necessary within the project budget.

Proposed Technical Basis:

1. A minimum 11-foot lane will be maintained throughout construction to provide ample space for work without excessive traffic impedance allowing for the prioritization of through lane width and clear construction zone navigation.
2. The closure will include only what is needed week to week. It will not occupy the entire 2-mile distance between E. Mulberry Street and Mountain Vista Drive.

Based on the information provided, I believe a variance is justified. If any further information or justification is necessary, please do not hesitate to contact me. Thank you for your help and patience as I learn the proper channels, forms, and steps.



Traffic Conditions Example

Please consider the following R4 Lane Closure Strategy (LCS) variance request:

1. Proposed Lane Closure Limits
 - a. Project Limits - MP 156.3 to 173.2 (including 0.5 mile for approaches to project).
 - b. Length - Maximum proposed lane closure length of 3.0 miles.
 - c. Delay - Maximum delay to traffic of 15 minutes.
 - d. Please see attached draft proposed revision to Project Special Provision, Traffic Control Plan - General.
2. R4 LCS Restricted Hours
 - a. Spring/Summer - Allowed Hours >1.0 mile Lane Closure (pg C-12, R4 LCS)
 - i. 6 PM to 7 AM Weekdays
 - ii. 8 AM to Noon Weekdays
 - iii. Anytime Weekends
 - b. Fall/Winter - Allowed Hours >1.0 mile Lane Closure (pg D-12, R4 LCS)
 - i. 6 PM to 3 PM Weekdays
 - ii. Anytime Weekends
3. Proposed Restricted Hours
 - a. Spring/Summer - Allowed Hours >1.0 mile Lane Closure
 - i. Anytime Weekdays & Weekends
 - b. Fall/Winter - Allowed Hours >1.0 mile Lane Closure
 - i. Anytime Weekdays & Weekends
4. Reason for Variance - The Lane Closure Strategy variance is being requested to conduct work during daytime/warmer ambient temperatures to facilitate late season HMA paving.
5. Technical Basis for Request
 - a. Traffic Volumes for US 385 encompassing the project limit
 - i. R4 LCS - 5,300 AADT (pg C-12 & D-12, R4 LCS)
 - ii. Current CDOT OTIS - 790 - 810 AADT (Traffic Count Station ID's, 105443 & 105446)
 - b. Closure Capacity Values for Two Lane Highways
 - i. R4 LCS - >1.0 mile closure length- 400 PCE/hr (Page 19, R4 LCS)
 - ii. Current CDOT OTIS - 129 PCE/hr. The 129 PCE during the design hour volume is well below the hourly capacity for lane closures > 1.0 mile of 400 PCE/hr. The town of Cheyenne Wells, 7 miles south of the project, is the closest town to the project. Thus, there should be minimal project generated traffic impacts to nearby towns.



Noise Ordinance Example

With this memo, I respectfully request a variance of the lane closure hours listed in the Colorado Department of Transportation Region 4 Lane Closure Strategy, 5th Edition, for Colorado State Highway (CO) 119 between MP 22.7 and 25.8 in both directions.

Project 24171R is a 3-mile asphalt mill and overlay of CO 119. The project also includes widening of the existing asphalt shoulder to achieve a consistent 4-foot shoulder and the extension, cleaning, and rehabilitation of existing culverts.

The following information for a variance request as outlined in the CDOT Region 4 Lane Closure Strategy is presented below.

1. The location for this variance request is on CO 119, at the following mileposts:
 - a. MP 22.7 to MP 25.8
 - b. Work to be completed includes:
 - i. Road resurfacing - 2" HMA mill and overlay
 - ii. Roadway shoulder widening to provide a consistent 4-foot shoulder
 - iii. Embankment work to support widening of the roadway
 - iv. Culvert extensions and roadside drainage
2. These are the current restricted hours in the Region 4 LCS for Spring/Summer single lane closures, specifying 9 PM to 5 AM closures on weekdays and weekend closures varying from 22 hours (0-0.5 mile closure) to 14 hours (greater than 1.0 mile closure).
3. The requested change to the restricted hours will be for allowable working hours to be adjusted to 7 AM to 7 PM during the weekdays on CO 119. Single lane closures are requested to begin at 8 AM and end at 5 PM during HMA paving and widening operations on weekdays. No weekend work is currently planned. We would like to begin road work in May, and the current baseline schedule anticipates a completion date of September. This schedule assumes working 8 hours per day.
4. A concise statement as to the reason why a variance is being requested:

A lane closure variance is being requested for two reasons. The first is because the Town of Nederland has an ordinance for construction noise. Night work on the roadway would violate the ordinance. Boulder County also has a noise ordinance that could similarly restrict construction at night.

The second reason is that due to the location and elevation of Nederland (8,232 feet above sea level) the construction season is short, weather conditions are volatile, and paving production rates are slower than similar work done at lower elevations. Extended daytime lane closures will be needed to complete the work before winter weather sets in and requires the project to shut down.



5. A technical basis supporting the new allowed hours:
 - a. The Town of Nederland Noise Ordinance, ARTICLE XIV - Noise, Section 10-269 (b) - Construction of buildings and projects, states, “Construction or repair work shall not begin prior to 7:00 a.m. and must stop by 7:00 p.m. each day.” A copy of the Nederland Noise Ordinance is attached.
 - i. Appropriate lane closure times were discussed with the acting Nederland Town Administrator. The Town Administrator was concerned that roadwork being completed at night would violate the Town’s noise ordinance. The currently allowed work hours of 9 PM to 5 AM would be considered disruptive to the large number of houses near CO 119. Many residents live in this area for the peace and relative quiet. They would not appreciate the sound of heavy equipment at all hours of the night and would file complaints, prompting the Town to request work to cease.
 - ii. An email from the Nederland Community Planner is attached. It states that night work requests from contractors are typically not approved and that the Town prefers daytime work only.
 - iii. Recent night work to replace a gas line received many complaints from residents. The project was started as nightwork and switched to daywork due to complaints from the public.
 - b. Boulder County also has a noise ordinance that would apply to night work for this project. <https://assets.bouldercounty.gov/wp-content/uploads/2017/02/ordinance-noise.pdf>
 - c. Region 4 Environmental cleared this project assuming it was day work. Night work might impact the Canada lynx.
 - d. The project team discussed night work with the Contractor. Because there are no areas on the project to store embankment materials, the Contractor would be running semis through town all night as they haul material out and bring materials in. These are loud diesel motors, and the trucks all have backup alarms.
 - e. The construction season is short in this area due to the late onset of warmer summer weather and the early onset of winter weather. Mid-May through mid-September is generally considered the construction season.
 - i. Production rates in the mountains are inherently slower than on the plains. Unexpected storms can blow in quickly and shut down operations. Nighttime and early morning temperatures can sometimes be too low for asphalt paving. Trucking distances for embankment and asphalt are longer, and traffic in the canyons (CO 119 and CO 72) can slow trucks down resulting in slower paving and reduced asphalt temperatures when the trucks eventually reach the site.
 - ii. Without the requested daytime paving hours, the project could extend into the winter months, requiring winter shutdown and an extension of the project into a second year. This would be costly for CDOT and reduce the overall quality of the project.



- f. CDOT and the Contractor have an understanding of existing traffic patterns through discussions with the Nederland Town Administrator and previous experience.
 - i. Acting Town Administrator stated that most commuter traffic in Nederland is from 6:30 AM to 7:30 AM because most residents have at least a 30-minute drive to work and are usually required to be at work by 8 AM. The Contractor's Construction Superintendent for this project lives in Nederland and agrees with this assessment.
 - ii. The Contractor and CDOT have completed work in this area in the past and are familiar with traffic patterns.
- g. Various strategies will be used to reduce the impact of daytime lane closures.
 - i. The project team will keep lane closures to 0.5 mile at the beginning and end of shifts to accommodate heavier traffic times and then extend to a maximum of 2 miles as needed. The lane closures will be shortened as work finishes each day.
 - ii. Queue lengths will be monitored closely and will not exceed 10 minutes or 1 mile in length. If the timeframe is exceeded, the length of the closure will be shortened to the greatest extent possible (as allowed by the current construction operation) and or taken down completely, and the queue will be allowed to dissipate.
 - iii. Prior to the revised closure hours, and where possible, the project will advise motorists to use alternate routes through variable message signs and through other project public information tools, including COtrip.org and other social media.

By implementing the strategies described herein, by working closely with the Town and Contractor to keep the public informed, and by closely monitor traffic conditions, the project team can proceed with construction and have manageable impacts to traffic.



Other Conditions

There are numerous reasons for implementing a lane closure along a state highway. Such reasons may include non-emergency endeavors such as construction projects altering the configuration of the highway or maintenance efforts. For all closures related to these and other non-emergent circumstances, this LCS should be consulted to determine allowable closure hours before initiating work. Temporary lane closures necessitated by public safety emergencies supersede the hours outlined in this LCS.

The following represent types of closure conditions (not typically requiring a variance) required to be approved by the RTE:

- Full roadway closures
- Auxiliary lane closures
- Extended closures
- Shoulder closures on major corridors*
- Closures on toll lanes
- Any differing closure type not addressed in the LCS

*CDOT Maintenance is excluded from shoulder closure variances at the discretion and approval of the CDOT Maintenance LTC Ops.

TECHNICAL REPORT



Technical Report

This technical report provides information regarding the methods, assumptions, and analysis procedures used to develop the 5th Edition of the Lane Closure Strategy. **Figure TR-1** shows the Region 4 engineering and maintenance areas covered by this LCS.

Analysis Methodology

Traffic Information

Region 4 is geographically diverse and covers state highways in the mountainous areas of the Front Range, the Foothills Cities along the I-25 corridor north of Denver, and the plains north and east of Greeley to the Wyoming, Nebraska, and Kansas state lines. Traffic data were compiled to provide information specific to the diverse areas within Region 4.

Through CDOT's OTIS database, AADT (a 365-day average) volume data are available for all state highway segments in the Region. AADT information for Year 2022 was used for this 5th Edition of the LCS. CDOT also maintains a system of 28 Automatic Traffic Recorders (ATRs) throughout Region 4 to monitor traffic continuously. Hourly volumes are available by direction for every day of the year. ATRs were used to gather data covering the full calendar Year 2022 for the purposes of this LCS.

Data from each of the 28 ATR locations were analyzed to evaluate variation in daily traffic levels over the calendar year. The data indicated that the months of May through September were generally uniform relative to the other months of the year for most of the ATR locations. With consultation from the Region 4 Traffic Section, it was determined that these months would be categorized as the Spring/Summer Lane Closure season, and the months of April and October were added. The remaining months were categorized as the Fall/Winter season. Day of week variations were evaluated within these seasonal categories in a similar fashion, and it was determined that the days of Monday through Thursday would represent the weekday condition. Fridays were not included in the weekday data compilation because hourly patterns differ from other weekdays, particularly after noon. The higher of Saturday or Sunday daily traffic would represent the weekend.

Based on these categorizations, four factors were developed for each ATR location. Factors are multiplied by the AADT volume to calculate the Average Daily Traffic (ADT) volume for a specific season and day of week. For example, the AADT along US 85 north of Nunn (ATR #215) could be multiplied by 1.14 to calculate the Summer weekday ADT. This indicates that Summer weekdays carry 14 percent more traffic than the annual average. **Table TR-1** summarizes factors for each ATR location. Analyses of highways with no ATR location used nearby ATR locations to represent traffic conditions.

Additionally, hourly traffic volume information is available for at least one location on all state highways in Region 4. This information is primarily weekday counts taken during summer months (May through September). Hourly volumes were compiled for all segments to determine new hourly distributions.

Vehicle Type

Using the heavy vehicle percentages and heavy vehicle makeup between single unit trucks and tractor trailers, a final truck equivalency factor was determined using the *Highway Capacity Manual (HCM) 2010 Edition*. Exhibit 11-10 in the HCM determines a heavy vehicle equivalency factor that accounts for truck presence. This equivalency factor ranging from 1.5 to 2.5 was applied to each segment analysis to account for increased delay and capacity due to heavy vehicles.



Figure TR-1. CDOT Region 4 Map

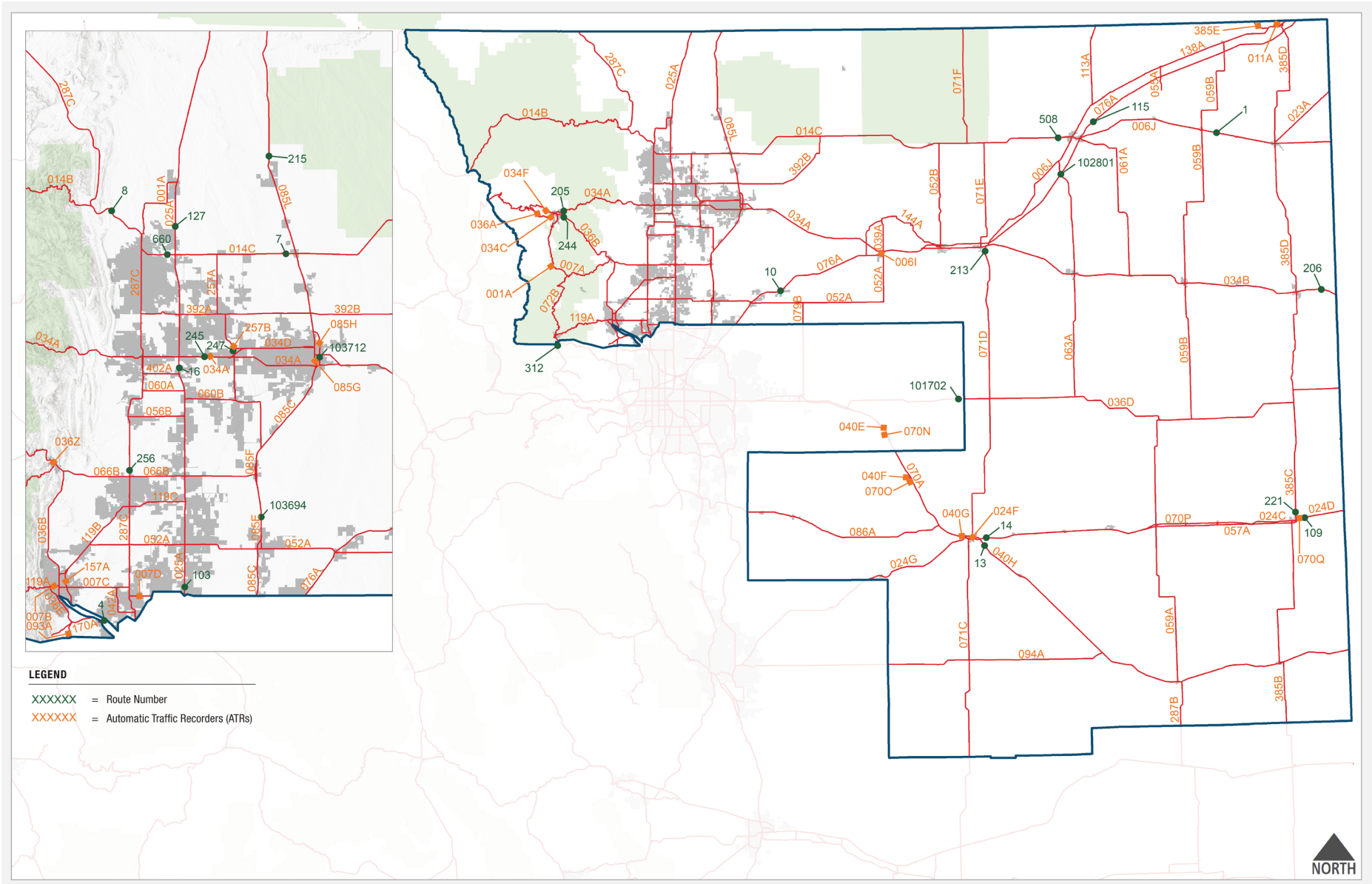




Table TR-1. Automatic Traffic Recorder Day of Week and Seasonal Factors

Notes: ATR=Automatic Traffic Recorder; MP=Milepost; WD=Weekday; WE=Weekend; *=Seasonal ATR

High way	ATR	MP	Spring/Summer WD	Spring/Summer WE	Fall/Winter WD	Fall/Winter WE
US 6J	1	439.5	1.18	0.87	0.97	0.69
014C	508	137.9	1.13	0.86	0.96	0.73
014C	7	152.4	1.18	0.83	0.94	0.66
014C	660	234.0	1.11	0.81	1.01	0.72
025A	103	230.5	1.06	0.99	0.88	0.82
025A	16	256.2	0.99	0.95	0.85	0.84
025A	127	272.3	1.13	1.09	0.84	0.80
034A	205	64.9	1.17	1.47	0.60	0.70
034A	245	99.3	1.09	0.84	0.96	0.77
034B	206	257.0	1.16	0.95	0.90	0.69
036B	244	1.5	1.11	1.71	0.50	0.79
036B	4	44.4	1.10	0.91	0.93	0.77
036D	101702	128.3	1.10	1.06	0.82	0.82
040H	13	388.6	1.14	1.00	0.95	0.80
063A	102801	53.1	1.09	0.91	0.92	0.76
070A	14	365.3	1.16	1.35	0.81	0.90
070A	109	438.8	1.12	1.31	0.77	0.87
071D	213	173.3	1.15	1.04	0.89	0.76
076A	10	39.2	1.12	1.27	0.80	0.86
076A	115	128.8	1.20	1.44	0.76	0.84
085C	103694	244.9	1.07	0.88	0.91	0.73
085L	103712	266.9	1.15	0.81	1.02	0.71
085L	215	293.4	1.14	1.01	0.85	0.73
119A	312	21.3	1.11	1.48	0.71	0.83
257A	247	5.4	1.13	0.69	1.02	0.62
287C	256	319.1	1.13	0.93	0.92	0.71
287C	8	352.9	1.09	1.44	0.68	0.80
385C	221	189.4	1.12	0.94	0.92	0.74

Analytical Procedure

Two analytical procedures were used to evaluate traffic characteristics throughout the system and to develop appropriate lane closure schedules. Freeways and multilane arterials have one set of capacity and operational characteristics since both directions can operate simultaneously with one lane closed. Closures are not allowed when and where the average delay per vehicle caused by the closure exceeds 10 minutes. The delay calculations were performed using a spreadsheet implementation of arrival/departure curves.



The two-lane analysis is based on the length of the closure and capacities for various closure lengths outlined in the *WorkZone Traffic Analysis Manual* (Oregon Department of Transportation, January 2024, p. 10) of the expected capacity of the single lane that is open to traffic.

The lane closure tables in **Parts A-F** present in detail the allowed closure hours along all roadway segment types in Region 4.

Freeway Analysis

Significant portions of Interstates 25, 70, and 76 form freeway segments within Region 4. All freeways are four or more lanes wide and are divided highways with controlled access and grade separated interchanges only. The freeway analysis methodology was developed to address closure conditions specific to these roadways.

Freeway Data Collection and Synthesis

As shown in **Table TR-1**, CDOT maintains three ATR locations on I-25, two locations on I-70, and two on I-76. ATR data was used to develop seasonal and day-of-week factors, while spot counts provided segment AADT, truck volumes, and hourly distributions. All these tools were used to calculate hourly traffic volumes for each freeway segment.

Freeway Analysis Methodology

Delay Threshold

The approach used to determine appropriate lane closure schedules for freeway segments consisted of comparing traffic demand with roadway capacity. The closure of a lane on a freeway segment reduces roadway capacity and can create a bottleneck for traffic. To determine when a lane closure along a freeway segment would be appropriate, it is necessary to determine times of day at which a lane closure would reduce the roadway capacity to a point where demand would exceed capacity, create a bottleneck, and cause delay to vehicles. Times during which the implementation of a lane closure induces an average vehicle delay in excess of 10 minutes for the duration of the bottleneck are eliminated as potential closure times. For these analyses, delay was defined as the increase in travel time encountered during a lane closure compared to the estimated travel time during free-flow conditions.

The average delay value of 10 minutes per vehicle was selected as a suitable delay threshold based on a review of prevalent practices around the country and internal discussions within CDOT. An average delay value of 10 minutes per vehicle provides an appropriate balance between delays to the traveling public and the cost of construction and maintenance.

Capacity Values

The closure of a lane along a freeway segment reduces roadway capacity. To determine when a lane closure along a mainline freeway segment would be appropriate, it is necessary to determine times of day at which a lane closure would reduce the roadway capacity to a point where closure delay exceeds 10 minutes. A lane closure would not be allowed during such times. When adequate capacity to accommodate demand exists even with the closure of a lane, a lane closure is allowed.



Typical freeway lane capacity varies between approximately 1,800 vehicles per hour per lane (vphpl) and 2,300 vphpl. Mainline freeway traffic volumes recorded in the Denver urban area have indicated that lane capacity can be as high as 2,500 vphpl. Introducing a lane closure to a mainline freeway segment would be expected to reduce this typical capacity by distracting drivers and shifting lane alignments, among other factors. Research conducted by Krammes and Lopez (Transportation Research Record 1442, 1994, pp. 49-56) cited in the Highway Capacity Manual 2010 (HCM 2010) (2010 Edition, Transportation Research Board, p. 10-26) indicates that the per-lane capacity of a freeway facility is reduced when a lane closure is initiated. In the research, several freeway lane closure locations were studied to evaluate the capacity under closed conditions. It was found that, on average, the capacity of a mainline freeway segment with a lane closed is 1,600 vphpl.

Studies by the California Department of Transportation (CalTrans) and CDOT Region 2 indicate that freeway capacity during a lane closure depends on the type of work being completed. Paving and milling operations have a much lower capacity than other types of construction activities. To develop conservative allowed closure hours for this LCS, a lane closure scenario was analyzed for freeways based on a paving operation. The lane closure capacity of a mainline freeway facility is 1,100 vphpl when performing paving or milling operations. A delay threshold of 10 minutes was used for freeway segments. If the average delay with a lane closure exceeded this threshold, a lane closure would not be allowed during that time period. The hourly traffic volumes along each section of mainline freeway were compared by direction with the estimated lane-closed capacity to determine an appropriate schedule for lane closures.

Sequential freeway segments with identical characteristics, such as number of lanes, grade, and direction, should all have the same capacity, even though they may serve different traffic volumes. In these instances, the capacity of all the sequential segments is dictated by the segment that has the highest counted hourly volume.

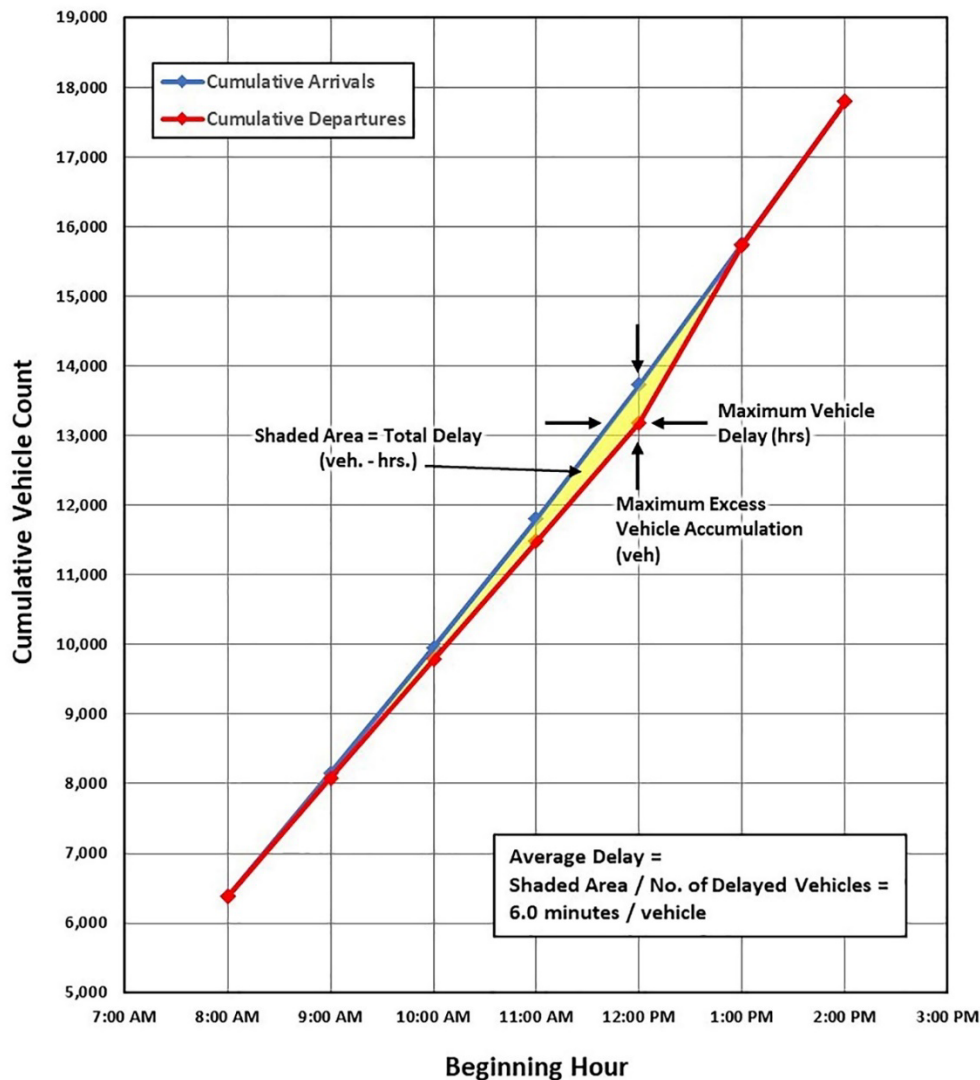
Closure Analysis

A spreadsheet implementation of arrival/departure curves was formulated to automate the calculation of average delay induced by a lane closure along each multilane highway section. The spreadsheet enables the user to choose lane closure schedules with average delay values less than 10 based on calculated hourly traffic volumes. Selected were initial closure schedules that have the fewest restricted hours while providing the smallest average delay during closure. Additional adjustments were made to these schedules to provide at least two consecutive hours of closure or restriction. Doing so allows meaningful construction/maintenance activity to be completed or excess vehicle queues to clear.

Transportation Engineering literature documents the use of arrival and departure curves to calculate vehicle delays and queues. The methodology outlined in the book *Principles of Highway Engineering and Traffic Analysis* (1994, pp. 147-149) uses a plot depicting cumulative vehicle arrivals at and departures from a given location over 24 hours. For this analysis, the 24-hour traffic count information was used to plot cumulative arrivals, and the roadway vehicle capacities discussed previously were used to formulate cumulative departure curves.

Figure TR-2 shows a sample plot of arrivals and departures. This plot corresponds to a particular direction of a state highway segment between the hours of 8 AM and 2 PM on a typical weekday. The curves become separated when the demand/arrival rate, represented by the blue curve, exceeds capacity, creating over-saturated conditions. The departure rate, represented by the red curve, is reduced to the capacity of the partially closed highway between 9 AM and 12 PM. The curves reconnect when capacity is sufficient to meet the demand. This can occur if the vehicle arrival rate decreases (demand is reduced) or if the capacity of the highway increases (the closed lane is reopened). In the sample plot shown on **Figure TR-2**, this occurs at 1 PM.

Figure TR-2. Sample Arrival/Departure Curves



At any point, the delay of an individual vehicle can be identified graphically as the horizontal distance between the arrival (blue) and departure (red) curves. As shown on **Figure TR-2**, the number of vehicles that experience delay is represented by the vertical distance between the curves. The shaded area between the curves is the total delay in vehicle-hours. The average delay can be calculated by dividing this area by the number of vehicles serviced during the period of over-saturation. The delay is averaged for the total time during which over-saturated conditions persist as a result of the lane closure. An average delay is calculated for each over-saturated period. If this average delay remains below 10 minutes, the closure is allowed. As shown on **Figure TR-2**, the calculated delay resulting from the sample case is 6 minutes per vehicle.

Freeway Analysis Results

The lane closure schedule tables in **Part A** and **Part B** present, in detail, allowable closure hours for all freeway segments in Region 4. Freeway segments have been divided at interchanges where significant AADT changes occur or where lane geometry changes.



Multilane Highway Analysis

The multilane analysis methodology was developed to create lane closure schedules for state highway segments within the Region that consist of three or more lanes. Roads maintained by CDOT Region 4 include approximately 540 miles of multilane arterial segments. US Highways 6, 34, 36, 85, and 287, and 385 sections and State Highways 1, 7, 14, 52, 66, 71, 86, 93, 119, 138, 157, 170, 257, and 392 include multilane arterial sections.

Data Collection and Synthesis

Traffic data for multilane arterial facilities in Region 4 were gathered from ATR information and individual spot counts from the CDOT OTIS database. The ATR data was used to develop seasonal and day-of-week factors, while spot counts provided segment AADT, truck volumes, and hourly distributions. All these tools were used to calculate hourly traffic volumes for each multilane arterial highway segment.

Some segments did not have ATR locations to determine seasonal and day-of-week factors. Data from a nearby ATR was used as a representative.

Weekend hourly counts were provided only at ATR locations. Segments without ATRs were assigned to nearby ATRs to determine a weekend hourly distribution.

Analysis Methodology

Delay Threshold

As with the Freeway Analysis procedure, the closure of a lane on a multilane highway segment reduces roadway capacity and can create a bottleneck for traffic. To determine when a lane closure along a multilane highway segment would be appropriate, it is necessary to determine times of day at which a lane closure would reduce the roadway capacity to a point where demand would exceed capacity, creating a bottleneck and causing delay to vehicles. Times during which the implementation of a lane closure induces an average vehicle delay in excess of 10 minutes for the duration of the bottleneck are eliminated as potential closure times. For these analyses, delay was defined as the increase in travel time encountered during a lane closure compared to the estimated travel time during free-flow conditions.

The average delay value of 10 minutes per vehicle was selected as a suitable delay threshold based on a review of prevalent practices around the country and internal discussions within CDOT. An average delay value of 10 minutes per vehicle provides an appropriate balance between delays to the traveling public and the cost of construction and maintenance.

Lane closures implemented in accordance with the allowable hours included in this strategy are anticipated to cause delay for drivers. The effects of this delay, however, would be softened by the availability of alternate routes and detours to get around the closed portion of roadway. By including delay tolerances in these calculations, the restricted hours in the LCS account for the presence of alternate routes and detours.



Capacity Values

To calculate the delay caused by a closure-induced bottleneck, it is necessary to determine a capacity value for each multilane highway section or group of sections being analyzed. Many factors influence the per-lane capacity of a multilane highway, including the composition of vehicular traffic and the green time allocated to the highway at signalized intersections.

According to the HCM, the “ideal saturation flow rate” for an arterial facility is 1,900 passenger cars per hour per lane (pcphpl). Research conducted by the Denver Regional Council of Governments on saturation flow rates throughout the Denver metropolitan area concludes that 1,900 pcphpl is an appropriate value for multilane highways under typical operating conditions and can also be used for multilane highways in other parts of the state. This ideal flow rate is reduced to account for factors such as the presence of heavy vehicles in the traffic stream and signalized intersections. Accounting for these factors, the HCM estimates that the capacity of a typical arterial facility is 850 vphpl. Therefore, an estimated capacity of 850 vphpl was used as a baseline capacity assumption for the development of this LCS.

This capacity, however, was adjusted upward in some cases to account for locations where the state highway facility is given a greater than typical allocation of green time. Such a condition is reflected in the traffic count information when the counted traffic volume at a given location exceeds 850 vphpl. At locations where the actual counted traffic volume exceeded 850 vphpl, the capacity value was adjusted upward to reflect the counted traffic volume.

Sequential multilane highway segments with identical characteristics, such as number of lanes, grade, and direction, should all have the same capacity, even though they may serve different traffic volumes. In these instances, the capacity of all the sequential segments is dictated by the segment that has the highest counted hourly volume.

Four-Plus-Lane Highway Analysis

As with the freeway closure analyses, a spreadsheet implementation of arrival/departure curves was formulated to automate the calculation of average delay induced by a lane closure along each arterial section. The spreadsheet enables the user to choose lane closure schedules with average delay values less than 10 based on calculated hourly traffic volumes. Selected were initial closure schedules that have the fewest restricted hours while providing the smallest average delay during closure. Additional adjustments were made to these schedules to provide at least two consecutive hours of closure or restriction. This allows meaningful construction/maintenance activity to be completed or excess vehicle queues to clear.

Three-Lane Highway Analysis

A lane closure along a three-lane roadway segment creates a two-lane operating condition. This condition was analyzed along each three-lane segment in Region 4 to develop restricted closure hours along three-lane segments. A capacity was estimated for each based on a two-lane highway analysis methodology summarized in the HCM—approximately 3,200 passenger cars per hour. The capacity was established as the traffic volume threshold between Level of Service (LOS) E and LOS F and was reduced to account for driver rubbernecking passing the work zone to 70 percent of the base capacity, or about 2,200 passenger cars per hour. Rather than using delay thresholds, closures on three-lane facilities are allowed simply when the combined hourly volume in both directions is less than the reduced capacity of the highway segment.



Multilane Analysis Results

The lane closure schedule tables in **Part A** and **Part B** present, in detail, allowable closure hours for all multilane highway segments in Region 4. Highway segments have been divided at intersections with significant AADT changes or locations where lane geometry changes.

Two-Lane Highway Analysis

The two-lane analysis methodology was developed to create lane closure schedules for state highway segments within the Region that consist of two lanes. Two-lane highways are prevalent throughout Region 4. Lane closures on such roadways require the development of narrowed alternate flow sections.

Data Collection and Synthesis

As with freeways and multilane highways, traffic data for two-lane roadways in Region 4 were gathered from ATR information and individual spot counts from the CDOT OTIS database. ATR data were used to develop seasonal and day-of-week factors, while spot counts provided segment AADT, truck volumes, and hourly distributions. All these tools were used to calculate hourly traffic volumes for each two-lane highway segment.

Some two-lane highways did not have ATR locations available along them to determine seasonal and day-of-week factors. Data from a nearby ATR was used to represent conditions at such locations.

Weekend hourly counts were provided only at ATR locations. Segments without ATRs were assigned to nearby ATRs to determine a weekend hourly distribution.

Analysis Methodology

Patterns of Operations

Lane closures on two-lane facilities are unique in that only one lane is available to handle traffic. This generally means flaggers must be used at each end of the closure to alternate the direction of traffic. The capacity of the detour is related to the length of the closure. A longer detour will have less capacity because traffic in each direction takes longer to clear the work zone. Based on discussions with Region 4 Traffic Staff, it was confirmed that three typical work zone lengths would be analyzed: less than 0.5 mile, 1.0 mile, and 3.0 mile.

Capacity Values

The two-lane analysis is based on capacities for various closure lengths outlined in the *WorkZone Traffic Analysis Manual* (Oregon Department of Transportation, January 2024). This document identifies hourly capacities of one-lane, bi-directional sections with flagger control. Capacities are calibrated for closure lengths of 3.0 miles, 1.0 mile, and 0.5 mile. A conversation with Oregon Department of Transportation staff responsible for developing the capacities indicated that a capacity for 0.5-mile closures was developed after the document was public. **Table TR-2** summarizes capacity values adapted from the Oregon Department of Transportation information for use in the LCS.



Table TR-2. Closure Capacity Values for Two-Lane Highways

Closure Length	Applicable Closure Lengths	Hourly Capacity (Passenger-Car-Equivalents per Hour)
>1.0 mile	> 1.0 mile	400
1.0 mile	>0.5 mile to 1.0 mile	750
0.5 mile	≤ 0.5 mile	900

The Oregon Department of Transportation capacity values were developed based on a series of technical calculations supported by field observations conducted at construction sites. These values have a significant basis in actual field experience in combination with technical calculations. Comprehensive field evaluations have not been performed for such closures in Colorado, but Region 4 Traffic Section Staff indicated that field experience with flagging operations on Colorado projects supported capacity values similar to the Oregon Department of Transportation values.

Providing the capacity values in Passenger Car Equivalents (PCE) allowed the specific inclusion of truck percentages in lane closure schedule calculations. Based on information in the HCM, a PCE of 1.5 or 2.5 was assigned to each 2-lane highway in Region 4. The higher PCE of 2.5 was assigned to segments carrying an AADT of more than 5,000 vehicles per day and/or at least 10 percent trucks, which represents most two-lane segments within the west portion of Region 4.

The PCE of 1.5 was assigned to two-lane highways carrying below 5,000 vehicles per day and less than 10 percent trucks. Oregon Department of Transportation guidance states that higher PCE values are appropriate for roadways carrying higher truck percentages and/or roadways on hilly terrain.

Calculations

To identify allowable lane closure hours on two-lane highways, hourly PCE volumes were determined for each highway segment and compared to the hourly capacity for each closure length category. A spreadsheet implementation of 0.5-mile, 1.0-mile, and 3.0-mile closure capacities was formulated to automate the calculation of hourly capacities. The spreadsheet enables the user to input an hourly distribution of traffic and compare the resulting hourly volumes to the allowable capacity. Each hour is then evaluated (yes or no) whether it is appropriate for closure. This procedure was followed for both weekday and weekend volumes in Spring/Summer and Fall/Winter seasons. The result of the calculations can indicate that specific times should be restricted from lane closures or that no restrictions are applicable.

Two-Lane Analysis Results

The lane closure schedule tables in **Part A** and **Part B** present, in detail, allowable closure hours for all two-lane highway segments in Region 4. Highway segments have been divided at locations where significant AADT changes occur or where lane geometry changes.

Sections were divided where lane geometry changes or daily traffic volumes change significantly. Note that some sections are shorter than the closure lengths of 0.5, 1.0, and 3.0 miles. When proposed lane closures will overlap such sections, it is recommended that the segment with the fewest hours available for closure be implemented.



Freeway Ramp Analysis

Data Collection and Synthesis

Freeway ramp data was collected from the CDOT MS2 Transportation Data Management System. This database provides daily and hourly traffic volume estimates on most on- and off-ramps within Region 4. AADT values from Year 2021 and 2022 were collected. Like highway segment analyses, an annual growth of 1 percent per year was incorporated in AADT information for all ramps to account for future growth potential.

Analysis Methodology

This analysis considers only allowable hours for full ramp closures. In coordination with Region 4 staff, it was determined that daily ramp traffic volume levels would be used to develop closure schedules. Higher daily traffic volumes mean fewer hours available for closure. Lower ramp volumes increase closure hours. To facilitate this method, ramps were grouped based on weekday and weekend daily traffic volume levels. System-to-system (freeway-to-freeway) ramps were assigned a separate category.

In addition to similar daily traffic levels, ramps within each category were found to share similar hourly traffic flows, particularly during the early morning and late evening hours. In view of these shared characteristics, a single ramp closure schedule was chosen and applied to all freeway ramps in a given traffic volume category. **Table TR-3** summarizes the traffic levels associated with each category and the corresponding closure hours.

Table TR-3. Weekday and Weekend Ramp Closure Categories

Weekday Traffic (Vehicles per Day)	Weekday Closure Hours	Weekend Traffic (Vehicles per Day)	Weekend Closure Hours
System-to-System	10 PM to Midnight Midnight to 6 AM	System-to-System	Midnight to 8 AM
15,000 or greater	10 PM to Midnight Midnight to 6 AM	15,000 or greater	11 PM to Midnight Midnight to 8 AM
12,000 to 15,000	9 PM to Midnight Midnight to 6 AM	9,000 to 15,000	9 PM to Midnight Midnight to 8 AM
8,000 to 12,000	8 PM to Midnight Midnight to 6 AM	6,500 to 9,000	8 PM to Midnight Midnight to 9 AM
6,000 to 8,000	7 PM to 6 AM 10 AM to 12 PM	4,200 to 6,500	7 PM to Midnight Midnight to 10 AM
6,000 or less	6 PM to 6 AM 9 AM to 3 PM	4,200 or less	6 PM to Midnight Midnight to 11 AM

Ramp closure hours were chosen by equating the highest-category ramps (system-to-system, 15,000 or greater daily traffic), with the most restrictive freeway lane closure schedules in the freeway analysis. Closure hours were added to lower-volume categories, with approximately 1 to 2 hours added per category until reaching the lowest-volume groupings.



Freeway Ramp Analysis Results

Part C and Part D include freeway interchange ramp full closure schedules.

Freeway Ramp Lane Closures

In Region 4, 58 interchange ramps provide two or more travel lanes either exiting the mainline (3 ramps) or approaching the ramp terminal intersection (58 ramps). Freeway interchange ramp lane closure allowed hours were analyzed to provide allowed hours for keeping the ramp open while closing an individual lane. The allowed hours were determined based on the allowed hours for the adjacent mainline freeway or highway allowed hours. **Part E** presents ramp lane closure allowed hours.

