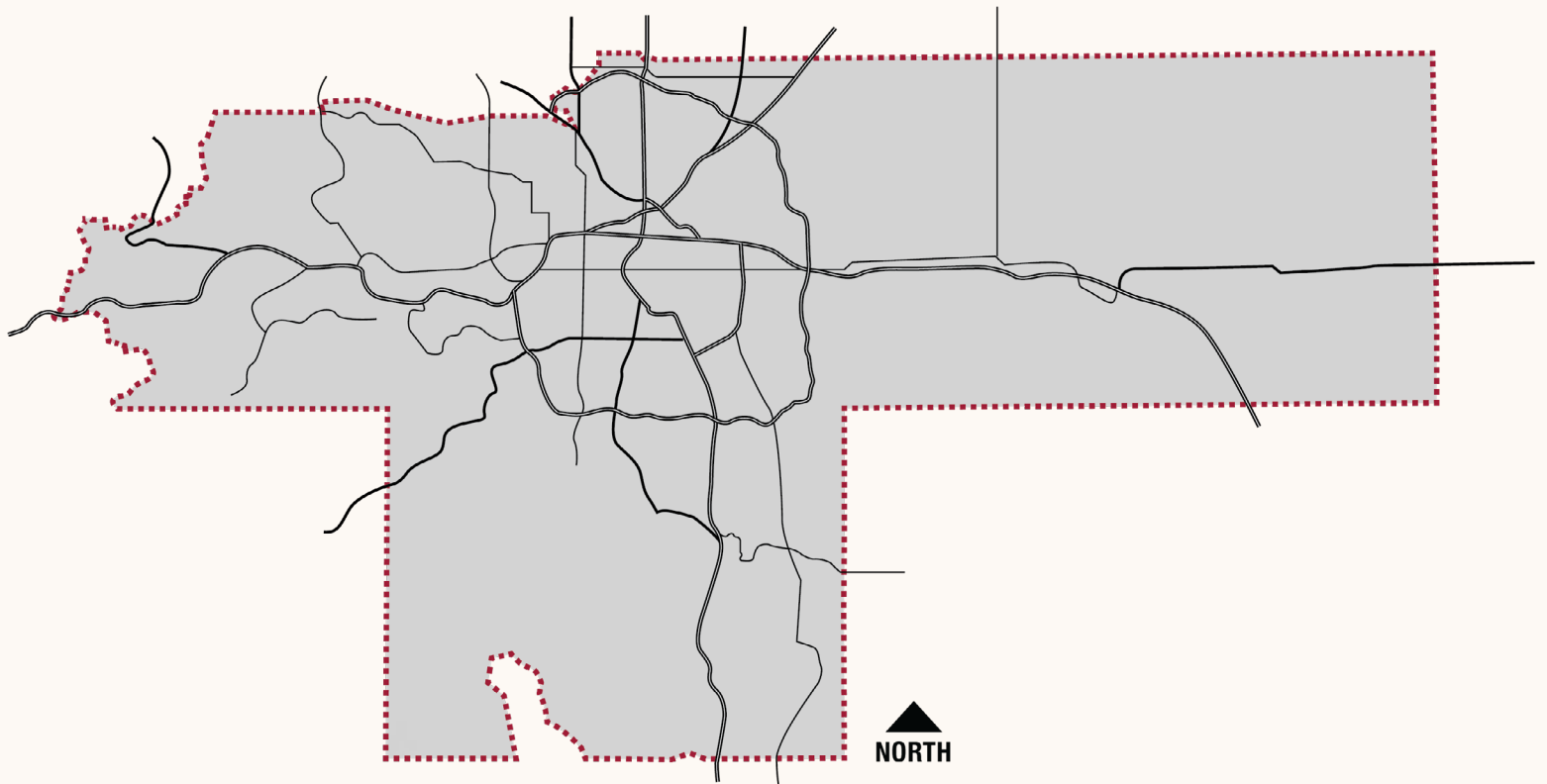


Colorado Department of Transportation Region 1
Lane Closure Strategy

Sixth Edition
Lane Closure Schedules
and Technical Report



COLORADO
Department of Transportation

September 2024



Table of Contents

Introduction

- Changes Since Prior Edition..... 1
- Guidance Information 1
 - Closure Coordination 1
 - Bus Rapid Transit Implementation 2
 - Isolated Ramp Closures 2
 - Express Lanes..... 2
- Growth Accounting..... 3
- Data Overview 3
 - Included Highways 3
 - Traffic Data..... 3
 - Day-of-Week and Seasonal Accounting 3
- Variance Process 4
- Policy and Responsibility Information 5

Lane Closure Tables

- Part A - ALL SEASON SEGMENTS Multi-Lane Highways Allowed Hours
- Part B - ALL SEASON SEGMENTS Two-Lane Highways Allowed Hours
- Part C - SEASONAL SEGMENTS Multi-Lane Highways Allowed Hours
- Part D - SEASONAL SEGMENTS Two-Lane Highways Allowed Hours
- Part E - Two-, Three-, Four-Lane Closure Allowed Hours
- Part F - I-70 Mountain Corridor Allowed Hours
- Part G - Freeway Ramps Allowed Hours



Technical Report

Introduction	1
Strategy Parameters.....	1
Seasonal Analysis Zone.....	4
I-70 Mountain Corridor	4
Analysis Methodology	6
Traffic Information	6
Vehicle Type and Grade	8
Multilane Highway Analysis.....	8
Two-lane Highway Analysis	13
Data Collection and Synthesis.....	13
Capacity Analysis	13
Analysis Methodology.....	14
Two-Lane Analysis Results.....	14
Freeway Ramp Analysis.....	15
Data Collection and Synthesis.....	15
Analysis Methodology.....	15
Freeway Ramp Analysis Results.....	15

Closure Procedures & Variance Process

Lane Closures for Access Permit and Maintenance Work.....	1
Determining Lane Closures During Design	1
Lane Closure Variances During Construction	1
Lane Closure Schedules	2



List of Acronyms and Abbreviations

AADT	average annual daily traffic
ADT	average daily traffic
ATR	automated traffic recorder
BRT	bus rapid transit
CDOT	Colorado Department of Transportation
CO	Colorado State Highway
CTIO	Colorado Transportation Investment Office
Dir	Direction
DRCOG	Denver Regional Council of Governments
EB	eastbound
EI	Engineer Intern
EJMT	Eisenhower-Edwin C. Johnson Memorial Tunnel
Fri	Friday
HCM	Highway Capacity Manual
I-70	Interstate 70
I-76	Interstate 76
LCS	Lane Closure Strategy
LTC	Labor Trade and Crafts
MHT	Method of Handling Traffic
Mon	Monday
MP	milepost
NB	northbound
ODOT	Oregon Department of Transportation
OTIS	CDOT's Online Transportation Information System
PCE	Passenger Car Equivalents
pcphpl	passenger cars per hour per lane
PE	Professional Engineer
RTE	Region Traffic Engineer
Sat	Saturday
SB	southbound
Sun	Sunday
TDMS	MS2 Transportation Data Management System



Thur	Thursday
Tue	Tuesday
vpd	vehicles per day
vph	vehicles per hour
vphpl	vehicles per hour per lane
WB	westbound
WD	Weekday
WE	Weekend
Wed	Wednesday

List of References

Alston, Darrell. 2001. “Technical Research Memorandum-Base Saturation Flow Rates for Through and Left-Turn Movements in the Denver Region,” Denver Regional Council of Governments Technical Research Memorandum, March.

Federal Highway Administration, Office of Highway Policy Information. 2005. *Highway Performance Monitoring System Field Manual*. Page N-24. May.

Florida Department of Transportation. 2024. *Design Manual*. Chapter 241, pp2. 1-6. January 1.

Krammes, Raymond A. and Lopez, Gustavo O. 1994. “Updated Capacity Values for Short-Term Freeway Work Zone Lane Closures.” *Transportation Research Record 1442*, pp. 49-56, National Academy Press.

Mannering, Fred L. and Kilareski, Walter P. 1990. *Principles of Highway Engineering and Traffic Analysis*, pp. 147-149, John Wiley & Sons.

Oregon Department of Transportation. 2024. *Workzone Traffic Analysis Manual*. Page 10. January.

Transportation Research Board. 2022. *Highway Capacity Manual*. 7th Edition, pp 12-36-12-37.

INTRODUCTION



Introduction

The Colorado Department of Transportation (CDOT) Region 1 Lane Closure Strategy (LCS) 6th Edition is divided into three sections. This first section summarizes the changes made from the 5th Edition and provides high level guidance for use of the LCS and should be reviewed by all users before identifying allowed closure hours. The second section, the allowed hours tables, provides a table for each type of facility and the allowable closure hours for each state highway segment and interchange ramp. The third section, the Technical Report, provides information supporting the inputs and calculation of lane closure schedules.

Changes Since Prior Edition

Of note, the following sections have changed since the 5th edition of the Lane Closure Strategy (LCS) Report:

- **Table formatting/information:** Several columns were removed to increase font size of the allowed closure hours
- **Variable growth accounting based on the travel demand model:** The Denver Regional Council of Governments (DRCOG) Year 2050 Focus 2.3.1 Travel Demand Model was used to identify and apply higher growth rates to particular highways in Region 1.
- **Slight boundary changes to seasonal eligibility:** Several segments were added to the seasonal analysis based on geographic location and Automated Traffic Recording (ATR) seasonal patterns
- **I-70 Mountains - Added day-of-week scenarios:** I-70 now considers five different day-of-week scenarios: Monday through Wednesday, Thursday, Friday, Saturday, and Sunday
- **Variance process changes:** This edition of the LCS includes a new form to be submitted by users seeking a variance that will provide more uniformity to requests.

Guidance Information

Closure Coordination

CDOT Project Engineers are responsible for ensuring coordination with adjacent projects where closure conflicts may occur. This may require coordination with local agencies and adjacent Regions due to project proximity. For example, a paving project conducting lane closures on the east side of EJMT, is required to coordinate with Region 3 projects that may be underway on the west side of EJMT. Local Agency on-system projects are also subject to the same coordination requirement.

Lane closure information should be updated through CDOT systems, including, but not limited to, updating LaneAware, CoTrip, project websites, additional public involvement outreach, correspondence with local agencies, and notification to emergency and first responders.



Bus Rapid Transit Implementation

Repurposed general-purpose lanes to Bus Rapid Transit (BRT) lanes shall be considered for future work zones on the following corridors:

- Colfax Ave (040C): N Broadway to Yosemite St (MP 298.134 to MP 303.607)
- Federal Blvd (088A/287C): 120th Ave to Dartmouth Ave
 - 287C (MP 282.7 to MP 294.70)
 - 088A (MP 0.00 to MP 5.437)
- Colorado Blvd (002A): Hampden Ave to 40th Ave (MP 0.0 to MP 8.239)

Communication and coordination of work shall include the Regional Traffic Program Engineer, the Regional Traffic Resident Engineer, and the BRT Program Manager to ensure that the alternate lanes for general traffic do not disrupt traffic operations for the general public and the BRT system.

Notice to CDOT Regional Traffic staff shall be given a minimum of 3 weeks in advance for the coordination efforts.

It is required to obtain all necessary approval and permissions from all CDOT Traffic staff prior to any work or implementing any change in lane usage. This formal process not only helps ensure adherence to establish protocols but also enables proper planning and assessment of potential impacts.

After full implementation of BRT lanes, all work needing a lane closure in these corridors shall require a variance and coordination with CDOT Traffic staff (Regional Program Engineer, Regional Traffic Resident Engineer, and BRT Program Manager). Alternate lane usage or closures shall not be permitted outside of lane closure hours without additional permissions from the Regional Traffic Engineer and Regional Program Engineer through the variance process.

A penalty may be imposed for uncoordinated lane closures interfering with the traffic operations of the general public and the BRT system. Lane closure time violations may be enforced as a penalty following the 105.03 specification of the CDOT Standard Specifications for Road and Bridge Construction.

Isolated Ramp Closures

If a given interchange ramp provides the only direct access to a given area, consideration should be given to availability/accessibility of detour routes. Such conditions may arise in the I-70 corridor west of Metro Denver. At these locations, coordination should occur to ensure appropriate availability of detour routing during closure.

Express Lanes

If the Work Zone is within an operating express lane, the work shall be coordinated with the Colorado Transportation Investment Office (CTIO) Major Projects Manager at least two weeks in advance to ensure that safety is accounted for and to limit impacts to revenue to the extent practical. Traffic shall be directed in/out of an express lane at dedicated ingress/egress points.

CTIO shall be notified any time there is a closure on a corridor with an existing express lane as CTIO may be required to void tolls and safety enforcement program violations.

Express lane closures shall not be allowed outside of lane closure hours without additional permissions from CTIO and the Regional Traffic Engineer (RTE) through the variance process. A penalty may be imposed to lost revenue for the duration work utilizing previous trends.



Growth Accounting

A 1% annual growth was considered appropriate for application to all state highway segments with the exception of the following, where a growth rate of 2% was deemed more applicable:

- US 85 (85B) south of C-470 (MP 184.667 to MP 200.388)
- I-76 (76A) NE/O E470 (MP 18.079 to MP 25.145)
- I-70 (70A) east of E-470 (MP 289.164 to MP 340.354)
- CO 7D (MP 64.551 to MP 77.052)
- CO 40C between I-225 and I-70 (MP 306.341 to MP 312.142)

Growth rates were applied over a four-year period to cover the three active years of this report, plus an extra year for development of the next edition of this report.

Data Overview

Included Highways

This LCS includes all state highways and interstates, as well as interchange ramps under the jurisdiction of CDOT Region 1.

Traffic Data

Allowed hours for lane closures are identified based on traffic volume inputs and analyses. Traffic volume data were extracted from available CDOT count sources. Year 2022 Average Annual Daily Traffic (AADT) volumes available from CDOT’s Online Transportation Information System (OTIS) were used, and hourly patterns were compiled from CDOT counts conducted in 2021 or later. When not available, counts from 2019 or 2018 were used. Hourly counts were taken from short and continuous (Automatic Traffic Recording [ATR]) duration count locations available in CDOT’s OTIS. CDOT’s ms2 Traffic Count Database System information was used for interchange ramp counts.

Day-of-Week and Seasonal Accounting

All state highway segments in Region 1 are designated as “all-season” or “seasonal.” The seasonal highways lie within the western/southwestern portion of Region 1 and include highways that demonstrate seasonal variability. To address this variability, three seasonal categories were developed based on geographic location and ATR seasonal patterns. **Table 1** provides the months included in each seasonal category.

Table 1. Seasonal Categories

Season	Months Included
Summer	June, July, August, September
Spring/Fall	April, May, October, November
Winter	December, January, February, March

Weekday (12:00 AM Monday to 12:00 AM Saturday) and weekend (12:00 AM Saturday to 11:59 PM Sunday) allowed hours are provided for all highways. Because of more significant variability throughout the week, the I-70 mountain corridor includes allowed hours for five different day-of-week scenarios (Mon-Wed, Thur, Fri, Sat and Sun).



Variance Process

Lane closure variances shall be requested by CDOT personnel or CDOT owner representatives. CDOT personnel should review and concur with the proposed variance prior to submitting the Variance Request Approval form.

In addition to closures outside of the lane closure strategy hours, the following are other types of variances required to be submitted to the Region Traffic Engineer:

- Full closures
- Auxiliary lane closures
- Extended closures
- Shoulder closures on major corridors¹
- Closures on toll lanes
- Any differing closure type not addressed in the lane closure strategy

All variances must be submitted via R1 Lane Closure Variance Request Google Form. Major corridor variance requests should be discussed with Region 1 Traffic personnel prior to form submittal.

The Lane Closure Variance Request form requires the following information:

- Location (Highway Number or Ramp)
- Direction
- Mile Post (Start/End)
- Length of Closed Section
- Number of Lanes
- Original Lane Closure Schedule (LCS) or Contract Times
- Requested Closure Time(s)
- Requested Closure Date(s)
- Justification & Benefits of Closure
- Public Information (PI) notice time
- Emergency response detour
- Full road and ramp closures will require additional information:
 - Detour information
 - Roads to be used
 - Mileage of detour route

Forms lacking the required information will not be considered. Once submitted, Region 1 Traffic will provide a response within 10 business days.

¹ CDOT Maintenance is excluded from shoulder closure variances at the discretion and approval of the CDOT Maintenance LTC Ops



Policy and Responsibility Information

It is the policy of the Region 1 Office of the Colorado Department of Transportation to consistently implement the Region 1 Lane Closure Strategy. The roles and responsibilities of the Region 1 Traffic Section, Region 1 Resident Engineers and Project Engineers (including Maintenance Staff) are generally described as follows:

Region 1 Traffic Section:

1. Ultimately responsible for determining all allowable work hour restrictions, as defined in the Traffic Control Plan General Specifications, Project Special Provisions, General Notes or any other parts of the plan and specifications, as necessary.
2. The Traffic Engineer shall be solely responsible for approval of all work hour restrictions on all interstate highways. The Traffic Resident Engineer shall be responsible for work hour restrictions for all other highways not designated as interstates.
3. Review and approval of MHT's shall be provided by the Region Traffic Engineer for all complete highway closures.
4. Review and approval of working hour restrictions shall be provided by the Traffic Engineer for non-CDOT projects including Permits and Local Agency projects.
5. Field inspection and verification of enforcement or working hours during construction shall be performed by the Region Traffic Engineer as required.
6. The Region Traffic Resident Engineer shall be responsible for updating the Lane Closure Strategy every approximately three years.

Resident Engineers:

1. Responsible for accuracy of MHT's
2. Responsible for dissemination of information regarding lane closures.
3. Resident Engineers in charge of Permitted access and/or utility work are responsible for including the lane closure information in the appropriate weekly lane closure report.
4. The Region Traffic Section in charge of access and utility work is responsible for inclusion of the lane closure information in the appropriate weekly lane closure.
5. The Resident Engineers and LTC Ops are responsible for distributing the weekly lane closure.

Project Engineers/TM III's

1. Project Engineers and TM III's shall be responsible for review and approval of MHT's.
2. Project Engineers and TM III's shall be responsible for submitting the weekly Lane Closure information each Friday to the Resident Engineer/Deputy Maintenance Superintendent for distribution.
3. Project Engineers and TM III's shall be responsible for compliance to the approved lane closure restrictions.

LANE CLOSURE TABLES

R1 LCS Usage Instruction Sheet

The allowed hour schedules for state highways in Region 1 are as follows:

Part	Title	Includes	Number of Lanes
A	All Season segments Multi-Lane Highways Allowed Hours	Non-seasonal portion of Region 1	3+
B	All Season Segments Two-Lane Highways Allowed Hours	Non-seasonal portion of Region 1	2
C	Seasonal Segments Multi-Lane Highways Allowed Hours	Seasonal portion of Region 1	3+
D	Seasonal Segments Two-Lane Highways Allowed Hours	Seasonal portion of Region 1	2
E	Two-, Three-, Four- Lane Closure Allowed Hours	Full Region 1, Divided Highways	3+ in one direction
F	I-70 Mountain Corridor Allowed Hours	I-70 west of metro Denver, Divided	2+ in one direction
G	Interchange Ramps Allowed Hours	Full Region 1	all

To find closure hours:

1. Identify the location of the proposed closure. State highway number, mile points, and direction.
2. Determine closure type and day of week.
3. Consult the appropriate table and reference the aforementioned information for allowable closure hours.

Alternatively, navigate to Part A (which also serves as a segment index for allowed hours), locate the segment of interest, find the appropriate Part to reference based on the segment, then navigate to that Part.

The seasons applicable to seasonal segments include: Summer, Spring/Fall, and Winter. Summer covers the months of June to September, Spring/Fall covers April, May, October, and November and Winter covers December, January, February, and March.

PART A: ALL SEASON SEGMENTS

Multi-Lane Highways Allowed Hours

Lane Closure Strategy - 6th Ed.

Part A - All Season Segments Multi-Lane Highways Allowed Hours

CDOT Region I

State Highway Number	(MP) From	(MP) To	Highway Type	Direction	AADT	Directional Lanes	Multi-Lane Highways	
							Weekday One-Lane Closure	Weekend One-Lane Closure
002A	(0.000) US 285	(1.056) Yale Ave	Multi-lane	NB	21,000	3	6 PM to 6 AM 9 AM to 3 PM	Anytime
002A	(1.056) Yale Ave	(0.000) US 285	Multi-lane	SB	21,000	3	6 PM to 6 AM 9 AM to 3 PM	Anytime
002A	(1.056) Yale Ave	(1.506) Iliff Avenue	Multi-lane	NB	30,000	3	6 PM to 6 AM 9 AM to 3 PM	Anytime
002A	(1.506) Iliff Avenue	(1.056) Yale Ave	Multi-lane	SB	30,000	3	6 PM to 6 AM 9 AM to 3 PM	Anytime
002A	(1.506) Iliff Avenue	(1.858) Colorado Ctr Dr/Buchtel Blvd	Multi-lane	NB	43,000	3	6 PM to 6 AM 9 AM to 3 PM	Anytime
002A	(1.858) Colorado Ctr Dr/Buchtel Blvd	(1.506) Iliff Avenue	Multi-lane	SB	43,000	3	6 PM to 6 AM 9 AM to 3 PM	Anytime
002A	(1.858) Colorado Ctr Dr/Buchtel Blvd	(2.146) I-25 NB Ramps	Multi-lane	NB	43,000	4	6 PM to 6 AM 9 AM to 3 PM	Anytime
002A	(2.146) I-25 NB Ramps	(1.858) Colorado Ctr Dr/Buchtel Blvd	Multi-lane	SB	38,000	3	6 PM to 6 AM 9 AM to 3 PM	Anytime
002A	(2.146) I-25 NB Ramps	(2.500) Florida Ave	Multi-lane	NB	68,000	4	6 PM to 6 AM 9 AM to 3 PM	Anytime
002A	(2.500) Florida Ave	(2.146) I-25 NB Ramps	Multi-lane	SB	68,000	4	6 PM to 6 AM 9 AM to 3 PM	Anytime
002A	(2.500) Florida Ave	(4.377) SH 83	Multi-lane	NB	60,000	3	6 PM to 6 AM 9 AM to 1 PM	5 PM to Midnight Midnight to 12 PM
002A	(4.377) SH 83	(2.500) Florida Ave	Multi-lane	SB	60,000	3	6 PM to 6 AM 10 AM to 12 PM	5 PM to Midnight Midnight to 12 PM
002A	(4.377) SH 83	(5.993) US 40	Multi-lane	NB	57,000	3	6 PM to 6 AM 9 AM to 1 PM	5 PM to Midnight Midnight to 1 PM
002A	(5.993) US 40	(4.377) SH 83	Multi-lane	SB	57,000	3	6 PM to 8 AM 9 AM to 12 PM	5 PM to Midnight Midnight to 1 PM
002A	(5.993) US 40	(8.725) I-70	Multi-lane	NB	49,000	3	6 PM to 6 AM 9 AM to 3 PM	5 PM to Midnight Midnight to 4 PM
002A	(8.725) I-70	(5.993) US 40	Multi-lane	SB	49,000	3	6 PM to 6 AM 9 AM to 3 PM	5 PM to Midnight Midnight to 4 PM
002A	(8.725) I-70	(9.443) 52nd Ave	Multi-lane	NB	29,000	3	6 PM to 6 AM 9 AM to 3 PM	Anytime
002A	(9.443) 52nd Ave	(8.725) I-70	Multi-lane	SB	29,000	3	6 PM to 6 AM 9 AM to 3 PM	Anytime
002A	(9.443) 52nd Ave	(9.842) Vasquez Blvd	Multi-lane	NB	24,000	3	6 PM to 6 AM 9 AM to 3 PM	Anytime
002A	(9.842) Vasquez Blvd	(9.443) 52nd Ave	Multi-lane	SB	24,000	2	6 PM to 6 AM 9 AM to 3 PM	5 PM to Midnight Midnight to 4 PM
002B	(10.860) US 6/Vasquez Blvd	(11.381) s/o 66th Way	Multi-lane	NB	6,600	2	6 PM to 6 AM 9 AM to 3 PM	Anytime
002B	(11.381) s/o 66th Way	(10.860) US 6/Vasquez Blvd	Multi-lane	SB	6,600	2	6 PM to 6 AM 9 AM to 3 PM	Anytime

State Highway Number	(MP) From	(MP) To	Highway Type	Direction	AADT	Directional Lanes	Multi-Lane Highways	
							Weekday One-Lane Closure	Weekend One-Lane Closure
002D	(19.506) ne/o O'Brian Canal	(19.944) I-76 WB Ramps	Multi-lane	NB	14,000	2	6 PM to 6 AM 9 AM to 3 PM	Anytime
002D	(19.944) I-76 WB Ramps	(19.506) ne/o O'Brian Canal	Multi-lane	SB	14,000	2	6 PM to 6 AM 9 AM to 3 PM	Anytime
005A	(0.000) SH 103 Echo Lake	(14.894) Mt. Evans Summit	2-Lane	Part D	Part D	Part D	Part D	Part D
006F	(225.084) Top of Loveland Pass	(229.896) I-70 Ex. 216 Loveland Ski Area	2-Lane	Part D	Part D	Part D	Part D	Part D
006G	(257.079) I-70 Ex. 244 Clear Creek Canyon	(263.470) Drop WB climbing lane	2-Lane	Part D	Part D	Part D	Part D	Part D
006G	(263.470) Drop WB climbing lane	(263.830) Add WB climbing lane	2-Lane	Part C	Part C	Part C	Part C	Part C
006G	(263.830) Add WB climbing lane	(266.535) Drop WB climbing lane	2-Lane	Part D	Part D	Part D	Part D	Part D
006G	(266.535) Drop WB climbing lane	(267.080) Add WB climbing lane	2-Lane	Part C	Part C	Part C	Part C	Part C
006G	(267.080) Add WB climbing lane	(271.602) SH 93/SH 58 Golden	2-Lane	Part D	Part D	Part D	Part D	Part D
006G	(271.602) SH 93/SH 58 Golden	(274.648) C-470/Johnson Road	Multi-Lane	EB	34,500	2	7 PM to Midnight Midnight to 6 AM	7 PM to Midnight Midnight to 11 AM
006G	(274.648) C-470/Johnson Road	(271.602) SH 93/SH 58 Golden	Multi-Lane	WB	34,500	2	7 PM to Midnight Midnight to 6 AM	7 PM to Midnight Midnight to 11 AM
006G	(274.648) C-470/Johnson Road	(275.129) US 40	Multi-Lane	EB	33,000	2	6 PM to Midnight Midnight to 6 AM	6 PM to Midnight Midnight to 11 AM
006G	(275.129) US 40	(274.648) C-470/Johnson Road	Multi-Lane	WB	33,000	2	7 PM to 6 AM	6 PM to Midnight Midnight to 11 AM
006G	(275.129) US 40	(275.830) I-70 EB On Ramp	Multi-Lane	EB	28,000	2	6 PM to 6 AM 9 AM to 2 PM	5 PM to Midnight Midnight to 12 PM
006G	(275.650) I-70 WB Off Ramp	(275.129) US 40	Multi-Lane	WB	28,000	2	6 PM to 6 AM 9 AM to 2 PM	5 PM to Midnight Midnight to 12 PM
006G	(275.830) I-70 EB On Ramp	(279.325) Kipling Street	Freeway	EB	76,000	3	7 PM to Midnight Midnight to 6 AM	7 PM to Midnight Midnight to 11 AM
006G	(279.325) Kipling Street	(275.650) I-70 WB Off Ramp	Freeway	WB	76,000	3	7 PM to Midnight Midnight to 6 AM	6 PM to Midnight Midnight to 8 AM
006G	(279.325) Kipling Street	(280.835) Wadsworth Blvd	Freeway	EB	107,500	3	8 PM to Midnight Midnight to 6 AM	7 PM to Midnight Midnight to 8 AM
006G	(280.835) Wadsworth Blvd	(279.325) Kipling Street	Freeway	WB	107,500	3	8 PM to Midnight Midnight to 6 AM	6 PM to Midnight Midnight to 7 AM
006G	(280.835) Wadsworth Blvd	(282.333) Sheridan Blvd	Freeway	EB	120,000	3	9 PM to Midnight Midnight to 6 AM	7 PM to Midnight Midnight to 6 AM
006G	(282.333) Sheridan Blvd	(280.835) Wadsworth Blvd	Freeway	WB	120,000	3	8 PM to Midnight Midnight to 6 AM	7 PM to Midnight Midnight to 8 AM
006G	(282.333) Sheridan Blvd	(283.426) Lowell Blvd On-Ramp	Freeway	EB	128,000	3	Midnight to 6 AM	7 PM to Midnight Midnight to 6 AM

Lane Closure Strategy - 6th Ed.

Part A - All Season Segments Multi-Lane Highways Allowed Hours

CDOT Region I

State Highway Number	(MP) From	(MP) To	Highway Type	Direction	AADT	Directional Lanes	Multi-Lane Highways	
							Weekday One-Lane Closure	Weekend One-Lane Closure
006G	(283.426) w/o Knox Ct	(282.333) Sheridan Blvd	Freeway	WB	128,000	3	9 PM to Midnight Midnight to 6 AM	7 PM to Midnight Midnight to 8 AM
006G	(283.426) Lowell Blvd On-Ramp	(283.863) I-25 Off Ramp (@ Federal)	Freeway	EB	145,000	4	6 PM to Midnight Midnight to 6 AM	6 PM to Midnight Midnight to 3 PM
006G	(283.863) Federal Blvd	(283.426) w/o Knox Ct	Freeway	WB	145,000	2	11 PM to Midnight Midnight to 6 AM	11 PM to Midnight Midnight to 6 AM
006G	(283.863) I-25 Off Ramp (@ Federal)	(284.489) I-25	Freeway	EB	152,000	2	11 PM to Midnight Midnight to 6 AM	11 PM to Midnight Midnight to 5 AM
006G	(284.489) I-25	(283.863) Federal Blvd	Freeway	WB	152,000	2	11 PM to Midnight Midnight to 6 AM	11 PM to Midnight Midnight to 6 AM
006H	(290.980) I-70 EB Ramps	(292.145) SH 2 Colorado Blvd	Multi-Lane	NB	19,000	2	6 PM to 6 AM 9 AM to 3 PM	Anytime
006H	(292.145) SH 2 Colorado Blvd	(290.980) I-70 EB Ramps	Multi-Lane	SB	19,000	2	6 PM to 6 AM 9 AM to 3 PM	Anytime
006H	(292.145) SH 2 Colorado Blvd	(292.479) 56th Avenue	Multi-Lane	NB	39,000	4	6 PM to 6 AM 9 AM to 3 PM	Anytime
006H	(292.479) 56th Avenue	(292.145) SH 2 Colorado Blvd	Multi-Lane	SB	39,000	4	6 PM to 6 AM 9 AM to 3 PM	Anytime
006H	(292.479) 56th Avenue	(292.723) I-270	Multi-Lane	NB	51,000	3	6 PM to 6 AM 9 AM to 3 PM	5 PM to Midnight Midnight to 2 PM
006H	(292.567) I-270 EB to SB On Ramp	(292.479) 56th Avenue	Multi-Lane	SB	51,000	4	6 PM to 6 AM 9 AM to 3 PM	Anytime
006H	(292.723) I-270	(293.251) SH 2 Off-Ramp	Multi-Lane	NB	43,500	3	6 PM to 6 AM 9 AM to 3 PM	5 PM to Midnight Midnight to 4 PM
006H	(293.251) SH 2 On-Ramp	(292.567) I-270 EB to SB On Ramp	Multi-Lane	SB	43,500	3	6 PM to 6 AM 9 AM to 3 PM	5 PM to Midnight Midnight to 4 PM
006H	(293.251) SH 2 Off-Ramp	(294.910) SH 224/74th Avenue	Multi-Lane	NB	30,750	2	7 PM to 6 AM 9 AM to 12 PM	7 PM to Midnight Midnight to 10 AM
006H	(294.910) SH 224/74th Avenue	(293.251) SH 2 On-Ramp	Multi-Lane	SB	30,750	2	6 PM to 6 AM 9 AM to 12 PM	7 PM to Midnight Midnight to 10 AM
006H	(294.910) SH 224/74th Avenue	(296.320) I-76	Multi-Lane	NB	23,500	2	6 PM to 6 AM 9 AM to 3 PM	5 PM to Midnight Midnight to 12 PM
006H	(296.320) I-76	(294.910) SH 224/74th Avenue	Multi-Lane	SB	23,500	2	6 PM to 6 AM 9 AM to 3 PM	5 PM to Midnight Midnight to 12 PM
007D	(64.551) Boulder/Broomfield County Line	(65.370) Lowell Blvd	2-Lane	Part B	Part B	Part B	Part B	Part B
007D	(65.370) Lowell Blvd	(67.910) Huron St	3-Lane	Both	19,000	3	6 PM to 6 AM 9 AM to 3 PM	Anytime
007D	(67.910) Huron St	(68.384) I-25	2-Lane	Part B	Part B	Part B	Part B	Part B
007D	(68.384) I-25	(69.110) east of 164th Ave	Multi-Lane	EB	28,000	2	6 PM to 6 AM 9 AM to 1 PM	5 PM to 9 AM 11 AM to 1 PM
007D	(69.110) east of 164th Ave	(68.384) I-25	Multi-Lane	WB	28,000	2	6 PM to 6 AM 9 AM to Noon	5 PM to 9 AM 11 AM to 1 PM

Lane Closure Strategy - 6th Ed.

Part A - All Season Segments Multi-Lane Highways Allowed Hours

CDOT Region I

State Highway Number	(MP) From	(MP) To	Highway Type	Direction	AADT	Directional Lanes	Multi-Lane Highways	
							Weekday One-Lane Closure	Weekend One-Lane Closure
007D	(69.110) east of 164th Ave	(69.710) 160th Ave	2-Lane	Part B	Part B	Part B	Part B	Part B
007D	(69.710) 160th Ave	(70.310) end 4-lane section	Multi-Lane	EB	17,000	2	6 PM to 6 AM 9 AM to 3 PM	Anytime
007D	(70.310) end 4-lane section	(69.710) 160th Ave	Multi-Lane	WB	17,000	2	6 PM to 6 AM 9 AM to 3 PM	Anytime
007D	(70.310) end 4-lane section	(75.000) Havana St	2-Lane	Part B	Part B	Part B	Part B	Part B
007D	(75.000) Havana St	(76.290) Tucson St	3-Lane	Both	17,000	3	6 PM to 6 AM 9 AM to 3 PM	Anytime
007D	(76.290) Tucson St	(77.050) US 85	2-Lane	Part B	Part B	Part B	Part B	Part B
008A	(0.000) US 285	(2.742) Rooney Rd - Bandimere Spdwy	2-Lane	Part D	Part D	Part D	Part D	Part D
008A	(2.742) Rooney Rd - Bandimere Spdwy	(2.883) C-470	Multi-Lane	Part C	Part C	Part C	Part C	Part C
008A	(2.883) C-470	(6.434) S Owens Lane	Multi-Lane	EB	12,500	2	6 PM to 6 AM 9 AM to 3 PM	Anytime
008A	(6.434) S Owens Lane	(2.883) C-470	Multi-Lane	WB	12,500	2	6 PM to 6 AM 9 AM to 3 PM	Anytime
008A	(6.434) S Owens Lane	(6.913) Kipling Pkwy	3-Lane	Both	12,000	3	6 PM to 6 AM 9 AM to 3 PM	Anytime
008A	(6.913) Kipling Pkwy	(7.111) Kipling Street	Multi-Lane	EB	11,000	2	6 PM to 6 AM 9 AM to 3 PM	Anytime
008A	(7.111) Kipling Street	(6.913) Kipling Pkwy	Multi-Lane	WB	11,000	2	6 PM to 6 AM 9 AM to 3 PM	Anytime
008A	(7.111) Kipling Street	(8.683) Wadsworth Blvd	2-Lane	Part B	Part B	Part B	Part B	Part B
022A	(0.000) SH 2 Sable Blvd	(2.476) Brighton Blvd	2-Lane	Part B	Part B	Part B	Part B	Part B
025A	(163.321) Douglas/El Paso County Line	(184.588) WB US 85/SH 86 On-Ramp	Freeway	Part C	Part C	Part C	Part C	Part C
025A	(184.588) US 85/SH 86 WB to NB On-Ramp	(192.083) Ridgegate Parkway	Freeway	NB	140,000	4	7 PM to Midnight Midnight to 6 AM	6 PM to Midnight Midnight to 7 AM
025A	(192.083) Ridgegate Parkway	(184.695) US 85/SH 86 SB Off Ramp	Freeway	SB	140,000	4	8 PM to Midnight Midnight to 6 AM	7 PM to Midnight Midnight to 11 AM
025A	(192.083) Ridgegate Parkway	(192.990) Lincoln Avenue	Freeway	NB	150,000	4	6 PM to Midnight Midnight to 6 AM	6 PM to Midnight Midnight to 7 AM
025A	(192.990) Lincoln Avenue	(192.083) Ridgegate Parkway	Freeway	SB	150,000	4	7 PM to Midnight Midnight to 6 AM	7 PM to Midnight Midnight to 9 AM
025A	(192.990) Lincoln Avenue	(194.270) County Line Road NB Off-Ramp	Freeway	NB	175,000	4	8 PM to Midnight Midnight to 6 AM	7 PM to Midnight Midnight to 6 AM
025A	(194.270) County Line Road SB On-Ramp	(192.990) Lincoln Avenue	Freeway	SB	175,000	4	8 PM to Midnight Midnight to 6 AM	7 PM to Midnight Midnight to 8 AM

Lane Closure Strategy - 6th Ed.

Part A - All Season Segments Multi-Lane Highways Allowed Hours

CDOT Region I

State Highway Number	(MP) From	(MP) To	Highway Type	Direction	AADT	Directional Lanes	Multi-Lane Highways	
							Weekday One-Lane Closure	Weekend One-Lane Closure
025A	(194.270) County Line Road NB Off-Ramp	(194.766) C-470/E-470 NB On Ramp	Freeway	NB	184,500	3	8 PM to Midnight Midnight to 6 AM	8 PM to Midnight Midnight to 6 AM
025A	(194.739) C-470/E-470 SB Off Ramp	(194.270) County Line Road SB On-Ramp	Freeway	SB	184,500	3	11 PM to Midnight Midnight to 6 AM	9 PM to Midnight Midnight to 6 AM
025A	(194.766) C-470/E-470 NB On Ramp	(196.141) Dry Creek Road	Freeway	NB	217,500	5	8 PM to Midnight Midnight to 6 AM	7 PM to Midnight Midnight to 6 AM
025A	(196.141) Dry Creek Road	(194.739) C-470/E-470 SB Off Ramp	Freeway	SB	217,500	5	8 PM to Midnight Midnight to 6 AM	7 PM to Midnight Midnight to 8 AM
025A	(196.141) Dry Creek Road	(197.188) SH 88 Arapahoe Road	Freeway	NB	241,000	5	7 PM to Midnight Midnight to 6 AM	7 PM to Midnight Midnight to 6 AM
025A	(197.188) SH 88 Arapahoe Road	(196.141) Dry Creek Road	Freeway	SB	241,000	5	7 PM to Midnight Midnight to 6 AM	7 PM to Midnight Midnight to 8 AM
025A	(197.188) SH 88 Arapahoe Road	(199.397) SH 88 Belleview Ave	Freeway	NB	272,000	5	10 PM to Midnight Midnight to 6 AM	7 PM to Midnight Midnight to 6 AM
025A	(199.397) SH 88 Belleview Ave	(197.188) SH 88 Arapahoe Road	Freeway	SB	272,000	5	9 PM to Midnight Midnight to 6 AM	8 PM to Midnight Midnight to 7 AM
025A	(199.397) SH 88 Belleview Ave	(199.882) I-225 NB Off Ramp	Freeway	NB	251,000	5	10 PM to Midnight Midnight to 6 AM	7 PM to Midnight Midnight to 6 AM
025A	(199.844) I-225 SB On Ramp	(199.397) SH 88 Belleview Ave	Freeway	SB	251,000	5	8 PM to Midnight Midnight to 6 AM	7 PM to Midnight Midnight to 7 AM
025A	(199.882) I-225 NB Off Ramp	(200.346) I-225 NB On Ramp	Freeway	NB	252,000	4	10 PM to Midnight Midnight to 6 AM	8 PM to Midnight Midnight to 6 AM
025A	(200.291) SH 88 Belleview Ave SB Off Ramp	(199.844) I-225 SB On Ramp	Freeway	SB	252,000	4	10 PM to Midnight Midnight to 6 AM	9 PM to Midnight Midnight to 6 AM
025A	(200.346) I-225 NB On Ramp	(201.339) US 285 Hampden Ave NB Off Ramp	Freeway	NB	253,000	5	9 PM to Midnight Midnight to 6 AM	7 PM to Midnight Midnight to 6 AM
025A	(201.299) US 285 Hampden Ave SB On Ramp	(200.291) SH 88 Belleview Ave SB Off Ramp	Freeway	SB	253,000	5	8 PM to Midnight Midnight to 6 AM	7 PM to Midnight Midnight to 7 AM
025A	(201.339) US 285 Hampden Ave NB Off Ramp	(204.037) SH 2 Colorado Blvd	Freeway	NB	234,800	4	10 PM to Midnight Midnight to 6 AM	8 PM to Midnight Midnight to 6 AM
025A	(204.037) SH 2 Colorado Blvd	(201.299) US 285 Hampden Ave SB On Ramp	Freeway	SB	234,800	4	10 PM to Midnight Midnight to 6 AM	9 PM to Midnight Midnight to 6 AM
025A	(204.037) SH 2 Colorado Blvd	(206.149) Emerson Street	Freeway	NB	221,300	4	10 PM to Midnight Midnight to 6 AM	8 PM to Midnight Midnight to 6 AM
025A	(206.149) Emerson Street	(204.037) SH 2 Colorado Blvd	Freeway	SB	221,300	4	9 PM to Midnight Midnight to 6 AM	8 PM to Midnight Midnight to 7 AM
025A	(206.149) Emerson Street	(208.025) US 85 Santa Fe NB On Ramp	Freeway	NB	218,000	4	10 PM to Midnight Midnight to 6 AM	9 PM to Midnight Midnight to 6 AM
025A	(207.940) US 85 Santa Fe SB Off Ramp	(206.149) Emerson Street	Freeway	SB	218,000	4	10 PM to Midnight Midnight to 6 AM	10 PM to Midnight Midnight to 6 AM
025A	(208.025) US 85 Santa Fe NB On Ramp	(209.093) US 6 6th Ave NB Off Ramp	Freeway	NB	228,000	5	7 PM to Midnight Midnight to 6 AM	7 PM to Midnight Midnight to 6 AM
025A	(209.087) US 6 6th Ave SB On Ramp	(207.940) US 85 Santa Fe SB Off Ramp	Freeway	SB	228,000	5	8 PM to Midnight Midnight to 6 AM	8 PM to Midnight Midnight to 6 AM

State Highway Number	(MP) From	(MP) To	Highway Type	Direction	AADT	Directional Lanes	Multi-Lane Highways	
							Weekday One-Lane Closure	Weekend One-Lane Closure
025A	(209.093) US 6 6th Ave NB Off Ramp	(209.210) US 6/6th Avenue	Freeway	NB	228,000	4	9 PM to Midnight Midnight to 6 AM	9 PM to Midnight Midnight to 6 AM
025A	(209.181) US 6 6th Ave SB to EB Off Ramp	(209.087) US 6 6th Ave SB On Ramp	Freeway	SB	228,000	4	10 PM to Midnight Midnight to 6 AM	10 PM to Midnight Midnight to 6 AM
025A	(209.210) US 6 6th Ave	(210.311) US 40 Colfax Ave	Freeway	NB	263,000	4	9 PM to Midnight Midnight to 6 AM	10 PM to Midnight Midnight to 6 AM
025A	(210.124) Auraria/US 40 Colfax SB On Ramp	(209.181) US 6 6th Ave SB to EB Off Ramp	Freeway	SB	263,000	5	9 PM to Midnight Midnight to 6 AM	9 PM to Midnight Midnight to 6 AM
025A	(210.311) US 40 Colfax Ave	(211.692) Speer NB to NB On Ramp	Freeway	NB	238,500	4	9 PM to Midnight Midnight to 6 AM	10 PM to Midnight Midnight to 6 AM
025A	(211.603) Speer Blvd SB Off Ramp	(210.124) Auraria/US 40 Colfax On Ramp	Freeway	SB	238,500	4	10 PM to Midnight Midnight to 6 AM	11 PM to Midnight Midnight to 6 AM
025A	(211.692) Speer NB On Ramp	(212.819) I-70 NB Off Ramp	Freeway	NB	270,000	5	8 PM to Midnight Midnight to 6 AM	8 PM to Midnight Midnight to 6 AM
025A	(213.151) I-70 SB On Ramp	(211.603) Speer Blvd SB Off Ramp	Freeway	SB	270,000	5	9 PM to Midnight Midnight to 6 AM	10 PM to Midnight Midnight to 6 AM
025A	(212.819) I-70 NB Off Ramp	(214.200) NB On Ramp from I-70	Freeway	NB	244,500	4	10 PM to Midnight Midnight to 6 AM	10 PM to Midnight Midnight to 6 AM
025A	(214.200) NB On Ramp from I-70	(213.151) I-70 SB On Ramp	Freeway	SB	244,500	4	10 PM to Midnight Midnight to 6 AM	11 PM to Midnight Midnight to 6 AM
025A	(214.200) NB On Ramp from I-70	(215.415) SH53 58th Ave	Freeway	NB	224,500	5	7 PM to Midnight Midnight to 6 AM	7 PM to Midnight Midnight to 7 AM
025A	(215.244) SH 53 58th Ave	(214.200) NB On Ramp from I-70	Freeway	SB	224,500	5	7 PM to Midnight Midnight to 6 AM	8 PM to Midnight Midnight to 6 AM
025A	(215.415) n/o 58th Ave/SH 53	(216.301) I-76	Freeway	NB	222,000	5	7 PM to Midnight Midnight to 6 AM	7 PM to Midnight Midnight to 6 AM
025A	(216.301) US 36/SH 224 SB On Ramp (I-76)	(215.244) SH 53 58th Ave	Freeway	SB	222,000	4	8 PM to Midnight Midnight to 5 AM	10 PM to Midnight Midnight to 6 AM
025A	(216.301) I-76	(216.585) US 36 WB Off Ramp	Freeway	NB	274,000	5	8 PM to Midnight Midnight to 6 AM	8 PM to Midnight Midnight to 6 AM
025A	(216.799) I-76 SB to WB Off Ramp	(216.301) US 36/SH 224 SB On Ramp (I-76)	Freeway	SB	274,000	3	10 PM to Midnight Midnight to 5 AM	Midnight to 5 AM
025A	(216.585) US 36 WB Off Ramp	(217.125) I-76/I-270 EB On Ramp	Freeway	NB	235,700	3	11 PM to Midnight Midnight to 5 AM	11 PM to Midnight Midnight to 5 AM
025A	(217.525) I-270 SB to EB Off Ramp	(216.799) I-76 SB to WB Off Ramp	Freeway	SB	235,700	4	8 PM to Midnight Midnight to 5 AM	11 PM to Midnight Midnight to 6 AM
025A	(217.125) I-76/I-270 EB On Ramp	(218.221) 84th Ave NB Off Ramp	Freeway	NB	185,000	4	9 PM to Midnight Midnight to 6 AM	8 PM to Midnight Midnight to 6 AM
025A	(218.221) 84th Ave SB On Ramp	(217.525) I-270 SB to EB Off Ramp	Freeway	SB	185,000	4	7 PM to Midnight Midnight to 5 AM	8 PM to Midnight Midnight to 6 AM
025A	(218.221) 84th Ave NB Off Ramp	(219.859) Thornton Parkway	Freeway	NB	181,000	3	9 PM to Midnight Midnight to 6 AM	10 PM to Midnight Midnight to 6 AM
025A	(219.859) Thornton Parkway	(218.221) 84th Ave SB On Ramp	Freeway	SB	181,000	3	8 PM to Midnight Midnight to 5 AM	11 PM to Midnight Midnight to 6 AM

Lane Closure Strategy - 6th Ed.

Part A - All Season Segments Multi-Lane Highways Allowed Hours

CDOT Region I

State Highway Number	(MP) From	(MP) To	Highway Type	Direction	AADT	Directional Lanes	Multi-Lane Highways	
							Weekday One-Lane Closure	Weekend One-Lane Closure
025A	(219.859) Thornton Parkway	(221.027) SH 44 104th Ave	Freeway	NB	167,000	3	9 PM to Midnight Midnight to 6 AM	9 PM to Midnight Midnight to 6 AM
025A	(221.027) SH 44 104th Ave	(219.859) Thornton Parkway	Freeway	SB	167,000	3	8 PM to Midnight Midnight to 5 AM	11 PM to Midnight Midnight to 6 AM
025A	(221.027) SH 44 104th Ave	(223.049) SH 128 120th Ave	Freeway	NB	152,000	3	8 PM to Midnight Midnight to 6 AM	9 PM to Midnight Midnight to 6 AM
025A	(223.049) SH 128 120th Ave	(221.027) SH 44 104th Ave	Freeway	SB	152,000	3	8 PM to Midnight Midnight to 5 AM	10 PM to Midnight Midnight to 6 AM
025A	(223.049) SH 128 120th Ave	(225.082) 136th Avenue	Freeway	NB	130,000	3	9 PM to Midnight Midnight to 6 AM	8 PM to Midnight Midnight to 6 AM
025A	(225.082) 136th Avenue	(223.049) SH 128 120th Ave	Freeway	SB	130,000	3	9 PM to Midnight Midnight to 6 AM	9 PM to Midnight Midnight to 6 AM
025A	(225.082) 136th Avenue	(227.745) E-470	Freeway	NB	122,000	3	9 PM to Midnight Midnight to 6 AM	8 PM to Midnight Midnight to 6 AM
025A	(227.745) E-470	(225.082) 136th Avenue	Freeway	SB	122,000	3	9 PM to Midnight Midnight to 6 AM	8 PM to Midnight Midnight to 6 AM
025A	(227.745) E-470	(229.107) SH 7/Baseline Rd	Freeway	NB	135,000	3	9 PM to Midnight Midnight to 6 AM	8 PM to Midnight Midnight to 6 AM
025A	(229.107) SH 7/Baseline Rd	(227.745) E-470	Freeway	SB	135,000	3	9 PM to Midnight Midnight to 6 AM	9 PM to Midnight Midnight to 6 AM
026B	(11.170) SH 95 Sheridan Blvd	(12.308) Knox Court/Morrison Road	Multi-Lane	EB	20,000	2	6 PM to 6 AM 9 AM to 3 PM	Anytime
026B	(12.308) Knox Court/Morrison Road	(11.170) SH 95 Sheridan Blvd	Multi-Lane	WB	20,000	2	6 PM to 6 AM 9 AM to 3 PM	Anytime
026B	(12.308) Knox Court/Morrison Road	(12.699) SH 88 Federal Blvd	Multi-Lane	EB	30,000	2	7 PM to 6 AM 9 AM to 3 PM	5 PM to Midnight Midnight to 12 PM
026B	(12.699) SH 88 Federal Blvd	(12.308) Knox Court/Morrison Road	Multi-Lane	WB	30,000	3	6 PM to 6 AM 9 AM to 3 PM	Anytime
026B	(12.699) SH 88 Federal Blvd	(14.140) Kalamath Street	Multi-Lane	EB	36,000	2	9 PM to Midnight Midnight to 6 AM	8 PM to Midnight Midnight to 10 AM
026B	(14.140) Kalamath Street	(12.699) SH 88 Federal Blvd	Multi-Lane	WB	36,000	3	6 PM to 6 AM 9 AM to 3 PM	Anytime
030A	(0.083) I-25	(0.308) Monaco Parkway	Multi-Lane	EB	54,000	3	6 PM to 6 AM 9 AM to 12 PM	5 PM to Midnight Midnight to 1 PM
030A	(0.308) Monaco Parkway	(0.830) I-25	Multi-Lane	WB	54,000	3	6 PM to 6 AM 9 AM to 12 PM	5 PM to Midnight Midnight to 1 PM
030A	(0.308) Monaco Parkway	(2.532) Florence Street	Multi-Lane	EB	43,000	3	6 PM to 6 AM 9 AM to 3 PM	Anytime
030A	(2.532) Florence Street	(0.308) Monaco Parkway	Multi-Lane	WB	43,000	3	6 PM to 6 AM 9 AM to 3 PM	Anytime
030A	(2.532) Florence Street	(3.093) Dartmouth Avenue	Multi-Lane	EB/NB	41,000	3	6 PM to 6 AM 9 AM to 3 PM	Anytime
030A	(3.093) Dartmouth Avenue	(2.532) Florence Street	Multi-Lane	WB/SB	41,000	2	7 PM to 6 AM 10 AM to 3 PM	7 PM to Midnight Midnight to 10 AM

State Highway Number	(MP) From	(MP) To	Highway Type	Direction	AADT	Directional Lanes	Multi-Lane Highways	
							Weekday One-Lane Closure	Weekend One-Lane Closure
030A	(3.093) Dartmouth Avenue	(3.440) s/o Yale Avenue	Multi-Lane	NB	26,000	3	6 PM to 6 AM 9 AM to 3 PM	Anytime
030A	(3.440) s/o Yale Avenue	(3.093) Dartmouth Avenue	Multi-Lane	SB	26,000	2	6 PM to 6 AM 9 AM to 3 PM	5 PM to Midnight Midnight to 2 PM
030A	(3.440) s/o Yale Avenue	(3.831) SH 83 Parker Road	Multi-Lane	NB	26,000	3	6 PM to 6 AM 9 AM to 3 PM	Anytime
030A	(3.831) SH 83 Parker Road	(3.440) s/o Yale Avenue	Multi-Lane	SB	26,000	3	6 PM to 6 AM 9 AM to 3 PM	Anytime
030A	(3.831) SH 83 Parker Road	(4.276) Iliff Avenue	Multi-Lane	NB	33,000	3	6 PM to 6 AM 9 AM to 3 PM	Anytime
030A	(4.276) Iliff Avenue	(3.831) SH 83 Parker Road	Multi-Lane	SB	33,000	3	6 PM to 6 AM 9 AM to 3 PM	Anytime
030A	(4.276) Iliff Avenue	(5.790) Mississippi Avenue	Multi-Lane	NB	38,000	3	6 PM to 6 AM 9 AM to 3 PM	Anytime
030A	(5.790) Mississippi Avenue	(4.276) Iliff Avenue	Multi-Lane	SB	38,000	3	6 PM to 6 AM 9 AM to 3 PM	Anytime
030A	(5.790) Mississippi Avenue	(7.552) 4th Way	Multi-Lane	NB	42,000	3	6 PM to 6 AM 9 AM to 3 PM	Anytime
030A	(7.323) 1st Avenue	(5.790) Mississippi Avenue	Multi-Lane	SB	42,000	3	6 PM to 6 AM 9 AM to 3 PM	Anytime
030A	(7.552) 4th Way	(7.844) 6th Avenue	Multi-Lane	NB	26,000	2	6 PM to 6 AM 9 AM to 3 PM	5 PM to Midnight Midnight to 2 PM
030A	(7.844) 6th Avenue	(7.323) 1st Avenue	Multi-Lane	SB	26,000	2	6 PM to 6 AM 9 AM to 3 PM	5 PM to Midnight Midnight to 2 PM
030A	(7.844) Havana Street	(9.888) Potomac Street	Multi-Lane	EB	27,000	2	7 PM to 6 AM 9 AM to 3 PM	5 PM to Midnight Midnight to 1 PM
030A	(9.888) Potomac Street	(7.844) Havana Street	Multi-Lane	WB	27,000	2	6 PM to 6 AM 9 AM to 3 PM	5 PM to Midnight Midnight to 1 PM
030A	(9.888) Potomac Street	(10.168) Dillon Way/Sable Blvd	Multi-Lane	EB	42,000	2	8 PM to Midnight Midnight to 6 AM	7 PM to Midnight Midnight to 10 AM
030A	(10.168) Dillon Way/Sable Blvd	(9.888) Potomac Street	Multi-Lane	WB	42,000	3	6 PM to 6 AM 9 AM to 3 PM	Anytime
030A	(10.168) Dillon Way/Sable Blvd	(10.622) Chambers Road	Multi-Lane	EB	30,000	2	6 PM to 6 AM 9 AM to 3 PM	5 PM to Midnight Midnight to 12 PM
030A	(10.622) Chambers Road	(10.168) Dillon Way/Sable Blvd	Multi-Lane	WB	30,000	2	6 PM to 6 AM 9 AM to 3 PM	5 PM to Midnight Midnight to 12 PM
030A	(10.622) Chambers Road	(11.573) Airport Blvd	Multi-Lane	EB	30,000	2	6 PM to 6 AM 9 AM to 2 PM	5 PM to Midnight Midnight to 12 PM
030A	(11.573) Airport Blvd	(10.622) Chambers Road	Multi-Lane	WB	30,000	2	6 PM to 6 AM 9 AM to 3 PM	5 PM to Midnight Midnight to 12 PM
030A	(11.573) Airport Blvd	(14.170) nw/o Snowmass Street	2-Lane	Part B	Part B	Part B	Part B	Part B
030A	(14.170) nw/o Snowmass Street	(14.560) se/o Snowmass Street	Multi-Lane	Both	9,200	3	6 PM to 6 AM 9 AM to 3 PM	Anytime

Lane Closure Strategy - 6th Ed.

Part A - All Season Segments Multi-Lane Highways Allowed Hours

CDOT Region I

State Highway Number	(MP) From	(MP) To	Highway Type	Direction	AADT	Directional Lanes	Multi-Lane Highways	
							Weekday One-Lane Closure	Weekend One-Lane Closure
030A	(14.560) se/o Snowmass Street	(20.416) Quincy Avenue	2-Lane	Part B	Part B	Part B	Part B	Part B
035A	(8.435) I-70 EB Ramps	(8.672) I-70 WB to NB Ramp	Multi-Lane	NB	54,500	2	7 PM to 6 AM 9 AM to 3 PM	8 PM to Midnight Midnight to 10 AM
035A	(8.672) I-70 SB to WB On Ramp	(8.435) I-70 EB Ramps	Multi-Lane	SB	54,500	2	6 PM to 6 AM 11 AM to 3 PM	8 PM to Midnight Midnight to 10 AM
035A	(8.672) I-70 WB to NB Ramp	(8.898) I-270	Multi-Lane	NB	51,000	3	7 PM to 6 AM 9 AM to 3 PM	5 PM to Midnight Midnight to 2 PM
035A	(8.898) I-270	(8.672) I-70 SB to WB On Ramp	Multi-Lane	SB	51,000	3	6 PM to 6 AM 9 AM to 3 PM	5 PM to Midnight Midnight to 2 PM
035A	(8.898) I-270	(9.000) Northfield Blvd NB Off Ramp	Multi-Lane	NB	37,000	3	6 PM to 6 AM 9 AM to 3 PM	Anytime
035A	(9.326) Northfield Blvd SB Off Ramp	(8.898) I-270	Multi-Lane	SB	37,000	2	7 PM to Midnight Midnight to 6 AM	7 PM to Midnight Midnight to 10 AM
035A	(9.000) Northfield Blvd NB Off Ramp	(9.704) 53rd Place	Multi-Lane	NB	37,000	2	8 PM to 6 AM 10 AM to 2 PM	7 PM to Midnight Midnight to 10 AM
035A	(9.704) 53rd Place	(9.326) Northfield SB Off Ramp	Multi-Lane	SB	37,000	3	6 PM to 6 AM 9 AM to 3 PM	Anytime
036B	(37.601) Baseline Rd	(39.198) SH 157 Foothills Pkwy	Freeway	EB	49,000	2	7 PM to Midnight Midnight to 6 AM	7 PM to Midnight Midnight to 12 PM
036B	(39.522) SH 157 Foothills Pkwy	(37.601) Baseline Rd	Freeway	WB	49,000	2	6 PM to Midnight Midnight to 6 AM	8 PM to Midnight Midnight to 6 AM
036B	(39.198) SH 157 Foothills Pkwy	(40.270) w/o Cherrvale Road	Freeway	EB	90,000	2	9 PM to Midnight Midnight to 6 AM	9 PM to Midnight Midnight to 8 AM
036B	(40.270) w/o Cherrvale Road	(39.522) SH 157 Foothills Pkwy Off Ramp	Freeway	WB	90,000	3	6 PM to Midnight Midnight to 6 AM	10 AM to Midnight Midnight to 7 AM
036B	(40.270) w/o Cherrvale Road	(43.198) SH 170 McCaslin Blvd	Freeway	EB	90,000	2	9 PM to Midnight Midnight to 6 AM	9 PM to Midnight Midnight to 8 AM
036B	(43.198) SH 170 McCaslin Blvd	(40.270) w/o Cherrvale Road	Freeway	WB	90,000	2	8 PM to Midnight Midnight to 6 AM	8 PM to Midnight Midnight to 6 AM
036B	(43.198) SH 170 McCaslin Blvd	(46.233) Interlocken Loop EB On Ramp	Freeway	EB	76,000	2	9 PM to Midnight Midnight to 6 AM	8 PM to Midnight Midnight to 8 AM
036B	(46.127) Interlocken Loop WB Off Ramp	(43.198) SH 170 McCaslin Blvd	Freeway	WB	76,000	2	8 PM to Midnight Midnight to 6 AM	7 PM to Midnight Midnight to 6 AM
036B	(46.233) Interlocken Loop EB On Ramp	(47.616) SH 121 Wadsworth Blvd EB Off Ramp	Freeway	EB	78,000	3	7 PM to Midnight Midnight to 6 AM	6 PM to Midnight Midnight to 3 PM
036B	(48.252) SH 121 Wadsworth Blvd NB to WB On Ramp	(46.127) Interlocken Loop WB Off Ramp	Freeway	WB	78,000	3	6 PM to Midnight Midnight to 6 AM	9 AM to Midnight Midnight to 7 AM
036B	(47.616) SH 121 Wadsworth Blvd EB Off Ramp	(52.571) SH 95 Sheridan Blvd	Freeway	EB	88,500	2	10 PM to Midnight Midnight to 6 AM	9 PM to Midnight Midnight to 7 AM
036B	(52.913) SH 95 Sheridan Blvd WB Off Ramp	(48.252) SH 121 Wadsworth Blvd NB to WB On Ramp	Freeway	WB	88,500	2	9 PM to Midnight Midnight to 6 AM	10 PM to Midnight Midnight to 5 AM
036B	(52.571) SH 95 Sheridan Blvd	(54.858) US 287 Federal Blvd	Freeway	EB	122,000	2	Midnight to 6 AM	10 PM to Midnight Midnight to 6 AM

Lane Closure Strategy - 6th Ed.

Part A - All Season Segments Multi-Lane Highways Allowed Hours

CDOT Region I

State Highway Number	(MP) From	(MP) To	Highway Type	Direction	AADT	Directional Lanes	Multi-Lane Highways	
							Weekday One-Lane Closure	Weekend One-Lane Closure
036B	(54.858) US 287 Federal Blvd	(52.913) SH 95 Sheridan Blvd WB Off Ramp	Freeway	WB	122,000	3	8 PM to Midnight Midnight to 6 AM	7 PM to Midnight Midnight to 6 AM
036B	(54.858) US 287 Federal Blvd	(56.120) Pecos Street EB On Ramp	Freeway	EB	154,500	2	11 PM to Midnight Midnight to 6 AM	11 PM to Midnight Midnight to 6 AM
036B	(56.120) Pecos Street WB Off Ramp	(54.858) US 287 Federal Blvd	Freeway	WB	154,500	3	10 PM to Midnight Midnight to 6 AM	8 PM to Midnight Midnight to 6 AM
036B	(56.120) e/o Pecos Street	(57.059) I-25 EB to SB Off Ramp	Freeway	EB	164,500	3	9 PM to Midnight Midnight to 6 AM	9 PM to Midnight Midnight to 7 AM
036B	(57.108) I-25 NB to WB On Ramp	(56.120) Pecos Street WB Off Ramp	Freeway	WB	164,500	4	9 PM to Midnight Midnight to 6 AM	6 PM to Midnight Midnight to 7 AM
036B	(57.059) I-25 SB Off Ramp	(57.418) I-25 EB to NB Off Ramp	Freeway	EB	166,000	2	11pm to Midnight Midnight to 6 AM	11 PM to Midnight Midnight to 6 AM
036B	(57.418) I-25 WB to NB Off Ramp	(57.108) I-25 NB to WB On Ramp	Freeway	WB	166,000	2	Midnight to 6 AM	11 PM to Midnight Midnight to 5 AM
036C	(76.394) Colfax Avenue (I-70 S Frontage)	(89.210) SH 79 Adams Street (Bennett)	2-Lane	Part B	Part B	Part B	Part B	Part B
036D	(89.210) SH 79 Adams Street	(129.571) Washington County Line	2-Lane	Part B	Part B	Part B	Part B	Part B
040A	(242.972) Grand County Line	(258.258) I-70 Ex. 232 Empire	3-Lane	Part C	Part C	Part C	Part C	Part C
040B	(269.441) US 6 Clear Creek Canyon	(276.920) SH 74 Evergreen Pkwy	2-Lane	Part D	Part D	Part D	Part D	Part D
040C	(279.208) I-70 Ex. 254 Genessee	(284.888) Jefferson CR 93/Old SH 26	2-Lane	Part D	Part D	Part D	Part D	Part D
040C	(284.888) Jefferson CR 93/Old SH 26	(286.481) Corporate Dr (e/o C-470)	3-Lane	Part C	Part C	Part C	Part C	Part C
040C	(286.481) Corporate Dr e/o C-470	(286.871) US 6	Multi-Lane	EB	15,000	2	Anytime	Anytime
040C	(286.871) US 6	(286.481) Corporate Dr (e/o C-470)	Multi-Lane	WB	15,000	2	6 PM to 6 AM 9 AM to 3 PM	Anytime
040C	(286.871) US 6	(287.833) I-70 Ex. 262 Colfax Ave WB Ramps	Multi-Lane	EB	19,500	2	6 PM to 6 AM 9 AM to 2 PM	Anytime
040C	(288.101) I-70 Ex. 262 Colfax Ave WB to EB On Ramp	(286.871) US 6	Multi-Lane	WB	19,500	2	6 PM to 6 AM 9 AM to 3 PM	Anytime
040C	(287.833) I-70 Ex. 262 Colfax Ave WB Ramps	(288.221) Denver W Colorado Mills Blvd/Indiana St	Multi-Lane	EB	23,000	2	6 PM to 6 AM 9 AM to 1 PM	Anytime
040C	(288.221) Denver W Colorado Mills Blvd/Indiana St	(288.101) I-70 Ex. 262 Colfax Ave WB to EB On Ramp	Multi-Lane	WB	23,000	3	6 PM to 6 AM 9 AM to 3 PM	Anytime
040C	(288.221) Denver W Colorado Mills Blvd/Indiana St	(289.009) Hawthorne Road/Cole Blvd	Multi-Lane	EB	21,000	3	6 PM to 6 AM 9 AM to 3 PM	Anytime
040C	(289.009) Hawthorne Road/Cole Blvd	(288.221) Denver W Colorado Mills Blvd/Indiana St	Multi-Lane	WB	21,000	3	6 PM to 6 AM 9 AM to 3 PM	Anytime
040C	(289.009) Hawthorne Road/Cole Blvd	(290.072) Taft Street	Multi-Lane	EB	20,000	2	6 PM to 6 AM 9 AM to 3 PM	Anytime

State Highway Number	(MP) From	(MP) To	Highway Type	Direction	AADT	Directional Lanes	Multi-Lane Highways	
							Weekday One-Lane Closure	Weekend One-Lane Closure
040C	(289.995) Urban Street	(289.009) Hawthorne Road/Cole Blvd	Multi-Lane	WB	20,000	2	6 PM to 6 AM 9 AM to 3 PM	Anytime
040C	(290.072) Taft Street	(291.444) SH 391 Kipling Street	Multi-Lane	EB	20,500	3	6 PM to 6 AM 9 AM to 3 PM	Anytime
040C	(291.444) SH 391 Kipling Street	(289.995) Urban Street	Multi-Lane	WB	20,500	3	6 PM to 6 AM 9 AM to 3 PM	Anytime
040C	(291.444) SH 391 Kipling Street	(292.943) SH 121 Wadsworth Blvd	Multi-Lane	EB	23,000	3	6 PM to 6 AM 9 AM to 3 PM	Anytime
040C	(292.943) SH 121 Wadsworth Blvd	(291.444) SH 391 Kipling Street	Multi-Lane	WB	23,000	3	6 PM to 6 AM 9 AM to 3 PM	Anytime
040C	(292.943) SH 121 Wadsworth Blvd	(294.273) SH 95 Sheridan Blvd	Multi-Lane	EB	23,000	3	6 PM to 6 AM 9 AM to 3 PM	Anytime
040C	(294.273) SH 95 Sheridan Blvd	(292.943) SH 121 Wadsworth Blvd	Multi-Lane	WB	23,000	3	6 PM to 6 AM 9 AM to 3 PM	Anytime
040C	(294.273) SH 95 Sheridan Blvd	(294.514) Wolff Street	Multi-Lane	EB	28,000	3	6 PM to 6 AM 9 AM to 3 PM	Anytime
040C	(294.514) Wolff Street	(294.273) SH 95 Sheridan Blvd	Multi-Lane	WB	28,000	3	6 PM to 6 AM 9 AM to 3 PM	Anytime
040C	(294.514) Wolff Street	(295.513) Irving Street	Multi-Lane	EB	28,000	2	7 PM to 6 AM 9 AM to 2 PM	5 PM to Midnight Midnight to 1 PM
040C	(295.513) Irving Street	(294.514) Wolff Street	Multi-Lane	WB	28,000	2	6 PM to Midnight Midnight to 6 AM	5 PM to Midnight Midnight to 1 PM
040C	(295.513) Irving Street	(296.390) SH 88 Federal Blvd NB to EB On Ramp	Multi-Lane	EB	41,500	2	10 PM to Midnight Midnight to 6 AM	8 PM to Midnight Midnight to 10 AM
040C	(296.344) SH 88 Federal Blvd WB to NB Off Ramp	(295.513) Irving Street	Multi-Lane	WB	41,500	3	6 PM to 6 AM 9 AM to 3 PM	5 PM to Midnight Midnight to 4 PM
040C	(296.390) SH 88 Federal Blvd NB-EB On Ramp	(296.792) I-25	Multi-Lane	EB	49,000	3	6 PM to 6 AM 9 AM to 3 PM	5 PM to Midnight Midnight to 4 PM
040C	(296.792) I-25	(296.344) SH 88 Federal Blvd WB to NB Off Ramp	Multi-Lane	WB	49,000	3	6 PM to 6 AM 9 AM to 3 PM	5 PM to Midnight Midnight to 4 PM
040C	(296.792) I-25	(297.557) Speer Blvd	Multi-Lane	EB	47,500	3	6 PM to 6 AM 9 AM to 3 PM	5 PM to Midnight Midnight to 3 PM
040C	(297.557) Speer Blvd	(296.792) I-25	Multi-Lane	WB	47,500	3	7 PM to 6 AM 9 AM to 3 PM	5 PM to Midnight Midnight to 3 PM
040C	(297.557) Speer Blvd	(297.887) Cherokee Street	Multi-Lane	EB	38,000	3	6 PM to 6 AM 9 AM to 3 PM	Anytime
040C	(297.887) Cherokee Street	(297.557) Speer Blvd	Multi-Lane	WB	38,000	3	6 PM to 6 AM 9 AM to 3 PM	Anytime
040C	(297.887) Cherokee Street	(298.137) Broadway Street	Multi-Lane	EB	26,000	3	6 PM to 6 AM 9 AM to 3 PM	Anytime
040C	(298.049) 15th Street	(297.887) Cherokee Street	Multi-Lane	WB	26,000	2	6 PM to 6 AM 9 AM to 3 PM	5 PM to Midnight Midnight to 12 PM
040C	(298.137) Broadway Street	(298.326) Grant Street	Multi-Lane	EB	25,500	3	6 PM to 6 AM 9 AM to 3 PM	Anytime

State Highway Number	(MP) From	(MP) To	Highway Type	Direction	AADT	Directional Lanes	Multi-Lane Highways	
							Weekday One-Lane Closure	Weekend One-Lane Closure
040C	(298.326) Grant Street	(298.049) 15th Street	Multi-Lane	WB	25,500	3	6 PM to 6 AM 9 AM to 3 PM	Anytime
040C	(298.326) Grant Street	(300.625) SH 2 Colorado Blvd	Multi-Lane	EB	25,000	2	7 PM to 6 AM 9 AM to 3 PM	5 PM to Midnight Midnight to 12 PM
040C	(300.625) SH 2 Colorado Blvd	(298.326) Grant Street	Multi-Lane	WB	25,000	2	6 PM to 6 AM 11 AM to 1 PM	5 PM to Midnight Midnight to 12 PM
040C	(300.625) SH 2 Colorado Blvd	(305.608) Peoria Street	Multi-Lane	EB	26,600	2	7 PM to 6 AM 9 AM to 3 PM	5 PM to Midnight Midnight to 12 PM
040C	(305.608) Peoria Street	(300.625) SH 2 Colorado Blvd	Multi-Lane	WB	26,600	2	6 PM to 6 AM 9 AM to 1 PM	5 PM to Midnight Midnight to 1 PM
040C	(305.608) Peoria Street	(306.341) I-225	Multi-Lane	EB	42,000	3	6 PM to 6 AM 9 AM to 3 PM	Anytime
040C	(306.341) I-225	(305.608) Peoria Street	Multi-Lane	WB	42,000	2	8 PM to Midnight Midnight to 6 AM	7 PM to Midnight Midnight to 10 AM
040C	(306.341) I-225	(306.661) Sable Blvd	Multi-Lane	EB	37,000	3	6 PM to 6 AM 9 AM to 3 PM	Anytime
040C	(306.661) Sable Blvd	(306.341) I-225	Multi-Lane	WB	37,000	2	7 PM to Midnight Midnight to 6 AM	7 PM to Midnight Midnight to 7 AM
040C	(306.661) Sable Blvd	(306.911) Altura Blvd	Multi-Lane	EB	30,000	2	7 PM to 6 AM 9 AM to 3 PM	7 PM to Midnight Midnight to 3 PM
040C	(306.911) Altura Blvd	(306.661) Sable Blvd	Multi-Lane	WB	30,000	2	7 PM to 6 AM 9 AM to 1 PM	6 PM to 7 AM 9 AM to 3 PM
040C	(306.911) Altura Blvd	(308.075) Laredo Street	Multi-Lane	EB	28,500	2	7 PM to 6 AM 9 AM to 3 PM	7 PM to Midnight Midnight to 3 PM
040C	(308.075) Laredo Street	(306.911) Altura Blvd	Multi-Lane	WB	28,500	2	7 PM to 6 AM 9 AM to 1 PM	6 PM to 7 AM 9 AM to 3 PM
040C	(308.075) Laredo Street	(309.259) Tower Road	Multi-Lane	EB	23,000	2	6 PM to 6 AM 9 AM to 3 PM	5 PM to Midnight Midnight to 4 PM
040C	(309.259) Tower Road	(308.075) Laredo Street	Multi-Lane	WB	23,000	2	6 PM to 6 AM 9 AM to 3 PM	5 PM to Midnight Midnight to 4 PM
040C	(309.259) Tower Road	(312.142) I-70 Ex. 288 Colfax Avenue	Multi-Lane	EB	7,500	2	6 PM to 6 AM 9 AM to 3 PM	Anytime
040C	(312.142) I-70 Ex. 288 Colfax Avenue	(309.259) Tower Road	Multi-Lane	WB	7,500	2	6 PM to 6 AM 9 AM to 3 PM	Anytime
040D	(338.570) US 36 Byers	(340.381) CR 185/Calhoun Byers Road	2-Lane	Part B	Part B	Part B	Part B	Part B
040E	(346.290) 7th Ave (n/o Deer Trail - I-70 S Frontage)	(352.245) Wall Road/Arapahoe CR 47	2-Lane	Part B	Part B	Part B	Part B	Part B
044A	(0.000) SH 2	(1.800) US 85	Multi-Lane	WB	21,000	2	6 PM to 6 AM 9 AM to 3 PM	Anytime
044A	(1.800) US 85	(0.000) SH 2	Multi-Lane	EB	21,000	2	6 PM to 6 AM 9 AM to 3 PM	Anytime
044A	(1.800) US 85	(2.525) e/o Fulton Ditch	3-Lane	Both	16,000	3	6 PM to 6 AM 9 AM to 3 PM	Anytime

Lane Closure Strategy - 6th Ed.

Part A - All Season Segments Multi-Lane Highways Allowed Hours

CDOT Region I

State Highway Number	(MP) From	(MP) To	Highway Type	Direction	AADT	Directional Lanes	Multi-Lane Highways	
							Weekday One-Lane Closure	Weekend One-Lane Closure
044A	(2.525) e/o Fulton Ditch	(4.302) Riverdale Road	2-Lane	Part B	Part B	Part B	Part B	Part B
044A	(4.302) Riverdale Road	(4.958) Colorado Blvd	Multi-Lane	WB	17,000	2	6 PM to 6 AM 9 AM to 3 PM	Anytime
044A	(4.958) Colorado Blvd	(4.302) Riverdale Road	Multi-Lane	EB	17,000	2	6 PM to 6 AM 9 AM to 3 PM	Anytime
046A	(0.000) SH 119	(6.610) Gilpin/Jefferson County Line	2-Lane	Part D	Part D	Part D	Part D	Part D
053A	(0.000) I-25 Ex. 215 NB Ramps	(0.238) 58th Avenue/Broadway	Multi-Lane	WB	17,500	2	7 PM to 6 AM 9 AM to 3 PM	Anytime
053A	(0.238) 58th Avenue/Broadway	(0.000) I-25 Ex. 215 NB Ramps	Multi-Lane	EB	17,500	2	6 PM to 6 AM 9 AM to 3 PM	Anytime
053A	(0.238) 58th Avenue/Broadway	(0.471) RxR Grade Crossing	Multi-Lane	NB	11,000	2	6 PM to 6 AM 9 AM to 3 PM	Anytime
053A	(0.471) RxR Grade Crossing	(0.238) 58th Avenue/Broadway	Multi-Lane	SB	11,000	2	6 PM to 6 AM 9 AM to 3 PM	Anytime
053A	(0.471) RxR Grade Crossing	(1.663) 70th Avenue	2-Lane	Part B	Part B	Part B	Part B	Part B
058A	(0.000) US 6/SH 93 (Golden)	(3.817) McIntyre Street	Freeway	EB	12,200	2	6 PM to Midnight Midnight to 6 AM	Anytime
058A	(3.817) McIntyre Street	(0.000) US 6/SH 93 (Golden)	Freeway	WB	12,200	2	6 PM to Midnight Midnight to 6 AM	Anytime
058A	(3.817) McIntyre Street	(5.627) I-70	Freeway	EB	21,700	2	6 PM to Midnight Midnight to 6 AM	Anytime
058A	(5.627) I-70	(3.817) McIntyre Street	Freeway	WB	21,700	2	7 PM to Midnight Midnight to 6 AM	5 PM to Midnight Midnight to 3 PM
067E	(117.349) Rampart Range Road	(127.449) US 85 Sedalia	2-Lane	Part D	Part D	Part D	Part D	Part D
070A	(213.651) EJMT West End	(259.756) C-470	Freeway	Part F	Part F	Part F	Part F	Part F
070A	(259.756) C-470	(261.030) US 6/6th Avenue	Freeway	EB	121,000	3	8 PM to Midnight Midnight to 6 AM	7 PM to Midnight Midnight to 6 AM
070A	(261.030) US 6/6th Avenue	(259.940) C-470 WB to WB On Ramp	Freeway	WB	121,000	3	8 PM to Midnight Midnight to 6 AM	7 PM to Midnight Midnight to 7 AM
070A	(261.030) US 6/6th Avenue	(261.630) Ex. 262 US 40/Colfax Avenue	Freeway	EB	80,000	3	7 PM to Midnight Midnight to 6 AM	Anytime
070A	(261.630) Ex. 262 US 40/Colfax Avenue	(261.030) US 6/6th Avenue	Freeway	WB	80,000	3	7 PM to Midnight Midnight to 6 AM	6 PM to Midnight Midnight to 3 PM
070A	(261.630) Ex. 262 US 40/Colfax Avenue	(265.343) SH 58	Freeway	EB	104,000	3	8 PM to Midnight Midnight to 6 AM	7 PM to Midnight Midnight to 7 AM
070A	(265.343) SH 58	(261.630) Ex. 262 US 40/Colfax Avenue	Freeway	WB	104,000	3	8 PM to Midnight Midnight to 6 AM	7 PM to Midnight Midnight to 8 AM
070A	(265.343) SH 58	(265.726) SH 72 Ward Road	Freeway	EB	117,000	3	8 PM to Midnight Midnight to 6 AM	7 PM to Midnight Midnight to 7 AM

State Highway Number	(MP) From	(MP) To	Highway Type	Direction	AADT	Directional Lanes	Multi-Lane Highways	
							Weekday One-Lane Closure	Weekend One-Lane Closure
070A	(265.726) SH 72 Ward Road	(265.343) SH 58	Freeway	WB	117,000	3	8 PM to Midnight Midnight to 6 AM	7 PM to Midnight Midnight to 7 AM
070A	(265.726) SH 72 Ward Road	(267.402) SH 391 Kipling Street	Freeway	EB	130,000	3	8 PM to Midnight Midnight to 6 AM	7 PM to Midnight Midnight to 6 AM
070A	(267.640) e/o SH 391 Kipling Street	(265.726) SH 72 Ward Road	Freeway	WB	130,000	3	8 PM to Midnight Midnight to 6 AM	7 PM to Midnight Midnight to 7 AM
070A	(267.402) SH 391 Kipling Street	(268.190) Add Lanes for I-76	Freeway	EB	134,000	3	9 PM to Midnight Midnight to 6 AM	7 PM to Midnight Midnight to 6 AM
070A	(268.644) SH 121 Wadsworth Blvd SB to WB On Ramp	(267.640) e/o SH 391 Kipling Street	Freeway	WB	134,000	5	3 PM to Midnight Midnight to 6 AM	Anytime
070A	(268.190) Add Lanes for I-76	(269.155) I-76 Off Ramp	Freeway	EB	147,000	5	6 PM to Midnight Midnight to 6 AM	Anytime
070A	(269.360) I-76 On Ramp	(268.644) SH 121 Wadsworth Blvd SB to WB On Ramp	Freeway	WB	147,000	5	6 PM to Midnight Midnight to 6 AM	5 PM to Midnight Midnight to 3 PM
070A	(269.155) I-76 Off Ramp	(270.496) SH 95 Sheridan Blvd	Freeway	EB	114,500	3	7 PM to Midnight Midnight to 6 AM	6 PM to Midnight Midnight to 3 PM
070A	(270.496) SH 95 Sheridan Blvd	(269.360) I-76 On Ramp	Freeway	WB	114,500	3	8 PM to Midnight Midnight to 6 AM	6 PM to Midnight Midnight to 1 PM
070A	(270.496) SH 95 Sheridan Blvd	(272.005) US 287 Federal Blvd	Freeway	EB	112,500	3	8 PM to Midnight Midnight to 6 AM	7 PM to Midnight Midnight to 6 AM
070A	(272.005) US 287 Federal Blvd	(270.496) SH 95 Sheridan Blvd	Freeway	WB	112,500	3	9 PM to Midnight Midnight to 6 AM	7 PM to Midnight Midnight to 7 AM
070A	(272.005) US 287 Federal Blvd	(273.766) I-25 EB to NB/SB Off Ramp	Freeway	EB	138,500	3	9 PM to Midnight Midnight to 6 AM	7 PM to Midnight Midnight to 6 AM
070A	(273.428) I-25 NB to WB On Ramp	(272.005) US 287 Federal Blvd	Freeway	WB	138,500	3	10 PM to Midnight Midnight to 6 AM	8 PM to Midnight Midnight to 7 AM
070A	(273.766) I-25 EB to NB/SB Off Ramp	(274.775) I-25 NB/SB to EB On Ramp	Freeway	EB	158,000	2	11 PM to Midnight Midnight to 5 AM	11 PM to Midnight Midnight to 5 AM
070A	(274.291) e/o I-25	(273.428) I-25 NB to WB On Ramp	Freeway	WB	158,000	2	11 PM to Midnight Midnight to 5 AM	11 PM to Midnight Midnight to 5 AM
070A	(274.775) I-25 NB/SB to EB On Ramp	(275.252) SH 265 Brighton Blvd	Freeway	EB	167,500	4	7 PM to Midnight Midnight to 6 AM	7 PM to Midnight Midnight to 7 AM
070A	(275.252) SH 265 Brighton Blvd	(274.291) e/o I-25	Freeway	WB	167,500	3	9 PM to Midnight Midnight to 6 AM	8 PM to Midnight Midnight to 6 AM
070A	(275.252) SH 265 Brighton Blvd	(276.572) SH 2 Colorado Blvd	Freeway	EB	156,500	3	9 PM to Midnight Midnight to 6 AM	8 PM to Midnight Midnight to 6 AM
070A	(276.572) SH 2 Colorado Blvd	(275.252) SH 265 Brighton Blvd	Freeway	WB	156,500	3	9 PM to Midnight Midnight to 6 AM	8 PM to Midnight Midnight to 7 AM
070A	(276.572) SH 2 Colorado Blvd	(278.548) SH 35 Quebec Street	Freeway	EB	140,500	3	9 PM to Midnight Midnight to 6 AM	8 PM to Midnight Midnight to 6 AM
070A	(278.548) SH 35 Quebec Street	(276.572) SH 2 Colorado Blvd	Freeway	WB	140,500	3	8 PM to Midnight Midnight to 6 AM	8 PM to Midnight Midnight to 6 AM
070A	(278.548) SH 35 Quebec Street	(279.086) Central Park Blvd/I-270 WB Off Ramp	Freeway	EB	155,000	3	9 PM to Midnight Midnight to 6 AM	9 PM to Midnight Midnight to 6 AM

Lane Closure Strategy - 6th Ed.

Part A - All Season Segments Multi-Lane Highways Allowed Hours

CDOT Region I

State Highway Number	(MP) From	(MP) To	Highway Type	Direction	AADT	Directional Lanes	Multi-Lane Highways	
							Weekday One-Lane Closure	Weekend One-Lane Closure
070A	(279.161) Central Park Blvd WB On Ramp	(278.548) SH 35 Quebec Street	Freeway	WB	155,000	3	9 PM to Midnight Midnight to 6 AM	9 PM to Midnight Midnight to 6 AM
070A	(279.086) Central Park Blvd/I-270 WB Off Ramp	(279.900) I-270 EB On Ramp	Freeway	EB	205,000	3	10 PM to Midnight Midnight to 5 AM	10 PM to Midnight Midnight to 5 AM
070A	(279.920) I-270 WB Off Ramp	(279.161) Central Park Blvd WB On Ramp	Freeway	WB	205,000	3	10 PM to Midnight Midnight to 5 AM	10 PM to Midnight Midnight to 5 AM
070A	(279.900) I-270 EB On Ramp	(280.671) Havana Street EB Off Ramp	Freeway	EB	210,500	5	7 PM to Midnight Midnight to 6 AM	7 PM to 7 AM 8 AM to 11 AM
070A	(280.567) Havana Street	(279.920) I-270 WB Off Ramp	Freeway	WB	210,500	4	8 PM to Midnight Midnight to 6 AM	8 PM to Midnight Midnight to 6 AM
070A	(280.671) Havana Street EB Off Ramp	(281.560) Peoria Street	Freeway	EB	216,000	5	7 PM to Midnight Midnight to 6 AM	7 PM to Midnight Midnight to 7 AM
070A	(281.560) Peoria Street	(280.567) Havana Street	Freeway	WB	216,000	4	8 PM to Midnight Midnight to 6 AM	8 PM to Midnight Midnight to 6 AM
070A	(281.560) Peoria Street	(282.271) I-225 EB Off Ramp	Freeway	EB	188,000	5	6 PM to Midnight Midnight to 6 AM	6 PM to Midnight Midnight to 1 PM
070A	(281.843) I-225 NB to WB On Ramp	(281.560) Peoria Street	Freeway	WB	188,000	4	8 PM to Midnight Midnight to 6 AM	7 PM to Midnight Midnight to 6 AM
070A	(282.271) I-225 EB Off Ramp	(282.561) I-225	Freeway	EB	188,000	3	6 PM to Midnight Midnight to 6 AM	10 PM to Midnight Midnight to 5 AM
070A	(282.271) Pena Blvd/Chambers Road WB On Ramp	(281.843) I-225 NB to WB On Ramp	Freeway	WB	188,000	3	10 PM to Midnight Midnight to 5 AM	9 PM to Midnight Midnight to 6 AM
070A	(282.561) I-225	(283.098) I-225 EB On Ramp	Freeway	EB	134,000	3	8 PM to Midnight Midnight to 6 AM	8 PM to Midnight Midnight to 6 AM
070A	(282.681) I-225 WB to SB Ramp Overpass	(282.271) Pena Bypass/Chambers Road WB On Ramp	Freeway	WB	134,000	2	11 PM to Midnight Midnight to 5 AM	Midnight to 5 AM
070A	(283.098) I-225 EB On Ramp	(283.532) Pena Blvd EB Off Ramp	Freeway	EB	134,000	3	8 PM to Midnight Midnight to 6 AM	8 PM to Midnight Midnight to 6 AM
070A	(283.722) Pena Blvd WB On Ramp	(282.681) I-225 WB to SB Ramp Overpass	Freeway	WB	134,000	3	8 PM to Midnight Midnight to 6 AM	8 PM to Midnight Midnight to 6 AM
070A	(283.532) Pena Blvd EB Off Ramp	(285.727) Tower Road	Freeway	EB	93,000	2	11 PM to Midnight Midnight to 5 AM	11 PM to Midnight Midnight to 5 AM
070A	(285.727) Tower Road	(283.722) Pena Blvd WB On Ramp	Freeway	WB	93,000	2	11 PM to Midnight Midnight to 5 AM	11 PM to Midnight Midnight to 5 AM
070A	(285.727) Tower Road	(288.219) Ex. 288 US 40/Colfax Avenue	Freeway	EB	39,000	2	6 PM to Midnight Midnight to 6 AM	6 PM to Midnight Midnight to 3 PM
070A	(288.219) Ex. 288 US 40/Colfax Avenue	(285.727) Tower Road	Freeway	WB	39,000	2	8 AM to Midnight Midnight to 6 AM	8 AM to Midnight Midnight to 7 AM
070A	(288.219) Ex. 288 US 40/Colfax Avenue	(289.164) E-470/Gun Club Road	Freeway	EB	37,000	2	6 PM to Midnight Midnight to 6 AM	6 PM to Midnight Midnight to 4 PM
070A	(289.164) E-470/Gun Club Road	(288.219) Ex. 288 US 40/Colfax Avenue	Freeway	WB	37,000	2	8 AM to Midnight Midnight to 6 AM	Anytime
070A	(289.164) E-470/Gun Club Road	(292.128) SH 36 w/o Watkins	Freeway	EB	32,000	2	6 PM to Midnight Midnight to 6 AM	Anytime

Lane Closure Strategy - 6th Ed.

Part A - All Season Segments Multi-Lane Highways Allowed Hours

CDOT Region I

State Highway Number	(MP) From	(MP) To	Highway Type	Direction	AADT	Directional Lanes	Multi-Lane Highways	
							Weekday One-Lane Closure	Weekend One-Lane Closure
070A	(292.128) SH 36 w/o Watkins	(289.164) E-470/Gun Club Road	Freeway	WB	32,000	2	6 PM to Midnight Midnight to 6 AM	Anytime
070A	(292.128) SH 36 w/o Watkins	(304.360) SH 79 Bennett	Freeway	EB	29,500	2	7 PM to Midnight Midnight to 6 AM	Anytime
070A	(304.360) SH 79 Bennett	(292.128) SH 36 w/o Watkins	Freeway	WB	29,500	2	9 AM to Midnight Midnight to 6 AM	Anytime
070A	(304.360) SH 79 Bennett	(315.913) US 36 se/o Byers	Freeway	EB	20,000	2	Anytime	Anytime
070A	(315.913) US 36 se/o Byers	(304.360) SH 79 Bennett	Freeway	WB	20,000	2	Anytime	Anytime
070A	(315.913) US 36 se/o Byers	(340.354) Ex. 340 Agate	Freeway	EB	13,500	2	Anytime	Anytime
070A	(340.354) Ex. 340 Agate	(315.913) US 36 se/o Byers	Freeway	WB	13,500	2	Anytime	Anytime
070K	(0.000) I-70 Ex. 239 Idaho Springs (Colorado Blvd)	(0.212) Western Edge of Idaho Springs	2-Lane	Part D	Part D	Part D	Part D	Part D
070L	(0.000) Colfax Service Road	(0.400) US 36/Colfax Avenue Watkins	2-Lane	Part B	Part B	Part B	Part B	Part B
070M	(0.000) Arapahoe CR 183/I-70 S Frontage Rd	(0.348) US 36/Colfax Avenue Strasburg	2-Lane	Part B	Part B	Part B	Part B	Part B
070N	(0.000) SH 40E/1st Avenue - Deer Trail	(0.396) I-70 Ex. 328 EB Ramps	2-Lane	Part B	Part B	Part B	Part B	Part B
070R	(2.188) Idaho Springs Roundabout	(2.711) I-70 Ex. 241 Idaho Springs (Colorado Blvd)	2-Lane	Part D	Part D	Part D	Part D	Part D
072A	(0.000) 44th Avenue	(2.373) Ralston Road/64th Avenue	Multi-Lane	NB	28,250	2	6 PM to Midnight Midnight to 6 AM	6 PM to Midnight Midnight to 12 PM
072A	(2.373) Ralston Road/64th Avenue	(0.000) 44th Avenue	Multi-Lane	SB	28,250	2	6 PM to 6 AM 1 PM to 3 PM	6 PM to Midnight Midnight to 12 PM
072A	(2.373) Ward Road	(3.669) Indiana Street	Multi-Lane	WB	20,500	2	6 PM to 6 AM 9 AM to 3 PM	5 PM to Midnight Midnight to 2 PM
072A	(3.669) Indiana Street	(2.373) Ward Road	Multi-Lane	EB	20,500	2	6 PM to 6 AM 9 AM to 3 PM	5 PM to Midnight Midnight to 2 PM
072A	(3.669) Ralston Road/64th Avenue	(3.793) 65th Way	Multi-Lane	NB	16,000	2	6 PM to 6 AM 9 AM to 3 PM	Anytime
072A	(3.793) 65th Way	(3.669) Ralston Road/64th Avenue	Multi-Lane	SB	16,000	2	6 PM to 6 AM 9 AM to 3 PM	Anytime
072A	(3.793) 65th Way	(4.311) 69th Avenue	3-Lane	Both	16,000	3	6 PM to 6 AM 9 AM to 3 PM	Anytime
072A	(4.311) 69th Avenue	(10.659) SH 93	2-Lane	Part B	Part B	Part B	Part B	Part B
072A	(10.659) SH 93	(29.378) SH 119	2-Lane	Part D	Part D	Part D	Part D	Part D
074A	(0.000) I-70 Ex. 252 El Rancho	(6.824) Didesse Park Access	Multi-Lane	Part C	Part C	Part C	Part C	Part C

Lane Closure Strategy - 6th Ed.

Part A - All Season Segments Multi-Lane Highways Allowed Hours

CDOT Region I

State Highway Number	(MP) From	(MP) To	Highway Type	Direction	AADT	Directional Lanes	Multi-Lane Highways	
							Weekday One-Lane Closure	Weekend One-Lane Closure
074A	(6.824) Didesse Park Access	(17.270) End WB 3-Lane Climbing Section	2-Lane	Part D	Part D	Part D	Part D	Part D
074A	(17.270) End WB 3-Lane Climbing Section	(18.111) SH 8 Bear Creek Ave	3-Lane	Part C	Part C	Part C	Part C	Part C
075B	(5.287) Bowles Ave	(8.524) C-470	2-Lane	Part B	Part B	Part B	Part B	Part B
076A	(0.000) I-70	(1.768) SH 95 Sheridan Blvd	Freeway	EB	82,000	2	10 PM to Midnight Midnight to 6 AM	9 PM to Midnight Midnight to 6 AM
076A	(1.768) SH 95 Sheridan Blvd	(0.000) I-70	Freeway	WB	82,000	2	9 PM to Midnight Midnight to 6 AM	7 PM to Midnight Midnight to 5 AM
076A	(1.768) SH 95 Sheridan Blvd	(3.223) US 287 Federal Blvd	Freeway	EB	83,000	2	10 PM to Midnight Midnight to 6 AM	9 PM to Midnight Midnight to 6 AM
076A	(3.223) US 287 Federal Blvd	(1.768) SH 95 Sheridan Blvd	Freeway	WB	83,000	2	9 PM to Midnight Midnight to 6 AM	7 PM to Midnight Midnight to 5 AM
076A	(3.223) US 287 Federal Blvd	(5.990) I-25 NB to EB On Ramp	Freeway	EB	81,500	2	10 PM to Midnight Midnight to 6 AM	9 PM to Midnight Midnight to 6 AM
076A	(6.065) I-25 WB to SB Off Ramp	(3.223) US 287 Federal Blvd	Freeway	WB	81,500	2	9 PM to Midnight Midnight to 6 AM	7 PM to Midnight Midnight to 5 AM
076A	(5.990) I-25 NB On Ramp	(6.953) I-270 NB to WB Ramp Overpass	Freeway	EB	89,000	3	7 PM to Midnight Midnight to 6 AM	6 PM to Midnight Midnight to 3 PM
076A	(6.953) I-270 NB to WB Ramp Overpass	(6.065) I-25 WB to SB Off Ramp	Freeway	WB	89,000	3	7 PM to Midnight Midnight to 6 AM	Anytime
076A	(6.953) I-270 NB to WB Ramp Overpass	(8.052) SH 224 74th Ave	Freeway	EB	98,000	2	11 PM to midnight Midnight to 6 AM	10 PM to Midnight Midnight to 6 AM
076A	(8.052) SH 224 74th Ave	(6.953) I-270 NB to WB Ramp Overpass	Freeway	WB	98,000	2	10 PM to Midnight Midnight to 6 AM	8 PM to Midnight Midnight to 5 AM
076A	(8.052) SH 224 74th Ave	(9.700) US 6 NB On Ramp	Freeway	EB	84,000	2	9 PM to Midnight Midnight to 6 AM	8 PM to Midnight Midnight to 6 AM
076A	(9.798) US 6 WB Off Ramp	(8.052) SH 224 74th Ave	Freeway	WB	84,000	2	9 PM to Midnight Midnight to 6 AM	7 PM to Midnight Midnight to 5 AM
076A	(9.700) US 6/US 85 On Ramp	(12.427) US 85 EB Off Ramp	Freeway	EB	82,500	3	8 PM to Midnight Midnight to 6 AM	7 PM to Midnight Midnight to 2 PM
076A	(12.379) US 85 WB On Ramp	(9.798) US 6 WB Off Ramp	Freeway	WB	82,500	3	6 PM to Midnight Midnight to 6 AM	6 PM to 6 AM 9 AM to 2 PM
076A	(12.427) US 85 EB Off Ramp	(18.079) E-470	Freeway	EB	38,500	2	8 PM to Midnight Midnight to 6 AM	6 PM to Midnight Midnight to 2 PM
076A	(18.079) E-470	(12.379) US 85 WB On Ramp	Freeway	WB	38,500	2	7 PM to Midnight Midnight to 6 AM	Anytime
076A	(18.079) E-470	(22.407) 152nd Avenue	Freeway	EB	46,000	2	9 PM to Midnight Midnight to 6 AM	7 PM to Midnight Midnight to 1 PM
076A	(22.407) 152nd Avenue	(18.079) E-470	Freeway	WB	46,000	2	8 PM to Midnight Midnight to 6 AM	6 PM to Midnight Midnight to 6 AM
076A	(22.407) 152nd Avenue	(23.712) SH 7 160th Ave	Freeway	EB	32,000	2	7 PM to Midnight Midnight to 6 AM	Anytime

Lane Closure Strategy - 6th Ed.

Part A - All Season Segments Multi-Lane Highways Allowed Hours

CDOT Region I

State Highway Number	(MP) From	(MP) To	Highway Type	Direction	AADT	Directional Lanes	Multi-Lane Highways	
							Weekday One-Lane Closure	Weekend One-Lane Closure
076A	(23.712) SH 7 160th Ave	(22.407) 152nd Avenue	Freeway	WB	32,000	2	6 PM to Midnight Midnight to 6 AM	Anytime
076A	(23.712) SH 7 160th Ave	(25.145) 168th Ave	Freeway	EB	32,000	2	7 PM to Midnight Midnight to 6 AM	Anytime
076A	(25.145) 168th Ave	(23.712) SH 7 160th Ave	Freeway	WB	32,000	2	6 PM to Midnight Midnight to 6 AM	Anytime
079A	(0.000) s/o I-70 Frontage Rd	(1.240) US 36/Colfax Ave	2-Lane	Part B	Part B	Part B	Part B	Part B
079B	(1.580) US 36/Colfax Ave	(18.939) Weld/Adams County Line	2-Lane	Part B	Part B	Part B	Part B	Part B
083A	(30.237) Douglas/El Paso County Line	(53.861) Bayou Gulch Rd	2-Lane	Part B	Part B	Part B	Part B	Part B
083A	(53.861) Bayou Gulch Rd	(54.210) South Pinery Pkwy	Multi-Lane	NB	20,000	2	6 PM to 6 AM 9 AM to 3 PM	Anytime
083A	(54.210) South Pinery Pkwy	(53.861) Bayou Gulch Rd	Multi-Lane	SB	20,000	2	6 PM to 6 AM 9 AM to 3 PM	Anytime
083A	(54.210) South Pinery Pkwy	(56.861) Stroh Road	Multi-Lane	NB	30,500	3	6 PM to 6 AM 9 AM to 3 PM	Anytime
083A	(56.861) Stroh Road	(54.210) South Pinery Pkwy	Multi-Lane	SB	30,500	3	6 PM to 6 AM 9 AM to 3 PM	Anytime
083A	(56.861) Stroh Road	(59.187) Hilltop Road	Multi-Lane	NB	40,000	3	6 PM to 6 AM 9 AM to 3 PM	Anytime
083A	(59.187) Hilltop Road	(56.861) Stroh Road	Multi-Lane	SB	40,000	3	6 PM to 6 AM 9 AM to 3 PM	Anytime
083A	(59.187) Hilltop Road	(61.448) Pine Lane	Multi-Lane	NB	46,500	3	6 PM to 6 AM 9 AM to 3 PM	Anytime
083A	(61.448) Pine Lane	(59.187) Hilltop Road	Multi-Lane	SB	46,500	3	6 PM to 6 AM 9 AM to 3 PM	Anytime
083A	(61.448) Pine Lane	(62.143) E-470 NB to WB Clover	Multi-Lane	NB	58,500	4	6 PM to 6 AM 9 AM to 3 PM	Anytime
083A	(62.040) E-470 SB to EB Clover	(61.448) Pine Lane	Multi-Lane	SB	58,500	3	6 PM to 6 AM 9 AM to 3 PM	6 PM to Midnight Midnight to 11 AM
083A	(62.143) E-470 NB to WB Clover	(62.543) Cottonwood Dr	Multi-Lane	NB	54,000	3	6 PM to 6 AM 9 AM to 3 PM	5 PM to Midnight Midnight to 1 PM
083A	(62.543) Cottonwood Dr	(62.040) E-470 SB to EB Clover	Multi-Lane	SB	54,000	4	6 PM to 6 AM 9 AM to 3 PM	Anytime
083A	(62.543) Cottonwood Dr	(65.320) SH 88B/Arapahoe Road	Multi-Lane	NB	50,000	3	6 PM to 6 AM 9 AM to 3 PM	5 PM to Midnight Midnight to 1 PM
083A	(65.320) SH 88B/Arapahoe Road	(62.543) Cottonwood Dr	Multi-Lane	SB	50,000	3	6 PM to 6 AM 9 AM to 3 PM	5 PM to Midnight Midnight to 1 PM
083A	(65.320) SH 88B/Arapahoe Road	(66.557) Orchard Road	Multi-Lane	NB	67,000	3	6 PM to 6 AM 9 AM to 11 AM	6 PM to Midnight Midnight to 11 AM
083A	(66.557) Orchard Road	(65.320) SH 88B/Arapahoe Road	Multi-Lane	SB	67,000	3	6 PM to 6 AM 9 AM to 3 PM	6 PM to Midnight Midnight to 11 AM

State Highway Number	(MP) From	(MP) To	Highway Type	Direction	AADT	Directional Lanes	Multi-Lane Highways	
							Weekday One-Lane Closure	Weekend One-Lane Closure
083A	(66.557) Orchard Road	(66.921) Chambers Road	Multi-Lane	NB	46,000	3	6 PM to 6 AM 9 AM to 3 PM	Anytime
083A	(66.921) Chambers Road	(66.557) Orchard Road	Multi-Lane	SB	46,000	3	6 PM to 6 AM 9 AM to 3 PM	Anytime
083A	(66.921) Chambers Road	(68.072) Saratoga Place	Multi-Lane	NB	46,000	2	7 PM to Midnight Midnight to 6 AM	8 PM to Midnight Midnight to 10 AM
083A	(68.285) E Temple Dr	(66.921) Chambers Road	Multi-Lane	SB	46,000	2	7 PM to Midnight Midnight to 6 AM	8 PM to Midnight Midnight to 10 AM
083A	(68.072) Saratoga Place	(68.790) Quincy Avenue	Multi-Lane	NB	46,000	3	6 PM to 6 AM 9 AM to 3 PM	Anytime
083A	(68.790) Quincy Avenue	(68.285) E Temple Dr	Multi-Lane	SB	46,000	3	6 PM to 6 AM 9 AM to 3 PM	Anytime
083A	(68.790) Quincy Avenue	(69.725) Hampden Avenue	Multi-Lane	NB	79,000	3	7 PM to Midnight Midnight to 6 AM	6 PM to Midnight Midnight to 10 AM
083A	(69.725) Hampden Avenue	(68.790) Quincy Avenue	Multi-Lane	SB	79,000	3	8 PM to 6 AM 9 AM to 3 PM	6 PM to Midnight Midnight to 10 AM
083A	(69.725) Hampden Avenue	(70.566) I-225	Multi-Lane	NB	81,000	3	7 PM to Midnight Midnight to 6 AM	6 PM to Midnight Midnight to 10 AM
083A	(70.566) I-225	(69.725) Hampden Avenue	Multi-Lane	SB	81,000	3	7 PM to 6 AM 9 AM to 3 PM	6 PM to Midnight Midnight to 10 AM
083A	(70.566) I-225	(72.133) SH 30/Havana Street	Multi-Lane	NB	47,750	3	6 PM to 6 AM 11 AM to 3 PM	5 PM to Midnight Midnight to 1 PM
083A	(72.133) SH 30/Havana Street	(70.566) I-225	Multi-Lane	SB	47,750	3	7 PM to 6 AM 9 AM to 3 PM	5 PM to Midnight Midnight to 1 PM
083A	(72.133) SH 30/Havana Street	(72.491) Iliff Ave	Multi-Lane	NB	32,000	2	6 PM to 6 AM 9 AM to 11 AM	6 PM to Midnight Midnight to 11 AM
083A	(72.491) Iliff Ave	(72.133) SH 30/Havana Street	Multi-Lane	SB	32,000	3	6 PM to 6 AM 9 AM to 3 PM	Anytime
083A	(72.491) Iliff Ave	(74.541) Mississippi Ave	Multi-Lane	NB	32,000	2	6 PM to Midnight Midnight to 6 AM	6 PM to Midnight Midnight to 12 PM
083A	(74.541) Mississippi Ave	(72.491) Iliff Ave	Multi-Lane	SB	32,000	2	6 PM to 6 AM 9 AM to 2 PM	6 PM to Midnight Midnight to 12 PM
083A	(74.541) Mississippi Ave	(76.891) Alameda Ave	Multi-Lane	NB	35,000	2	7 PM to Midnight Midnight to 6 AM	7 PM to Midnight Midnight to 10 AM
083A	(76.891) Alameda Ave	(74.541) Mississippi Ave	Multi-Lane	SB	35,000	2	7 PM to 6 AM 9 AM to 1 PM	7 PM to Midnight Midnight to 10 AM
083A	(76.891) Alameda Ave	(77.267) SH 2/Colorado Blvd	3-Lane	Both	20,000	3	6 PM to 6 AM 9 AM to 3 PM	Anytime
085B	(184.667) I-25/Meadows Pkwy Overpass	(185.117) Santa Fe Drive	Multi-Lane	WB	38,000	3	6 PM to 6 AM 9 AM to 3 PM	Anytime
085B	(185.117) Santa Fe Drive	(184.667) I-25/Meadows Pkwy Overpass	Multi-Lane	EB	38,000	3	6 PM to 6 AM 9 AM to 3 PM	Anytime
085B	(185.117) Santa Fe Drive	(185.709) Atrium Dr	Multi-Lane	NB	16,000	2	6 PM to 6 AM 9 AM to 3 PM	Anytime

State Highway Number	(MP) From	(MP) To	Highway Type	Direction	AADT	Directional Lanes	Multi-Lane Highways	
							Weekday One-Lane Closure	Weekend One-Lane Closure
085B	(185.709) Atrium Drive	(185.117) Santa Fe Drive	Multi-Lane	SB	16,000	2	6 PM to 6 AM 9 AM to 3 PM	Anytime
085B	(185.709) Add NB Passing Lane	(189.491) SH 67/Manhart Ave	Multi-Lane	NB	18,000	2	6 PM to 6 AM 9 AM to 3 PM	Anytime
085B	(189.491) SH 67/Manhart Ave	(185.709) Promenade St	Multi-Lane	SB	18,000	2	6 PM to 6 AM 9 AM to 3 PM	Anytime
085B	(189.491) Promenade St	(190.370) Passing Lanes	Multi-Lane	NB	18,000	2	6 PM to 6 AM 9 AM to 3 PM	Anytime
085B	(190.370) Passing Lanes	(189.491) Promenade St	Multi-Lane	SB	18,000	2	6 PM to 6 AM 9 AM to 3 PM	Anytime
085B	(190.370) SH 67/Manhart Ave	(191.600) Drop NB Passing Lane	Multi-Lane	NB	17,000	2	6 PM to 6 AM 9 AM to 3 PM	Anytime
085B	(191.600) Add SB Passing Lane	(190.370) SH 67/Manhart Ave	Multi-Lane	SB	17,000	2	6 PM to 6 AM 9 AM to 3 PM	Anytime
085B	(191.600) Drop NB Passing Lane	(194.250) Aspen Leaf Dr	Multi-Lane	NB	17,000	2	6 PM to 6 AM 9 AM to 3 PM	Anytime
085B	(194.250) Aspen Leaf Dr	(191.600) Drop NB Passing Lane	Multi-Lane	SB	17,000	2	6 PM to 6 AM 9 AM to 3 PM	Anytime
085B	(194.250) Aspen Leaf Dr	(198.534) Highlands Ranch Pkwy	Multi-Lane	NB	30,000	2	6 PM to 6 AM 9 AM to 11 AM	6 PM to Midnight Midnight to 11 AM
085B	(198.534) Highlands Ranch Pkwy	(194.250) Aspen Leaf Dr	Multi-Lane	SB	30,000	2	6 PM to Midnight Midnight to 6 AM	6 PM to Midnight Midnight to 11 AM
085B	(198.534) Highlands Ranch Pkwy	(200.388) C-470	Multi-Lane	NB	47,000	2	6 PM to Midnight Midnight to 6 AM	8 PM to Midnight Midnight to 10 AM
085B	(200.388) C-470	(198.534) Highlands Ranch Pkwy	Multi-Lane	SB	47,000	2	6 PM to Midnight Midnight to 6 AM	8 PM to Midnight Midnight to 10 AM
085B	(200.388) C-470	(203.242) Sumner St/Vinewood St	Multi-Lane	NB	46,000	2	7 PM to Midnight Midnight to 6 AM	8 PM to Midnight Midnight to 10 AM
085B	(203.242) Sumner St/Vinewood St	(200.388) C-470	Multi-Lane	SB	46,000	2	6 PM to Midnight Midnight to 6 AM	8 PM to Midnight Midnight to 10 AM
085B	(203.242) Sumner St/Vinewood St	(203.802) Bowles Ave	Multi-Lane	NB	57,000	2	8 PM to 6 AM 10 AM to 12 PM	8 PM to Midnight Midnight to 10 AM
085B	(203.942) HOV ends n/o Bowles Ave	(203.242) Sumner St/Vinewood St	Multi-Lane	SB	57,000	3	6 PM to Midnight Midnight to 6 AM	5 PM to Midnight Midnight to 12 PM
085B	(203.802) Bowles Ave	(204.755) SH 88/Belleview Ave	Multi-Lane	NB	61,000	2	8 PM to Midnight Midnight to 6 AM	8 PM to Midnight Midnight to 10 AM
085B	(204.755) SH 88/Belleview Ave	(203.942) HOV ends n/o Bowles Ave	Multi-Lane	SB	61,000	2	8 PM to Midnight Midnight to 6 AM	8 PM to Midnight Midnight to 10 AM
085B	(204.755) SH 88/Belleview Ave	(206.787) US 285/Hampden Ave	Multi-Lane	NB	65,000	2	8 PM to Midnight Midnight to 6 AM	8 PM to Midnight Midnight to 10 AM
085B	(206.787) US 285/Hampden Ave	(204.755) SH 88/Belleview Ave	Multi-Lane	SB	65,000	2	8 PM to Midnight Midnight to 6 AM	8 PM to Midnight Midnight to 10 AM
085B	(206.787) US 285/Hampden Ave	(208.886) Evans Ave NB On-Ramp	Multi-Lane	NB	88,000	2	8 PM to Midnight Midnight to 6 AM	8 PM to Midnight Midnight to 10 AM

State Highway Number	(MP) From	(MP) To	Highway Type	Direction	AADT	Directional Lanes	Multi-Lane Highways	
							Weekday One-Lane Closure	Weekend One-Lane Closure
085B	(208.886) Evans Ave SB Off-Ramp	(206.787) US 285/Hampden Ave	Multi-Lane	SB	88,000	2	8 PM to 6 AM 11 AM to 1 PM	8 PM to Midnight Midnight to 10 AM
085B	(208.886) Evans Ave NB On-Ramp	(209.453) Florida Ave	Multi-Lane	NB	91,000	3	6 PM to Midnight Midnight to 6 AM	6 PM to Midnight Midnight to 10 AM
085B	(209.830) S Platte River Dr	(208.886) Evans Ave SB Off-Ramp	Multi-Lane	SB	91,000	3	6 PM to 6 AM 10 AM to 2 PM	6 PM to Midnight Midnight to 10 AM
085B	(209.453) Florida Ave	(210.383) I-25 NB to NB Off-Ramp	Multi-Lane	NB	101,000	3	7 PM to Midnight Midnight to 6 AM	6 PM to Midnight Midnight to 10 AM
085B	(210.476) I-25 SB to SB On-Ramp	(209.830) S Platte River Dr	Multi-Lane	SB	101,000	4	6 PM to 6 AM 9 AM to 3 PM	5 PM to Midnight Midnight to 11 AM
085B	(210.383) I-25 NB to NB Off-Ramp	(210.864) Home Depot Access	Multi-Lane	NB	90,000	3	6 PM to 6 AM 9 AM to 3 PM	6 PM to Midnight Midnight to 10 AM
085B	(210.864) Home Depot Access	(210.476) I-25 SB to SB On-Ramp	Multi-Lane	SB	90,000	3	7 PM to Midnight Midnight to 6 AM	6 PM to Midnight Midnight to 10 AM
085C	(226.797) I-76	(227.385) SH 44/104th Ave	Multi-Lane	NB	40,000	2	7 PM to Midnight Midnight to 6 AM	7 PM to Midnight Midnight to 10 AM
085C	(227.385) SH 44/104th Ave	(226.797) I-76	Multi-Lane	SB	40,000	2	6 PM to Midnight Midnight to 6 AM	7 PM to Midnight Midnight to 10 AM
085C	(227.385) SH 44/104th Ave	(230.300) SH 22/124th Ave	Multi-Lane	NB	35,000	2	6 PM to Midnight Midnight to 6 AM	7 PM to Midnight Midnight to 11 AM
085C	(230.300) SH 22/124th Ave	(227.385) SH 44/104th Ave	Multi-Lane	SB	35,000	2	6 PM to Midnight Midnight to 6 AM	7 PM to Midnight Midnight to 11 AM
085C	(230.300) SH 22/124th Ave	(231.227) E-470	Multi-Lane	NB	39,000	2	6 PM to Midnight Midnight to 6 AM	7 PM to Midnight Midnight to 10 AM
085C	(230.624) E-470 SB On-Ramp	(230.300) SH 22/124th Ave	Multi-Lane	SB	39,000	3	6 PM to 6 AM 9 AM to 3 PM	Anytime
085C	(231.227) E-470	(235.104) SH 7/Baseline Rd	Multi-Lane	NB	38,000	2	7 PM to Midnight Midnight to 6 AM	7 PM to Midnight Midnight to 10 AM
085C	(235.104) SH 7/Baseline Rd	(230.624) E-470 SB On-Ramp	Multi-Lane	SB	38,000	2	7 PM to Midnight Midnight to 6 AM	7 PM to Midnight Midnight to 10 AM
085C	(235.104) SH 7/Baseline Rd	(236.034) 168th Ave	Multi-Lane	NB	38,000	2	7 PM to Midnight Midnight to 6 AM	7 PM to Midnight Midnight to 10 AM
085C	(236.034) 168th Ave	(235.104) SH 7/Baseline Rd	Multi-Lane	SB	38,000	2	6 PM to Midnight Midnight to 6 AM	7 PM to Midnight Midnight to 10 AM
086A	(1.854) Founders Pkwy/5th St	(3.620) WB Lane Drop	2-Lane	Part B	Part B	Part B	Part B	Part B
086A	(3.620) WB Lane Drop	(5.060) WB Lane Add	3-Lane	Both	11,000	3	6 PM to 6 AM 9 AM to 3 PM	Anytime
086A	(5.060) WB Lane Add	(15.216) Elizabeth St	2-Lane	Part B	Part B	Part B	Part B	Part B
086B	(100.000) I-25/Meadows Pkwy Overpass	(100.382) Front St	Multi-Lane	EB	37,000	3	6 PM to 6 AM 9 AM to 3 PM	Anytime
086B	(100.382) Front St	(100.000) I-25/Meadows Pkwy Overpass	Multi-Lane	WB	37,000	3	6 PM to 6 AM 9 AM to 3 PM	Anytime

State Highway Number	(MP) From	(MP) To	Highway Type	Direction	AADT	Directional Lanes	Multi-Lane Highways	
							Weekday One-Lane Closure	Weekend One-Lane Closure
086B	(100.382) Front St	(101.021) Allen St/Woodlands Blvd	Multi-Lane	EB	31,000	3	6 PM to 6 AM 9 AM to 3 PM	Anytime
086B	(101.021) Allen St/Woodlands Blvd	(100.382) Front St	Multi-Lane	WB	31,000	3	6 PM to 6 AM 9 AM to 3 PM	Anytime
086B	(101.021) Allen St/Woodlands Blvd	(101.526) Crowfoot Valley Blvd	Multi-Lane	EB	31,000	2	6 PM to 6 AM 11 AM to 3 PM	6 PM to Midnight Midnight to 12 PM
086B	(101.526) Crowfoot Valley Blvd	(101.021) Allen St/Woodlands Blvd	Multi-Lane	WB	31,000	2	7 PM to 6 AM 9 AM to 11 AM	6 PM to Midnight Midnight to 12 PM
086B	(101.526) Crowfoot Valley Blvd	(104.348) 5th Street	Multi-Lane	EB	19,000	2	6 PM to 6 AM 9 AM to 3 PM	Anytime
086B	(104.348) 5th Street	(101.526) Crowfoot Valley Blvd	Multi-Lane	WB	19,000	2	9 PM to Midnight Midnight to 6 AM	Anytime
088A	(0.000) US 40/Colfax Avenue	(0.496) 10th Avenue	Multi-Lane	SB	46,000	3	6 PM to 6 AM 9 AM to 3 PM	5 PM to Midnight Midnight to 4 PM
088A	(0.496) 10th Avenue	(0.000) US 40/Colfax Avenue	Multi-Lane	NB	46,000	3	6 PM to 6 AM 9 AM to 3 PM	Anytime
088A	(0.496) 10th Avenue	(1.054) US 6/6th Avenue WB Ramps	Multi-Lane	SB	38,000	3	6 PM to 6 AM 9 AM to 3 PM	Anytime
088A	(1.054) US 6/6th Avenue WB Ramps	(0.496) 10th Avenue	Multi-Lane	NB	38,000	3	6 PM to 6 AM 9 AM to 3 PM	Anytime
088A	(1.054) US 6/6th Avenue WB Ramps	(1.978) SH 26/Alameda Avenue	Multi-Lane	SB	38,000	3	6 PM to 6 AM 9 AM to 3 PM	Anytime
088A	(1.978) SH 26/Alameda Avenue	(1.054) US 6/6th Avenue WB Ramps	Multi-Lane	NB	38,000	3	6 PM to 6 AM 9 AM to 3 PM	Anytime
088A	(1.978) SH 26/Alameda Avenue	(3.940) Jewell Ave	Multi-Lane	SB	42,000	3	6 PM to 6 AM 9 AM to 3 PM	Anytime
088A	(3.940) Jewell Ave	(1.978) SH 26/Alameda Avenue	Multi-Lane	NB	42,000	2	6 PM to 6 AM 9 AM to 2 PM	7 PM to Midnight Midnight to 10 AM
088A	(3.940) Jewell Ave	(6.012) US 285/Hampden Ave	Multi-Lane	SB	37,000	2	6 PM to Midnight Midnight to 6 AM	7 PM to Midnight Midnight to 11 AM
088A	(6.012) US 285/Hampden Ave	(3.940) Jewell Ave	Multi-Lane	NB	37,000	2	6 PM to 6 AM 9 AM to 1 PM	7 PM to Midnight Midnight to 10 AM
088A	(6.012) US 285/Hampden Ave	(7.939) Bellevue Ave	Multi-Lane	SB	23,000	2	6 PM to 6 AM 9 AM to 3 PM	5 PM to Midnight Midnight to 4 PM
088A	(7.939) Bellevue Ave	(6.012) US 285/Hampden Ave	Multi-Lane	NB	23,000	2	6 PM to 6 AM 9 AM to 3 PM	Anytime
088A	(7.939) Federal Blvd	(8.711) US 85/Santa Fe Dr	Multi-Lane	EB	30,000	3	6 PM to 6 AM 9 AM to 3 PM	Anytime
088A	(8.711) US 85/Santa Fe Dr	(7.939) Federal Blvd	Multi-Lane	WB	30,000	3	6 PM to 6 AM 9 AM to 3 PM	Anytime
088A	(8.711) US 85/Santa Fe Dr	(9.096) Windermere St	Multi-Lane	EB	44,000	3	6 PM to 6 AM 9 AM to 3 PM	Anytime
088A	(9.096) Windermere St	(8.711) US 85/Santa Fe Dr	Multi-Lane	WB	44,000	3	6 PM to 6 AM 9 AM to 3 PM	Anytime

State Highway Number	(MP) From	(MP) To	Highway Type	Direction	AADT	Directional Lanes	Multi-Lane Highways	
							Weekday One-Lane Closure	Weekend One-Lane Closure
088A	(9.096) Windermere St	(11.560) SH 177/University Blvd	Multi-Lane	EB	31,000	2	6 PM to 6 AM 9 AM to 11 AM	6 PM to Midnight Midnight to 11 AM
088A	(11.560) SH 177/University Blvd	(9.096) Windermere St	Multi-Lane	WB	31,000	2	7 PM to 6 AM 2 PM to 3 PM	6 PM to Midnight Midnight to 12 PM
088A	(11.560) SH 177/University Blvd	(14.360) Niagra Ave	Multi-Lane	EB	33,000	2	7 PM to 6 AM 10 AM to 3 PM	6 PM to Midnight Midnight to 11 AM
088A	(14.360) Niagra Ave	(11.560) SH 177/University Blvd	Multi-Lane	WB	33,000	2	7 PM to 8 AM 11 AM to 3 PM	6 PM to Midnight Midnight to 11 AM
088A	(14.360) Niagra Ave	(14.770) I-25	Multi-Lane	EB	33,000	3	6 PM to 6 AM 9 AM to 3 PM	Anytime
088A	(14.770) I-25	(14.360) Niagra Ave	Multi-Lane	WB	33,000	3	6 PM to 6 AM 9 AM to 3 PM	Anytime
088B	(16.827) I-25	(17.374) Dayton Street	Multi-Lane	EB	61,000	3	7 PM to 6 AM 9 AM to 12 PM	5 PM to Midnight Midnight to 12 PM
088B	(17.374) Dayton Street	(16.827) I-25	Multi-Lane	WB	61,000	3	6 PM to Midnight Midnight to 6 AM	5 PM to Midnight Midnight to 12 PM
088B	(17.374) Dayton Street	(19.063) Peoria Street	Multi-Lane	EB	57,000	3	6 PM to 6 AM 9 AM to 2 PM	5 PM to Midnight Midnight to 1 PM
088B	(19.063) Peoria Street	(17.374) Dayton Street	Multi-Lane	WB	57,000	3	6 PM to 6 AM 9 AM to 11 AM	5 PM to Midnight Midnight to 1 PM
088B	(19.063) Peoria Street	(20.496) Jordan Road	Multi-Lane	EB	52,000	3	6 PM to 6 AM 9 AM to 3 PM	5 PM to Midnight Midnight to 2 PM
088B	(20.496) Jordan Road	(19.063) Peoria Street	Multi-Lane	WB	52,000	3	6 PM to 6 AM 10 AM to 3 PM	5 PM to Midnight Midnight to 2 PM
088B	(20.496) Jordan Road	(21.734) SH 83/Parker Rd	Multi-Lane	EB	61,000	3	7 PM to 6 AM 9 AM to 3 PM	5 PM to Midnight Midnight to 12 PM
088B	(21.734) SH 83/Parker Rd	(20.496) Jordan Road	Multi-Lane	WB	61,000	3	6 PM to 6 AM 10 AM to 3 PM	5 PM to Midnight Midnight to 2 PM
093A	(0.000) SH 58	(0.419) NB Lane Drop	3-Lane	Both	22,000	3	6 PM to 6 AM 9 AM to 3 PM	Anytime
093A	(0.419) NB Lane Drop	(3.035) 58th Ave	2-Lane	Part B	Part B	Part B	Part B	Part B
093A	(3.035) 58th Ave	(6.000) 80th Ave/82nd Ave	3-Lane	Both	24,000	3	6 PM to 6 AM 9 AM to 3 PM	Anytime
093A	(6.000) 80th Ave/82nd Ave	(7.573) SH 72	3-Lane	Both	20,000	3	6 PM to 6 AM 9 AM to 3 PM	Anytime
093A	(7.573) SH 72	(11.782) SH 128	2-Lane	Part B	Part B	Part B	Part B	Part B
095A	(0.000) US 285/Hampden Ave	(3.975) SH 26/Alameda Avenue	Multi-Lane	NB	36,000	2	8 PM to 6 AM 10 AM to 3 PM	7 PM to Midnight Midnight to 11 AM
095A	(3.975) SH 26/Alameda Avenue	(0.000) US 285/Hampden Ave	Multi-Lane	SB	36,000	2	8 PM to 6 AM 9 AM to 12PM	7 PM to Midnight Midnight to 11 AM
095A	(3.975) SH 26/Alameda Avenue	(5.018) US 6/6th Avenue	Multi-Lane	NB	43,000	2	8 PM to Midnight Midnight to 6 AM	7 PM to Midnight Midnight to 10 AM

State Highway Number	(MP) From	(MP) To	Highway Type	Direction	AADT	Directional Lanes	Multi-Lane Highways	
							Weekday One-Lane Closure	Weekend One-Lane Closure
095A	(5.018) US 6/6th Avenue	(3.975) SH 26/Alameda Avenue	Multi-Lane	SB	43,000	2	8 PM to Midnight Midnight to 6 AM	7 PM to Midnight Midnight to 10 AM
095A	(5.018) US 6/6th Avenue	(6.031) US 40/Colfax Avenue	Multi-Lane	NB	36,000	2	7 PM to 6 AM 12 PM to 2 AM	7 PM to Midnight Midnight to 11 AM
095A	(6.031) US 40/Colfax Avenue	(5.018) US 6/6th Avenue	Multi-Lane	SB	36,000	2	7 PM to Midnight Midnight to 6 AM	7 PM to Midnight Midnight to 11 AM
095A	(6.031) US 40/Colfax Avenue	(9.013) I-70	Multi-Lane	NB	35,000	2	7 PM to Midnight Midnight to 6 AM	6 PM to Midnight Midnight to 11 AM
095A	(9.013) I-70	(6.031) US 40/Colfax Avenue	Multi-Lane	SB	35,000	2	7 PM to Midnight Midnight to 6 AM	6 PM to Midnight Midnight to 11 AM
095A	(9.013) I-70	(9.541) 52nd Avenue	Multi-Lane	NB	32,000	2	6 PM to 6 AM 9 AM to 11 AM	6 PM to Midnight Midnight to 11 AM
095A	(9.541) 52nd Avenue	(9.013) I-70	Multi-Lane	SB	32,000	2	6 PM to 6 AM 9 AM to 1 PM	6 PM to Midnight Midnight to 11 AM
095A	(9.541) 52nd Avenue	(9.889) I-76	Multi-Lane	NB	34,000	2	6 PM to 6 AM 9 AM to 11 AM	6 PM to Midnight Midnight to 11 AM
095A	(9.889) I-76	(9.541) 52nd Avenue	Multi-Lane	SB	34,000	2	6 PM to 6 AM 9 AM to 12 PM	6 PM to Midnight Midnight to 11 AM
095A	(9.889) I-76	(12.085) 72nd Avenue	Multi-Lane	NB	41,000	2	7 PM to 6 AM 9 AM to 2 PM	7 PM to Midnight Midnight to 10 AM
095A	(12.085) 72nd Avenue	(9.889) I-76	Multi-Lane	SB	41,000	2	7 PM to 6 AM 9 AM to 2 PM	7 PM to Midnight Midnight to 10 AM
095A	(12.085) 72nd Avenue	(12.584) 76th Avenue	Multi-Lane	NB	31,000	3	6 PM to 6 AM 9 AM to 3 PM	Anytime
095A	(12.584) 76th Avenue	(12.085) 72nd Avenue	Multi-Lane	SB	31,000	3	6 PM to 6 AM 9 AM to 3 PM	Anytime
095A	(12.584) 76th Avenue	(14.376) US 36	Multi-Lane	NB	31,000	2	6 PM to 6 AM 9 AM to 1 PM	6 PM to Midnight Midnight to 12 PM
095A	(14.376) US 36	(12.584) 76th Avenue	Multi-Lane	SB	31,000	2	7 PM to 6 AM 9 AM to 12 PM	6 PM to Midnight Midnight to 12 PM
103A	(0.082) I-70	(22.488) CR 103/CR 151	2-Lane	Part D	Part D	Part D	Part D	Part D
105B	(28.160) Wolfensberger Rd	(32.628) SH 67/Manhart Ave	2-Lane	Part D	Part D	Part D	Part D	Part D
119A	(0.000) US 6	(6.000) e/o Main Street/Black Hawk	2-Lane	Part D	Part D	Part D	Part D	Part D
119A	(6.000) e/o Main Street/Black Hawk	(7.283) Gregory St/Black Hawk	2-Lane	Part C	Part C	Part C	Part C	Part C
119A	(7.283) Gregory St/Black Hawk	(22.748) SH 72	2-Lane	Part D	Part D	Part D	Part D	Part D
121A	(0.000) C-470	(3.334) Coal Mine Ave	Multi-Lane	NB	30,000	2	7 PM to 6 AM 9 AM to 11 AM	5 PM to Midnight Midnight to 12 PM
121A	(3.334) Coal Mine Ave	(0.000) C-470	Multi-Lane	SB	30,000	2	6 PM to 6 AM 9 AM to 2 PM	5 PM to Midnight Midnight to 12 PM

State Highway Number	(MP) From	(MP) To	Highway Type	Direction	AADT	Directional Lanes	Multi-Lane Highways	
							Weekday One-Lane Closure	Weekend One-Lane Closure
121A	(3.334) Coal Mine Ave	(4.347) Bowles Ave	Multi-Lane	NB	45,000	3	6 PM to 6 AM 9 AM to 3 PM	Anytime
121A	(4.347) Bowles Ave	(3.334) Coal Mine Ave	Multi-Lane	SB	45,000	2	7 PM to 6 AM 12 PM to 2 PM	8 PM to Midnight Midnight to 10 AM
121A	(4.347) Bowles Ave	(7.515) US 285/Hampden Ave WB Ramps	Multi-Lane	NB	49,000	3	6 PM to 6 AM 9 AM to 3 PM	Anytime
121A	(7.515) US 285/Hampden Ave WB Ramps	(4.347) Bowles Ave	Multi-Lane	SB	49,000	3	7 PM to 6 AM 9 AM to 3 PM	Anytime
121A	(7.515) US 285/Hampden Ave WB Ramps	(9.062) SH 8/Morrison Rd	Multi-Lane	NB	43,000	2	7 PM to Midnight Midnight to 6 AM	7 PM to Midnight Midnight to 10 AM
121A	(9.062) SH 8/Morrison Road	(7.515) US 285/Hampden Ave WB Ramps	Multi-Lane	SB	43,000	2	7 PM to Midnight Midnight to 6 AM	7 PM to Midnight Midnight to 10 AM
121A	(9.062) SH 8/Morrison Rd	(10.925) Ohio Avenue	Multi-Lane	NB	47,000	2	8 PM to Midnight Midnight to 6 AM	8 PM to Midnight Midnight to 10 AM
121A	(10.925) Ohio Avenue	(9.062) SH 8/Morrison Road	Multi-Lane	SB	47,000	2	8 PM to 6 AM 9 AM to 11 AM	8 PM to Midnight Midnight to 10 AM
121A	(10.925) Ohio Avenue	(11.427) SH 26/Alameda Avenue	Multi-Lane	NB	50,000	3	6 PM to 6 AM 9 AM to 3 PM	5 PM to Midnight Midnight to 4 PM
121A	(11.427) SH 26/Alameda Avenue	(10.925) Ohio Avenue	Multi-Lane	SB	50,000	3	6 PM to 6 AM 9 AM to 3 PM	5 PM to Midnight Midnight to 4 PM
121A	(11.427) SH 26/Alameda Avenue	(12.444) US 6/6th Avenue	Multi-Lane	NB	61,000	3	7 PM to 6 AM 9 AM 1 PM	6 PM to Midnight Midnight to 12 PM
121A	(12.444) US 6/6th Avenue	(11.427) SH 26/Alameda Avenue	Multi-Lane	SB	61,000	3	6 PM to 6 AM 9 AM to 12 PM	5 PM to Midnight Midnight to 12 PM
121A	(12.444) US 6/6th Avenue	(13.596) US 40/Colfax Avenue	Multi-Lane	NB	54,000	3	6 PM to 6 AM 9 AM to 3 PM	5 PM to Midnight Midnight to 1 PM
121A	(13.596) US 40/Colfax Avenue	(12.444) US 6/6th Avenue	Multi-Lane	SB	54,000	3	6 PM to 6 AM 9 AM to 3 PM	5 PM to Midnight Midnight to 1 PM
121A	(13.596) US 40/Colfax Avenue	(15.632) 38th Avenue	Multi-Lane	NB	40,000	2	6 PM to 6 AM 9 AM to 11 AM	7 PM to Midnight Midnight to 10 AM
121A	(15.632) 38th Avenue	(13.596) US 40/Colfax Avenue	Multi-Lane	SB	40,000	2	7 PM to 6 AM 9 AM to 11 AM	7 PM to Midnight Midnight to 10 AM
121A	(15.632) 38th Avenue	(16.732) I-70 EB Ramp Terminal	Multi-Lane	NB	43,000	3	6 PM to 6 AM 9 AM to 3 PM	Anytime
121A	(16.994) I-70/I-76 Off Ramp	(15.632) 38th Avenue	Multi-Lane	SB	43,000	3	6 PM to 6 AM 9 AM to 3 PM	Anytime
121A	(16.732) I-70 EB Ramp Terminal	(17.152) 52nd Avenue	Multi-Lane	NB	64,000	3	6 PM to 6 AM 9 AM to 3 PM	6 PM to Midnight Midnight to 11 AM
121A	(17.152) 52nd Avenue	(16.994) I-70/I-76 Off Ramp	Multi-Lane	SB	64,000	3	7 PM to 6 AM 9 AM to 11 AM	6 PM to Midnight Midnight to 11 AM
121A	(17.152) 52nd Avenue	(22.115) 92nd Avenue	Multi-Lane	NB	53,000	3	6 PM to 6 AM 9 AM to 3 PM	5 PM to Midnight Midnight to 2 PM
121A	(22.115) 92nd Avenue	(17.152) 52nd Avenue	Multi-Lane	SB	53,000	3	6 PM to 6 AM 9 AM to 2 PM	5 PM to Midnight Midnight to 2 PM

Lane Closure Strategy - 6th Ed.

Part A - All Season Segments Multi-Lane Highways Allowed Hours

CDOT Region I

State Highway Number	(MP) From	(MP) To	Highway Type	Direction	AADT	Directional Lanes	Multi-Lane Highways	
							Weekday One-Lane Closure	Weekend One-Lane Closure
121A	(22.115) 92nd Avenue	(25.350) Metro Airport Ave/Uptown Ave	Multi-Lane	NB	34,000	2	6 PM to Midnight Midnight to 6 AM	6 PM to Midnight Midnight to 11 AM
121A	(25.350) Metro Airport Ave/Uptown Ave	(22.115) 92nd Avenue	Multi-Lane	SB	34,000	2	7 PM to 6 AM 9 AM to 3 PM	6 PM to Midnight Midnight to 11 AM
121A	(25.350) Metro Airport Ave/Uptown Ave	(26.102) US 36 NB to WB Clover	Multi-Lane	NB	43,000	3	6 PM to 6 AM 9 AM to 3 PM	Anytime
121A	(26.122) US 36 SB to WB Off Ramp	(25.350) Metro Airport Ave/Uptown Ave	Multi-Lane	SB	43,000	3	6 PM to 6 AM 9 AM to 3 PM	Anytime
121A	(26.102) US 36 NB to WB Clover	(26.419) s/o Midway Blvd	Multi-Lane	NB	55,000	2	7 PM to 6 AM 9 AM to 12 PM	8 PM to Midnight Midnight to 10 AM
121A	(26.419) s/o Midway Blvd	(26.122) US 36 SB to WB Off Ramp	Multi-Lane	SB	55,000	2	6 PM to 6 AM 10 AM to 12 PM	8 PM to Midnight Midnight to 10 AM
121B	(0.000) Waterton Rd	(4.413) C-470	Multi-Lane	Part C	Part C	Part C	Part C	Part C
128A	(0.000) SH 93	(6.210) Interlocken Pkwy/96th St	2-Lane	Part B	Part B	Part B	Part B	Part B
128A	(6.210) Interlocken Pkwy/96th St	(7.190) Interlocken Blvd	Multi-Lane	EB	11,500	2	6 PM to 6 AM 9 AM to 3 PM	Anytime
128A	(7.190) Interlocken Blvd	(6.210) Interlocken Pkwy/96th St	Multi-Lane	WB	11,500	3	6 PM to 6 AM 9 AM to 3 PM	Anytime
128A	(7.190) Interlocken Blvd	(7.973) SH 121/Wadsworth Pkwy	Multi-Lane	EB	15,000	3	6 PM to 6 AM 9 AM to 3 PM	Anytime
128A	(7.973) SH 121/Wadsworth Pkwy	(7.190) Interlocken Blvd	Multi-Lane	WB	15,000	3	6 PM to 6 AM 9 AM to 3 PM	Anytime
128A	(7.973) SH 121/Wadsworth Pkwy	(9.000) US 287/120th Avenue	Multi-Lane	EB	18,000	3	6 PM to 6 AM 9 AM to 3 PM	Anytime
128A	(9.000) US 287/120th Avenue	(7.973) SH 121/Wadsworth Pkwy	Multi-Lane	WB	18,000	3	6 PM to 6 AM 9 AM to 3 PM	Anytime
128B	(12.168) US 287/Federal Blvd	(13.201) Pecos Street	Multi-Lane	EB	37,000	3	6 PM to 6 AM 9 AM to 3 PM	Anytime
128B	(13.201) Pecos Street	(12.168) US 287/Federal Blvd	Multi-Lane	WB	37,000	2	7 PM to Midnight Midnight to 6 AM	7 PM to Midnight Midnight to 10 AM
128B	(13.201) Pecos Street	(13.698) Huron Street	Multi-Lane	EB	37,000	3	6 PM to 6 AM 9 AM to 3 PM	Anytime
128B	(13.698) Huron Street	(13.201) Pecos Street	Multi-Lane	WB	37,000	3	6 PM to 6 AM 9 AM to 3 PM	Anytime
128B	(13.698) Huron Street	(14.113) I-25	Multi-Lane	EB	56,000	3	7 PM to 6 AM 10 AM to 3 PM	5 PM to Midnight Midnight to 1 PM
128B	(14.113) I-25	(13.698) Huron Street	Multi-Lane	WB	56,000	3	6 PM to 6 AM 10 AM to 1 PM	5 PM to Midnight Midnight to 1 PM
177A	(0.000) C-470 EB Ramps	(0.100) County Line Road	Multi-Lane	NB	30,000	3	6 PM to 6 AM 9 AM to 3 PM	Anytime
177A	(0.100) County Line Road	(0.000) C-470 EB Ramps	Multi-Lane	SB	30,000	3	6 PM to 6 AM 9 AM to 3 PM	Anytime

State Highway Number	(MP) From	(MP) To	Highway Type	Direction	AADT	Directional Lanes	Multi-Lane Highways	
							Weekday One-Lane Closure	Weekend One-Lane Closure
177A	(0.100) County Line Road	(4.117) SH 88/Belleview Ave	Multi-Lane	NB	31,500	2	7 PM to Midnight Midnight to 6 AM	6 PM to Midnight Midnight to 11 AM
177A	(4.117) SH 88/Belleview Ave	(0.100) County Line Road	Multi-Lane	SB	31,500	2	7 PM to Midnight Midnight to 6 AM	6 PM to Midnight Midnight to 11 AM
177A	(4.117) SH 88/Belleview Ave	(6.111) US 285/Hampden Ave	Multi-Lane	NB	28,500	2	7 PM to 6 AM 10 AM to 12 PM	5 PM to Midnight Midnight to 12 PM
177A	(6.111) US 285/Hampden Ave	(4.117) SH 88/Belleview Ave	Multi-Lane	SB	28,500	2	6 PM to Midnight Midnight to 6 AM	5 PM to Midnight Midnight to 12 PM
224A	(0.000) US 36	(1.000) e/o Washington Street	Multi-Lane	SB/EB	16,500	2	6 PM to 6 AM 9 AM to 3 PM	Anytime
224A	(1.000) e/o Washington Street	(0.000) US 36	Multi-Lane	NB/WB	16,500	2	6 PM to 6 AM 9 AM to 3 PM	Anytime
224A	(1.000) e/o Washington Street	(1.609) e/o Gilpin Way	2-Lane	Part B	Part B	Part B	Part B	Part B
224A	(1.609) e/o Gilpin Way	(2.000) e/o Clayton Street	Multi-Lane	EB	14,500	2	6 PM to 6 AM 9 AM to 3 PM	Anytime
224A	(2.000) e/o Clayton Street	(1.609) e/o Gilpin Way	Multi-Lane	WB	14,500	2	6 PM to 6 AM 9 AM to 3 PM	Anytime
224A	(2.000) e/o Clayton Street	(2.543) I-76	2-Lane	Part B	Part B	Part B	Part B	Part B
224A	(2.543) I-76	(3.634) US 6/Vasquez Blvd	Multi-Lane	EB	20,500	2	6 PM to 6 AM 9 AM to 3 PM	6 PM to Midnight Midnight to 3 PM
224A	(3.634) US 6/Vasquez Blvd	(2.543) I-76 WB to SB Clover	Multi-Lane	WB	20,500	2	6 PM to 6 AM 9 AM to 3 PM	5 PM to 7 AM 9 AM to 3 PM
225A	(0.000) I-25	(1.205) DTC Blvd/Tamarac NB On Ramp	Freeway	NB	154,000	3	9 PM to Midnight Midnight to 6 AM	9 PM to Midnight Midnight to 5 AM
225A	(1.162) DTC Blvd/Tamarac SB Off Ramp	(0.000) I-25	Freeway	SB	154,000	3	9 PM to Midnight Midnight to 6 AM	9 PM to Midnight Midnight to 6 AM
225A	(1.205) DTC Blvd/Tamarac NB On Ramp	(3.726) SH 83/Parker Road NB Off Ramp	Freeway	NB	155,500	4	8 PM to Midnight Midnight to 6 AM	7 PM to 6 AM 8 AM to 11 AM
225A	(3.533) SH 83/Parker Road SB On Ramp	(1.162) DTC Blvd/Tamarac SB Off Ramp	Freeway	SB	155,500	4	7 PM to Midnight Midnight to 6 AM	6 PM to Midnight Midnight to 11 AM
225A	(3.726) SH 83/Parker Road NB Off Ramp	(4.255) SH 83/Parker Road NB On Ramp	Freeway	NB	157,500	3	9 PM to Midnight Midnight to 6 AM	9 PM to Midnight Midnight to 5 AM
225A	(4.267) SH 83/Parker Road SB Off Ramp	(3.533) SH 83/Parker Road SB On Ramp	Freeway	SB	157,500	3	9 PM to Midnight Midnight to 6 AM	8 PM to Midnight Midnight to 6 AM
225A	(4.255) SH 83/Parker Road NB On Ramp	(5.357) Iliff Ave EB to NB On Ramp	Freeway	NB	152,000	3	9 PM to Midnight Midnight to 6 AM	9 PM to Midnight Midnight to 5 AM
225A	(5.404) Iliff Ave WB to SB On Ramp	(4.267) SH 83/Parker Road SB Off Ramp	Freeway	SB	152,000	4	7 PM to Midnight Midnight to 6 AM	5 PM to Midnight Midnight to 1 PM
225A	(5.357) Iliff Ave EB to NB On Ramp	(6.722) Mississippi Ave NB Off Ramp	Freeway	NB	150,000	4	7 PM to Midnight Midnight to 6 AM	6 PM to Midnight Midnight to 12 PM
225A	(6.886) Mississippi Ave	(5.404) Iliff Ave WB to SB On Ramp	Freeway	SB	150,000	3	9 PM to Midnight Midnight to 6 AM	8 PM to Midnight Midnight to 6 AM

Lane Closure Strategy - 6th Ed.

Part A - All Season Segments Multi-Lane Highways Allowed Hours

CDOT Region I

State Highway Number	(MP) From	(MP) To	Highway Type	Direction	AADT	Directional Lanes	Multi-Lane Highways	
							Weekday One-Lane Closure	Weekend One-Lane Closure
225A	(6.722) Mississippi Ave NB Off Ramp	(8.954) SH 30/6th Avenue	Freeway	NB	160,000	3	10 PM to Midnight Midnight to 5 AM	9 PM to Midnight Midnight to 5 AM
225A	(8.954) SH 30/6th Avenue	(6.886) Mississippi Ave	Freeway	SB	160,000	3	11 PM to Midnight Midnight to 6 AM	9 PM to Midnight Midnight to 6 AM
225A	(8.954) SH 30/6th Avenue	(9.901) US 40/Colfax Avenue	Freeway	NB	180,000	3	9 PM to Midnight Midnight to 5 AM	10 PM to Midnight Midnight to 5 AM
225A	(9.901) US 40/Colfax Avenue	(8.954) SH 30/6th Avenue	Freeway	SB	180,000	3	10 PM to Midnight Midnight to 6 AM	10 PM to Midnight Midnight to 6 AM
225A	(9.901) US 40/Colfax Avenue	(12.431) I-70	Freeway	NB	166,000	4	8 PM to Midnight Midnight to 6 AM	7 PM to 6 AM 9 AM to 11 AM
225A	(12.431) I-70	(9.901) US 40/Colfax Avenue	Freeway	SB	166,000	4	7 PM to Midnight Midnight to 6 AM	6 PM to 8 AM 9 AM to 11 AM
265A	(1.177) Denver/Adams County Line	(3.621) US 6/69th Ave	2-Lane	Part B	Part B	Part B	Part B	Part B
265B	(0.034) I-70	(0.147) 47th Ave	2-Lane	Part B	Part B	Part B	Part B	Part B
270A	(0.000) I-76	(2.358) US 6/Vasquez Blvd	Freeway	EB	104,500	2	11 PM to Midnight Midnight to 5 AM	10 PM to Midnight Midnight to 5 AM
270A	(2.358) US 6/Vasquez Blvd	(0.000) I-76	Freeway	WB	104,500	2	Midnight to 5 AM	11 PM to Midnight Midnight to 5 AM
270A	(2.358) US 6/Vasquez Blvd	(4.569) SH 35/Quebec St	Freeway	EB	99,000	2	11 PM to Midnight Midnight to 6 AM	10 PM to Midnight Midnight to 5 AM
270A	(4.569) SH 35/Quebec St	(2.358) US 6/Vasquez Blvd	Freeway	WB	99,000	2	Midnight to 6 AM	10 PM to Midnight Midnight to 5 AM
270A	(4.569) SH 35/Quebec St	(5.986) I-70	Freeway	EB	84,000	2	10 PM to Midnight Midnight to 5 AM	10 PM to Midnight Midnight to 5 AM
270A	(5.986) I-70	(4.569) SH 35/Quebec St	Freeway	WB	84,000	2	10 PM to Midnight Midnight to 5 AM	9 PM to Midnight Midnight to 6 AM
270B	(0.177) I-25	(1.100) I-76	Freeway	EB	85,000	2	8 PM to Midnight Midnight to 5 AM	10 PM to Midnight Midnight to 5 AM
270B	(1.100) I-76	(0.177) I-25	Freeway	WB	85,000	3	7 PM to Midnight Midnight to 6 AM	Anytime
285D	(228.803) Jefferson/Park County Line	(250.082) C-470	Multi-Lane	Part C	Part C	Part C	Part C	Part C
285D	(250.082) C-470	(253.512) SH 391/Kipling Pkwy	Freeway	EB	35,000	2	9 AM to Midnight Midnight to 6 AM	Anytime
285D	(253.512) SH 391 Kipling Pkwy	(250.082) C-470	Freeway	WB	35,000	2	7 PM to Midnight Midnight to 6 AM	6 PM to Midnight Midnight to 3 PM
285D	(253.512) SH 391/Kipling Pkwy	(255.034) SH 121/Wadsworth Blvd	Freeway	EB	54,000	2	7 PM to Midnight Midnight to 6 AM	6 PM to 7 AM 9 AM to Noon
285D	(255.034) SH 121 Wadsworth Blvd	(253.512) SH 391 Kipling Pkwy	Freeway	WB	54,000	2	8 PM to Midnight Midnight to 6 AM	7 PM to Midnight Midnight to 11 AM
285D	(255.034) SH 121/Wadsworth Blvd	(256.835) SH 95/Sheridan Blvd EB On-Ramp	Freeway	EB	64,000	2	7 PM to Midnight Midnight to 6 AM	7 PM to Midnight Midnight to 6 AM

State Highway Number	(MP) From	(MP) To	Highway Type	Direction	AADT	Directional Lanes	Multi-Lane Highways	
							Weekday One-Lane Closure	Weekend One-Lane Closure
285D	(256.835) SH 95 Sheridan Blvd WB Off Ramp	(255.034) SH 121 Wadsworth Blvd	Freeway	WB	64,000	2	7 PM to Midnight Midnight to 6 AM	7 PM to Midnight Midnight to 8 AM
285D	(256.835) SH 95/Sheridan Blvd EB On-Ramp	(257.691) Lowell Blvd/Knox Ct	Freeway	EB	70,000	3	6 PM to Midnight Midnight to 6 AM	Anytime
285D	(257.691) Lowell Blvd/Knox Ct	(256.835) SH 95 Sheridan Blvd WB Off Ramp	Freeway	WB	70,000	3	6 PM to Midnight Midnight to 6 AM	5 PM to Midnight Midnight to 4 PM
285D	(257.691) Lowell Blvd/Knox Ct	(257.906) SH 88/Federal Blvd EB Off-Ramp	Multi-Lane	EB	70,000	3	6 PM to 6 AM 9 AM to 3 PM	6 PM to Midnight Midnight to 10 AM
285D	(257.906) SH 88/Federal Blvd WB On-Ramp	(257.691) Lowell Blvd/Knox Ct	Multi-Lane	WB	70,000	3	7 PM to 6 AM 9 AM to 2 PM	6 PM to Midnight Midnight to 10 AM
285D	(257.906) SH 88/Federal Blvd EB Off-Ramp	(258.252) SH 88/Federal Blvd EB On-Ramp	Multi-Lane	EB	70,000	2	7 PM to Midnight Midnight to 6 AM	8 PM to Midnight Midnight to 10 AM
285D	(258.252) SH 88/Federal Blvd WB Off-Ramp	(257.906) SH 88/Federal Blvd WB On-Ramp	Multi-Lane	WB	70,000	2	8 PM to 6 AM 10 AM to 1 PM	8 PM to Midnight Midnight to 10 AM
285D	(258.252) SH 88/Federal Blvd EB On-Ramp	(259.326) US 85/Santa Fe Drive	Multi-Lane	EB	64,000	3	6 PM to 6 AM 9 AM to 3 PM	6 PM to Midnight Midnight to 11 AM
285D	(259.326) US 85/Santa Fe Drive	(258.252) SH 88/Federal Blvd WB Off-Ramp	Multi-Lane	WB	64,000	3	7 PM to 6 AM 9 AM to 2 PM	6 PM to Midnight Midnight to 11 AM
285D	(259.326) US 85/Santa Fe Drive	(260.016) Broadway EB Off-Ramp	Multi-Lane	EB	56,000	3	6 PM to 6 AM 10 AM to 2 PM	6 PM to Midnight Midnight to 11 AM
285D	(260.051) Broadway WB On-Ramp	(259.326) US 85/Santa Fe Drive	Multi-Lane	WB	56,000	3	6 PM to 6 AM 11 AM to 2 PM	6 PM to Midnight Midnight to 11 AM
285D	(260.016) Broadway EB Off-Ramp	(260.265) Broadway EB On-Ramp	Multi-Lane	EB	51,000	2	7 PM to Midnight Midnight to 6 AM	8 PM to Midnight Midnight to 10 AM
285D	(260.265) Broadway WB Off-Ramp	(260.051) Broadway WB On-Ramp	Multi-Lane	WB	51,000	2	7 PM to Midnight Midnight to 6 AM	8 PM to Midnight Midnight to 10 AM
285D	(260.265) Broadway EB On-Ramp	(261.716) SH 177/University Blvd	Multi-Lane	EB	49,800	3	6 PM to 6 AM 9 AM to 3 PM	5 PM to Midnight Midnight to 2 PM
285D	(261.716) SH 177/University Blvd	(260.265) Broadway WB Off-Ramp	Multi-Lane	WB	49,800	3	6 PM to 6 AM 9 AM to 3 PM	5 PM to Midnight Midnight to 2 PM
285D	(261.716) SH 177/University Blvd	(262.688) SH 2/Colorado Blvd	Multi-Lane	EB	58,000	3	7 PM to 6 AM 11 AM to 3 PM	5 PM to Midnight Midnight to 12 PM
285D	(262.688) SH 2/Colorado Blvd	(261.716) SH 177/University Blvd	Multi-Lane	WB	58,000	3	7 PM to 6 AM 9 AM to 3 PM	5 PM to Midnight Midnight to 12 PM
285D	(262.688) SH 2/Colorado Blvd	(263.776) S Ivy Way	Multi-Lane	EB	55,000	2	8 PM to Midnight Midnight to 6 AM	8 PM to Midnight Midnight to 10 AM
285D	(263.776) S Ivy Way	(262.688) SH 2/Colorado Blvd	Multi-Lane	WB	55,000	2	8 PM to Midnight Midnight to 6 AM	8 PM to Midnight Midnight to 10 AM
285D	(263.776) S Ivy Way	(263.947) I-25 NB Ramps	Multi-Lane	EB	58,000	3	7 PM to 6 AM 9 AM to 3 PM	5 PM to Midnight Midnight to 12 PM
285D	(263.947) I-25 NB Ramps	(263.776) S Ivy Way	Multi-Lane	WB	58,000	3	7 PM to 6 AM 9 AM to 1 PM	5 PM to Midnight Midnight to 12 PM
287C	(282.700) US 40/Colfax Avenue	(282.800) 20th Avenue	Multi-Lane	NB	31,000	3	6 PM to 6 AM 9 AM to 3 PM	Anytime

State Highway Number	(MP) From	(MP) To	Highway Type	Direction	AADT	Directional Lanes	Multi-Lane Highways	
							Weekday One-Lane Closure	Weekend One-Lane Closure
287C	(282.800) 20th Avenue	(282.700) US 40/Colfax Avenue	Multi-Lane	SB	31,000	3	6 PM to 6 AM 9 AM to 3 PM	Anytime
287C	(282.800) 20th Avenue	(283.204) 44th Avenue	Multi-Lane	NB	31,000	2	7 PM to 6 AM 9 AM to 1 PM	6 PM to Midnight Midnight to 12 PM
287C	(283.204) 44th Avenue	(282.800) 20th Avenue	Multi-Lane	SB	31,000	2	6 PM to 6 AM 9 AM to 1 PM	6 PM to Midnight Midnight to 12 PM
287C	(283.204) 44th Avenue	(285.752) I-70	Multi-Lane	NB	35,000	2	7 PM to 6 AM 9 AM to 1 PM	6 PM to Midnight Midnight to 11 AM
287C	(285.752) I-70	(283.204) 44th Avenue	Multi-Lane	SB	35,000	2	7 PM to 6 AM 9 AM to 11 AM	6 PM to Midnight Midnight to 11 AM
287C	(285.752) I-70	(286.250) 52nd Avenue	Multi-Lane	NB	36,000	2	7 PM to 6 AM 9 AM to 2 PM	6 PM to Midnight Midnight to 11 AM
287C	(286.250) 52nd Avenue	(285.752) I-70	Multi-Lane	SB	36,000	2	7 PM to 6 AM 9 AM to 11 AM	6 PM to Midnight Midnight to 11 AM
287C	(286.250) 52nd Avenue	(286.967) I-76 WB Ramps	Multi-Lane	NB	29,000	2	7 PM to 6 AM 9 AM to 3 PM	5 PM to Midnight Midnight to 12 PM
287C	(286.967) I-76 WB Ramps	(286.250) 52nd Avenue	Multi-Lane	SB	29,000	2	6 PM to 6 AM 9 AM to 3 PM	5 PM to Midnight Midnight to 12 PM
287C	(286.967) I-76 WB Ramps	(288.815) 72nd Avenue	Multi-Lane	NB	33,000	3	6 PM to 6 AM 9 AM to 3 PM	Anytime
287C	(288.815) 72nd Avenue	(286.967) I-76 WB Ramps	Multi-Lane	SB	33,000	3	6 PM to 6 AM 9 AM to 3 PM	Anytime
287C	(288.815) 72nd Avenue	(289.340) US 36	Multi-Lane	NB	46,000	3	6 PM to 6 AM 9 AM to 3 PM	Anytime
287C	(289.340) US 36	(288.815) 72nd Avenue	Multi-Lane	SB	46,000	3	6 PM to 6 AM 9 AM to 3 PM	Anytime
287C	(289.340) US 36	(290.270) 84th Avenue	Multi-Lane	NB	45,000	3	6 PM to 6 AM 9 AM to 3 PM	Anytime
287C	(290.270) 84th Avenue	(289.340) US 36	Multi-Lane	SB	45,000	3	6 PM to 6 AM 9 AM to 3 PM	Anytime
287C	(290.270) 84th Avenue	(293.744) 112th Ave	Multi-Lane	NB	30,000	3	6 PM to 6 AM 9 AM to 3 PM	Anytime
287C	(293.744) 112th Ave	(290.270) 84th Avenue	Multi-Lane	SB	30,000	3	6 PM to 6 AM 9 AM to 3 PM	Anytime
287C	(293.744) 112th Ave	(294.721) 120th Avenue	Multi-Lane	NB	27,000	3	6 PM to 6 AM 9 AM to 3 PM	Anytime
287C	(294.721) 120th Avenue	(293.744) 112th Ave	Multi-Lane	SB	27,000	3	6 PM to 6 AM 9 AM to 3 PM	Anytime
287C	(294.721) Federal Blvd	(297.572) Hemlock Street	Multi-Lane	EB	46,000	3	6 PM to 6 AM 9 AM to 3 PM	Anytime
287C	(297.572) Hemlock Street	(294.721) Federal Blvd	Multi-Lane	WB	46,000	3	6 PM to 6 AM 9 AM to 3 PM	Anytime
287C	(297.572) Hemlock Street	(298.294) SH 121/Wadsworth Blvd	Multi-Lane	EB	19,000	2	6 PM to 6 AM 9 AM to 3 PM	Anytime

State Highway Number	(MP) From	(MP) To	Highway Type	Direction	AADT	Directional Lanes	Multi-Lane Highways	
							Weekday One-Lane Closure	Weekend One-Lane Closure
287C	(298.294) SH 121/Wadsworth Blvd	(297.572) Hemlock Street	Multi-Lane	WB	19,000	2	6 PM to 6 AM 9 AM to 3 PM	Anytime
287C	(298.294) SH 121/Wadsworth Blvd	(304.273) SH 7/Baseline Rd	Multi-Lane	NB	43,000	2	6 PM to Midnight Midnight to 6 AM	7 PM to Midnight Midnight to 10 AM
287C	(304.273) SH 7/Baseline Rd	(298.294) SH 121/Wadsworth Blvd	Multi-Lane	SB	43,000	2	7 PM to 6 AM 10 AM to 1 PM	7 PM to Midnight Midnight to 10 AM
391A	(0.000) US 285/Hampden Avenue	(0.182) W Girton Drive	Multi-Lane	NB	42,500	3	6 PM to 6 AM 9 AM to 3 PM	Anytime
391A	(0.182) W Girton Drive	(0.000) US 285/Hampden Avenue	Multi-Lane	SB	42,500	3	6 PM to 6 AM 9 AM to 3 PM	Anytime
391A	(0.182) W Girton Drive	(0.985) SH 8/Morrison Road	Multi-Lane	NB	38,000	2	9 PM to Midnight Midnight to 6 AM	7 PM to Midnight Midnight to 10 AM
391A	(0.985) SH 8/Morrison Road	(0.182) W Girton Drive	Multi-Lane	SB	38,000	2	7 PM to Midnight Midnight to 6 AM	7 PM to Midnight Midnight to 10 AM
391A	(0.985) SH 8/Morrison Road	(5.240) US 6/6th Avenue	Multi-Lane	NB	36,000	2	8 PM to Midnight Midnight to 6 AM	7 PM to Midnight Midnight to 10 AM
391A	(5.240) US 6/6th Avenue	(0.985) SH 8/Morrison Road	Multi-Lane	SB	36,000	2	8 PM to Midnight Midnight to 6 AM	7 PM to Midnight Midnight to 10 AM
391A	(5.240) US 6/6th Avenue	(6.268) US 40/Colfax Avenue	Multi-Lane	NB	33,500	2	8 PM to Midnight Midnight to 6 AM	7 PM to Midnight Midnight to 10 AM
391A	(6.268) US 40/Colfax Avenue	(5.240) US 6/6th Avenue	Multi-Lane	SB	33,500	2	8 PM to 6 AM 9 AM to 11 AM	7 PM to Midnight Midnight to 10 AM
391A	(6.268) US 40/Colfax Avenue	(8.482) 38th Avenue	Multi-Lane	NB	32,000	2	7 PM to 6 AM 9 AM to 3 PM	6 PM to Midnight Midnight to 11 AM
391A	(8.482) 38th Avenue	(6.268) US 40/Colfax Avenue	Multi-Lane	SB	32,000	2	7 PM to 6 AM 9 AM to 1 PM	6 PM to Midnight Midnight to 11 AM
391A	(8.482) 38th Avenue	(9.571) I-70 WB Ramps	Multi-Lane	NB	36,500	2	7 PM to Midnight Midnight to 6 AM	7 PM to Midnight Midnight to 10 AM
391A	(9.571) I-70 WB Ramps	(8.482) 38th Avenue	Multi-Lane	SB	36,500	2	7 PM to Midnight Midnight to 6 AM	7 PM to Midnight Midnight to 10 AM
391A	(9.571) I-70 WB Ramps	(9.641) 49th Avenue	Multi-Lane	NB	38,000	3	6 PM to 6 AM 9 AM to 3 PM	Anytime
391A	(9.641) 49th Avenue	(9.571) I-70 WB Ramps	Multi-Lane	SB	38,000	3	6 PM to 6 AM 9 AM to 3 PM	Anytime
470A	(0.000) I-70	(3.889) SH 8 Morrison Road SB Off Ramp	Freeway	SB/EB	81,000	3	6 PM to Midnight Midnight to 6 AM	6 PM to Midnight Midnight to 2 PM
470A	(3.812) SH 8 Morrison Road NB On Ramp	(0.000) I-70	Freeway	NB/WB	81,000	3	6 PM to Midnight Midnight to 6 AM	6 PM to Midnight Midnight to 7 AM
470A	(3.889) SH 8 Morrison Road SB Off Ramp	(4.588) SH 8 Morrison Road SB On Ramp	Freeway	SB/EB	84,000	2	9 PM to Midnight Midnight to 6 AM	8 PM to Midnight Midnight to 7 AM
470A	(4.550) SH 8 Morrison Road NB Off Ramp	(3.812) SH 8 Morrison Road NB On Ramp	Freeway	NB/WB	84,000	2	9 PM to Midnight Midnight to 6 AM	7 PM to Midnight Midnight to 6 AM
470A	(4.588) SH 8 Morrison Road SB On Ramp	(5.695) US 285	Freeway	SB/EB	87,000	2	9 PM to Midnight Midnight to 6 AM	8 PM to Midnight Midnight to 7 AM

State Highway Number	(MP) From	(MP) To	Highway Type	Direction	AADT	Directional Lanes	Multi-Lane Highways	
							Weekday One-Lane Closure	Weekend One-Lane Closure
470A	(5.695) US 285	(4.550) SH 8 Morrison Road NB Off Ramp	Freeway	NB/WB	87,000	3	7 PM to Midnight Midnight to 6 AM	6 PM to Midnight Midnight to 7 AM
470A	(5.695) US 285	(7.901) Bowles Avenue	Freeway	SB/EB	74,500	2	8 PM to Midnight Midnight to 6 AM	7 PM to Midnight Midnight to 7 AM
470A	(7.901) Bowles Avenue	(5.695) US 285	Freeway	NB/WB	74,500	2	8 PM to Midnight Midnight to 6 AM	7 PM to Midnight Midnight to 6 AM
470A	(7.901) Bowles Avenue	(13.902) SH 121 Wadsworth Blvd	Freeway	SB/EB	60,500	2	8 PM to Midnight Midnight to 6 AM	7 PM to Midnight Midnight to 7 AM
470A	(13.902) SH 121 Wadsworth Blvd	(7.901) Bowles Avenue	Freeway	NB/WB	60,500	2	8 PM to Midnight Midnight to 6 AM	7 PM to Midnight Midnight to 6 AM
470A	(13.902) SH 121 Wadsworth Blvd	(15.443) SH 75 Platte Canyon Road	Freeway	SB/EB	81,000	2	9 PM to Midnight Midnight to 6 AM	7 PM to Midnight Midnight to 7 AM
470A	(15.443) SH 75 Platte Canyon Road	(13.902) SH 121 Wadsworth Blvd	Freeway	NB/WB	81,000	2	9 PM to Midnight Midnight to 6 AM	8 PM to Midnight Midnight to 7 AM
470A	(15.443) SH 75 Platte Canyon Road	(17.000) US 85 Santa Fe Drive	Freeway	SB/EB	83,000	2	8 PM to Midnight Midnight to 6 AM	7 PM to Midnight Midnight to 6 AM
470A	(17.000) US 85 Santa Fe Drive	(15.443) SH 75 Platte Canyon Road	Freeway	NB/WB	83,000	2	8 PM to Midnight Midnight to 6 AM	8 PM to Midnight Midnight to 7 AM
470A	(17.000) US 85 Santa Fe Drive	(19.599) Broadway	Freeway	SB/EB	95,000	2	10 PM to Midnight Midnight to 6 AM	8 PM to Midnight Midnight to 6 AM
470A	(19.599) Broadway	(17.000) US 85 Santa Fe Drive	Freeway	NB/WB	95,000	2	10 PM to Midnight Midnight to 6 AM	8 PM to Midnight Midnight to 6 AM
470A	(19.599) Broadway	(21.069) SH 177 University Blvd	Freeway	SB/EB	106,000	2	10 PM to Midnight Midnight to 6 AM	8 PM to Midnight Midnight to 6 AM
470A	(21.069) SH 177 University Blvd	(19.599) Broadway	Freeway	NB/WB	106,000	2	10 PM to Midnight Midnight to 6 AM	8 PM to Midnight Midnight to 6 AM
470A	(21.069) SH 177 University Blvd	(24.525) Quebec Street EB On Ramp	Freeway	SB/EB	112,000	2	9 PM to Midnight Midnight to 6 AM	8 PM to Midnight Midnight to 6 AM
470A	(24.519) Quebec Street WB Off Ramp	(21.069) SH 177 University Blvd	Freeway	NB/WB	112,000	2	9 PM to Midnight Midnight to 6 AM	9 PM to Midnight Midnight to 6 AM
470A	(24.525) Quebec Street EB On Ramp	(26.195) I-25 Ex. 194 Lone Tree EB Off Ramp	Freeway	SB/EB	112,500	3	7 PM to Midnight Midnight to 6 AM	6 PM to Midnight Midnight to 7 am
470A	(26.195) I-25 Ex. 194 Lone Tree WB On Ramp	(24.519) Quebec Street WB Off Ramp	Freeway	NB/WB	112,500	3	8 PM to Midnight Midnight to 6 AM	7 PM to Midnight Midnight to 7 AM
470W	(0.000) I-70	(1.212) US 6/6th Avenue	Freeway	NB	28,000	2	6 PM to Midnight Midnight to 6 AM	Anytime
470W	(1.212) US 6/6th Avenue	(0.000) I-70	Freeway	SB	28,000	2	6 PM to Midnight Midnight to 6 AM	Anytime

PART B: ALL SEASON SEGMENTS

Two-Lane Highways Allowed Hours

State Highway Number	(MP) From	(MP) To	Highway Type	Direction	AADT	Weekday			Weekend		
						0.25 mile	1.0 mile	> 1.0 mile	0.25 mile	1.0 mile	> 1.0 mile
002A	(0.000) US 285	(9.842) Vasquez Blvd	Multi-lane	Part A	Part A	Part A	Part A	Part A	Part A	Part A	Part A
002B	(10.860) US 6/Vasquez Blvd	(11.381) s/o 66th Way	Multi-lane	Part A	Part A	Part A	Part A	Part A	Part A	Part A	Part A
002D	(19.506) ne/o O'Brian Canal	(19.944) I-76 WB Ramps	Multi-lane	Part A	Part A	Part A	Part A	Part A	Part A	Part A	Part A
005A	(0.000) SH 103 Echo Lake	(14.894) Mt. Evans Summit	2-Lane	Part D	Part D	Part D	Part D	Part D	Part D	Part D	Part D
006F	(225.084) Top of Loveland Pass	(229.896) I-70 Ex. 216 Loveland Ski Area	2-Lane	Part D	Part D	Part D	Part D	Part D	Part D	Part D	Part D
006G	(257.079) I-70 Ex. 244 Clear Creek Canyon	(263.470) Drop WB climbing lane	2-Lane	Part D	Part D	Part D	Part D	Part D	Part D	Part D	Part D
006G	(263.470) Drop WB climbing lane	(263.830) Add WB climbing lane	2-Lane	Part C	Part C	Part C	Part C	Part C	Part C	Part C	Part C
006G	(263.830) Add WB climbing lane	(266.535) Drop WB climbing lane	2-Lane	Part D	Part D	Part D	Part D	Part D	Part D	Part D	Part D
006G	(266.535) Drop WB climbing lane	(267.080) Add WB climbing lane	2-Lane	Part C	Part C	Part C	Part C	Part C	Part C	Part C	Part C
006G	(267.080) Add WB climbing lane	(271.602) SH 93/SH 58 Golden	2-Lane	Part D	Part D	Part D	Part D	Part D	Part D	Part D	Part D
006G	(271.602) SH 93/SH 58 Golden	(284.489) I-25	Multi-Lane/ Freeway	Part A	Part A	Part A	Part A	Part A	Part A	Part A	Part A
006H	(290.980) I-70 EB Ramps	(296.320) SH 224/74th Avenue	Multi-Lane	Part A	Part A	Part A	Part A	Part A	Part A	Part A	Part A
007D	(64.551) Boulder/Broomfield County Line	(65.370) Lowell Blvd	2-Lane	Both	19000	8 PM to Midnight Midnight to 7 AM	8 PM to Midnight Midnight to 7 AM	9 PM to Midnight Midnight to 6 AM	7 PM to Midnight Midnight to 9 AM	9 PM to Midnight Midnight to 8 AM	11 PM to Midnight Midnight to 6 AM
007D	(65.370) Lowell Blvd	(67.910) Huron St	3-Lane	Part A	Part A	Part A	Part A	Part A	Part A	Part A	Part A
007D	(67.910) Huron St	(68.384) I-25	2-Lane	Both	29000	9 PM to Midnight Midnight to 6 AM	10 PM to Midnight Midnight to 5 AM	11 PM to Midnight Midnight to 5 AM	10 PM to Midnight Midnight to 8 AM	11 PM to Midnight Midnight to 7 AM	1 AM to 5 AM
007D	(68.384) I-25	(69.110) east of 164th Ave	Multi-Lane	Part A	Part A	Part A	Part A	Part A	Part A	Part A	Part A
007D	(69.110) east of 164th Ave	(69.710) 160th Ave	2-Lane	Both	17000	9 PM to Midnight Midnight to 6 AM	9 PM to Midnight Midnight to 5 AM	11 PM to Midnight Midnight to 5 AM	10 PM to Midnight Midnight to 8 AM	11 PM to Midnight Midnight to 7 AM	1 AM to 5 AM
007D	(69.710) 160th Ave	(70.310) end 4-lane section	Multi-Lane	Part A	Part A	Part A	Part A	Part A	Part A	Part A	Part A
007D	(70.310) end 4-lane section	(75.000) Havana St	2-Lane	Both	17000	9 PM to Midnight Midnight to 6 AM	9 PM to Midnight Midnight to 5 AM	10 PM to Midnight Midnight to 5 AM	10 PM to Midnight Midnight to 8 AM	11 PM to Midnight Midnight to 7 AM	1 AM to 5 AM
007D	(75.000) Havana St	(76.290) Tucson St	3-Lane	Part A	Part A	Part A	Part A	Part A	Part A	Part A	Part A
007D	(76.290) Tucson St	(77.050) US 85	2-Lane	Both	20000	7 PM to Midnight Midnight to 6 AM	8 PM to Midnight Midnight to 6 AM	10 PM to Midnight Midnight to 5 AM	7 PM to Midnight Midnight to 10 AM	8 PM to Midnight Midnight to 8 AM	11 PM to Midnight Midnight to 6 AM
008A	(0.000) US 285	(2.742) Rooney Rd - Bandimere Spdwy	2-Lane	Part D	Part D	Part D	Part D	Part D	Part D	Part D	Part D
008A	(2.742) Rooney Rd - Bandimere Spdwy	(2.883) C-470	Multi-Lane	Part D	Part D	Part D	Part D	Part D	Part D	Part D	Part D
008A	(2.883) C-470	(7.111) Kipling Street	Multi-Lane	Part A	Part A	Part A	Part A	Part A	Part A	Part A	Part A
008A	(7.111) Kipling Street	(8.683) Wadsworth Blvd	2-Lane	Both	7,600	6 PM to 6 AM 9 AM to 3 PM	6 PM to 6 AM 9 AM to 3 PM	8 PM to 6 AM 9 AM to 10 AM	Anytime	Anytime	7 PM to Midnight Midnight to 9 AM
022A	(0.000) SH 2 Sable Blvd	(1.835) US 85	2-Lane	Both	4,000	6 PM to 6 AM 9 AM to 3 PM	6 PM to 6 AM 9 AM to 3 PM	6 PM to 6 AM 9 AM to 3 PM	Anytime	Anytime	Anytime
022A	(1.835) US 85	(2.476) Brighton Blvd	2-Lane	Both	4,500	6 PM to 6 AM 9 AM to 3 PM	6 PM to 6 AM 9 AM to 3 PM	6 PM to 6 AM 9 AM to 3 PM	Anytime	Anytime	Anytime

State Highway Number	(MP) From	(MP) To	Highway Type	Direction	AADT	Weekday			Weekend		
						0.25 mile	1.0 mile	> 1.0 mile	0.25 mile	1.0 mile	> 1.0 mile
025A	(163.321) Douglas/El Paso County Line	(184.588) WB US 85/SH 86 On-Ramp	Freeway	Part C	Part C	Part C	Part C	Part C	Part C	Part C	Part C
025A	(184.588) US 85/SH 86 WB to NB On-Ramp	(229.107) SH 7/Baseline Rd	Freeway	Part A	Part A	Part A	Part A	Part A	Part A	Part A	Part A
026B	(11.170) SH 95 Sheridan Blvd	(14.140) Kalamath Street	Multi-Lane	Part A	Part A	Part A	Part A	Part A	Part A	Part A	Part A
030A	(0.083) I-25	(11.573) Airport Blvd	Multi-Lane	Part A	Part A	Part A	Part A	Part A	Part A	Part A	Part A
030A	(11.573) Airport Blvd	(14.170) nw/o Snowmass Street	2-Lane	Both	14,000	7 PM to 6 AM 9 AM to 11 AM	8 PM to Midnight Midnight to 6 AM	11 PM to Midnight Midnight to 6 AM	6 PM to Midnight Midnight to 10 AM	8 PM to Midnight Midnight to 9 AM	11 PM to Midnight Midnight to 7 AM
030A	(14.170) nw/o Snowmass Street	(14.560) se/o Snowmass Street	Multi-Lane	Part A	Part A	Part A	Part A	Part A	Part A	Part A	Part A
030A	(14.560) se/o Snowmass Street	(15.036) Picadilly Road	2-Lane	Both	9,200	6 PM to 6 AM 9 AM to 3 PM	7 PM to 6 AM 9 AM to 3 PM	10 PM to Midnight Midnight to 6 AM	Anytime	5 PM to Midnight Midnight to 12 PM	9 PM to Midnight Midnight to 8 AM
030A	(15.036) Picadilly Road	(20.416) Quincy Avenue	2-Lane	Both	19,000	8 PM to Midnight Midnight to 6 AM	9 PM to Midnight Midnight to 6 AM	11 PM to Midnight Midnight to 6 AM	7 PM to Midnight Midnight to 9AM	9 PM to Midnight Midnight to 8 AM	11 PM to Midnight Midnight to 6 AM
035A	(8.435) I-70 EB Ramps	(9.704) 53rd Place	Multi-Lane	Part A	Part A	Part A	Part A	Part A	Part A	Part A	Part A
036B	(37.601) Baseline Rd	(57.418) I-25 EB to NB Off Ramp	Freeway	Part A	Part A	Part A	Part A	Part A	Part A	Part A	Part A
036C	(76.394) Colfax Avenue (I-70 S Frontage)	(79.730) N Watkins Road	2-Lane	Both	2,000	Anytime	Anytime	Anytime	Anytime	Anytime	Anytime
036C	(79.730) N Watkins Road	(80.815) Imboden Road	2-Lane	Both	3,200	6 PM to 6 AM 9 AM to 3 PM	6 PM to 6 AM 9 AM to 3 PM	6 PM to 6 AM 9 AM to 3 PM	Anytime	Anytime	Anytime
036C	(80.815) Imboden Road	(88.836) SH 79 1st Avenue (Bennett)	2-Lane	Both	2,200	6 PM to 6 AM 9 AM to 3 PM	6 PM to 6 AM 9 AM to 3 PM	6 PM to 6 AM 9 AM to 3 PM	Anytime	Anytime	Anytime
036C	(88.836) SH 79 1st Avenue (Bennett)	(89.210) SH 79 Adams Street (Bennett)	2-Lane	Both	5,900	6 PM to 6 AM 9 AM to 3 PM	6 PM to 6 AM 9 AM to 3 PM	6 PM to 6 AM 9 AM to 10 AM	Anytime	Anytime	6 PM to Midnight Midnight to 10 AM
036D	(89.210) SH 79 Adams Street	(100.937) Main Street (Byers)	2-Lane	Both	5,800	Anytime	Anytime	7 PM to 7 AM 8 AM to 12 PM	Anytime	Anytime	6 PM to Midnight Midnight to 10 AM
036D	(100.937) Main Street (Byers)	(129.571) Washington County Line	2-Lane	Both	3,700	Anytime	Anytime	Anytime	Anytime	Anytime	Anytime
040A	(242.972) Grand County Line	(258.258) I-70 Ex. 232 Empire	3-Lane	Part C	Part C	Part C	Part C	Part C	Part C	Part C	Part C
040B	(269.441) US 6 Clear Creek Canyon	(276.920) SH 74 Evergreen Pkwy	2-Lane	Part D	Part D	Part D	Part D	Part D	Part D	Part D	Part D
040C	(279.208) I-70 Ex. 254 Genessee	(284.888) Jefferson CR 93/Old SH 26	2-Lane	Part D	Part D	Part D	Part D	Part D	Part D	Part D	Part D
040C	(284.888) Jefferson CR 93/Old SH 26	(286.481) Corporate Dr (e/o C-470)	3-Lane	Part C	Part C	Part C	Part C	Part C	Part C	Part C	Part C
040C	(286.481) Corporate Dr e/o C-470	(312.142) I-70 Ex. 288 Colfax Avenue	Multi-Lane	Part A	Part A	Part A	Part A	Part A	Part A	Part A	Part A
040D	(338.570) US 36 Byers	(340.381) CR 185/Calhoun Byers Road	2-Lane	Both	900	Anytime	Anytime	Anytime	Anytime	Anytime	Anytime
040E	(346.290) 7th Ave (n/o Deer Trail - I-70 S Frontage)	(352.245) Wall Road/Arapahoe CR 47	2-Lane	Both	660	Anytime	Anytime	Anytime	Anytime	Anytime	Anytime
044A	(0.000) SH 2	(2.525) e/o Fulton Ditch	Multi-Lane	Part A	Part A	Part A	Part A	Part A	Part A	Part A	Part A
044A	(2.525) e/o Fulton Ditch	(4.302) Riverdale Road	2-Lane	Both	16,000	7 PM to 6 AM 9 AM to 12 PM	8 PM to Midnight Midnight to 6 AM	10 PM to Midnight Midnight to 5 AM	6 PM to Midnight Midnight to 10 AM	8 PM to Midnight Midnight to 9 AM	11 PM to Midnight Midnight to 7 AM
044A	(4.302) Riverdale Road	(4.958) Colorado Blvd	Multi-Lane	Part A	Part A	Part A	Part A	Part A	Part A	Part A	Part A

State Highway Number	(MP) From	(MP) To	Highway Type	Direction	AADT	Weekday			Weekend		
						0.25 mile	1.0 mile	> 1.0 mile	0.25 mile	1.0 mile	> 1.0 mile
046A	(0.000) SH 119	(6.610) Gilpin/Jefferson County Line	2-Lane	Part D	Part D	Part D	Part D	Part D	Part D	Part D	Part D
053A	(0.000) I-25 Ex. 215 NB Ramps	(0.471) RxR Grade Crossing	Multi-Lane	Part A	Part A	Part A	Part A	Part A	Part A	Part A	Part A
053A	(0.471) RxR Grade Crossing	(1.122) I-76	2-Lane	Both	11,000	6 PM to 6 AM 9 AM to 3 PM	6 PM to Midnight Midnight to 6 AM	8 PM to Midnight Midnight to 6 AM	Anytime	6 PM to Midnight Midnight to 10 AM	10 PM to Midnight Midnight to 8 AM
053A	(1.122) I-76	(1.663) 70th Avenue	2-Lane	Both	11,000	6 PM to 6 AM 9 AM to 3 PM	6 PM to Midnight Midnight to 6 AM	8 PM to Midnight Midnight to 6 AM	Anytime	6 PM to Midnight Midnight to 10 AM	10 PM to Midnight Midnight to 8 AM
058A	(0.000) US 6/SH 93 (Golden)	(5.627) I-70	Freeway	Part A	Part A	Part A	Part A	Part A	Part A	Part A	Part A
067E	(117.349) Rampart Range Road	(127.449) US 85 Sedalia	2-Lane	Part D	Part D	Part D	Part D	Part D	Part D	Part D	Part D
070A	(213.651) EJMT West End	(259.756) C-470	Freeway	Part F	Part F	Part F	Part F	Part F	Part F	Part F	Part F
070A	(259.756) C-470	(340.354) Ex. 340 Agate	Freeway	Part A	Part A	Part A	Part A	Part A	Part A	Part A	Part A
070K	(0.000) I-70 Ex. 239 Idaho Springs (Colorado Blvd)	(0.212) Western Edge of Idaho Springs	2-Lane	Part D	Part D	Part D	Part D	Part D	Part D	Part D	Part D
070L	(0.000) Colfax Service Road	(0.400) US 36/Colfax Avenue Watkins	2-Lane	Both	4,400	Anytime	Anytime	Anytime	Anytime	Anytime	Anytime
070M	(0.000) Arapahoe CR 183/I-70 S Frontage Rd	(0.348) US 36/Colfax Avenue Strasburg	2-Lane	Both	6,200	Anytime	Anytime	7 PM to Midnight Midnight to 7 AM 8 AM to 3 PM	Anytime	Anytime	6 PM to Midnight Midnight to 10 AM
070N	(0.000) SH 40E/1st Avenue - Deer Trail	(0.396) I-70 Ex. 328 EB Ramps	2-Lane	Both	1,600	Anytime	Anytime	Anytime	Anytime	Anytime	Anytime
070R	(2.188) Idaho Springs Roundabout	(2.711) I-70 Ex. 241 Idaho Springs (Colorado Blvd)	2-Lane	Part D	Part D	Part D	Part D	Part D	Part D	Part D	Part D
072A	(0.000) 44th Avenue	(4.311) 69th Avenue	Multi-Lane	Part A	Part A	Part A	Part A	Part A	Part A	Part A	Part A
072A	(4.311) 69th Avenue	(6.272) 86th Pkwy/Coal Creek Canyon Rd	2-Lane	Both	20,000	7 PM to Midnight Midnight to 7 AM	8 PM to Midnight Midnight to 6 AM	9 PM to Midnight Midnight to 6 AM	7 PM to Midnight Midnight to 9 AM	9 PM to Midnight Midnight to 8 AM	11 PM to Midnight Midnight to 6 AM
072A	(6.272) Indiana Street	(10.659) SH 93	2-Lane	Both	5,800	6 PM to 6 AM 9 AM to 3 PM	6 PM to 6 AM 9 AM to 3 PM	6 PM to 6 AM 9 AM to 2 PM	Anytime	Anytime	6 PM to Midnight Midnight to 10 AM
072A	(10.659) SH 93	(29.378) SH 119	2-Lane	Part D	Part D	Part D	Part D	Part D	Part D	Part D	Part D
074A	(0.000) I-70 Ex. 252 El Rancho	(6.824) Didesse Park Access	Multi-Lane	Part C	Part C	Part C	Part C	Part C	Part C	Part C	Part C
074A	(6.824) Didesse Park Access	(17.270) End WB 3-Lane Climbing Section	2-Lane	Part D	Part D	Part D	Part D	Part D	Part D	Part D	Part D
074A	(17.270) End WB 3-Lane Climbing Section	(18.111) SH 8 Bear Creek Ave	3-Lane	Part C	Part C	Part C	Part C	Part C	Part C	Part C	Part C
075B	(5.287) Bowles Ave	(7.363) Ken Caryl Ave/Mineral Ave	2-Lane	Both	14,000	6 PM to 6 AM 9 AM to 3 PM	7 PM to Midnight Midnight to 6 AM	9 PM to Midnight Midnight to 6 AM	Anytime	7 PM to Midnight Midnight to 9 am	10 PM to Midnight Midnight to 7 AM
075B	(7.363) Ken Caryl Ave/Mineral Ave	(8.524) C-470	2-Lane	Both	11,000	6 PM to 6 AM 9 AM to 3 PM	6 PM to 6 AM 9 AM to 3 PM	9 PM to Midnight Midnight to 6 AM	Anytime	5 PM to Midnight Midnight to 11 AM	9 PM to Midnight Midnight to 8 AM
076A	(0.000) I-70	(25.145) 168th Ave	Freeway	Part A	Part A	Part A	Part A	Part A	Part A	Part A	Part A
079A	(0.000) s/o I-70 Frontage Rd	(1.240) US 36/Colfax Ave	2-Lane	Both	11,000	5 PM to Midnight Midnight to 4 PM	7 PM to Midnight Midnight to 10 AM	10 PM to Midnight Midnight to 6 AM	Anytime	7 PM to Midnight Midnight to 10 AM	10 PM to Midnight Midnight to 7 AM
079B	(1.580) US 36/Colfax Ave	(18.939) Weld/Adams County Line	2-Lane	Both	4,100	Anytime	Anytime	5 PM to Midnight Midnight to 4 PM	Anytime	Anytime	Anytime

State Highway Number	(MP) From	(MP) To	Highway Type	Direction	AADT	Weekday			Weekend		
						0.25 mile	1.0 mile	> 1.0 mile	0.25 mile	1.0 mile	> 1.0 mile
083A	(30.237) Douglas/El Paso County Line	(42.341) Lake Gulch Road	2-Lane	Both	5,700	Anytime	Anytime	6 PM to Midnight Midnight to 7 AM	Anytime	Anytime	6 PM to Midnight Midnight to 10 AM
083A	(42.341) Lake Gulch Road	(47.900) crest of 5.3% grade	2-Lane	Both	8,100	Anytime	6 PM to Midnight Midnight to 5 PM	7 PM to Midnight Midnight to 7 AM	Anytime	Anytime	8 PM to Midnight Midnight to 9 AM
083A	(47.900) crest of 5.3% grade	(48.800) base of 5.3% grade	2-Lane	Both	8,100	Anytime	6 PM to Midnight Midnight to 5 PM	7 PM to Midnight Midnight to 7 AM	Anytime	Anytime	8 PM to Midnight Midnight to 9 AM
083A	(48.800) base of 5.3% grade	(50.756) SH 86	2-Lane	Both	8,100	Anytime	6 PM to Midnight Midnight to 5 PM	7 PM to Midnight Midnight to 7 AM	Anytime	Anytime	8 PM to Midnight Midnight to 9 AM
083A	(50.756) SH 86	(53.861) Bayou Gulch Rd	2-Lane	Both	15,000	6 PM to Midnight Midnight to 6 AM	7 PM to Midnight Midnight to 6 AM	9 PM to Midnight Midnight to 6 AM	6 PM to Midnight Midnight to 11 AM	8 PM to Midnight Midnight to 9 AM	11 PM to Midnight Midnight to 7 AM
083A	(53.861) Bayou Gulch Rd	(77.267) SH 2/Colorado Blvd	Multi-Lane	Part A	Part A	Part A	Part A	Part A	Part A	Part A	Part A
085B	(184.667) I-25/Meadows Pkwy Overpass	(210.864) I-25 SB to SB On-Ramp	Multi-Lane	Part A	Part A	Part A	Part A	Part A	Part A	Part A	Part A
085C	(226.797) I-76	(236.034) 168th Ave	Multi-Lane	Part A	Part A	Part A	Part A	Part A	Part A	Part A	Part A
086A	(1.854) Founders Pkwy/5th St	(3.620) WB Lane Drop	2-Lane	Both	16,000	6 PM to Midnight Midnight to 6 AM	8 PM to Midnight Midnight to 6 AM	10 PM to Midnight Midnight to 6 AM	6 PM to Midnight Midnight to 10 AM	8 PM to Midnight Midnight to 9 AM	11 PM to Midnight Midnight to 7 AM
086A	(3.620) WB Lane Drop	(5.060) WB Lane Add	3-Lane	Part A	Part A	Part A	Part A	Part A	Part A	Part A	Part A
086A	(5.060) WB Lane Add	(6.820) SH 83	2-Lane	Both	11,000	6 PM to 6 AM 9 AM to 3 PM	6 PM to Midnight Midnight to 6 AM	9 PM to Midnight Midnight to 6 AM	Anytime	6 PM to Midnight Midnight to 11 AM	9 PM to Midnight Midnight to 8 AM
086A	(6.820) SH 83	(9.900) base of 3.9% grade	2-Lane	Both	9,900	Anytime	4 PM to Midnight Midnight to 9 AM	9 PM to Midnight Midnight to 6 AM	Anytime	4 PM to Midnight Midnight to 12 PM	9 PM to Midnight Midnight to 8 AM
086A	(9.900) base of 3.9% grade	(11.100) crest of 3.9% grade	2-Lane	Both	9,900	Anytime	4 PM to Midnight Midnight to 9 AM	9 PM to Midnight Midnight to 6 AM	Anytime	4 PM to Midnight Midnight to 12 PM	9 PM to Midnight Midnight to 8 AM
086A	(11.100) crest of 3.9% grade	(15.216) Elizabeth St	2-Lane	Both	11,000	Anytime	6 PM to Midnight Midnight to 7 AM	8 PM to Midnight Midnight to 6 AM	Anytime	6 PM to Midnight Midnight to 11 AM	9 PM to Midnight Midnight to 8 AM
086B	(100.000) I-25/Meadows Pkwy Overpass	(104.348) 5th Street	Multi-Lane	Part A	Part A	Part A	Part A	Part A	Part A	Part A	Part A
088A	(0.000) US 40/Colfax Avenue	(14.770) I-25	Multi-Lane	Part A	Part A	Part A	Part A	Part A	Part A	Part A	Part A
088B	(16.827) I-25	(21.734) SH 83/Parker Rd	Multi-Lane	Part A	Part A	Part A	Part A	Part A	Part A	Part A	Part A
093A	(0.000) SH 58	(0.419) NB Lane Drop	3-Lane	Part A	Part A	Part A	Part A	Part A	Part A	Part A	Part A
093A	(0.419) NB Lane Drop	(3.035) 58th Ave	2-Lane	Both	27,000	8 PM to Midnight Midnight to 6 AM	9 PM to Midnight Midnight to 6 AM	11 PM to Midnight Midnight to 5 AM	9 PM to Midnight Midnight to 8 AM	11 PM To Midnight Midnight to 7 AM	1 AM to 6 AM
093A	(3.035) 58th Ave	(7.573) SH 72	3-Lane	Part A	Part A	Part A	Part A	Part A	Part A	Part A	Part A
093A	(7.573) SH 72	(11.782) SH 128	2-Lane	Both	18,000	7 PM to 6 AM 9 AM to 3 PM	7 PM to Midnight Midnight to 6 AM	9 PM to Midnight Midnight to 6 AM	7 PM to Midnight Midnight to 10 AM	9 PM to Midnight Midnight to 8 AM	11 PM to Midnight Midnight to 6 AM
095A	(0.000) US 285/Hampden Ave	(14.376) US 36	Multi-Lane	Part A	Part A	Part A	Part A	Part A	Part A	Part A	Part A
103A	(0.082) I-70	(22.488) CR 103/CR 151	2-Lane	Part D	Part D	Part D	Part D	Part D	Part D	Part D	Part D
105B	(28.160) Wolfensberger Rd	(32.628) SH 67/Manhart Ave	2-Lane	Part D	Part D	Part D	Part D	Part D	Part D	Part D	Part D
119A	(0.000) US 6	(6.000) e/o Main Street/Black Hawk	2-Lane	Part D	Part D	Part D	Part D	Part D	Part D	Part D	Part D
119A	(6.000) e/o Main Street/Black Hawk	(7.283) Gregory St/Black Hawk	2-Lane	Part C	Part C	Part C	Part C	Part C	Part C	Part C	Part C

State Highway Number	(MP) From	(MP) To	Highway Type	Direction	AADT	Weekday			Weekend		
						0.25 mile	1.0 mile	> 1.0 mile	0.25 mile	1.0 mile	> 1.0 mile
119A	(7.283) Gregory St/Black Hawk	(22.748) SH 72	2-Lane	Part D	Part D	Part D	Part D	Part D	Part D	Part D	Part D
121A	(0.000) C-470	(26.419) s/o Midway Blvd	Multi-Lane	Part A	Part A	Part A	Part A	Part A	Part A	Part A	Part A
121B	(0.000) Waterton Rd	(4.413) C-470	Multi-Lane	Part C	Part C	Part C	Part C	Part C	Part C	Part C	Part C
128A	(0.000) SH 93	(3.940) McCasin Blvd	2-Lane	Both	4,200	6 PM to 6 AM 9 AM to 3 PM	6 PM to 6 AM 9 AM to 3 PM	6 PM to 6 AM 9 AM to 3 PM	Anytime	Anytime	Anytime
128A	(3.940) McCasin Blvd	(6.210) Interlocken Pkwy/96th St	2-Lane	Both	15,000	6 PM to 6 AM 10 AM to 3 PM	7 PM to Midnight Midnight to 6 AM	8 PM to Midnight Midnight to 6 AM	5 PM to Midnight Midnight to 11 AM	7 PM to Midnight Midnight to 9 AM	11 PM to Midnight Midnight to 7 AM
128A	(6.210) Interlocken Pkwy/96th St	(9.000) US 287/120th Avenue	Multi-Lane	Part A	Part A	Part A	Part A	Part A	Part A	Part A	Part A
128B	(12.168) US 287/Federal Blvd	(14.113) I-25	Multi-Lane	Part A	Part A	Part A	Part A	Part A	Part A	Part A	Part A
177A	(0.000) C-470 EB Ramps	(6.111) C-470	Multi-Lane	Part A	Part A	Part A	Part A	Part A	Part A	Part A	Part A
224A	(0.000) US 36	(1.000) e/o Washington Street	Multi-Lane	Part A	Part A	Part A	Part A	Part A	Part A	Part A	Part A
224A	(1.000) e/o Washington Street	(1.609) e/o Gilpin Way	2-Lane	Both	17,000	7 PM to 6 AM 9 AM to 12 PM	7 PM to Midnight Midnight to 6 AM	8 PM to Midnight Midnight to 5 AM	7 PM to Midnight Midnight to 10 AM	8 PM to Midnight Midnight to 8 AM	11 PM to Midnight Midnight to 6 AM
224A	(1.609) e/o Gilpin Way	(2.000) e/o Clayton Street	Multi-Lane	Part A	Part A	Part A	Part A	Part A	Part A	Part A	Part A
224A	(2.000) e/o Clayton Street	(2.543) I-76	2-Lane	Both	12,000	6 PM to 6 AM 9 AM to 3 PM	6 PM to 6 AM 10 AM to 12 PM	8 PM to Midnight Midnight to 5 AM	Anytime	7 PM to Midnight Midnight to 10 AM	10 PM to Midnight Midnight to 7 AM
224A	(2.543) I-76	(3.634) US 6/Vasquez Blvd	Multi-Lane	Part A	Part A	Part A	Part A	Part A	Part A	Part A	Part A
225A	(0.000) I-25	(12.431) I-70	Freeway	Part A	Part A	Part A	Part A	Part A	Part A	Part A	Part A
265A	(1.177) Denver/Adams County Line	(1.224) I-270	2-Lane	Both	7,400	6 PM to 6 AM 9 AM to 3 PM	6 PM to 6 AM 9 AM to 3 PM	6 PM to Midnight Midnight to 6 AM	Anytime	Anytime	7 PM to Midnight Midnight to 9 AM
265A	(1.224) I-270	(3.621) US 6/69th Ave	2-Lane	Both	7,700	6 PM to 6 AM 9 AM to 3 PM	6 PM to 6 AM 9 AM to 3 PM	7 PM to Midnight Midnight to 6 AM	Anytime	Anytime	8 PM to Midnight Midnight to 9 AM
265B	(0.034) I-70	(0.147) 47th Ave	2-Lane	Both	7,400	6 PM to 6 AM 9 AM to 3 PM	6 PM to 6 AM 9 AM to 3 PM	7 PM to 6 AM 9 AM to 12 PM	Anytime	Anytime	7 PM to Midnight midnight to 9 AM
270A	(0.000) I-76	(5.986) I-70	Freeway	Part A	Part A	Part A	Part A	Part A	Part A	Part A	Part A
270B	(0.177) I-25	(1.100) I-76	Freeway	Part A	Part A	Part A	Part A	Part A	Part A	Part A	Part A
285D	(228.803) Jefferson/Park County Line	(250.082) C-470	Multi-Lane	Part C	Part C	Part C	Part C	Part C	Part C	Part C	Part C
285D	(250.082) C-470	(263.947) I-25 NB Ramps	Freeway	Part A	Part A	Part A	Part A	Part A	Part A	Part A	Part A
287C	(282.700) US 40/Colfax Avenue	(304.273) SH 7/Baseline Rd	Multi-Lane	Part A	Part A	Part A	Part A	Part A	Part A	Part A	Part A
391A	(0.000) US 285/Hampden Avenue	(9.641) 49th Avenue	Multi-Lane	Part A	Part A	Part A	Part A	Part A	Part A	Part A	Part A
470A	(0.000) I-70	(26.195) I-25 Ex. 194 Lone Tree EB Off Ramp	Freeway	Part A	Part A	Part A	Part A	Part A	Part A	Part A	Part A
470W	(0.000) I-70	(1.212) US 6/6th Avenue	Freeway	Part A	Part A	Part A	Part A	Part A	Part A	Part A	Part A

PART C: SEASONAL SEGMENTS

Multi-Lane Highways Allowed Hours

State Highway Number	(MP) From	(MP) To	Highway Type	Direction	AADT	Directional Lanes	Summer One-Lane Closure		Spring/Fall One-Lane Closure		Winter One-Lane Closure	
							Weekday	Weekend	Weekday	Weekend	Weekday	Weekend
002A	(0.000) US 285	(9.842) Vasquez Blvd	Multi-lane	Part A	Part A	Part A	Part A	Part A	Part A	Part A	Part A	Part A
002B	(10.860) US 6/Vasquez Blvd	(11.381) s/o 66th Way	Multi-lane	Part A	Part A	Part A	Part A	Part A	Part A	Part A	Part A	Part A
002D	(19.506) ne/o O'Brian Canal	(19.944) I-76 WB Ramps	Multi-lane	Part A	Part A	Part A	Part A	Part A	Part A	Part A	Part A	Part A
005A	(0.000) SH 103 Echo Lake	(14.894) Mt. Evans Summit	2-Lane	Part D	Part D	Part D	Part D	Part D	Part D	Part D	Part D	Part D
006F	(225.084) Top of Loveland Pass	(229.896) I-70 Ex. 216 Loveland Ski Area	2-Lane	Part D	Part D	Part D	Part D	Part D	Part D	Part D	Part D	Part D
006G	(257.079) I-70 Ex. 244 Clear Creek Canyon	(263.470) Drop WB climbing lane	2-Lane	Part D	Part D	Part D	Part D	Part D	Part D	Part D	Part D	Part D
006G	(263.470) Drop WB climbing lane	(263.830) Add WB climbing lane	3-Lane	Both	6,000	3	Anytime	Anytime	Anytime	Anytime	Anytime	Anytime
006G	(263.830) Add WB climbing lane	(266.535) Drop WB climbing lane	2-Lane	Part D	Part D	Part D	Part D	Part D	Part D	Part D	Part D	Part D
006G	(266.535) Drop WB climbing lane	(267.080) Add WB climbing lane	3-Lane	Both	6,000	3	Anytime	Anytime	Anytime	Anytime	Anytime	Anytime
006G	(267.080) Add WB climbing lane	(271.602) SH 93/SH 58 Golden	2-Lane	Part D	Part D	Part D	Part D	Part D	Part D	Part D	Part D	Part D
006G	(271.602) SH 93/SH 58 Golden	(284.489) I-25	Multi-Lane/ Freeway	Part A	Part A	Part A	Part A	Part A	Part A	Part A	Part A	Part A
006H	(290.980) I-70 EB Ramps	(296.320) SH 224/74th Avenue	Multi-Lane	Part A	Part A	Part A	Part A	Part A	Part A	Part A	Part A	Part A
007D	(64.551) Boulder/Broomfield County Line	(76.587) US 85	2-Lane	Part B	Part B	Part B	Part B	Part B	Part B	Part B	Part B	Part B
008A	(0.000) US 285	(2.742) Rooney Rd - Bandimere Spdwy	2-Lane	Part D	Part D	Part D	Part D	Part D	Part D	Part D	Part D	Part D
008A	(2.742) Rooney Rd - Bandimere Spdwy	(2.883) C-470	Multi-Lane	EB	13,000	2	Anytime	Anytime	Anytime	Anytime	Anytime	Anytime
008A	(2.883) C-470	(2.742) Rooney Rd - Bandimere Spdwy	Multi-Lane	WB	13,000	2	Anytime	Anytime	Anytime	Anytime	Anytime	Anytime
008A	(7.111) Kipling Street	(8.683) Wadsworth Blvd	2-Lane	Part B	Part B	Part B	Part B	Part B	Part B	Part B	Part B	Part B

State Highway Number	(MP) From	(MP) To	Highway Type	Direction	AADT	Directional Lanes	Summer One-Lane Closure		Spring/Fall One-Lane Closure		Winter One-Lane Closure	
							Weekday	Weekend	Weekday	Weekend	Weekday	Weekend
022A	(0.000) SH 2 Sable Blvd	(2.476) Brighton Blvd	2-Lane	Part B	Part B	Part B	Part B	Part B	Part B	Part B	Part B	Part B
025A	(163.321) Douglas/El Paso County Line	(166.300) contraction to 2-lanes	Freeway	NB	75,800	3	Anytime	4 PM to Midnight Midnight to 3 PM	Anytime	Anytime	Anytime	Anytime
025A	(167.200) contract to 2 lanes	(163.321) Douglas/El Paso County Line	Freeway	SB	75,800	3	7 PM to Midnight Midnight to 11 AM	9 PM to Midnight Midnight to 9 AM	7 PM to Midnight Midnight to 6 PM	8 PM to Midnight Midnight to 10 AM	Anytime	7 PM to Midnight Midnight to 5 PM
025A	(166.300) contraction to 2-lanes	(179.000) Crystal Valley Pkwy	Freeway	NB	75,800	2	9 PM to Midnight Midnight to 6 AM	10 PM to Midnight Midnight to 6 AM	8 PM to Midnight Midnight to 6 AM	9 PM to Midnight Midnight to 6 AM	8 PM to Midnight Midnight to 6 AM	8 PM to Midnight Midnight to 6 AM
025A	(178.000) widen to 3 lanes	(167.200) contract to 2 lanes	Freeway	SB	75,800	2	10 PM to Midnight Midnight to 6 AM	10 PM to Midnight Midnight to 6 AM	9 PM to Midnight Midnight to 7 AM	10 PM to Midnight Midnight to 6 AM	9 PM to Midnight Midnight to 7 AM	9 PM to Midnight Midnight to 6 AM
025A	(179.000) Crystal Valley Pkwy	(179.780) S Perry St	Freeway	NB	75,800	3	6 PM to Midnight Midnight to 2 PM	6 PM to Midnight Midnight to 9 AM	Anytime	6 PM to Midnight Midnight to 10 AM	Anytime	5 PM to Midnight Midnight to 4 PM
025A	(179.780) S Perry St	(178.000) widen to 3 lanes	Freeway	SB	75,800	3	8 PM to Midnight Midnight to 8 AM	9 PM to Midnight Midnight to 7 AM	Anytime	6 PM to Midnight Midnight to 10 AM	Anytime	Anytime
025A	(179.180) Expand to 3-Lane	(184.588) WB US 85/SH 86 On-Ramp	Freeway	NB	94,000	3	7 PM to Midnight Midnight to 4 PM	7 PM to Midnight Midnight to 9 AM	8 PM to Midnight Midnight to 7 AM	7 PM to Midnight Midnight to 7 AM	7 PM to Midnight Midnight to 7 AM	7 PM to Midnight Midnight to 7 AM
025A	(184.695) US 85/SH 86 SB Off Ramp	(179.780) Contract to 2-Lane	Freeway	SB	94,000	3	7 PM to Midnight Midnight to 4 PM	7 PM to Midnight Midnight to 9 AM	8 PM to Midnight Midnight to 2 PM	7 PM to Midnight Midnight to 8 AM	7 PM to Midnight Midnight to 4 PM	7 PM to Midnight Midnight to 9 AM
025A	(184.588) US 85/SH 86 WB to NB On-Ramp	(229.107) SH 7/Baseline Rd	Freeway	Part A	Part A	Part A	Part A	Part A	Part A	Part A	Part A	Part A
026B	(11.170) SH 95 Sheridan Blvd	(14.140) Kalamath Street	Multi-Lane	Part A	Part A	Part A	Part A	Part A	Part A	Part A	Part A	Part A
030A	(0.083) I-25	(11.573) Airport Blvd	Multi-Lane	Part A	Part A	Part A	Part A	Part A	Part A	Part A	Part A	Part A
030A	(11.573) Airport Blvd	(14.170) nw/o Snowmass Street	2-Lane	Part B	Part B	Part B	Part B	Part B	Part B	Part B	Part B	Part B
030A	(14.170) nw/o Snowmass Street	(14.560) se/o Snowmass Street	Multi-Lane	Part A	Part A	Part A	Part A	Part A	Part A	Part A	Part A	Part A
030A	(14.560) se/o Snowmass Street	(20.416) Quincy Avenue	2-Lane	Part B	Part B	Part B	Part B	Part B	Part B	Part B	Part B	Part B
035A	(8.435) I-70 EB Ramps	(9.704) 53rd Place	Multi-Lane	Part A	Part A	Part A	Part A	Part A	Part A	Part A	Part A	Part A
036B	(37.601) Baseline Rd	(57.418) I-25 EB to NB Off Ramp	Freeway	Part A	Part A	Part A	Part A	Part A	Part A	Part A	Part A	Part A

State Highway Number	(MP) From	(MP) To	Highway Type	Direction	AADT	Directional Lanes	Summer One-Lane Closure		Spring/Fall One-Lane Closure		Winter One-Lane Closure	
							Weekday	Weekend	Weekday	Weekend	Weekday	Weekend
036C	(76.394) Colfax Avenue (I-70 S Frontage)	(89.210) SH 79 Adams Street (Bennett)	2-Lane	Part B	Part B	Part B	Part B	Part B	Part B	Part B	Part B	Part B
036D	(89.210) SH 79 Adams Street	(129.571) Washington County Line	2-Lane	Part B	Part B	Part B	Part B	Part B	Part B	Part B	Part B	Part B
040A	(242.972) Grand County Line	(248.719) Base of Berthoud Pass	3-Lane	Both	7,200	3	Anytime	Anytime	Anytime	Anytime	Anytime	Anytime
040A	(248.719) Base of Berthoud Pass	(258.258) I-70 Ex. 232 Empire	3-Lane	Both	8,600	3	Anytime	Anytime	Anytime	Anytime	Anytime	Anytime
040B	(269.441) US 6 Clear Creek Canyon	(276.920) SH 74 Evergreen Pkwy	2-Lane	Part D	Part D	Part D	Part D	Part D	Part D	Part D	Part D	Part D
040C	(279.208) I-70 Ex. 254 Genessee	(284.888) Jefferson CR 93/Old SH 26	2-Lane	Part D	Part D	Part D	Part D	Part D	Part D	Part D	Part D	Part D
040C	(284.888) Jefferson CR 93/Old SH 26	(286.481) Corporate Dr (e/o C-470)	3-Lane	Both	15,000	3	Anytime	Anytime	Anytime	Anytime	Anytime	Anytime
040C	(286.481) Corporate Dr e/o C-470	(312.142) I-70 Ex. 288 Colfax Avenue	Multi-Lane	Part A	Part A	Part A	Part A	Part A	Part A	Part A	Part A	Part A
040D	(338.570) US 36 Byers	(340.381) CR 185/Calhoun Byers Road	2-Lane	Part B	Part B	Part B	Part B	Part B	Part B	Part B	Part B	Part B
040E	(346.290) 7th Ave (n/o Deer Trail - I-70 S Frontage)	(352.245) Wall Road/Arapahoe CR 47	2-Lane	Part B	Part B	Part B	Part B	Part B	Part B	Part B	Part B	Part B
044A	(0.000) SH 2	(2.525) e/o Fulton Ditch	Multi-Lane	Part A	Part A	Part A	Part A	Part A	Part A	Part A	Part A	Part A
044A	(2.525) e/o Fulton Ditch	(4.302) Riverdale Road	2-Lane	Part B	Part B	Part B	Part B	Part B	Part B	Part B	Part B	Part B
044A	(4.302) Riverdale Road	(4.958) Colorado Blvd	Multi-Lane	Part A	Part A	Part A	Part A	Part A	Part A	Part A	Part A	Part A
046A	(0.000) SH 119	(6.610) Gilpin/Jefferson County Line	2-Lane	Part D	Part D	Part D	Part D	Part D	Part D	Part D	Part D	Part D
053A	(0.000) I-25 Ex. 215 NB Ramps	(0.471) RxR Grade Crossing	Multi-Lane	Part A	Part A	Part A	Part A	Part A	Part A	Part A	Part A	Part A
053A	(0.471) RxR Grade Crossing	(1.663) 70th Avenue	2-Lane	Part B	Part B	Part B	Part B	Part B	Part B	Part B	Part B	Part B
058A	(0.000) US 6/SH 93 (Golden)	(5.627) I-70	Freeway	Part A	Part A	Part A	Part A	Part A	Part A	Part A	Part A	Part A

State Highway Number	(MP) From	(MP) To	Highway Type	Direction	AADT	Directional Lanes	Summer One-Lane Closure		Spring/Fall One-Lane Closure		Winter One-Lane Closure	
							Weekday	Weekend	Weekday	Weekend	Weekday	Weekend
067E	(117.349) Rampart Range Road	(127.449) US 85 Sedalia	2-Lane	Part D	Part D	Part D	Part D	Part D	Part D	Part D	Part D	Part D
070A	(213.651) EJMT West End	(213.651) EJMT West End	Freeway	Part F	Part F	Part F	Part F	Part F	Part F	Part F	Part F	Part F
070A	(259.756) C-470	(340.354) Ex. 340 Agate	Freeway	Part A	Part A	Part A	Part A	Part A	Part A	Part A	Part A	Part A
070K	(0.000) I-70 Ex. 239 Idaho Springs (Colorado Blvd)	(0.212) Western Edge of Idaho Springs	2-Lane	Part D	Part D	Part D	Part D	Part D	Part D	Part D	Part D	Part D
070L	(0.000) Colfax Service Road	(0.400) US 36/Colfax Avenue Watkins	2-Lane	Part B	Part B	Part B	Part B	Part B	Part B	Part B	Part B	Part B
070M	(0.000) Arapahoe CR 183/I-70 S Frontage Rd	(0.348) US 36/Colfax Avenue Strasburg	2-Lane	Part B	Part B	Part B	Part B	Part B	Part B	Part B	Part B	Part B
070N	(0.000) SH 40E/1st Avenue - Deer Trail	(0.396) I-70 Ex. 328 EB Ramps	2-Lane	Part B	Part B	Part B	Part B	Part B	Part B	Part B	Part B	Part B
070R	(2.188) Idaho Springs Roundabout	(2.711) I-70 Ex. 241 Idaho Springs (Colorado Blvd)	2-Lane	Part D	Part D	Part D	Part D	Part D	Part D	Part D	Part D	Part D
072A	(0.000) 44th Avenue	(4.311) 69th Avenue	Multi-Lane	Part A	Part A	Part A	Part A	Part A	Part A	Part A	Part A	Part A
072A	(4.311) 69th Avenue	(10.659) SH 93	2-Lane	Part B	Part B	Part B	Part B	Part B	Part B	Part B	Part B	Part B
072A	(10.659) SH 93	(29.378) SH 119	2-Lane	Part D	Part D	Part D	Part D	Part D	Part D	Part D	Part D	Part D
074A	(0.000) I-70 Ex. 252 El Rancho	(0.374) US 40	Multi-Lane	NB	17,000	2	Anytime	Anytime	Anytime	Anytime	Anytime	Anytime
074A	(0.374) US 40	(0.000) I-70 Ex. 252 El Rancho	Multi-Lane	SB	17,000	2	Anytime	Anytime	Anytime	Anytime	Anytime	Anytime
074A	(0.374) US 40	(6.824) Didesse Park Access	Multi-Lane	NB	23,000	2	5 PM to 9 AM 10 AM to 1 PM	Anytime	5 PM to 9 AM 10 AM to 1 PM	Anytime	Anytime	Anytime
074A	(6.824) Didesse Park Access	(0.374) US 40	Multi-Lane	SB	23,000	2	6 PM to Midnight Midnight to 2 PM	Anytime	6 PM to Midnight Midnight to 2 PM	Anytime	6 PM to Midnight Midnight to 4 PM	Anytime
074A	(6.824) Didesse Park Access	(17.270) End WB 3-Lane Climbing Section	2-Lane	Part D	Part D	Part D	Part D	Part D	Part D	Part D	Part D	Part D
074A	(17.270) 3-Lane Climbing Section	(18.111) SH 8 Bear Creek Ave	3-Lane	Both	5,400	3	Anytime	Anytime	Anytime	Anytime	Anytime	Anytime

State Highway Number	(MP) From	(MP) To	Highway Type	Direction	AADT	Directional Lanes	Summer One-Lane Closure		Spring/Fall One-Lane Closure		Winter One-Lane Closure	
							Weekday	Weekend	Weekday	Weekend	Weekday	Weekend
075B	(5.287) Bowles Ave	(8.524) C-470	2-Lane	Part B	Part B	Part B	Part B	Part B	Part B	Part B	Part B	Part B
076A	(0.000) I-70	(25.145) 168th Ave	Freeway	Part A	Part A	Part A	Part A	Part A	Part A	Part A	Part A	Part A
079A	(0.000) s/o I-70 Frontage Rd	(1.240) US 36/Colfax Ave	2-Lane	Part B	Part B	Part B	Part B	Part B	Part B	Part B	Part B	Part B
079B	(1.580) US 36/Colfax Ave	(18.939) Weld/Adams County Line	2-Lane	Part B	Part B	Part B	Part B	Part B	Part B	Part B	Part B	Part B
083A	(30.237) Douglas/El Paso County Line	(53.861) Bayou Gulch Rd	2-Lane	Part B	Part B	Part B	Part B	Part B	Part B	Part B	Part B	Part B
083A	(53.861) Bayou Gulch Rd	(77.267) SH 2/Colorado Blvd	Multi-Lane	Part A	Part A	Part A	Part A	Part A	Part A	Part A	Part A	Part A
085B	(184.667) I-25/Meadows Pkwy Overpass	(210.864) I-25 SB to SB On-Ramp	Multi-Lane	Part A	Part A	Part A	Part A	Part A	Part A	Part A	Part A	Part A
085C	(226.797) I-76	(236.034) 168th Ave	Multi-Lane	Part A	Part A	Part A	Part A	Part A	Part A	Part A	Part A	Part A
086A	(1.854) Founders Pkwy/5th St	(3.620) WB Lane Drop	2-Lane	Part B	Part B	Part B	Part B	Part B	Part B	Part B	Part B	Part B
086A	(3.620) WB Lane Drop	(5.060) WB Lane Add	3-Lane	Part A	Part A	Part A	Part A	Part A	Part A	Part A	Part A	Part A
086A	(5.060) WB Lane Add	(15.216) Elizabeth St	2-Lane	Part B	Part B	Part B	Part B	Part B	Part B	Part B	Part B	Part B
086B	(100.000) I-25/Meadows Pkwy Overpass	(104.348) 5th Street	Multi-Lane	Part A	Part A	Part A	Part A	Part A	Part A	Part A	Part A	Part A
088A	(0.000) US 40/Colfax Avenue	(14.770) I-25	Multi-Lane	Part A	Part A	Part A	Part A	Part A	Part A	Part A	Part A	Part A
088B	(16.827) I-25	(21.734) SH 83/Parker Rd	Multi-Lane	Part A	Part A	Part A	Part A	Part A	Part A	Part A	Part A	Part A
093A	(0.000) SH 58	(0.419) NB Lane Drop	3-Lane	Part A	Part A	Part A	Part A	Part A	Part A	Part A	Part A	Part A
093A	(0.419) NB Lane Drop	(3.035) 58th Ave	2-Lane	Part B	Part B	Part B	Part B	Part B	Part B	Part B	Part B	Part B
093A	(3.035) 58th Ave	(7.573) SH 72	3-Lane	Part A	Part A	Part A	Part A	Part A	Part A	Part A	Part A	Part A

State Highway Number	(MP) From	(MP) To	Highway Type	Direction	AADT	Directional Lanes	Summer One-Lane Closure		Spring/Fall One-Lane Closure		Winter One-Lane Closure	
							Weekday	Weekend	Weekday	Weekend	Weekday	Weekend
093A	(7.573) SH 72	(11.782) SH 128	2-Lane	Part B	Part B	Part B	Part B	Part B	Part B	Part B	Part B	Part B
095A	(0.000) US 285/Hampden Ave	(14.376) US 36	Multi-Lane	Part A	Part A	Part A	Part A	Part A	Part A	Part A	Part A	Part A
103A	(0.082) I-70	(22.488) CR 103/CR 151	2-Lane	Part D	Part D	Part D	Part D	Part D	Part D	Part D	Part D	Part D
105B	(28.160) Wolfensberger Rd	(32.628) SH 67/Manhart Ave	2-Lane	Part D	Part D	Part D	Part D	Part D	Part D	Part D	Part D	Part D
119A	(0.000) US 6	(6.000) e/o Main Street/Black Hawk	2-Lane	Part D	Part D	Part D	Part D	Part D	Part D	Part D	Part D	Part D
119A	(6.000) e/o Main Street/Black Hawk	(7.283) Gregory St/Black Hawk	Multi-Lane	NB	13,000	2	Anytime	Anytime	Anytime	Anytime	Anytime	Anytime
119A	(7.283) Gregory St/Black Hawk	(6.000) e/o Main Street/Black Hawk	Multi-Lane	SB	13,000	2	Anytime	Anytime	Anytime	Anytime	Anytime	Anytime
119A	(7.283) Gregory St/Black Hawk	(22.748) SH 72	2-Lane	Part D	Part D	Part D	Part D	Part D	Part D	Part D	Part D	Part D
121A	(0.000) C-470	(26.419) s/o Midway Blvd	Multi-Lane	Part A	Part A	Part A	Part A	Part A	Part A	Part A	Part A	Part A
121B	(0.000) Waterton Rd	(4.413) C-470	Multi-Lane	NB	25,000	2	6 PM to Midnight Midnight to 12 PM	5 PM to Midnight Midnight to 2 PM	6 PM to Midnight Midnight to 12 PM	5 PM to Midnight Midnight to 2 PM	6 PM to Midnight Midnight to 4 PM	Anytime
121B	(4.413) C-470	(0.000) Waterton Rd	Multi-Lane	SB	25,000	2	6 PM to 9 AM 10 AM to 4 PM	5 PM to Midnight Midnight to 2 PM	6 PM to 9 AM 10 AM to 4 PM	5 PM to Midnight Midnight to 2 PM	Anytime	Anytime
128A	(0.000) SH 93	(6.210) Interlocken Pkwy/96th St	2-Lane	Part B	Part B	Part B	Part B	Part B	Part B	Part B	Part B	Part B
128A	(6.210) Interlocken Pkwy/96th St	(9.000) US 287/120th Avenue	Multi-Lane	Part A	Part A	Part A	Part A	Part A	Part A	Part A	Part A	Part A
128B	(12.168) US 287/Federal Blvd	(14.113) I-25	Multi-Lane	Part A	Part A	Part A	Part A	Part A	Part A	Part A	Part A	Part A
177A	(0.000) C-470 EB Ramps	(6.111) C-470	Multi-Lane	Part A	Part A	Part A	Part A	Part A	Part A	Part A	Part A	Part A
224A	(0.000) US 36	(1.000) e/o Washington Street	Multi-Lane	Part A	Part A	Part A	Part A	Part A	Part A	Part A	Part A	Part A
224A	(1.000) e/o Washington Street	(1.609) e/o Gilpin Way	2-Lane	Part B	Part B	Part B	Part B	Part B	Part B	Part B	Part B	Part B

State Highway Number	(MP) From	(MP) To	Highway Type	Direction	AADT	Directional Lanes	Summer One-Lane Closure		Spring/Fall One-Lane Closure		Winter One-Lane Closure	
							Weekday	Weekend	Weekday	Weekend	Weekday	Weekend
224A	(1.609) e/o Gilpin Way	(2.000) e/o Clayton Street	Multi-Lane	Part A	Part A	Part A	Part A	Part A	Part A	Part A	Part A	Part A
224A	(2.000) e/o Clayton Street	(2.543) I-76	2-Lane	Part B	Part B	Part B	Part B	Part B	Part B	Part B	Part B	Part B
224A	(2.543) I-76	(3.634) US 6/Vasquez Blvd	Multi-Lane	Part A	Part A	Part A	Part A	Part A	Part A	Part A	Part A	Part A
225A	(0.000) I-25	(12.431) I-70	Freeway	Part A	Part A	Part A	Part A	Part A	Part A	Part A	Part A	Part A
265A	(1.177) Denver/Adams County Line	(3.621) US 6/69th Ave	2-Lane	Part B	Part B	Part B	Part B	Part B	Part B	Part B	Part B	Part B
265B	(0.034) I-70	(0.147) 47th Ave	2-Lane	Part B	Part B	Part B	Part B	Part B	Part B	Part B	Part B	Part B
270A	(0.000) I-76	(5.986) I-70	Freeway	Part A	Part A	Part A	Part A	Part A	Part A	Part A	Part A	Part A
270B	(0.177) I-25	(1.100) I-76	Freeway	Part A	Part A	Part A	Part A	Part A	Part A	Part A	Part A	Part A
285D	(228.803) Jefferson/Park County Line	(228.950) Mt Evans Blvd/Pine Valley Rd	Multi-Lane	EB	18,000	2	Anytime	Anytime	Anytime	Anytime	Anytime	Anytime
285D	(228.950) Mt Evans Blvd/Pine Valley Rd	(228.803) Jefferson/Park County Line	Multi-Lane	WB	18,000	2	Anytime	Anytime	Anytime	Anytime	Anytime	Anytime
285D	(228.950) Mt Evans Blvd/Pine Valley Rd	(230.634) S Parker Avenue	3-Lane	Both	18,000	3	Anytime	Anytime	Anytime	Anytime	Anytime	Anytime
285D	(230.634) S Parker Avenue	(231.000) Elk Creek Rd Bridge	Multi-Lane	EB	23,000	2	9 AM to Midnight Midnight to 8 AM	5 PM to Midnight Midnight to 2 PM	9 AM to Midnight Midnight to 8 AM	Anytime	9 AM to Midnight Midnight to 8 AM	Anytime
285D	(231.000) Elk Creek Rd Bridge	(230.634) S Parker Avenue	Multi-Lane	WB	23,000	2	7 PM to Midnight Midnight to 5 PM	5 PM to Midnight Midnight to 2 PM	7 PM to Midnight Midnight to 5 PM	Anytime	7 PM to Midnight Midnight to 5 PM	Anytime
285D	(231.000) Elk Creek Rd Bridge	(233.288) Blackfoot Road Overpass	3-Lane	Both	23,000	3	Anytime	Anytime	7 PM to 8 AM 9 AM to 5 PM	Anytime	Anytime	Anytime
285D	(233.288) Blackfoot Road Overpass	(245.874) Parmalee Gulch Road	Multi-Lane	EB	29,000	2	7 PM to Midnight Midnight to 8 AM	6 PM to Midnight Midnight to 11 AM	7 PM to Midnight Midnight to 7 AM	5 PM to Midnight Midnight to 12 PM	7 PM to Midnight Midnight to 10 AM	5 PM to Midnight Midnight to 2 PM
285D	(245.874) Parmalee Gulch Road	(233.288) Blackfoot Road Overpass	Multi-Lane	WB	29,000	2	7 PM to Midnight Midnight to 8 AM	6 PM to Midnight Midnight to 11 AM	7 PM to Midnight Midnight to 8 AM	5 PM to Midnight Midnight to 12 PM	7 PM to Midnight Midnight to 8 AM	5 PM to Midnight Midnight to 2 PM
285D	(245.874) Parmalee Gulch Road	(248.443) SH 8	Multi-Lane	EB	37,000	2	8 PM to Midnight Midnight to 10 AM	7 PM to Midnight Midnight to 10 AM	8 PM to Midnight Midnight to 10 AM	7 PM to Midnight Midnight to 10 AM	8 PM to 9 AM 1 PM to 3 PM	6 PM to Midnight Midnight to 11 AM

State Highway Number	(MP) From	(MP) To	Highway Type	Direction	AADT	Directional Lanes	Summer One-Lane Closure		Spring/Fall One-Lane Closure		Winter One-Lane Closure	
							Weekday	Weekend	Weekday	Weekend	Weekday	Weekend
285D	(248.443) SH 8	(245.874) Parmalee Gulch Road	Multi-Lane	WB	37,000	2	7 PM to Midnight Midnight to 7 AM	7 PM to Midnight Midnight to 10 AM	7 PM to Midnight Midnight to 8 AM	7 PM to Midnight Midnight to 10 AM	7 PM to Midnight Midnight to 8 AM	6 PM to Midnight Midnight to 11 AM
285D	(248.443) SH 8	(250.082) C-470	Freeway	EB	22,000	2	6 PM to Midnight Midnight to 8 AM 10 AM to 1 PM	Anytime	10 AM to Midnight Midnight to 8 AM	Anytime	Anytime	Anytime
285D	(250.082) C-470	(248.443) SH 8	Freeway	WB	22,000	2	8 PM to Midnight Midnight to 10 AM	6 PM to Midnight Midnight to 2 PM	7 PM to Midnight Midnight to 4 PM	Anytime	7 PM to Midnight Midnight to 5 PM	Anytime
285D	(250.082) C-470	(263.947) I-25 NB Ramps	Freeway	Part A	Part A	Part A	Part A	Part A	Part A	Part A	Part A	Part A
287C	(282.700) US 40/Colfax Avenue	(304.273) SH 7/Baseline Rd	Multi-Lane	Part A	Part A	Part A	Part A	Part A	Part A	Part A	Part A	Part A
391A	(0.000) US 285/Hampden Avenue	(9.641) 49th Avenue	Multi-Lane	Part A	Part A	Part A	Part A	Part A	Part A	Part A	Part A	Part A
470A	(0.000) I-70	(26.195) I-25 Ex. 194 Lone Tree EB Off Ramp	Freeway	Part A	Part A	Part A	Part A	Part A	Part A	Part A	Part A	Part A
470W	(0.000) I-70	(1.212) US 6/6th Avenue	Freeway	Part A	Part A	Part A	Part A	Part A	Part A	Part A	Part A	Part A

PART D: SEASONAL SEGMENTS

Two-Lane Highways Allowed Hours

State Highway Number	(MP) From	(MP) To	Highway Type	Direction	AADT	Season	2-Lane Highways						
							Weekday			Weekend			
							0.25 mile	1.0 mile	> 1.0 mile	0.25 mile	1.0 mile	> 1.0 mile	
002A	(0.000)US 285	(9.842) Vasquez Blvd	Multi-lane	Part A	Part A	Part A	Part A	Part A	Part A	Part A	Part A	Part A	
002B	(10.860)US 6/Vasquez Blvd	(11.381) s/o 66th Way	Multi-lane	Part A	Part A	Part A	Part A	Part A	Part A	Part A	Part A	Part A	
002D	(19.506)ne/o O'Brian Canal	(19.944) I-76 WB Ramps	Multi-lane	Part A	Part A	Part A	Part A	Part A	Part A	Part A	Part A	Part A	
005A	(0.000) SH 103 Echo Lake	(14.894) Mt. Evans Summit	2-Lane	Both	800	Summer	Anytime	Anytime	Anytime	Anytime	Anytime	Anytime	Anytime
						Spring/Fall	Anytime	Anytime	Anytime	Anytime	Anytime	Anytime	Anytime
						Winter	Anytime	Anytime	Anytime	Anytime	Anytime	Anytime	Anytime
006F	(225.084) Top of Loveland Pass	(229.896) I-70 Ex. 216 Loveland Ski Area	2-Lane	Both	1,700	Summer	Anytime	Anytime	Anytime	Anytime	Anytime	Anytime	Anytime
						Spring/Fall	Anytime	Anytime	Anytime	Anytime	Anytime	Anytime	Anytime
						Winter	Anytime	Anytime	Anytime	Anytime	Anytime	Anytime	Anytime
006G	(257.079) I-70 Ex. 244 Clear Creek Canyon	(260.270) SH 119	2-Lane	Both	6,000	Summer	Anytime	Anytime	5 PM to Midnight Midnight to 5 AM	Anytime	Anytime	7 PM to Midnight Midnight to 10 AM	
						Spring/Fall	Anytime	Anytime	5 PM to Midnight Midnight to 7 AM	Anytime	Anytime	7 PM to Midnight Midnight to 10 AM	
						Winter	Anytime	Anytime	5 PM to Midnight Midnight to 7 AM	Anytime	Anytime	6 PM to Midnight Midnight to 11 AM	
006G	(260.270) SH 119	(263.470) Drop WB climbing lane	2-Lane	Both	8,000	Summer	Anytime	Anytime	5 PM to Midnight Midnight to 5 AM	Anytime	Anytime	7 PM to Midnight Midnight to 10 AM	
						Spring/Fall	Anytime	Anytime	5 PM to Midnight Midnight to 7 AM	Anytime	Anytime	7 PM to Midnight Midnight to 10 AM	
						Winter	Anytime	Anytime	5 PM to Midnight Midnight to 7 AM	Anytime	Anytime	6 PM to Midnight Midnight to 11 AM	
006G	(263.470) Drop WB climbing lane	(263.830) Add WB climbing lane	3-Lane	Part C	Part C	Part C	Part C	Part C	Part C	Part C	Part C	Part C	
006G	(263.830) Add WB climbing lane	(266.535) Drop WB climbing lane	2-Lane	Both	8,000	Summer	Anytime	Anytime	5 PM to Midnight Midnight to 5 AM	Anytime	Anytime	7 PM to Midnight Midnight to 10 AM	
						Spring/Fall	Anytime	Anytime	5 PM to Midnight Midnight to 7 AM	Anytime	Anytime	7 PM to Midnight Midnight to 10 AM	
						Winter	Anytime	Anytime	5 PM to Midnight Midnight to 7 AM	Anytime	Anytime	6 PM to Midnight Midnight to 11 AM	
006G	(266.535) Drop WB climbing lane	(267.080) Add WB climbing lane	3-Lane	Part C	Part C	Part C	Part C	Part C	Part C	Part C	Part C		
006G	(267.080) Add WB climbing lane	(271.602) SH 93/SH 58 Golden	2-Lane	Both	8,000	Summer	Anytime	Anytime	5 PM to Midnight Midnight to 5 AM	Anytime	Anytime	7 PM to Midnight Midnight to 10 AM	
						Spring/Fall	Anytime	Anytime	5 PM to Midnight Midnight to 7 AM	Anytime	Anytime	7 PM to Midnight Midnight to 10 AM	
						Winter	Anytime	Anytime	5 PM to Midnight Midnight to 7 AM	Anytime	Anytime	6 PM to Midnight Midnight to 11 AM	
006G	(271.602)SH 93/SH 58 Golden	(284.489) I-25	Multi-Lane/ Freeway	Part A	Part A	Part A	Part A	Part A	Part A	Part A	Part A		
006H	(290.980)I-70 EB Ramps	(296.320) SH 224/74th Avenue	Multi-Lane	Part A	Part A	Part A	Part A	Part A	Part A	Part A	Part A		
007D	(64.551) Boulder/Broomfield County Line	(76.587) US 85	2-Lane	Part B	Part B	Part B	Part B	Part B	Part B	Part B	Part B		

State Highway Number	(MP) From	(MP) To	Highway Type	Direction	AADT	Season	2-Lane Highways					
							Weekday			Weekend		
							0.25 mile	1.0 mile	> 1.0 mile	0.25 mile	1.0 mile	> 1.0 mile
008A	(0.000) US 285	(2.128) SH 74	2-Lane	Both	5,410	Summer	Anytime	Anytime	5 PM to Midnight Midnight to 3 PM	Anytime	Anytime	Anytime
						Spring/ Fall	Anytime	Anytime	6 PM to Midnight Midnight to 4 PM	Anytime	Anytime	Anytime
						Winter	Anytime	Anytime	6 PM to Midnight Midnight to 4 PM	Anytime	Anytime	Anytime
008A	(2.128) SH 74	(2.742) Rooney Rd - Bandimere Spdwy	2-Lane	Both	15,500	Summer	7 PM to Midnight Midnight to 5 PM	8 PM to Midnight Midnight to 10 AM	9 PM to 11 PM Midnight to 7 AM	Anytime	7 PM to Midnight Midnight to 10 AM	10 PM to Midnight Midnight to 7 AM
						Spring/ Fall	6 PM to Midnight Midnight to 3 PM	7 PM to Midnight Midnight to 7 AM	8 PM to Midnight Midnight to 6 AM	Anytime	6 PM to Midnight Midnight to 10 AM	10 PM to Midnight Midnight to 7 AM
						Winter	6 PM to Midnight Midnight to 4 PM	7 PM to Midnight Midnight to 7 AM	8 PM to Midnight Midnight to 7 AM	Anytime	5 PM to Midnight Midnight to 11 AM	9 PM to Midnight Midnight to 8 AM
008A	(2.742) Rooney Rd - Bandimere Spdwy	(2.883) C-470	Multi-Lane	Part C	Part C	Part C	Part C	Part C	Part C	Part C	Part C	
008A	(7.111) Kipling Street	(8.683) Wadsworth Blvd	2-Lane	Part B	Part B	Part B	Part B	Part B	Part B	Part B	Part B	
022A	(0.000) SH 2 Sable Blvd	(2.476) Brighton Blvd	2-Lane	Part B	Part B	Part B	Part B	Part B	Part B	Part B	Part B	
025A	(163.321) Douglas/El Paso County Line	(179.780) Contract to 2-Lane	Freeway	Part C	Part C	Part C	Part C	Part C	Part C	Part C	Part C	
025A	(184.588) US 85/SH 86 WB to NB On-Ramp	(229.107) SH 7/Baseline Rd	Freeway	Part A	Part A	Part A	Part A	Part A	Part A	Part A	Part A	
026B	(11.170) SH 95 Sheridan Blvd	(14.140) Kalamath Street	Multi-Lane	Part A	Part A	Part A	Part A	Part A	Part A	Part A	Part A	
030A	(0.083) I-25	(11.573) Airport Blvd	Multi-Lane	Part A	Part A	Part A	Part A	Part A	Part A	Part A	Part A	
030A	(11.573) Airport Blvd	(14.170) nw/o Snowmass Street	2-Lane	Part B	Part B	Part B	Part B	Part B	Part B	Part B	Part B	
030A	(14.170) nw/o Snowmass Street	(14.560) se/o Snowmass Street	Multi-Lane	Part A	Part A	Part A	Part A	Part A	Part A	Part A	Part A	
030A	(14.560) se/o Snowmass Street	(20.416) Quincy Avenue	2-Lane	Part B	Part B	Part B	Part B	Part B	Part B	Part B	Part B	
035A	(8.435) I-70 EB Ramps	(9.704) 53rd Place	Multi-Lane	Part A	Part A	Part A	Part A	Part A	Part A	Part A	Part A	
036B	(37.601) Baseline Rd	(57.418) I-25 EB to NB Off Ramp	Freeway	Part A	Part A	Part A	Part A	Part A	Part A	Part A	Part A	
036C	(76.394) Colfax Avenue (I-70 S Frontage)	(89.210) SH 79 Adams Street (Bennett)	2-Lane	Part B	Part B	Part B	Part B	Part B	Part B	Part B	Part B	
036D	(89.210) SH 79 Adams Street	(129.571) Washington County Line	2-Lane	Part B	Part B	Part B	Part B	Part B	Part B	Part B	Part B	
040A	(242.972) Grand County Line	(258.258) I-70 Ex. 232 Empire	3-Lane	Part C	Part C	Part C	Part C	Part C	Part C	Part C	Part C	
040B	(269.441) US 6 Clear Creek Canyon	(271.489) I-70 Ex. 247 Clear Creek CR 182	2-Lane	Both	2,800	Summer	Anytime	Anytime	Anytime	Anytime	Anytime	Anytime
						Spring/ Fall	Anytime	Anytime	Anytime	Anytime	Anytime	Anytime
						Winter	Anytime	Anytime	Anytime	Anytime	Anytime	Anytime
040B	(271.489) I-70 Ex. 247 Clear Creek CR 182	(272.552) I-70 Ex. 248 Clear Creek CR 65	2-Lane	Both	12,000	Summer	6 PM to Midnight Midnight to 3 PM	7 PM to Midnight Midnight to 7 AM	8 PM to Midnight Midnight to 6 AM	6 PM to Midnight Midnight to 3 PM	7 PM to Midnight Midnight to 7 AM	8 PM to Midnight Midnight to 6 AM
						Spring/ Fall	6 PM to Midnight Midnight to 3 PM	7 PM to Midnight Midnight to 7 AM	8 PM to Midnight Midnight to 7 AM	Anytime	7 PM to Midnight Midnight to 10 AM	10 PM to Midnight Midnight to 7 AM
						Winter	5 PM to Midnight Midnight to 3 PM	7 PM to Midnight Midnight to 8 AM	8 PM to Midnight Midnight to 7 AM	Anytime	6 PM to Midnight Midnight to 11 AM	9 PM to Midnight Midnight to 8 AM

State Highway Number	(MP) From	(MP) To	Highway Type	Direction	AADT	Season	2-Lane Highways					
							Weekday			Weekend		
							0.25 mile	1.0 mile	> 1.0 mile	0.25 mile	1.0 mile	> 1.0 mile
040B	(272.552) I-70 Ex. 248 Clear Creek CR 65	(276.180) I-70 Ex. 251 El Rancho	2-Lane	Both	3,600	Summer	Anytime	Anytime	Anytime	Anytime	Anytime	Anytime
						Spring/ Fall	Anytime	Anytime	Anytime	Anytime	Anytime	Anytime
						Winter	Anytime	Anytime	Anytime	Anytime	Anytime	Anytime
040B	(276.180) I-70 Ex. 251 El Rancho	(276.920) SH 74 Evergreen Pkwy	2-Lane	Both	4,400	Summer	Anytime	Anytime	2 PM to Midnight Midnight to 12 PM	Anytime	Anytime	2 PM to Midnight Midnight to 12 PM
						Spring/ Fall	Anytime	Anytime	Anytime	Anytime	Anytime	Anytime
						Winter	Anytime	Anytime	Anytime	Anytime	Anytime	Anytime
040C	(279.208) I-70 Ex. 254 Genessee	(284.888) Jefferson CR 93/Old SH 26	2-Lane	Both	6,200	Summer	Anytime	Anytime	6 PM to 8 AM 9 AM to 11 AM	Anytime	Anytime	6 PM to 8 AM 9 AM to 11 AM
						Spring/ Fall	Anytime	Anytime	7 PM to Midnight Midnight to 8 AM	Anytime	Anytime	6 PM to Midnight Midnight to 10 AM
						Winter	Anytime	Anytime	6 PM to 8 AM 9 AM to 11 AM	Anytime	Anytime	5 PM to Midnight Midnight to 11 AM
040C	(284.888) Jefferson CR 93/Old SH 26	(286.481) Corporate Dr (e/o C-470)	3-Lane	Part C	Part C	Part C	Part C	Part C	Part C	Part C	Part C	Part C
040C	(286.481) Corporate Dr e/o C-470	(312.142) I-70 Ex. 288 Colfax Avenue	Multi-Lane	Part A	Part A	Part A	Part A	Part A	Part A	Part A	Part A	Part A
040D	(338.570) US 36 Byers	(340.381) CR 185/Calhoun Byers Road	2-Lane	Part B	Part B	Part B	Part B	Part B	Part B	Part B	Part B	Part B
040E	(346.290) 7th Ave (n/o Deer Trail - I-70 S Frontage)	(352.245) Wall Road/Arapahoe CR 47	2-Lane	Part B	Part B	Part B	Part B	Part B	Part B	Part B	Part B	Part B
044A	(0.000) SH 2	(2.525) e/o Fulton Ditch	Multi-Lane	Part A	Part A	Part A	Part A	Part A	Part A	Part A	Part A	Part A
044A	(2.525) e/o Fulton Ditch	(4.302) Riverdale Road	2-Lane	Part B	Part B	Part B	Part B	Part B	Part B	Part B	Part B	Part B
044A	(4.302) Riverdale Road	(4.958) Colorado Blvd	Multi-Lane	Part A	Part A	Part A	Part A	Part A	Part A	Part A	Part A	Part A
046A	(0.000) SH 119	(6.610) Gilpin/Jefferson County Line	2-Lane	Both	1,800	Summer	Anytime	Anytime	Anytime	Anytime	Anytime	Anytime
						Spring/ Fall	Anytime	Anytime	Anytime	Anytime	Anytime	Anytime
						Winter	Anytime	Anytime	Anytime	Anytime	Anytime	Anytime
053A	(0.000) I-25 Ex. 215 NB Ramps	(0.471) RxR Grade Crossing	Multi-Lane	Part A	Part A	Part A	Part A	Part A	Part A	Part A	Part A	Part A
053A	(0.471) RxR Grade Crossing	(1.663) 70th Avenue	2-Lane	Part B	Part B	Part B	Part B	Part B	Part B	Part B	Part B	Part B
058A	(0.000) US 6/SH 93 (Golden)	(5.627) I-70	Freeway	Part A	Part A	Part A	Part A	Part A	Part A	Part A	Part A	Part A
067E	(117.349) Rampart Range Road	(126.740) SH 105 Perry Park Road	2-Lane	Both	3,500	Summer	Anytime	Anytime	Anytime	Anytime	Anytime	Anytime
						Spring/ Fall	Anytime	Anytime	Anytime	Anytime	Anytime	Anytime
						Winter	Anytime	Anytime	Anytime	Anytime	Anytime	Anytime

State Highway Number	(MP) From	(MP) To	Highway Type	Direction	AADT	Season	2-Lane Highways					
							Weekday			Weekend		
							0.25 mile	1.0 mile	> 1.0 mile	0.25 mile	1.0 mile	> 1.0 mile
067E	(126.740) SH 105 Perry Park Road	(127.449) US 85 Sedalia	2-Lane	Both	7,800	Summer	Anytime	6 PM to Midnight Midnight to 4 PM	7 PM to Midnight Midnight to 7 AM	Anytime	6 PM to Midnight Midnight to 4 PM	7 PM to Midnight Midnight to 7 AM
						Spring/ Fall	Anytime	6 PM to Midnight Midnight to 4 PM	7 PM to Midnight Midnight to 7 AM	Anytime	Anytime	8 PM to Midnight Midnight to 9 AM
						Winter	Anytime	Anytime	7 PM to Midnight Midnight to 7 AM	Anytime	Anytime	7 PM to Midnight Midnight to 9 AM
070A	(213.651) EJMT West End	(213.651) EJMT West End	Freeway	Part F	Part F	Part F	Part F	Part F	Part F	Part F	Part F	Part F
070A	(259.756) C-470	(340.354) Ex. 340 Agate	Freeway	Part A	Part A	Part A	Part A	Part A	Part A	Part A	Part A	Part A
070K	(0.000) I-70 Ex. 239 Idaho Springs (Colorado Blvd)	(0.212) Western Edge of Idaho Springs	2-Lane	Both	1,900	Summer	Anytime	Anytime	Anytime	Anytime	Anytime	Anytime
						Spring/ Fall	Anytime	Anytime	Anytime	Anytime	Anytime	Anytime
						Winter	Anytime	Anytime	Anytime	Anytime	Anytime	Anytime
070L	(0.000) Colfax Service Road	(0.400) US 36/Colfax Avenue Watkins	2-Lane	Part B	Part B	Part B	Part B	Part B	Part B	Part B	Part B	
070M	(0.000) Arapahoe CR 183/I-70 S Frontage Rd	(0.348) US 36/Colfax Avenue Strasburg	2-Lane	Part B	Part B	Part B	Part B	Part B	Part B	Part B	Part B	
070N	(0.000) SH 40E/1st Avenue - Deer Trail	(0.396) I-70 Ex. 328 EB Ramps	2-Lane	Part B	Part B	Part B	Part B	Part B	Part B	Part B	Part B	
070R	(2.188) Idaho Springs Roundabout	(2.711) I-70 Ex. 241 Idaho Springs (Colorado Blvd)	2-Lane	Both	8,400	Summer	Anytime	3 PM to Midnight Midnight to 12 PM	8 PM to Midnight Midnight to 7 AM	Anytime	3 PM to Midnight Midnight to 12 PM	8 PM to Midnight Midnight to 7 AM
						Spring/ Fall	Anytime	3 PM to Midnight Midnight to 12 PM	8 PM to Midnight Midnight to 7 AM	Anytime	3 PM to Midnight Midnight to 12 PM	8 PM to Midnight Midnight to 7 AM
						Winter	Anytime	Anytime	7 PM to Midnight Midnight to 8 AM	Anytime	Anytime	7 PM to Midnight Midnight to 8 AM
072A	(0.000) 44th Avenue	(4.311) 69th Avenue	Multi-Lane	Part A	Part A	Part A	Part A	Part A	Part A	Part A	Part A	
072A	(4.311) 69th Avenue	(10.659) SH 93	2-Lane	Part B	Part B	Part B	Part B	Part B	Part B	Part B	Part B	
072A	(10.659) SH 93	(20.733) Camp Eden Road	2-Lane	Both	5,600	Summer	Anytime	Anytime	6 PM to Midnight Midnight to 7 AM	Anytime	Anytime	6 PM to 7 AM 10 AM to 12 PM
						Spring/ Fall	Anytime	Anytime	6 PM to 7 AM 9 AM to 12 PM	Anytime	Anytime	6 PM to 7 AM 9 AM to 12 PM
						Winter	Anytime	Anytime	6 PM to 7 AM 8 AM to 3 PM	Anytime	Anytime	6 PM to 7 AM 8 AM to 3 PM
072A	(20.733) Camp Eden Road	(29.378) SH 119	2-Lane	Both	1,600	Summer	Anytime	Anytime	Anytime	Anytime	Anytime	Anytime
						Spring/ Fall	Anytime	Anytime	Anytime	Anytime	Anytime	Anytime
						Winter	Anytime	Anytime	Anytime	Anytime	Anytime	Anytime
074A	(0.000) I-70 Ex. 252 El Rancho	(6.824) Didesse Park Access	Multi-Lane	Part C	Part C	Part C	Part C	Part C	Part C	Part C	Part C	
074A	(6.824) Didesse Park Access	(6.937) Upper Bear Creek Road	2-Lane	Both	18,000	Summer	7 PM to Midnight Midnight to 8 AM	8 PM to Midnight Midnight to 7 AM	10 PM to Midnight Midnight to 6 AM	7 PM to Midnight Midnight to 8 AM	8 PM to Midnight Midnight to 7 AM	10 PM to Midnight Midnight to 6 AM
						Spring/ Fall	7 PM to Midnight Midnight to 8 AM	8 PM to Midnight Midnight to 7 AM	10 PM to Midnight Midnight to 6 AM	7 PM to Midnight Midnight to 8 AM	8 PM to Midnight Midnight to 7 AM	10 PM to Midnight Midnight to 6 AM
						Winter	7 PM to Midnight Midnight to 8 AM	8 PM to Midnight Midnight to 7 AM	9 PM to Midnight Midnight to 6 AM	7 PM to Midnight Midnight to 8 AM	8 PM to Midnight Midnight to 7 AM	9 PM to Midnight Midnight to 6 AM

State Highway Number	(MP) From	(MP) To	Highway Type	Direction	AADT	Season	2-Lane Highways					
							Weekday			Weekend		
							0.25 mile	1.0 mile	> 1.0 mile	0.25 mile	1.0 mile	> 1.0 mile
074A	(6.937) Upper Bear Creek Road	(7.477) Jefferson County Rd 73 (Evergreen)	2-Lane	Both	6,900	Summer	Anytime	Anytime	8 PM to Midnight Midnight to 8 AM	Anytime	Anytime	8 PM to Midnight Midnight to 8 AM
						Spring/ Fall	Anytime	Anytime	8 PM to Midnight Midnight to 9 AM	Anytime	Anytime	8 PM to Midnight Midnight to 9 AM
						Winter	Anytime	Anytime	7 PM to Midnight Midnight to 10 AM	Anytime	Anytime	7 PM to Midnight Midnight to 10 AM
074A	(7.477) Jefferson County Rd 73 (Evergreen)	(17.270) End WB 3-Lane Climbing Section	2-Lane	Both	6,100	Summer	Anytime	Anytime	7 PM to Midnight Midnight to 10 AM	Anytime	Anytime	7 PM to Midnight Midnight to 10 AM
						Spring/ Fall	Anytime	Anytime	7 PM to Midnight Midnight to 10 AM	Anytime	Anytime	7 PM to Midnight Midnight to 10 AM
						Winter	Anytime	Anytime	7 PM to Midnight Midnight to 11 AM	Anytime	Anytime	7 PM to Midnight Midnight to 11 AM
074A	(17.270) 3-Lane Climbing Section	(18.111) SH 8 Bear Creek Ave	3-Lane	Part C	Part C	Part C	Part C	Part C	Part C	Part C	Part C	Part C
075B	(5.287) Bowles Ave	(8.524) C-470	2-Lane	Part B	Part B	Part B	Part B	Part B	Part B	Part B	Part B	Part B
076A	(0.000) I-70	(25.145) 168th Ave	Freeway	Part A	Part A	Part A	Part A	Part A	Part A	Part A	Part A	Part A
079A	(0.000) s/o I-70 Frontage Rd	(1.240) US 36/Colfax Ave	2-Lane	Part B	Part B	Part B	Part B	Part B	Part B	Part B	Part B	Part B
079B	(1.580) US 36/Colfax Ave	(18.939) Weld/Adams County Line	2-Lane	Part B	Part B	Part B	Part B	Part B	Part B	Part B	Part B	Part B
083A	(30.237) Douglas/El Paso County Line	(53.861) Bayou Gulch Rd	2-Lane	Part B	Part B	Part B	Part B	Part B	Part B	Part B	Part B	Part B
083A	(53.861) Bayou Gulch Rd	(77.267) SH 2/Colorado Blvd	Multi-Lane	Part A	Part A	Part A	Part A	Part A	Part A	Part A	Part A	Part A
085B	(184.667) I-25/Meadows Pkwy Overpass	(210.864) I-25 SB to SB On-Ramp	Multi-Lane	Part A	Part A	Part A	Part A	Part A	Part A	Part A	Part A	Part A
085C	(226.797) I-76	(236.034) 168th Ave	Multi-Lane	Part A	Part A	Part A	Part A	Part A	Part A	Part A	Part A	Part A
086A	(1.854) Founders Pkwy/5th St	(3.620) WB Lane Drop	2-Lane	Part B	Part B	Part B	Part B	Part B	Part B	Part B	Part B	Part B
086A	(3.620) WB Lane Drop	(5.060) WB Lane Add	3-Lane	Part A	Part A	Part A	Part A	Part A	Part A	Part A	Part A	Part A
086A	(5.060) WB Lane Add	(15.216) Elizabeth St	2-Lane	Part B	Part B	Part B	Part B	Part B	Part B	Part B	Part B	Part B
086B	(100.000) I-25/Meadows Pkwy Overpass	(104.348) 5th Street	Multi-Lane	Part A	Part A	Part A	Part A	Part A	Part A	Part A	Part A	Part A
088A	(0.000) US 40/Colfax Avenue	(14.770) I-25	Multi-Lane	Part A	Part A	Part A	Part A	Part A	Part A	Part A	Part A	Part A
088B	(16.827) I-25	(21.734) SH 83/Parker Rd	Multi-Lane	Part A	Part A	Part A	Part A	Part A	Part A	Part A	Part A	Part A
093A	(0.000) SH 58	(0.419) NB Lane Drop	3-Lane	Part A	Part A	Part A	Part A	Part A	Part A	Part A	Part A	Part A
093A	(0.419) NB Lane Drop	(3.035) 58th Ave	2-Lane	Part B	Part B	Part B	Part B	Part B	Part B	Part B	Part B	Part B
093A	(3.035) 58th Ave	(7.573) SH 72	3-Lane	Part A	Part A	Part A	Part A	Part A	Part A	Part A	Part A	Part A
093A	(7.573) SH 72	(11.782) SH 128	2-Lane	Part B	Part B	Part B	Part B	Part B	Part B	Part B	Part B	Part B
095A	(0.000) US 285/Hampden Ave	(14.376) US 36	Multi-Lane	Part A	Part A	Part A	Part A	Part A	Part A	Part A	Part A	Part A

State Highway Number	(MP) From	(MP) To	Highway Type	Direction	AADT	Season	2-Lane Highways					
							Weekday			Weekend		
							0.25 mile	1.0 mile	> 1.0 mile	0.25 mile	1.0 mile	> 1.0 mile
103A	(0.082) I-70	(13.265) SH 5/Mt Evans Rd	2-Lane	Both	6,500	Summer	Anytime	2 PM to Midnight Midnight to 1 PM	6 PM to Midnight Midnight to 8 AM	Anytime	2 PM to Midnight Midnight to 1 PM	6 PM to Midnight Midnight to 8 AM
						Spring/ Fall	Anytime	Anytime	6 PM to Midnight Midnight to 8 AM	Anytime	Anytime	6 PM to Midnight Midnight to 8 AM
						Winter	Anytime	Anytime	5 PM to Midnight Midnight to 8 AM	Anytime	Anytime	5 PM to Midnight Midnight to 8 AM
103A	(13.265) SH 5/Mt Evans Rd	(22.488) CR 103/CR 151	2-Lane	Both	380	Summer	Anytime	Anytime	Anytime	Anytime	Anytime	Anytime
						Spring/ Fall	Anytime	Anytime	Anytime	Anytime	Anytime	Anytime
						Winter	Anytime	Anytime	Anytime	Anytime	Anytime	Anytime
105B	(28.160) Wolfensberger Rd	(32.628) SH 67/Manhart Ave	2-Lane	Both	3,100	Summer	Anytime	Anytime	Anytime	Anytime	Anytime	Anytime
						Spring/ Fall	Anytime	Anytime	Anytime	Anytime	Anytime	Anytime
						Winter	Anytime	Anytime	Anytime	Anytime	Anytime	Anytime
119A	(0.000) US 6	(6.000) e/o Main Street/Black Hawk	2-Lane	Both	13,000	Summer	6 PM to Midnight Midnight to 11 AM	7 PM to Midnight Midnight to 7 AM	9 PM to Midnight Midnight to 6 AM	6 PM to Midnight Midnight to 11 AM	7 PM to Midnight Midnight to 7 AM	9 PM to Midnight Midnight to 6 AM
						Spring/ Fall	6 PM to Midnight Midnight to 11 AM	7 PM to Midnight Midnight to 9 AM	9 PM to Midnight Midnight to 6 AM	6 PM to Midnight Midnight to 11 AM	7 PM to Midnight Midnight to 9 AM	9 PM to Midnight Midnight to 6 AM
						Winter	5 PM to Midnight Midnight to 3 PM	6 PM to Midnight Midnight to 9 AM	8 PM to Midnight Midnight to 7 AM	5 PM to Midnight Midnight to 3 PM	6 PM to Midnight Midnight to 9 AM	8 PM to Midnight Midnight to 7 AM
119A	(6.000) e/o Main Street/Black Hawk	(7.283) Gregory St/Black Hawk	Multi-Lane	Part C	Part C	Part C	Part C	Part C	Part C	Part C	Part C	Part C
119A	(7.283) Gregory St/Black Hawk	(12.492) SH 46	2-Lane	Both	3,300	Summer	Anytime	Anytime	Anytime	Anytime	Anytime	Anytime
						Spring/ Fall	Anytime	Anytime	Anytime	Anytime	Anytime	Anytime
						Winter	Anytime	Anytime	Anytime	Anytime	Anytime	Anytime
119A	(12.492) SH 46	(22.748) SH 72	2-Lane	Both	3,500	Summer	Anytime	Anytime	Anytime	Anytime	Anytime	Anytime
						Spring/ Fall	Anytime	Anytime	Anytime	Anytime	Anytime	Anytime
						Winter	Anytime	Anytime	Anytime	Anytime	Anytime	Anytime
121A	(0.000) C-470	(26.419) s/o Midway Blvd	Multi-Lane	Part A	Part A	Part A	Part A	Part A	Part A	Part A	Part A	
121B	(0.000) Waterton Rd	(4.413) C-470	Multi-Lane	Part C	Part C	Part C	Part C	Part C	Part C	Part C	Part C	
128A	(0.000) SH 93	(6.210) Interlocken Pkwy/96th St	2-Lane	Part B	Part B	Part B	Part B	Part B	Part B	Part B	Part B	
128A	(6.210) Interlocken Pkwy/96th St	(9.000) US 287/120th Avenue	Multi-Lane	Part A	Part A	Part A	Part A	Part A	Part A	Part A	Part A	
128B	(12.168) US 287/Federal Blvd	(14.113) I-25	Multi-Lane	Part A	Part A	Part A	Part A	Part A	Part A	Part A	Part A	
177A	(0.000) C-470 EB Ramps	(6.111) C-470	Multi-Lane	Part A	Part A	Part A	Part A	Part A	Part A	Part A	Part A	

State Highway Number	(MP) From	(MP) To	Highway Type	Direction	AADT	Season	2-Lane Highways						
							Weekday			Weekend			
							0.25 mile	1.0 mile	> 1.0 mile	0.25 mile	1.0 mile	> 1.0 mile	
224A	(0.000) US 36	(1.000) e/o Washington Street	Multi-Lane	Part A	Part A	Part A	Part A	Part A	Part A	Part A	Part A	Part A	Part A
224A	(1.000) e/o Washington Street	(1.609) e/o Gilpin Way	2-Lane	Part B	Part B	Part B	Part B	Part B	Part B	Part B	Part B	Part B	Part B
224A	(1.609) e/o Gilpin Way	(2.000) e/o Clayton Street	Multi-Lane	Part A	Part A	Part A	Part A	Part A	Part A	Part A	Part A	Part A	Part A
224A	(2.000) e/o Clayton Street	(2.543) I-76	2-Lane	Part B	Part B	Part B	Part B	Part B	Part B	Part B	Part B	Part B	Part B
224A	(2.543) I-76	(3.634) US 6/Vasquez Blvd	Multi-Lane	Part A	Part A	Part A	Part A	Part A	Part A	Part A	Part A	Part A	Part A
225A	(0.000) I-25	(12.431) I-70	Freeway	Part A	Part A	Part A	Part A	Part A	Part A	Part A	Part A	Part A	Part A
265A	(1.177) Denver/Adams County Line	(3.621) US 6/69th Ave	2-Lane	Part B	Part B	Part B	Part B	Part B	Part B	Part B	Part B	Part B	Part B
265B	(0.034) I-70	(0.147) 47th Ave	2-Lane	Part B	Part B	Part B	Part B	Part B	Part B	Part B	Part B	Part B	Part B
270A	(0.000) I-76	(5.986) I-70	Freeway	Part A	Part A	Part A	Part A	Part A	Part A	Part A	Part A	Part A	Part A
270B	(0.177) I-25	(1.100) I-76	Freeway	Part A	Part A	Part A	Part A	Part A	Part A	Part A	Part A	Part A	Part A
285D	(228.803) Jefferson/Park County Line	(250.082) C-470	Freeway	Part C	Part C	Part C	Part C	Part C	Part C	Part C	Part C	Part C	Part C
285D	(250.082) C-470	(263.947) I-25 NB Ramps	Freeway	Part A	Part A	Part A	Part A	Part A	Part A	Part A	Part A	Part A	Part A
287C	(282.700) US 40/Colfax Avenue	(304.273) SH 7/Baseline Rd	Multi-Lane	Part A	Part A	Part A	Part A	Part A	Part A	Part A	Part A	Part A	Part A
391A	(0.000) US 285/Hampden Avenue	(9.641) 49th Avenue	Multi-Lane	Part A	Part A	Part A	Part A	Part A	Part A	Part A	Part A	Part A	Part A
470A	(0.000) I-70	(26.195) I-25 Ex. 194 Lone Tree EB Off Ramp	Freeway	Part A	Part A	Part A	Part A	Part A	Part A	Part A	Part A	Part A	Part A
470W	(0.000) I-70	(1.212) US 6/6th Avenue	Freeway	Part A	Part A	Part A	Part A	Part A	Part A	Part A	Part A	Part A	Part A

PART E

Two, Three and Four Lane Closure Allowed Hours

State Highway Number	(MP) From	(MP) To	Direction	Directional Lanes	Weekday			Weekend		
					Two-Lane Closure	Three-Lane Closure	Four-Lane Closure	Two-Lane Closure	Three-Lane Closure	Four-Lane Closure
002A	(0.000) US 285	(1.056) Yale Ave	NB	3	6 PM to 6 AM 9 AM to 3 PM			Anytime		
002A	(1.056) Yale Ave	(0.000) US 285	SB	3	6 PM to 6 AM 9 AM to 3 PM			Anytime		
002A	(1.056) Yale Ave	(1.506) Iliff Avenue	NB	3	6 PM to 6 AM 9 AM to 11 AM			5 PM to Midnight Midnight to 12 PM		
002A	(1.506) Iliff Avenue	(1.056) Yale Ave	SB	3	6 PM to 6 AM 9 AM to 11 AM			5 PM to Midnight Midnight to 12 PM		
002A	(1.506) Iliff Avenue	(1.858) Colorado Ctr Dr/Buchtel Blvd	NB	3	7 PM to Midnight Midnight to 6 AM			7 PM to Midnight Midnight to 10 AM		
002A	(1.858) Colorado Ctr Dr/Buchtel Blvd	(1.506) Iliff Avenue	SB	3	7 PM to Midnight Midnight to 6 AM			7 PM to Midnight Midnight to 10 AM		
002A	(1.858) Colorado Ctr Dr/Buchtel Blvd	(2.146) I-25 NB Ramps	NB	4	6 PM to 6 AM 9 AM to 3 PM	9 PM to Midnight Midnight to 6 AM		Anytime	7 PM to Midnight Midnight to 10 AM	
002A	(2.146) I-25 NB Ramps	(1.858) Colorado Ctr Dr/Buchtel Blvd	SB	3	8 PM to Midnight Midnight to 6 AM			7 PM to Midnight Midnight to 10 AM		
002A	(2.146) I-25 NB Ramps	(2.500) Florida Ave	NB	4	6 PM to Midnight Midnight to 6 AM	9 PM to Midnight Midnight to 6 AM		6 PM to Midnight Midnight to 11 AM	10 PM to Midnight Midnight to 8 AM	
002A	(2.500) Florida Ave	(2.146) I-25 NB Ramps	SB	4	6 PM to Midnight Midnight to 6 AM	9 PM to Midnight Midnight to 6 AM		6 PM to Midnight Midnight to 11 AM	10 PM to Midnight Midnight to 8 AM	
002A	(2.500) Florida Ave	(4.377) SH 83	NB	3	6 PM to 6 AM 9 AM to 12 PM			9 PM to Midnight Midnight to 9 AM		
002A	(4.377) SH 83	(2.500) Florida Ave	SB	3	8 PM to Midnight Midnight to 6 AM			9 PM to Midnight Midnight to 9 AM		
002A	(4.377) SH 83	(5.993) US 40	NB	3	8 PM to Midnight Midnight to 6 AM			9 PM to Midnight Midnight to 9 AM		
002A	(5.993) US 40	(4.377) SH 83	SB	3	8 PM to Midnight Midnight to 7 AM			9 PM to Midnight Midnight to 9 AM		
002A	(5.993) US 40	(8.725) I-70	NB	3	8 PM to Midnight Midnight to 6 AM			8 PM to Midnight Midnight to 9 AM		
002A	(8.725) I-70	(5.993) US 40	SB	3	7 PM to Midnight Midnight to 6 AM			8 PM to Midnight Midnight to 9 AM		
002A	(8.725) I-70	(9.443) 52nd Ave	NB	3	6 PM to 6 AM 9 AM to 1 PM			5 PM to Midnight Midnight to 12 PM		
002A	(9.443) 52nd Ave	(8.725) I-70	SB	3	6 PM to 6 AM 10 AM to 3 PM			5 PM to Midnight Midnight to 12 PM		
002A	(9.443) 52nd Ave	(9.842) Vasquez Blvd	NB	3	6 PM to 6 AM 9 AM to 3 PM			5 PM to Midnight Midnight to 4 PM		

State Highway Number	(MP) From	(MP) To	Direction	Directional Lanes	Weekday			Weekend		
					Two-Lane Closure	Three-Lane Closure	Four-Lane Closure	Two-Lane Closure	Three-Lane Closure	Four-Lane Closure
006G	(275.830) I-70 EB On Ramp	(279.325) Kipling Street	EB	3	10 PM to Midnight Midnight to 6 AM			9 PM to Midnight Midnight to 7 AM		
006G	(279.325) Kipling Street	(275.650) I-70 WB Off Ramp	WB	3	9 PM to Midnight Midnight to 6 AM			8 PM to Midnight Midnight to 6 AM		
006G	(279.325) Kipling Street	(280.835) Wadsworth Blvd	EB	3	11 PM to Midnight Midnight to 6 AM			10 PM to Midnight Midnight to 6 AM		
006G	(280.835) Wadsworth Blvd	(279.325) Kipling Street	WB	3	11 PM to Midnight Midnight to 6 AM			9 PM to Midnight Midnight to 6 AM		
006G	(280.835) Wadsworth Blvd	(282.333) Sheridan Blvd	EB	3	Midnight to 6 AM			10 PM to Midnight Midnight to 5 AM		
006G	(282.333) Sheridan Blvd	(280.835) Wadsworth Blvd	WB	3	11 PM to Midnight Midnight to 6 AM			11 PM to Midnight Midnight to 6 AM		
006G	(282.333) Sheridan Blvd	(283.426) Lowell Blvd On-Ramp	EB	3	Midnight to 6 AM			10 PM to Midnight Midnight to 5 AM		
006G	(283.426) w/o Knox Ct	(282.333) Sheridan Blvd	WB	3	Midnight to 6 AM			11 PM to Midnight Midnight to 6 AM		
006G	(283.426) Lowell Blvd On-Ramp	(283.863) I-25 Off Ramp (@ Federal)	EB	4	8 PM to Midnight Midnight to 6 AM	11 PM to Midnight Midnight to 6 AM		8 PM to Midnight Midnight to 6 AM	11 PM to Midnight Midnight to 5 AM	
006H	(292.145) SH 2 Colorado Blvd	(292.479) 56th Avenue	NB	4	6 PM to 6 AM 9 AM to 3 PM	7 PM to 6 AM 9 AM to 11 AM		Anytime	7 PM to Midnight Midnight to 10 AM	
006H	(292.479) 56th Avenue	(292.145) SH 2 Colorado Blvd	SB	4	6 PM to 6 AM 9 AM to 3 PM	7 PM to Midnight Midnight to 6 AM		Anytime	7 PM to Midnight Midnight to 10 AM	
006H	(292.479) 56th Avenue	(292.723) I-270	NB	3	8 PM to Midnight Midnight to 6 AM			9 PM to Midnight Midnight to 9 AM		
006H	(292.567) I-270 EB to SB On Ramp	(292.479) 56th Avenue	SB	4	6 PM to 6 AM 9 AM to 3 PM	7 PM to Midnight Midnight to 6 AM		5 PM to Midnight Midnight to 2 PM	9 PM to Midnight Midnight to 9 AM	
006H	(292.723) I-270	(293.251) SH 2 Off-Ramp	NB	3	7 PM to Midnight Midnight to 6 AM			8 PM to Midnight Midnight to 9 AM		
006H	(293.251) SH 2 On-Ramp	(292.567) I-270 EB to SB On Ramp	SB	3	7 PM to Midnight Midnight to 6 AM			8 PM to Midnight Midnight to 9 AM		

State Highway Number	(MP) From	(MP) To	Direction	Directional Lanes	Season	Freeway/Arterial Closures					
						Weekday			Weekend		
						Two-Lane Closure	Three-Lane Closure	Four-Lane Closure	Two-Lane Closure	Three-Lane Closure	Four-Lane Closure
025A	(163.321) Douglas/El Paso County Line	(166.300) contraction to 2-lanes	NB	3	Summer	9 PM to Midnight Midnight to 8 AM			10 PM to Midnight Midnight to 7 AM		
					Spring/ Fall	8 PM to Midnight Midnight to 8 AM			9 PM to Midnight Midnight to 7 AM		
					Winter	8 PM to Midnight Midnight to 8 AM			8 PM to Midnight Midnight to 8 AM		
025A	(167.200) contract to 2 lanes	(163.321) Douglas/El Paso County Line	SB	3	Summer	10 PM to Midnight Midnight to 7 AM			10 PM to Midnight Midnight to 7 AM		
					Spring/ Fall	9 PM to Midnight Midnight to 8 AM			10 PM to Midnight Midnight to 7 AM		
					Winter	9 PM to Midnight Midnight to 8 AM			9 PM to Midnight Midnight to 8 AM		
025A	(179.000) End of NB Express Lane	(179.780) S Perry St	NB	3	Summer	8 PM to Midnight Midnight to 6 AM			9 PM to Midnight Midnight to 6 AM		
					Spring/ Fall	8 PM to Midnight Midnight to 6 AM			8 PM to Midnight Midnight to 6 AM		
					Winter	7 PM to Midnight Midnight to 6 AM			8 PM to Midnight Midnight to 6 AM		
025A	(179.780) S Perry St	(178.000) contraction to 2-lanes	SB	3	Summer	11 PM to Midnight Midnight to 7 AM			11 PM to Midnight Midnight to 6 AM		
					Spring/ Fall	8 PM to Midnight Midnight to 7 AM			9 PM to Midnight Midnight to 6 AM		
					Winter	8 PM to Midnight Midnight to 7 AM			8 PM to Midnight Midnight to 6 AM		
025A	(179.180) Expand to 3-Lane	(184.588) WB US 85/SH 86 On-Ramp	NB	3	Summer	10 PM to Midnight Midnight to 7 AM			9 PM to Midnight Midnight to 6 AM		
					Spring/ Fall	9 PM to Midnight Midnight to 6 AM			9 PM to Midnight Midnight to 7 AM		
					Winter	9 PM to Midnight Midnight to 6 AM			9 PM to Midnight Midnight to 6 AM		
025A	(184.695) US 85/SH 86 SB Off Ramp	(179.780) Contract to 2-Lane	SB	3	Summer	10 PM to Midnight Midnight to 7 AM			9 PM to Midnight Midnight to 6 AM		
					Spring/ Fall	10 PM to Midnight Midnight to 7 AM			10 PM to Midnight Midnight to 6 AM		
					Winter	10 PM to Midnight Midnight to 7 AM			9 PM to Midnight Midnight to 6 AM		

State Highway Number	(MP) From	(MP) To	Direction	Directional Lanes	Weekday			Weekend		
					Two-Lane Closure	Three-Lane Closure	Four-Lane Closure	Two-Lane Closure	Three-Lane Closure	Four-Lane Closure
025A	(184.588) US 85/SH 86 WB to NB On-Ramp	(192.083) Ridgegate Parkway	NB	4	8 PM to Midnight Midnight to 6 AM	10 PM to Midnight Midnight to 5 AM		7 PM to Midnight Midnight to 6 AM	10 PM to Midnight Midnight to 5 AM	
025A	(192.083) Ridgegate Parkway	(184.695) US 85/SH 86 SB Off Ramp	SB	4	9 PM to Midnight Midnight to 6 AM	11 PM to Midnight Midnight to 6 AM		8 PM to Midnight Midnight to 7 AM	11 PM to Midnight Midnight to 6 AM	
025A	(192.083) Ridgegate Parkway	(192.990) Lincoln Avenue	NB	4	8 PM to Midnight Midnight to 6 AM	10 PM to Midnight Midnight to 5 AM		8 PM to Midnight Midnight to 6 AM	10 PM to Midnight Midnight to 5 AM	
025A	(192.990) Lincoln Avenue	(192.083) Ridgegate Parkway	SB	4	8 PM to Midnight Midnight to 6 AM	11 PM to Midnight Midnight to 6 AM		8 PM to Midnight Midnight to 7 AM	11 PM to Midnight Midnight to 6 AM	
025A	(192.990) Lincoln Avenue	(194.270) County Line Road NB Off-Ramp	NB	4	10 PM to Midnight Midnight to 6 AM	Midnight to 6 AM		8 PM to Midnight Midnight to 6 AM	10 PM to Midnight Midnight to 5 AM	
025A	(194.270) County Line Road SB On-Ramp	(192.990) Lincoln Avenue	SB	4	10 PM to Midnight Midnight to 6 AM	1 AM to 6 AM		9 PM to Midnight Midnight to 6 AM	11 PM to Midnight Midnight to 6 AM	
025A	(194.270) County Line Road NB Off-Ramp	(194.766) C-470/E-470 NB On Ramp	NB	3	9 PM to Midnight Midnight to 6 AM	10 PM to Midnight Midnight to 6 AM	Midnight to 6 AM	10 PM to Midnight Midnight to 5 AM		
025A	(194.739) C-470/E-470 SB Off Ramp	(194.270) County Line Road SB On-Ramp	SB	3	1 AM to 6 AM			Midnight to 5 AM		
025A	(194.766) C-470/E-470 NB On Ramp	(196.141) Dry Creek Road	NB	5	9 PM to Midnight Midnight to 6 AM	10 PM to Midnight Midnight to 5 AM	Midnight to 5 AM	8 PM to Midnight Midnight to 6 AM	9 PM to Midnight Midnight to 6 AM	11 PM to Midnight Midnight to 5 AM
025A	(196.141) Dry Creek Road	(194.739) C-470/E-470 SB Off Ramp	SB	5	9 PM to Midnight Midnight to 6 AM	11 PM to Midnight Midnight to 6 AM	1 AM to 5 AM	9 PM to Midnight Midnight to 6 AM	10 PM to Midnight Midnight to 6 AM	Midnight to 5 AM
025A	(196.141) Dry Creek Road	(197.188) SH 88 Arapahoe Road	NB	5	8 PM to Midnight Midnight to 6 AM	9 PM to Midnight Midnight to 5 AM	11 PM to Midnight Midnight to 5 AM	8 PM to Midnight Midnight to 6 AM	9 PM to Midnight Midnight to 6 AM	11 PM to Midnight Midnight to 5 AM
025A	(197.188) SH 88 Arapahoe Road	(196.141) Dry Creek Road	SB	5	9 PM to Midnight Midnight to 6 AM	10 PM to Midnight Midnight to 6 AM	11 PM to Midnight Midnight to 5 AM	9 PM to Midnight Midnight to 6 AM	10 PM to Midnight Midnight to 6 AM	Midnight to 5 AM
025A	(197.188) SH 88 Arapahoe Road	(199.397) SH 88 Belleview Ave	NB	5	10 PM to Midnight Midnight to 6 AM	11 PM to Midnight Midnight to 6 AM	1 AM to 6 AM	8 PM to Midnight Midnight to 6 AM	10 PM to Midnight Midnight to 5 AM	11 PM to Midnight Midnight to 5 AM
025A	(199.397) SH 88 Belleview Ave	(197.188) SH 88 Arapahoe Road	SB	5	10 PM to Midnight Midnight to 6 AM	Midnight to 6 AM	2 AM to 6 AM	9 PM to Midnight Midnight to 6 AM	11 PM to Midnight Midnight to 6 AM	Midnight to 5 AM
025A	(199.397) SH 88 Belleview Ave	(199.882) I-225 NB Off Ramp	NB	5	11 PM to Midnight Midnight to 6 AM	1 AM to 6 AM		8 PM to Midnight Midnight to 6 AM	9 PM to Midnight Midnight to 5 AM	11 PM to Midnight Midnight to 5 AM
025A	(199.844) I-225 SB On Ramp	(199.397) SH 88 Belleview Ave	SB	5	9 PM to Midnight Midnight to 6 AM	11 PM to Midnight Midnight to 6 AM	1 AM to 6 AM	9 PM to Midnight Midnight to 6 AM	10 PM to Midnight Midnight to 6 AM	Midnight to 5 AM
025A	(199.882) I-225 NB Off Ramp	(200.346) I-225 NB On Ramp	NB	4	Midnight to 6 AM	1 AM to 6 AM		9 PM to Midnight Midnight to 5 AM	11 PM to Midnight Midnight to 5 AM	
025A	(200.291) SH 88 Belleview Ave SB Off Ramp	(199.844) I-225 SB On Ramp	SB	4	11 PM to Midnight Midnight to 6 AM	2 AM to 6 AM		10 PM to Midnight Midnight to 6 AM	Midnight to 5 AM	
025A	(200.346) I-225 NB On Ramp	(201.339) US 285 Hampden Ave NB Off Ramp	NB	5	10 PM to Midnight Midnight to 6 AM	Midnight to 6 AM	1 AM to 6 AM	8 PM to Midnight Midnight to 6 AM	9 PM to Midnight Midnight to 5 AM	11 PM to Midnight Midnight to 5 AM
025A	(201.299) US 285 Hampden Ave SB On Ramp	(200.291) SH 88 Belleview Ave SB Off Ramp	SB	5	10 PM to Midnight Midnight to 6 AM	11 PM to Midnight Midnight to 6 AM	2 AM to 6 AM	9 PM to Midnight Midnight to 6 AM	10 PM to Midnight Midnight to 6 AM	Midnight to 5 AM
025A	(201.339) US 285 Hampden Ave NB Off Ramp	(204.037) SH 2 Colorado Blvd	NB	4	Midnight to 6 AM	1 AM to 6 AM		9 PM to Midnight Midnight to 5 AM	11 PM to Midnight Midnight to 5 AM	
025A	(204.037) SH 2 Colorado Blvd	(201.299) US 285 Hampden Ave SB On Ramp	SB	4	11 PM to Midnight Midnight to 6 AM	1 AM to 6 AM		10 PM to Midnight Midnight to 6 AM	Midnight to 5 AM	

Lane Closure Strategy - 6th Ed.

Part E - Two-, Three-, and Four-Lane Closure Allowed Hours

CDOT Region I

State Highway Number	(MP) From	(MP) To	Direction	Directional Lanes	Weekday			Weekend		
					Two-Lane Closure	Three-Lane Closure	Four-Lane Closure	Two-Lane Closure	Three-Lane Closure	Four-Lane Closure
025A	(204.037) SH 2 Colorado Blvd	(206.149) Emerson Street	NB	4	11 PM to Midnight Midnight to 6 AM	1 AM to 6 AM		9 PM to Midnight Midnight to 6 AM	11 PM to Midnight Midnight to 5 AM	
025A	(206.149) Emerson Street	(204.037) SH 2 Colorado Blvd	SB	4	11 PM to Midnight Midnight to 6 AM	1 AM to 6 AM		10 PM to Midnight Midnight to 6 AM	Midnight to 5 AM	
025A	(206.149) Emerson Street	(208.025) US 85 Santa Fe NB On Ramp	NB	4	11 PM to Midnight Midnight to 5 AM	1 AM to 5 AM		11 PM to Midnight Midnight to 5 AM	Midnight to 5 AM	
025A	(207.940) US 85 Santa Fe SB Off Ramp	(206.149) Emerson Street	SB	4	11 PM to Midnight Midnight to 5 AM	1 AM to 5 AM		11 PM to Midnight Midnight to 5 AM	1 AM to 5 AM	
025A	(208.025) US 85 Santa Fe NB On Ramp	(209.093) US 6 6th Ave NB Off Ramp	NB	5	9 PM to Midnight Midnight to 6 AM	10 PM to Midnight Midnight to 6 AM	Midnight to 5 AM	9 PM to Midnight Midnight to 6 AM	10 PM to Midnight Midnight to 6 AM	Midnight to 5 AM
025A	(209.087) US 6 6th Ave SB On Ramp	(207.940) US 85 Santa Fe SB Off Ramp	SB	5	10 PM to Midnight Midnight to 6 AM	11 PM to Midnight Midnight to 5 AM	1 AM to 5 AM	10 PM to Midnight Midnight to 6 AM	11 PM to Midnight Midnight to 5 AM	1 AM to 5 AM
025A	(209.093) US 6 6th Ave NB Off Ramp	(209.210) US 6/6th Avenue	NB	4	10 PM to Midnight Midnight to 6 AM	Midnight to 5 AM		10 PM to Midnight Midnight to 6 AM	Midnight to 5 AM	
025A	(209.181) US 6 6th Ave SB to EB Off Ramp	(209.087) US 6 6th Ave SB On Ramp	SB	4	11 PM to Midnight Midnight to 5 AM	1 AM to 5 AM		11 PM to Midnight Midnight to 5 AM	1 AM to 5 AM	
025A	(209.210) US 6 6th Ave	(210.311) US 40 Colfax Ave	NB	4	11 PM to Midnight Midnight to 6 AM	1 AM to 5 AM		11 PM to Midnight Midnight to 5 AM	Midnight to 5 AM	
025A	(210.124) Auraria/US 40 Colfax SB On Ramp	(209.181) US 6 6th Ave SB to EB Off Ramp	SB	5	10 PM to Midnight Midnight to 6 AM	2 AM to 5 AM	3 AM to 5 AM	11 PM to Midnight Midnight to 6 AM	Midnight to 5 AM	1 AM to 5 AM
025A	(210.311) US 40 Colfax Ave	(211.692) Speer NB to NB On Ramp	NB	4	11 PM to Midnight Midnight to 6 AM	Midnight to 5 AM		11 PM to Midnight Midnight to 5 AM	Midnight to 5 AM	
025A	(211.603) Speer Blvd SB Off Ramp	(210.124) Auraria/US 40 Colfax On Ramp	SB	4	2 AM to 6 AM	3 AM to 6 AM		Midnight to 5 AM	1 AM to 5 AM	
025A	(211.692) Speer NB On Ramp	(212.819) I-70 NB Off Ramp	NB	5	10 PM to Midnight Midnight to 6 AM	11 PM to Midnight Midnight to 6 AM	1 AM to 5 AM	10 PM to Midnight Midnight to 6 AM	11 PM to Midnight Midnight to 5 AM	Midnight to 5 AM
025A	(213.151) I-70 SB On Ramp	(211.603) Speer Blvd SB Off Ramp	SB	5	10 PM to Midnight Midnight to 6 AM	2 AM to 6 AM	3 AM to 6 AM	11 PM to Midnight Midnight to 6 AM	Midnight to 5 AM	1 AM to 5 AM
025A	(212.819) I-70 NB Off Ramp	(214.200) NB On Ramp from I-70	NB	4	11 PM to Midnight Midnight to 5 AM	1 AM to 5 AM		11 PM to Midnight Midnight to 5 AM	Midnight to 5 AM	
025A	(214.200) NB On Ramp from I-70	(213.151) I-70 SB On Ramp	SB	4	2 AM to 5 AM	None		Midnight to 5 AM	1 AM to 5 AM	
025A	(214.200) NB On Ramp from I-70	(215.415) SH53 58th Ave	NB	5	8 PM to Midnight Midnight to 6 AM	10 PM to Midnight Midnight to 5 AM	Midnight to 5 AM	9 PM to Midnight Midnight to 6 AM	10 PM to Midnight Midnight to 5 AM	Midnight to 5 AM
025A	(215.244) SH 53 58th Ave	(214.200) NB On Ramp from I-70	SB	5	8 PM to Midnight Midnight to 5 AM	9 PM to Midnight Midnight to 5 AM	11 PM to Midnight Midnight to 4 AM	10 PM to Midnight Midnight to 6 AM	11 PM to Midnight Midnight to 5 AM	1 AM to 5 AM
025A	(215.415) n/o 58th Ave/SH 53	(216.301) I-76	NB	5	8 PM to Midnight Midnight to 6 AM	10 PM to Midnight Midnight to 5 AM	Midnight to 5 AM	9 PM to Midnight Midnight to 6 AM	10 PM to Midnight Midnight to 6 AM	Midnight to 5 AM
025A	(216.301) US 36/SH 224 SB On Ramp (I-76)	(215.244) SH 53 58th Ave	SB	4	9 PM to Midnight Midnight to 5 AM	11 PM to Midnight Midnight to 4 AM		11 PM to Midnight Midnight to 5 AM	1 AM to 5 AM	
025A	(216.301) I-76	(216.585) US 36 WB Off Ramp	NB	5	9 PM to Midnight Midnight to 6 AM	11 PM to Midnight Midnight to 5 AM	1 AM to 5 AM	10 PM to Midnight Midnight to 6 AM	11 PM to Midnight Midnight to 5 AM	Midnight to 5 AM
025A	(216.799) I-76 SB to WB Off Ramp	(216.301) US 36/SH 224 SB On Ramp (I-76)	SB	3	11 PM to Midnight Midnight to 4 AM			1 AM to 5 AM		

State Highway Number	(MP) From	(MP) To	Direction	Directional Lanes	Weekday			Weekend		
					Two-Lane Closure	Three-Lane Closure	Four-Lane Closure	Two-Lane Closure	Three-Lane Closure	Four-Lane Closure
025A	(216.585) US 36 WB Off Ramp	(217.125) I-76/I-270 EB On Ramp	NB	3	1 AM to 5 AM			Midnight to 5 AM		
025A	(217.525) I-270 SB to EB Off Ramp	(216.799) I-76 SB to WB Off Ramp	SB	4	10 PM to Midnight Midnight to 5 AM	11 PM to Midnight Midnight to 4 AM		Midnight to 5 AM	1 AM to 5 AM	
025A	(217.125) I-76/I-270 EB On Ramp	(218.221) 84th Ave NB Off Ramp	NB	4	11 PM to Midnight Midnight to 5 AM			10 PM to Midnight Midnight to 6 AM	Midnight to 5 AM	
025A	(218.221) 84th Ave SB On Ramp	(217.525) I-270 SB to EB Off Ramp	SB	4	8 PM to Midnight Midnight to 5 AM	10 PM to Midnight Midnight to 4 AM		11 PM to Midnight Midnight to 6 AM	Midnight to 5 AM	
025A	(218.221) 84th Ave NB Off Ramp	(219.859) Thornton Parkway	NB	3	11 PM to Midnight Midnight to 5 AM			Midnight to 5 AM		
025A	(219.859) Thornton Parkway	(218.221) 84th Ave SB On Ramp	SB	3	10 PM to Midnight Midnight to 4 AM			Midnight to 5 AM		
025A	(219.859) Thornton Parkway	(221.027) SH 44 104th Ave	NB	3	11 PM to Midnight Midnight to 5 AM			11 PM to Midnight Midnight to 5 AM		
025A	(221.027) SH 44 104th Ave	(219.859) Thornton Parkway	SB	3	10 PM to Midnight Midnight to 5 AM			Midnight to 5 AM		
025A	(221.027) SH 44 104th Ave	(223.049) SH 128 120th Ave	NB	3	11 PM to Midnight Midnight to 5 AM			11 PM to Midnight Midnight to 5 AM		
025A	(223.049) SH 128 120th Ave	(221.027) SH 44 104th Ave	SB	3	10 PM to Midnight Midnight to 5 AM			Midnight to 5 AM		
025A	(223.049) SH 128 120th Ave	(225.082) 136th Avenue	NB	3	Midnight to 6 AM			11 PM to Midnight Midnight to 5 AM		
025A	(225.082) 136th Avenue	(223.049) SH 128 120th Ave	SB	3	11 PM to Midnight Midnight to 6 AM			Midnight to 5 AM		
025A	(225.082) 136th Avenue	(227.745) E-470	NB	3	Midnight to 6 AM			11 PM to Midnight Midnight to 5 AM		
025A	(227.745) E-470	(225.082) 136th Avenue	SB	3	11 PM to Midnight Midnight to 6 AM			Midnight to 5 AM		
025A	(227.745) E-470	(229.107) SH 7/Baseline Rd	NB	3	Midnight to 6 AM			11 PM to Midnight Midnight to 5 AM		
025A	(229.107) SH 7/Baseline Rd	(227.745) E-470	SB	3	11 PM to Midnight Midnight to 6 AM			Midnight to 5 AM		
026B	(12.699) SH 88 Federal Blvd	(12.308) Knox Court/Morrison Road	WB	3	7 PM to 6 AM 9 AM to 3 PM			5 PM to Midnight Midnight to 12 PM		
026B	(14.140) Kalamath Street	(12.699) SH 88 Federal Blvd	WB	3	9 PM to Midnight Midnight to 6 AM			8 PM to Midnight Midnight to 9 AM		
030A	(0.083) I-25	(0.308) Monaco Parkway	EB	3	9 PM to Midnight Midnight to 6 AM			9 PM to Midnight Midnight to 9 AM		
030A	(0.308) Monaco Parkway	(0.830) I-25	WB	3	8 PM to Midnight Midnight to 6 AM			9 PM to Midnight Midnight to 9 AM		
030A	(0.308) Monaco Parkway	(2.532) Florence Street	EB	3	7 PM to Midnight Midnight to 6 AM			7 PM to Midnight Midnight to 10 AM		
030A	(2.532) Florence Street	(0.308) Monaco Parkway	WB	3	7 PM to Midnight Midnight to 6 AM			7 PM to Midnight Midnight to 10 AM		

State Highway Number	(MP) From	(MP) To	Direction	Directional Lanes	Weekday			Weekend		
					Two-Lane Closure	Three-Lane Closure	Four-Lane Closure	Two-Lane Closure	Three-Lane Closure	Four-Lane Closure
030A	(2.532) Florence Street	(3.093) Dartmouth Avenue	EB/NB	3	9 PM to 6 AM 10 AM to 12 PM			7 PM to Midnight Midnight to 10 AM		
030A	(3.093) Dartmouth Avenue	(3.440) s/o Yale Avenue	NB	3	6 PM to 6 AM 9 AM to 3 PM			5 PM to Midnight Midnight to 2 PM		
030A	(3.440) s/o Yale Avenue	(3.831) SH 83 Parker Road	NB	3	6 PM to 6 AM 9 AM to 3 PM			5 PM to Midnight Midnight to 2 PM		
030A	(3.831) SH 83 Parker Road	(3.440) s/o Yale Avenue	SB	3	6 PM to 6 AM 9 AM to 3 PM			5 PM to Midnight Midnight to 2 PM		
030A	(3.831) SH 83 Parker Road	(4.276) Iliff Avenue	NB	3	7 PM to 6 AM 9 AM to 11 AM			6 PM to Midnight Midnight to 11 AM		
030A	(4.276) Iliff Avenue	(3.831) SH 83 Parker Road	SB	3	7 PM to 6 AM 9 AM to 12 PM			6 PM to Midnight Midnight to 11 AM		
030A	(4.276) Iliff Avenue	(5.790) Mississippi Avenue	NB	3	8 PM to 6 AM 9 AM to 10 AM			7 PM to Midnight Midnight to 10 AM		
030A	(5.790) Mississippi Avenue	(4.276) Iliff Avenue	SB	3	8 PM to Midnight Midnight to 6 AM			7 PM to Midnight Midnight to 10 AM		
030A	(5.790) Mississippi Avenue	(7.552) 4th Way	NB	3	9 PM to Midnight Midnight to 6 AM			7 PM to Midnight Midnight to 10 AM		
030A	(7.323) 1st Avenue	(5.790) Mississippi Avenue	SB	3	8 PM to Midnight Midnight to 6 AM			7 PM to Midnight Midnight to 10 AM		
030A	(10.168) Dillon Way/Sable Blvd	(9.888) Potomac Street	WB	3	8 PM to Midnight Midnight to 6 AM			7 PM to Midnight Midnight to 10 AM		
030A	(14.170) nw/o Snowmass Street	(14.560) se/o Snowmass Street	Both	3	6 PM to 6 AM 9 AM to 3 PM			Anytime		
035A	(8.672) I-70 WB to NB Ramp	(8.898) I-270	NB	3	9 PM to Midnight Midnight to 6 AM			9 PM to Midnight Midnight to 9 AM		
035A	(8.898) I-270	(8.672) I-70 SB to WB On Ramp	SB	3	9 PM to Midnight Midnight to 6 AM			9 PM to Midnight Midnight to 9 AM		
035A	(8.898) I-270	(9.000) Northfield Blvd NB Off Ramp	NB	3	8 PM to 6 AM 9 AM to 12 PM			7 PM to Midnight Midnight to 10 AM		
035A	(9.704) 53rd Place	(9.326) Northfield SB Off Ramp	SB	3	7 PM to Midnight Midnight to 6 AM			7 PM to Midnight Midnight to 10 AM		
036B	(40.270) w/o Cherrvale Road	(39.522) SH 157 Foothills Pkwy Off Ramp	WB	3	8 PM to Midnight Midnight to 6 AM			8 PM to Midnight Midnight to 6 AM		
036B	(46.233) Interlocken Loop EB On Ramp	(47.616) SH 121 Wadsworth Blvd EB Off Ramp	EB	3	9 PM to Midnight Midnight to 6 AM			8 PM to Midnight Midnight to 10 AM		
036B	(48.252) SH 121 Wadsworth Blvd NB to WB On Ramp	(46.127) Interlocken Loop WB Off Ramp	WB	3	8 PM to Midnight Midnight to 6 AM			8 PM to Midnight Midnight to 6 AM		
036B	(54.858) US 287 Federal Blvd	(52.913) SH 95 Sheridan Blvd WB Off Ramp	WB	3	Midnight to 6 AM			10 PM to Midnight Midnight to 5 AM		
036B	(56.120) Pecos Street WB Off Ramp	(54.858) US 287 Federal Blvd	WB	3	Midnight to 6 AM			11 PM to Midnight Midnight to 5 AM		
036B	(56.120) e/o Pecos Street	(57.059) I-25 EB to SB Off Ramp	EB	3	11 PM to Midnight Midnight to 6 AM			11 PM to Midnight Midnight to 6 AM		

State Highway Number	(MP) From	(MP) To	Direction	Directional Lanes	Weekday			Weekend		
					Two-Lane Closure	Three-Lane Closure	Four-Lane Closure	Two-Lane Closure	Three-Lane Closure	Four-Lane Closure
036B	(57.108) I-25 NB to WB On Ramp	(56.120) Pecos Street WB Off Ramp	WB	4	10 PM to Midnight Midnight to 6 AM	Midnight to 6 AM		8 PM to Midnight Midnight to 6 AM	11 PM to Midnight Midnight to 5 AM	
040C	(288.221) Denver W Colorado Mills Blvd/Indiana St	(288.101) I-70 Ex. 262 Colfax Ave WB to EB On Ramp	WB	3	6 PM to 6 AM 9 AM to 1 PM			Anytime		
040C	(288.221) Denver W Colorado Mills Blvd/Indiana St	(289.009) Hawthorne Road/Cole Blvd	EB	3	6 PM to 6 AM 9 AM to 3 PM			Anytime		
040C	(289.009) Hawthorne Road/Cole Blvd	(288.221) Denver W Colorado Mills Blvd/Indiana St	WB	3	6 PM to 6 AM 9 AM to 3 PM			Anytime		
040C	(290.072) Taft Street	(291.444) SH 391 Kipling Street	EB	3	6 PM to 6 AM 9 AM to 3 PM			Anytime		
040C	(291.444) SH 391 Kipling Street	(289.995) Urban Street	WB	3	6 PM to 6 AM 9 AM to 3 PM			Anytime		
040C	(291.444) SH 391 Kipling Street	(292.943) SH 121 Wadsworth Blvd	EB	3	6 PM to 6 AM 9 AM to 1 PM			Anytime		
040C	(292.943) SH 121 Wadsworth Blvd	(291.444) SH 391 Kipling Street	WB	3	6 PM to 6 AM 9 AM to 12 PM			Anytime		
040C	(292.943) SH 121 Wadsworth Blvd	(294.273) SH 95 Sheridan Blvd	EB	3	6 PM to 6 AM 9 AM to 3 PM			Anytime		
040C	(294.273) SH 95 Sheridan Blvd	(292.943) SH 121 Wadsworth Blvd	WB	3	6 PM to 6 AM 9 AM to 1 PM			Anytime		
040C	(294.273) SH 95 Sheridan Blvd	(294.514) Wolff Street	EB	3	7 PM to 6 AM 9 AM to 2 PM			5 PM to Midnight Midnight to 1 PM		
040C	(294.514) Wolff Street	(294.273) SH 95 Sheridan Blvd	WB	3	6 PM to Midnight Midnight to 6 AM			5 PM to Midnight Midnight to 1 PM		
040C	(296.344) SH 88 Federal Blvd WB to NB Off Ramp	(295.513) Irving Street	WB	3	9 PM to Midnight Midnight to 6 AM			8 PM to Midnight Midnight to 9 AM		
040C	(296.390) SH 88 Federal Blvd NB-EB On Ramp	(296.792) I-25	EB	3	11 PM to Midnight Midnight to 6 AM			8 PM to Midnight Midnight to 9 AM		
040C	(296.792) I-25	(296.344) SH 88 Federal Blvd WB to NB Off Ramp	WB	3	9 PM to Midnight Midnight to 6 AM			8 PM to Midnight Midnight to 9 AM		
040C	(296.792) I-25	(297.557) Speer Blvd	EB	3	10 PM to Midnight Midnight to 6 AM			8 PM to Midnight Midnight to 9 AM		
040C	(297.557) Speer Blvd	(296.792) I-25	WB	3	10 PM to Midnight Midnight to 6 AM			8 PM to Midnight Midnight to 9 AM		
040C	(297.557) Speer Blvd	(297.887) Cherokee Street	EB	3	10 PM to 6 AM 9 AM to 10 AM			8 PM to Midnight Midnight to 9 AM		
040C	(297.887) Cherokee Street	(297.557) Speer Blvd	WB	3	10PM to Midnight Midnight to 6 AM			8 PM to Midnight Midnight to 9 AM		
040C	(297.887) Cherokee Street	(298.137) Broadway Street	EB	3	6 PM to 6 AM 9 AM to 3 PM			5 PM to Midnight Midnight to 12 PM		
040C	(298.137) Broadway Street	(298.326) Grant Street	EB	3	6 PM to 6 AM 9 AM to 3 PM			5 PM to Midnight Midnight to 2 PM		
040C	(298.326) Grant Street	(298.049) 15th Street	WB	3	6 PM to 6 AM 9 AM to 3 PM			5 PM to Midnight Midnight to 2 PM		

State Highway Number	(MP) From	(MP) To	Direction	Directional Lanes	Weekday			Weekend		
					Two-Lane Closure	Three-Lane Closure	Four-Lane Closure	Two-Lane Closure	Three-Lane Closure	Four-Lane Closure
040C	(305.608) Peoria Street	(306.341) I-225	EB	3	9 PM to Midnight Midnight to 6 AM			7 PM to Midnight Midnight to 10 AM		
040C	(306.341) I-225	(306.661) Sable Blvd	EB	3	8 PM to 6 AM 9 AM to 11 AM			7 PM to Midnight Midnight to 1 PM		
070A	(259.756) C-470	(261.030) US 6/6th Avenue	EB	3	10 PM to Midnight 1 AM to 6 AM			10 PM to Midnight Midnight to 5 AM		
070A	(261.030) US 6/6th Avenue	(259.940) C-470 WB to WB On Ramp	WB	3	10 PM to Midnight Midnight to 6 AM			11 PM to Midnight Midnight to 6 AM		
070A	(261.030) US 6/6th Avenue	(261.630) Ex. 262 US 40/Colfax Avenue	EB	3	9 PM to Midnight Midnight to 6 AM			8 PM to Midnight Midnight to 6 AM		
070A	(261.630) Ex. 262 US 40/Colfax Avenue	(261.030) US 6/6th Avenue	WB	3	9 PM to Midnight Midnight to 6 AM			8 PM to Midnight Midnight to 6 AM		
070A	(261.630) Ex. 262 US 40/Colfax Avenue	(265.343) SH 58	EB	3	10 PM to Midnight Midnight to 6 AM			9 PM to Midnight Midnight to 5 AM		
070A	(265.343) SH 58	(261.630) Ex. 262 US 40/Colfax Avenue	WB	3	10 PM to Midnight Midnight to 6 AM			10 PM to Midnight Midnight to 6 AM		
070A	(265.343) SH 58	(265.726) SH 72 Ward Road	EB	3	10 PM to Midnight Midnight to 6 AM			9 PM to Midnight Midnight to 5 AM		
070A	(265.726) SH 72 Ward Road	(265.343) SH 58	WB	3	10 PM to Midnight Midnight to 6 AM			10 PM to Midnight Midnight to 6 AM		
070A	(265.726) SH 72 Ward Road	(267.402) SH 391 Kipling Street	EB	3	10 PM to Midnight Midnight to 6 AM			10 PM to Midnight Midnight to 5 AM		
070A	(267.640) e/o SH 391 Kipling Street	(265.726) SH 72 Ward Road	WB	3	10 PM to Midnight Midnight to 6 AM			11 PM to Midnight Midnight to 6 AM		
070A	(267.402) SH 391 Kipling Street	(268.190) Add Lanes for I-76	EB	3	11 PM to Midnight Midnight to 6 AM			10 PM to Midnight Midnight to 5 AM		
070A	(268.644) SH 121 Wadsworth Blvd SB to WB On Ramp	(267.640) e/o SH 391 Kipling Street	WB	5	6 PM to Midnight Midnight to 6 AM	8 PM to Midnight Midnight to 6 AM	10 PM to Midnight Midnight to 6 AM	6 PM to Midnight Midnight to 2 PM	7 PM to Midnight Midnight to 7 AM	11 PM to Midnight Midnight to 6 AM
070A	(268.190) Add Lanes for I-76	(269.155) I-76 Off Ramp	EB	5	8 PM to Midnight Midnight to 6 AM	10 PM to Midnight Midnight to 6 AM	Midnight to 6 AM	7 PM to Midnight Midnight to 7 AM	8 PM to Midnight Midnight to 6 AM	11 PM to Midnight Midnight to 5 AM
070A	(269.360) I-76 On Ramp	(268.644) SH 121 Wadsworth Blvd SB to WB On Ramp	WB	5	7 PM to Midnight Midnight to 6 AM	9 PM to Midnight Midnight to 6 AM	11 PM to Midnight Midnight to 6 AM	7 PM to Midnight Midnight to 10 AM	8 PM to Midnight Midnight to 7 AM	11 PM to Midnight Midnight to 6 AM
070A	(269.155) I-76 Off Ramp	(270.496) SH 95 Sheridan Blvd	EB	3	10 PM to Midnight Midnight to 6 AM			8 PM to Midnight Midnight to 6 AM		
070A	(270.496) SH 95 Sheridan Blvd	(269.360) I-76 On Ramp	WB	3	10 PM to Midnight Midnight to 6 AM			9 PM to Midnight Midnight to 6 AM		
070A	(270.496) SH 95 Sheridan Blvd	(272.005) US 287 Federal Blvd	EB	3	11 PM to Midnight Midnight to 5 AM			10 PM to Midnight Midnight to 5 AM		
070A	(272.005) US 287 Federal Blvd	(270.496) SH 95 Sheridan Blvd	WB	3	11 PM to Midnight Midnight to 6 AM			10 PM to Midnight Midnight to 6 AM		
070A	(272.005) US 287 Federal Blvd	(273.766) I-25 EB to NB/SB Off Ramp	EB	3	11 PM to Midnight Midnight to 5 AM			10 PM to Midnight Midnight to 5 AM		
070A	(273.428) I-25 NB to WB On Ramp	(272.005) US 287 Federal Blvd	WB	3	Midnight to 6 AM			11 PM to Midnight Midnight to 6 AM		

State Highway Number	(MP) From	(MP) To	Direction	Directional Lanes	Weekday			Weekend		
					Two-Lane Closure	Three-Lane Closure	Four-Lane Closure	Two-Lane Closure	Three-Lane Closure	Four-Lane Closure
070A	(274.775) I-25 NB/SB to EB On Ramp	(275.252) SH 265 Brighton Blvd	EB	4	9 PM to Midnight Midnight to 6 AM	11 PM to Midnight Midnight to 5 AM		8 PM to Midnight Midnight to 6 AM	11 PM to Midnight Midnight to 5 AM	
070A	(275.252) SH 265 Brighton Blvd	(274.291) e/o I-25	WB	3	11 PM to Midnight Midnight to 5 AM			11 PM to Midnight Midnight to 5 AM		
070A	(275.252) SH 265 Brighton Blvd	(276.572) SH 2 Colorado Blvd	EB	3	11 PM to Midnight Midnight to 5 AM			11 PM to Midnight Midnight to 5 AM		
070A	(276.572) SH 2 Colorado Blvd	(275.252) SH 265 Brighton Blvd	WB	3	11 PM to Midnight Midnight to 6 AM			11 PM to Midnight Midnight to 6 AM		
070A	(276.572) SH 2 Colorado Blvd	(278.548) SH 35 Quebec Street	EB	3	Midnight to 5 AM			11 PM to Midnight Midnight to 5 AM		
070A	(278.548) SH 35 Quebec Street	(276.572) SH 2 Colorado Blvd	WB	3	Midnight to 5 AM			11 PM to Midnight Midnight to 5 AM		
070A	(278.548) SH 35 Quebec Street	(279.086) Central Park Blvd/I-270 WB Off Ramp	EB	3	Midnight to 4 AM			Midnight to 5 AM		
070A	(279.161) Central Park Blvd WB On Ramp	(278.548) SH 35 Quebec Street	WB	3	Midnight to 5 AM			Midnight to 5 AM		
070A	(279.086) Central Park Blvd/I-270 WB Off Ramp	(279.900) I-270 EB On Ramp	EB	3	1 AM to 4 AM			Midnight to 4 AM		
070A	(279.920) I-270 WB Off Ramp	(279.161) Central Park Blvd WB On Ramp	WB	3	1 AM to 4 AM			1 AM to 5 AM		
070A	(279.900) I-270 EB On Ramp	(280.671) Havana Street EB Off Ramp	EB	5	8 PM to Midnight Midnight to 6 AM	10 PM to Midnight Midnight to 5 AM	1 AM to 4 AM	8 PM to Midnight Midnight to 6 AM	10 PM to Midnight Midnight to 5 AM	Midnight to 4 AM
070A	(280.567) Havana Street	(279.920) I-270 WB Off Ramp	WB	4	10 PM to Midnight Midnight to 5 AM	1 AM to 4 AM		10 PM to Midnight Midnight to 5 AM	1 AM to 5 AM	
070A	(280.671) Havana Street EB Off Ramp	(281.560) Peoria Street	EB	5	9 PM to Midnight Midnight to 6 AM	10 PM to Midnight Midnight to 5 AM	Midnight to 4 AM	8 PM to Midnight Midnight to 6 AM	10 PM to Midnight Midnight to 5 AM	1 AM to 4 AM
070A	(281.560) Peoria Street	(280.567) Havana Street	WB	4	11 PM to Midnight Midnight to 5 AM	1 AM to 4 AM		10 PM to Midnight Midnight to 5 AM	1 AM to 4 AM	
070A	(281.560) Peoria Street	(282.271) I-225 EB Off Ramp	EB	5	8 PM to Midnight Midnight to 6 AM	10 PM to Midnight Midnight to 5 AM	Midnight to 4 AM	7 PM to Midnight Midnight to 6 AM	10 PM to Midnight Midnight to 5 AM	Midnight to 4 AM
070A	(281.843) I-225 NB to WB On Ramp	(281.560) Peoria Street	WB	4	10 PM to Midnight Midnight to 5 AM	1 AM to 5 AM		9 PM to Midnight Midnight to 6 AM	Midnight to 5 AM	
070A	(282.271) I-225 EB Off Ramp	(282.561) I-225	EB	3	8 PM to Midnight Midnight to 6 AM	10 PM to Midnight Midnight to 5 AM	Midnight to 4 AM	Midnight to 4 AM		
070A	(282.271) Pena Blvd/Chambers Road WB On Ramp	(281.843) I-225 NB to WB On Ramp	WB	3	1 AM to 5 AM			Midnight to 5 AM		
070A	(282.561) I-225	(283.098) I-225 EB On Ramp	EB	3	11 PM to Midnight Midnight to 5 AM			11 PM to Midnight Midnight to 5 AM		
070A	(283.098) I-225 EB On Ramp	(283.532) Pena Blvd EB Off Ramp	EB	3	11 PM to Midnight Midnight to 5 AM			11 PM to Midnight Midnight to 5 AM		
070A	(283.722) Pena Blvd WB On Ramp	(282.681) I-225 WB to SB Ramp Overpass	WB	3	11 PM to Midnight Midnight to 5 AM			11 PM to Midnight Midnight to 5 AM		
076A	(5.990) I-25 NB On Ramp	(6.953) I-270 NB to WB Ramp Overpass	EB	3	10 PM to Midnight Midnight to 6 AM			9 PM to Midnight Midnight to 6 AM		

State Highway Number	(MP) From	(MP) To	Direction	Directional Lanes	Weekday			Weekend		
					Two-Lane Closure	Three-Lane Closure	Four-Lane Closure	Two-Lane Closure	Three-Lane Closure	Four-Lane Closure
076A	(6.953) I-270 NB to WB Ramp Overpass	(6.065) I-25 WB to SB Off Ramp	WB	3	9 PM to Midnight Midnight to 6 AM			7 PM to Midnight Midnight to 5 AM		
076A	(9.700) US 6/US 85 On Ramp	(12.427) US 85 EB Off Ramp	EB	3	10 PM to Midnight Midnight to 6 AM			10 PM to Midnight Midnight to 6 AM		
076A	(12.379) US 85 WB On Ramp	(9.798) US 6 WB Off Ramp	WB	3	8 PM to Midnight Midnight to 5 AM			8 PM to Midnight Midnight to 5 AM		
083A	(54.210) South Pinery Pkwy	(56.861) Stroh Road	NB	3	6 PM to Midnight Midnight to 6 AM			6 PM to Midnight Midnight to 11 AM		
083A	(56.861) Stroh Road	(54.210) South Pinery Pkwy	SB	3	7 PM to 6 AM 9 AM to 11 AM			6 PM to Midnight Midnight to 11 AM		
083A	(56.861) Stroh Road	(59.187) Hilltop Road	NB	3	7 PM to Midnight Midnight to 6 AM			7 PM to Midnight Midnight to 10 AM		
083A	(59.187) Hilltop Road	(56.861) Stroh Road	SB	3	7 PM to Midnight Midnight to 6 AM			7 PM to Midnight Midnight to 10 AM		
083A	(59.187) Hilltop Road	(61.448) Pine Lane	NB	3	8 PM to Midnight Midnight to 6 AM			8 PM to Midnight Midnight to 9 AM		
083A	(61.448) Pine Lane	(59.187) Hilltop Road	SB	3	8 PM to Midnight Midnight to 6 AM			8 PM to Midnight Midnight to 9 AM		
083A	(61.448) Pine Lane	(62.143) E-470 NB to WB Clover	NB	4	6 PM to 6 AM 9 AM to 11 AM	8 PM to Midnight Midnight to 6 AM		6 PM to Midnight Midnight to 11 AM	10 PM to Midnight Midnight to 8 AM	
083A	(62.040) E-470 SB to EB Clover	(61.448) Pine Lane	SB	3	9 PM to Midnight Midnight to 6 AM			10 PM to Midnight Midnight to 8 AM		
083A	(62.143) E-470 NB to WB Clover	(62.543) Cottonwood Dr	NB	3	8 PM to Midnight Midnight to 6 AM			9 PM to Midnight Midnight to 9 AM		
083A	(62.543) Cottonwood Dr	(62.040) E-470 SB to EB Clover	SB	4	6 PM to 6 AM 9 AM to 3 PM	9 PM to Midnight Midnight to 6 AM		5 PM to Midnight Midnight to 1 PM	9 PM to Midnight Midnight to 9 AM	
083A	(62.543) Cottonwood Dr	(65.320) SH 88B/Arapahoe Road	NB	3	8 PM to Midnight Midnight to 6 AM			9 PM to Midnight Midnight to 9 AM		
083A	(65.320) SH 88B/Arapahoe Road	(62.543) Cottonwood Dr	SB	3	9 PM to Midnight Midnight to 6 AM			9 PM to Midnight Midnight to 9 AM		
083A	(65.320) SH 88B/Arapahoe Road	(66.557) Orchard Road	NB	3	8 PM to Midnight Midnight to 6 AM			10 PM to Midnight Midnight to 9 AM		
083A	(66.557) Orchard Road	(65.320) SH 88B/Arapahoe Road	SB	3	9 PM to Midnight Midnight to 6 AM			10 PM to Midnight Midnight to 9 AM		
083A	(66.557) Orchard Road	(66.921) Chambers Road	NB	3	8 PM to Midnight Midnight to 6 AM			8 PM to Midnight Midnight to 9 AM		
083A	(66.921) Chambers Road	(66.557) Orchard Road	SB	3	7 PM to Midnight Midnight to 6 AM			8 PM to Midnight Midnight to 9 AM		
083A	(68.072) Saratoga Place	(68.790) Quincy Avenue	NB	3	8 PM to Midnight Midnight to 6 AM			8 PM to Midnight Midnight to 9 AM		
083A	(68.790) Quincy Avenue	(68.285) E Temple Dr	SB	3	7 PM to Midnight Midnight to 6 AM			8 PM to Midnight Midnight to 9 AM		
083A	(68.790) Quincy Avenue	(69.725) Hampden Avenue	NB	3	10 PM to Midnight Midnight to 6 AM			10 PM to Midnight Midnight to 8 AM		

State Highway Number	(MP) From	(MP) To	Direction	Directional Lanes	Weekday			Weekend		
					Two-Lane Closure	Three-Lane Closure	Four-Lane Closure	Two-Lane Closure	Three-Lane Closure	Four-Lane Closure
083A	(69.725) Hampden Avenue	(68.790) Quincy Avenue	SB	3	11 PM to Midnight Midnight to 6 AM			10 PM to Midnight Midnight to 8 AM		
083A	(69.725) Hampden Avenue	(70.566) I-225	NB	3	10 PM to Midnight Midnight to 6 AM			10 PM to Midnight Midnight to 8 AM		
083A	(70.566) I-225	(69.725) Hampden Avenue	SB	3	11 PM to Midnight Midnight to 6 AM			10 PM to Midnight Midnight to 8 AM		
083A	(70.566) I-225	(72.133) SH 30/Havana Street	NB	3	9 PM to Midnight Midnight to 9 AM			9 PM to Midnight Midnight to 9 AM		
083A	(72.133) SH 30/Havana Street	(70.566) I-225	SB	3	10 PM to Midnight Midnight to 6 AM			9 PM to Midnight Midnight to 9 AM		
083A	(72.491) Iliff Ave	(72.133) SH 30/Havana Street	SB	3	6 PM to 6 AM 9 AM to 2 PM			6 PM to Midnight Midnight to 11 AM		
085B	(184.667) I-25/Meadows Pkwy Overpass	(185.117) Santa Fe Drive	WB	3	8 PM to Midnight Midnight to 6 AM			7 PM to Midnight Midnight to 10 AM		
085B	(185.117) Santa Fe Drive	(184.667) I-25/Meadows Pkwy Overpass	EB	3	7 PM to Midnight Midnight to 6 AM			7 PM to Midnight Midnight to 10 AM		
085B	(203.942) HOV ends n/o Bowles Ave	(203.242) Sumner St/Vinewood St	SB	3	8 PM to Midnight Midnight to 6 AM			9 PM to Midnight Midnight to 9 AM		
085B	(208.886) Evans Ave NB On-Ramp	(209.453) Florida Ave	NB	3	8 PM to Midnight Midnight to 6 AM			10 PM to Midnight Midnight to 8 AM		
085B	(209.830) S Platte River Dr	(208.886) Evans Ave SB Off-Ramp	SB	3	8 PM to 6 AM 12 PM to 1 PM			10 PM to Midnight Midnight to 8 AM		
085B	(209.453) Florida Ave	(210.383) I-25 NB to NB Off-Ramp	NB	3	10 PM to Midnight Midnight to 6 AM			10 PM to Midnight Midnight to 8 AM		
085B	(210.476) I-25 SB to SB On-Ramp	(209.830) S Platte River Dr	SB	4	7 PM to Midnight Midnight to 6 AM	10 pm to Midnight Midnight to 6 AM		8 PM to Midnight Midnight to 10 AM	11 PM to Midnight Midnight to 7 AM	
085B	(210.383) I-25 NB to NB Off-Ramp	(210.864) Home Depot Access	NB	3	10 PM to Midnight Midnight to 6 AM			10 PM to Midnight Midnight to 8 AM		
085B	(210.864) Home Depot Access	(210.476) I-25 SB to SB On-Ramp	SB	3	10 PM to Midnight Midnight to 6 AM			10 PM to Midnight Midnight to 8 AM		
085C	(230.624) E-470 SB On-Ramp	(230.300) SH 22/124th Ave	SB	3	7 PM to 6 AM 9 AM to 10 AM			7 PM to Midnight Midnight to 10 AM		
086B	(100.000) I-25/Meadows Pkwy Overpass	(100.382) Front St	EB	3	7 PM to Midnight Midnight to 6 AM			7 PM to Midnight Midnight to 10 AM		
086B	(100.382) Front St	(100.000) I-25/Meadows Pkwy Overpass	WB	3	7 PM to Midnight Midnight to 6 AM			7 PM to Midnight Midnight to 10 AM		
086B	(100.382) Front St	(101.021) Allen St/Woodlands Blvd	EB	3	6 PM to Midnight Midnight to 6 AM			6 PM to Midnight Midnight to 12 PM		
086B	(101.021) Allen St/Woodlands Blvd	(100.382) Front St	WB	3	7 PM to 6 AM 9 AM to 11 AM			6 PM to Midnight Midnight to 12 PM		
088A	(0.000) US 40/Colfax Avenue	(0.496) 10th Avenue	SB	3	8 PM to Midnight Midnight to 6 AM			8 PM to Midnight Midnight to 9 AM		
088A	(0.496) 10th Avenue	(0.000) US 40/Colfax Avenue	NB	3	7 PM to Midnight Midnight to 6 AM			8 PM to Midnight Midnight to 9 AM		

Lane Closure Strategy - 6th Ed.

Part E - Two-, Three-, and Four-Lane Closure Allowed Hours

CDOT Region I

State Highway Number	(MP) From	(MP) To	Direction	Directional Lanes	Weekday			Weekend		
					Two-Lane Closure	Three-Lane Closure	Four-Lane Closure	Two-Lane Closure	Three-Lane Closure	Four-Lane Closure
088A	(0.496) 10th Avenue	(1.054) US 6/6th Avenue WB Ramps	SB	3	7 PM to 6 AM 9 AM to 11 AM			7 PM to Midnight Midnight to 10 AM		
088A	(1.054) US 6/6th Avenue WB Ramps	(0.496) 10th Avenue	NB	3	7 PM to Midnight Midnight to 6 AM			7 PM to Midnight Midnight to 10 AM		
088A	(1.054) US 6/6th Avenue WB Ramps	(1.978) SH 26/Alameda Avenue	SB	3	8 PM to 6 AM 9 AM to 12 PM			7 PM to Midnight Midnight to 10 AM		
088A	(1.978) SH 26/Alameda Avenue	(1.054) US 6/6th Avenue WB Ramps	NB	3	7 PM to Midnight Midnight to 6 AM			7 PM to Midnight Midnight to 10 AM		
088A	(1.978) SH 26/Alameda Avenue	(3.940) Jewell Ave	SB	3	6 PM to Midnight Midnight to 6 AM			8 PM to Midnight Midnight to 9 AM		
088A	(7.939) Federal Blvd	(8.711) US 85/Santa Fe Dr	EB	3	7 PM to Midnight Midnight to 6 AM			8 PM to Midnight Midnight to 10 AM		
088A	(8.711) US 85/Santa Fe Dr	(7.939) Federal Blvd	WB	3	8 PM to Midnight Midnight to 6 AM			8 PM to Midnight Midnight to 10 AM		
088A	(8.711) US 85/Santa Fe Dr	(9.096) Windermere St	EB	3	8 PM to Midnight Midnight to 6 AM			9 PM to Midnight Midnight to 10 AM		
088A	(9.096) Windermere St	(8.711) US 85/Santa Fe Dr	WB	3	7 PM to Midnight Midnight to 6 AM			8 PM to Midnight Midnight to 10 AM		
088A	(14.360) Niagra Ave	(14.770) I-25	EB	3	5 PM to Midnight Midnight to 6 AM			6 PM to Midnight Midnight to 11 AM		
088A	(14.770) I-25	(14.360) Niagra Ave	WB	3	6 PM to Midnight Midnight to 6 AM			6 PM to Midnight Midnight to 11 AM		
088B	(16.827) I-25	(17.374) Dayton Street	EB	3	8 PM to Midnight Midnight to 6 AM			9 PM to Midnight Midnight to 8 AM		
088B	(17.374) Dayton Street	(16.827) I-25	WB	3	8 PM to Midnight Midnight to 6 AM			10 PM to Midnight Midnight to 8 AM		
088B	(17.374) Dayton Street	(19.063) Peoria Street	EB	3	9 PM to Midnight Midnight to 6 AM			9 PM to Midnight Midnight to 9 AM		
088B	(19.063) Peoria Street	(17.374) Dayton Street	WB	3	8 PM to Midnight Midnight to 6 AM			9 PM to Midnight Midnight to 8 AM		
088B	(19.063) Peoria Street	(20.496) Jordan Road	EB	3	9 PM to Midnight Midnight to 6 AM			9 PM to Midnight Midnight to 9 AM		
088B	(20.496) Jordan Road	(19.063) Peoria Street	WB	3	7 PM to Midnight Midnight to 6 AM			9 PM to Midnight Midnight to 9 AM		
088B	(20.496) Jordan Road	(21.734) SH 83/Parker Rd	EB	3	8 PM to 6 AM 9 AM to 1 PM			9 PM to Midnight Midnight to 8 AM		
088B	(21.734) SH 83/Parker Rd	(20.496) Jordan Road	WB	3	6 PM to 7 AM 11 AM to 2 PM			10 PM to Midnight Midnight to 8 AM		
095A	(12.085) 72nd Avenue	(12.584) 76th Avenue	NB	3	7 PM to 6 AM 10 AM to 1 PM			6 PM to Midnight Midnight to 12 PM		
095A	(12.584) 76th Avenue	(12.085) 72nd Avenue	SB	3	7 PM to 6 AM 10 AM to 3 PM			6 PM to Midnight Midnight to 12 PM		
121A	(3.334) Coal Mine Ave	(4.347) Bowles Ave	NB	3	8 PM to Midnight Midnight to 6 AM			8 PM to Midnight Midnight to 10 AM		

State Highway Number	(MP) From	(MP) To	Direction	Directional Lanes	Weekday			Weekend		
					Two-Lane Closure	Three-Lane Closure	Four-Lane Closure	Two-Lane Closure	Three-Lane Closure	Four-Lane Closure
121A	(4.347) Bowles Ave	(7.515) US 285/Hampden Ave WB Ramps	NB	3	9 PM to Midnight Midnight to 6 AM			8 PM to Midnight Midnight to 9 AM		
121A	(7.515) US 285/Hampden Ave WB Ramps	(4.347) Bowles Ave	SB	3	9 PM to Midnight Midnight to 6 AM			8 PM to Midnight Midnight to 9 AM		
121A	(10.925) Ohio Avenue	(11.427) SH 26/Alameda Avenue	NB	3	9 PM to Midnight Midnight to 6 AM			8 PM to Midnight Midnight to 9 AM		
121A	(11.427) SH 26/Alameda Avenue	(10.925) Ohio Avenue	SB	3	9 PM to Midnight Midnight to 6 AM			8 PM to Midnight Midnight to 9 AM		
121A	(11.427) SH 26/Alameda Avenue	(12.444) US 6/6th Avenue	NB	3	9 PM to Midnight Midnight to 6 AM			9 PM to Midnight Midnight to 8 AM		
121A	(12.444) US 6/6th Avenue	(11.427) SH 26/Alameda Avenue	SB	3	9 PM to Midnight Midnight to 6 AM			9 PM to Midnight Midnight to 8 AM		
121A	(12.444) US 6/6th Avenue	(13.596) US 40/Colfax Avenue	NB	3	9 PM to Midnight Midnight to 6 AM			9 PM to Midnight Midnight to 9 AM		
121A	(13.596) US 40/Colfax Avenue	(12.444) US 6/6th Avenue	SB	3	7 PM to Midnight Midnight to 6 AM			9 PM to Midnight Midnight to 9 AM		
121A	(15.632) 38th Avenue	(16.732) I-70 EB Ramp Terminal	NB	3	7 PM to Midnight Midnight to 6 AM			7 PM to Midnight Midnight to 10 AM		
121A	(16.994) I-70/I-76 Off Ramp	(15.632) 38th Avenue	SB	3	7 PM to Midnight Midnight to 6 AM			7 PM to Midnight Midnight to 10 AM		
121A	(16.732) I-70 EB Ramp Terminal	(17.152) 52nd Avenue	NB	3	9 PM to Midnight Midnight to 6 AM			10 PM to Midnight Midnight to 8 AM		
121A	(17.152) 52nd Avenue	(16.994) I-70/I-76 Off Ramp	SB	3	10 PM to Midnight Midnight to 6 AM			10 PM to Midnight Midnight to 8 AM		
121A	(17.152) 52nd Avenue	(22.115) 92nd Avenue	NB	3	8 PM to Midnight Midnight to 6 AM			9 PM to Midnight Midnight to 9 AM		
121A	(22.115) 92nd Avenue	(17.152) 52nd Avenue	SB	3	8 PM to Midnight Midnight to 6 AM			9 PM to Midnight Midnight to 9 AM		
121A	(25.350) Metro Airport Ave/Uptown Ave	(26.102) US 36 NB to WB Clover	NB	3	7 PM to Midnight Midnight to 6 AM			7 PM to Midnight Midnight to 10 AM		
121A	(26.122) US 36 SB to WB Off Ramp	(25.350) Metro Airport Ave/Uptown Ave	SB	3	7 PM to Midnight Midnight to 6 AM			7 PM to Midnight Midnight to 10 AM		
128A	(7.190) Interlocken Blvd	(6.210) Interlocken Pkwy/96th St	WB	3	6 PM to 6 AM 9 AM to 3 PM			Anytime		
128A	(7.190) Interlocken Blvd	(7.973) SH 121/Wadsworth Pkwy	EB	3	6 PM to 6 AM 9 AM to 3 PM			Anytime		
128A	(7.973) SH 121/Wadsworth Pkwy	(7.190) Interlocken Blvd	WB	3	6 PM to 6 AM 9 AM to 3 PM			Anytime		
128A	(7.973) SH 121/Wadsworth Pkwy	(9.000) US 287/120th Avenue	EB	3	6 PM to 6 AM 9 AM to 3 PM			Anytime		
128A	(9.000) US 287/120th Avenue	(7.973) SH 121/Wadsworth Pkwy	WB	3	6 PM to 6 AM 9 AM to 3 PM			Anytime		
128B	(12.168) US 287/Federal Blvd	(13.201) Pecos Street	EB	3	8 PM to Midnight Midnight to 6 AM			7 PM to Midnight Midnight to 10 AM		

State Highway Number	(MP) From	(MP) To	Direction	Directional Lanes	Weekday			Weekend		
					Two-Lane Closure	Three-Lane Closure	Four-Lane Closure	Two-Lane Closure	Three-Lane Closure	Four-Lane Closure
128B	(13.201) Pecos Street	(13.698) Huron Street	EB	3	8 PM to Midnight Midnight to 6 AM			7 PM to Midnight Midnight to 10 AM		
128B	(13.698) Huron Street	(13.201) Pecos Street	WB	3	7 PM to Midnight Midnight to 6 AM			7 PM to Midnight Midnight to 10 AM		
128B	(13.698) Huron Street	(14.113) I-25	EB	3	10 PM to Midnight Midnight to 6 AM			9 PM to Midnight Midnight to 9 AM		
128B	(14.113) I-25	(13.698) Huron Street	WB	3	9 PM to Midnight Midnight to 6 AM			9 PM to Midnight Midnight to 9 AM		
177A	(0.000) C-470 EB Ramps	(0.100) County Line Road	NB	3	6 PM to 6 AM 9 AM to 12 PM			7 PM to Midnight Midnight to 8 AM		
177A	(0.100) County Line Road	(0.000) C-470 EB Ramps	SB	3	6 PM to 6 AM 9 AM to 12 PM			7 PM to Midnight Midnight to 12 PM		
225A	(0.000) I-25	(1.205) DTC Blvd/Tamarac NB On Ramp	NB	3	11 PM to Midnight Midnight to 5 AM			11 PM to Midnight Midnight to 4 AM		
225A	(1.162) DTC Blvd/Tamarac SB Off Ramp	(0.000) I-25	SB	3	Midnight to 5 AM			Midnight to 5 AM		
225A	(1.205) DTC Blvd/Tamarac NB On Ramp	(3.726) SH 83/Parker Road NB Off Ramp	NB	4	9 PM to Midnight Midnight to 5 AM	11 PM to Midnight Midnight to 5 AM		9 PM to Midnight Midnight to 5 AM	11 PM to Midnight Midnight to 4 AM	
225A	(3.533) SH 83/Parker Road SB On Ramp	(1.162) DTC Blvd/Tamarac SB Off Ramp	SB	4	9 PM to Midnight Midnight to 6 AM	Midnight to 5 AM		9 PM to Midnight Midnight to 6 AM	Midnight to 5 AM	
225A	(3.726) SH 83/Parker Road NB Off Ramp	(4.255) SH 83/Parker Road NB On Ramp	NB	3	11 PM to Midnight Midnight to 5 AM			11 PM to Midnight Midnight to 4 AM		
225A	(4.267) SH 83/Parker Road SB Off Ramp	(3.533) SH 83/Parker Road SB On Ramp	SB	3	Midnight to 5 AM			Midnight to 5 AM		
225A	(4.255) SH 83/Parker Road NB On Ramp	(5.357) Iliff Ave EB to NB On Ramp	NB	3	11 PM to Midnight Midnight to 5 AM			11 PM to Midnight Midnight to 4 AM		
225A	(5.404) Iliff Ave WB to SB On Ramp	(4.267) SH 83/Parker Road SB Off Ramp	SB	4	9 PM to Midnight Midnight to 6 AM	Midnight to 5 AM		8 PM to Midnight Midnight to 6 AM	Midnight to 5 AM	
225A	(5.357) Iliff Ave EB to NB On Ramp	(6.722) Mississippi Ave NB Off Ramp	NB	4	9 PM to Midnight Midnight to 6 AM	11 PM to Midnight Midnight to 5 AM		9 PM to Midnight Midnight to 5 AM	11 PM to Midnight Midnight to 4 AM	
225A	(6.886) Mississippi Ave	(5.404) Iliff Ave WB to SB On Ramp	SB	3	Midnight to 5 AM			Midnight to 5 AM		
225A	(6.722) Mississippi Ave NB Off Ramp	(8.954) SH 30/6th Avenue	NB	3	Midnight to 5 AM			11 PM to Midnight Midnight to 4 AM		
225A	(8.954) SH 30/6th Avenue	(6.886) Mississippi Ave	SB	3	1 AM to 5 AM			Midnight to 5 AM		
225A	(8.954) SH 30/6th Avenue	(9.901) US 40/Colfax Avenue	NB	3	11 PM to Midnight Midnight to 4 AM			Midnight to 4 AM		
225A	(9.901) US 40/Colfax Avenue	(8.954) SH 30/6th Avenue	SB	3	Midnight to 5 AM			1 AM to 5 AM		
225A	(9.901) US 40/Colfax Avenue	(12.431) I-70	NB	4	10 PM to Midnight Midnight to 5 AM	Midnight to 4 AM		9 PM to Midnight Midnight to 5 AM	11 PM to Midnight Midnight to 4 AM	
225A	(12.431) I-70	(9.901) US 40/Colfax Avenue	SB	4	9 PM to Midnight Midnight to 6 AM	Midnight to 5 AM		9 PM to Midnight Midnight to 6 AM	Midnight to 5 AM	

State Highway Number	(MP) From	(MP) To	Direction	Directional Lanes	Weekday			Weekend		
					Two-Lane Closure	Three-Lane Closure	Four-Lane Closure	Two-Lane Closure	Three-Lane Closure	Four-Lane Closure
270B	(1.100) I-76	(0.177) I-25	WB	3	9 PM to Midnight Midnight to 5 AM			10 PM to Midnight Midnight to 5 AM		
285D	(256.835) SH 95/Sheridan Blvd EB On-Ramp	(257.691) Lowell Blvd/Knox Ct	EB	3	7 PM to Midnight Midnight to 6 AM			7 PM to Midnight Midnight to 6 AM		
285D	(257.691) Lowell Blvd/Knox Ct	(256.835) SH 95 Sheridan Blvd WB Off Ramp	WB	3	8 PM to Midnight Midnight to 6 AM			7 PM to Midnight Midnight to 7 AM		
285D	(257.691) Lowell Blvd/Knox Ct	(257.906) SH 88/Federal Blvd EB Off-Ramp	EB	3	7 PM to Midnight Midnight to 6 AM			10 PM to Midnight Midnight to 8 AM		
285D	(257.906) SH 88/Federal Blvd WB On-Ramp	(257.691) Lowell Blvd/Knox Ct	WB	3	9 PM to Midnight Midnight to 6 AM			10 PM to Midnight Midnight to 8 AM		
285D	(258.252) SH 88/Federal Blvd EB On-Ramp	(259.326) US 85/Santa Fe Drive	EB	3	8 PM to Midnight Midnight to 6 AM			10 PM to Midnight Midnight to 8 AM		
285D	(259.326) US 85/Santa Fe Drive	(258.252) SH 88/Federal Blvd WB Off-Ramp	WB	3	9 PM to Midnight Midnight to 6 AM			10 PM to Midnight Midnight to 8 AM		
285D	(259.326) US 85/Santa Fe Drive	(260.016) Broadway EB Off-Ramp	EB	3	9 PM to Midnight Midnight to 6 AM			10 PM to Midnight Midnight to 8 AM		
285D	(260.051) Broadway WB On-Ramp	(259.326) US 85/Santa Fe Drive	WB	3	9 PM to Midnight Midnight to 6 AM			10 PM to Midnight Midnight to 8 AM		
285D	(260.265) Broadway EB On-Ramp	(261.716) SH 177/University Blvd	EB	3	8 PM to Midnight Midnight to 6 AM			9 PM to Midnight Midnight to 9 AM		
285D	(261.716) SH 177/University Blvd	(260.265) Broadway WB Off-Ramp	WB	3	8 PM to Midnight Midnight to 6 AM			9 PM to Midnight Midnight to 9 AM		
285D	(261.716) SH 177/University Blvd	(262.688) SH 2/Colorado Blvd	EB	3	9 PM to Midnight Midnight to 7 AM			9 PM to Midnight Midnight to 9 AM		
285D	(262.688) SH 2/Colorado Blvd	(261.716) SH 177/University Blvd	WB	3	9 PM to Midnight Midnight to 7 AM			9 PM to Midnight Midnight to 9 AM		
285D	(263.776) S Ivy Way	(263.947) I-25 NB Ramps	EB	3	9 PM to Midnight Midnight to 6 AM			9 PM to Midnight Midnight to 9 AM		
285D	(263.947) I-25 NB Ramps	(263.776) S Ivy Way	WB	3	9 PM to Midnight Midnight to 6 AM			9 PM to Midnight Midnight to 9 AM		
287C	(282.700) US 40/Colfax Avenue	(282.800) 20th Avenue	NB	3	7 PM to 6 AM 9 AM to 3 PM			6 PM to Midnight Midnight to 12 PM		
287C	(282.800) 20th Avenue	(282.700) US 40/Colfax Avenue	SB	3	7 PM to 6 AM 12 PM to 3 PM			6 PM to Midnight Midnight to 12 PM		
287C	(286.967) I-76 WB Ramps	(288.815) 72nd Avenue	NB	3	7 PM to 6 AM 9 AM to 2 PM			6 PM to Midnight Midnight to 11 AM		
287C	(288.815) 72nd Avenue	(286.967) I-76 WB Ramps	SB	3	7 PM to 6 AM 10 AM to 3 PM			6 PM to Midnight Midnight to 11 AM		
287C	(288.815) 72nd Avenue	(289.340) US 36	NB	3	9 PM to 6 AM 9 AM to 11 AM			8 PM to Midnight Midnight to 9 AM		
287C	(289.340) US 36	(288.815) 72nd Avenue	SB	3	7 PM to Midnight Midnight to 6 AM			8 PM to Midnight Midnight to 9 AM		
287C	(289.340) US 36	(290.270) 84th Avenue	NB	3	9 PM to Midnight Midnight to 6 AM			7 PM to Midnight Midnight to 9 AM		

State Highway Number	(MP) From	(MP) To	Direction	Directional Lanes	Weekday			Weekend		
					Two-Lane Closure	Three-Lane Closure	Four-Lane Closure	Two-Lane Closure	Three-Lane Closure	Four-Lane Closure
287C	(290.270) 84th Avenue	(289.340) US 36	SB	3	8 PM to Midnight Midnight to 6 AM			8 PM to Midnight Midnight to 9 AM		
287C	(290.270) 84th Avenue	(293.744) 112th Ave	NB	3	9 PM to 6 AM 9 AM to 2 PM			5 PM to Midnight Midnight to 12 PM		
287C	(293.744) 112th Ave	(290.270) 84th Avenue	SB	3	7 PM to 6 AM 9 AM to 12 PM			5 PM to Midnight Midnight to 12 PM		
287C	(293.744) 112th Ave	(294.721) 120th Avenue	NB	3	6 PM to 6 AM 9 AM to 1 PM			5 PM to Midnight Midnight to 1 PM		
287C	(294.721) 120th Avenue	(293.744) 112th Ave	SB	3	6 PM to 6 AM 9 AM to 2 PM			5 PM to Midnight Midnight to 1 PM		
287C	(294.721) Federal Blvd	(297.572) Hemlock Street	EB	3	8 PM to Midnight Midnight to 6 AM			8 PM to Midnight Midnight to 9 AM		
287C	(297.572) Hemlock Street	(294.721) Federal Blvd	WB	3	8 PM to Midnight Midnight to 6 AM			8 PM to Midnight Midnight to 9 AM		
391A	(0.000) US 285/Hampden Avenue	(0.182) W Girton Drive	NB	3	7 PM to Midnight Midnight to 6 AM			7 PM to Midnight Midnight to 10 AM		
391A	(0.182) W Girton Drive	(0.000) US 285/Hampden Avenue	SB	3	7 PM to Midnight Midnight to 6 AM			7 PM to Midnight Midnight to 10 AM		
391A	(9.571) I-70 WB Ramps	(9.641) 49th Avenue	NB	3	7 PM to Midnight Midnight to 6 AM			7 PM to Midnight Midnight to 10 AM		
391A	(9.641) 49th Avenue	(9.571) I-70 WB Ramps	SB	3	7 PM to Midnight Midnight to 6 AM			7 PM to Midnight Midnight to 10 AM		
470A	(0.000) I-70	(3.889) SH 8 Morrison Road SB Off Ramp	SB/EB	3	8 PM to Midnight Midnight to 6 AM			7 PM to Midnight Midnight to 7 AM		
470A	(3.812) SH 8 Morrison Road NB On Ramp	(0.000) I-70	NB/WB	3	7 PM to Midnight Midnight to 6 AM			7 PM to Midnight Midnight to 6 AM		
470A	(5.695) US 285	(4.550) SH 8 Morrison Road NB Off Ramp	NB/WB	3	9 PM to Midnight Midnight to 6 AM			7 PM to Midnight Midnight to 6 AM		
470A	(24.525) Quebec Street EB On Ramp	(26.195) I-25 Ex. 194 Lone Tree EB Off Ramp	SB/EB	3	9 PM to Midnight Midnight to 6 AM			8 PM to Midnight Midnight to 6 AM		
470A	(26.195) I-25 Ex. 194 Lone Tree WB On Ramp	(24.519) Quebec Street WB Off Ramp	NB/WB	3	10 PM to Midnight Midnight to 6 AM			9 PM to Midnight Midnight to 6 AM		

PART F

I-70 Mountain Corridor Allowed Hours

**Part F - I-70 Mountain Corridor Allowed Hours
SUMMER (JUNE, JULY, AUGUST, SEPTEMBER)**

State Highway Number	(MP) From	(MP) To	Direction	Raw Bidirectional AADT	Dir. Lanes	Highway Type	Weekday (Monday through Wednesday)			Thursday			Friday		
							One-Lane Closure	Two-Lane Closure	Three-Lane Closure	One-Lane Closure	Two-Lane Closure	Three-Lane Closure	One-Lane Closure	Two-Lane Closure	Three-Lane Closure
070A	(213.651) EJMT West End	(216.185) US 6/Loveland Pass	EB	37,000	2	Freeway	7 PM to Midnight Midnight to 9 AM			7 PM to Midnight Midnight to 9 AM			7 PM to Midnight Midnight to 9 AM		
070A	(216.185) US 6/Loveland Pass	(213.651) EJMT West End	WB	37,000	2	Freeway	6 PM to Midnight Midnight to 7 AM			8 PM to Midnight Midnight to 7 AM			9 PM to Midnight Midnight to 7 AM		
070A	(216.185) US 6/Loveland Pass	(231.889) US 40/Empire	EB	40,000	2	Freeway	7 PM to Midnight Midnight to 9 AM			7 PM to Midnight Midnight to 9 AM			8 PM to Midnight Midnight to 9 AM		
070A	(231.889) US 40/Empire	(216.185) US 6/Loveland Pass	WB	40,000	2	Freeway	6 PM to Midnight Midnight to 7 AM			8 PM to Midnight Midnight to 7 AM			9 PM to Midnight Midnight to 7 AM		
070A	(231.889) US 40/Empire	(241.125) Idaho Springs (Ex. 241)	EB	46,000	2	Freeway	8 PM to Midnight Midnight to 8 AM			8 PM to Midnight Midnight to 9 AM			8 PM to Midnight Midnight to 9 AM		
070A	(241.125) Idaho Springs (Ex. 241)	(231.889) US 40/Empire	WB	46,000	2	Freeway	7 PM to Midnight Midnight to 7 AM			8 PM to Midnight Midnight to 7 AM			9 PM to Midnight Midnight to 7 AM		
070A	(241.125) Idaho Springs (Ex. 241)	(243.580) End WB Express Lane Restriction	EB	55,000	2	Freeway	8 PM to Midnight Midnight to 8 AM			8 PM to Midnight Midnight to 8 AM			9 PM to Midnight Midnight to 8 AM		
070A	(243.580) End WB Express Lane Restriction	(241.125) Idaho Springs (Ex. 241)	WB	55,000	2	Freeway	7 PM to Midnight Midnight to 6 AM			8 PM to Midnight Midnight to 6 AM			9 PM to Midnight Midnight to 6 AM		
070A	(243.580) End WB Express Lane Restriction	(246.415) w/o Beaver Brook Interchange (Ex. 247)	EB	53,000	3	Freeway	5 PM to Midnight Midnight to Noon	8 PM to Midnight Midnight to 8 AM		5 PM to Midnight Midnight to 1 PM	8 PM to Midnight Midnight to 7 AM		6 PM to Midnight Midnight to 11 AM	9 PM to Midnight Midnight to 8 AM	
070A	(246.415) w/o Beaver Brook Interchange (Ex. 247)	(243.580) End WB Express Lane Restriction	WB	53,000	2	Freeway	7 PM to Midnight Midnight to 6 AM			8 PM to Midnight Midnight to 6 AM			9 PM to Midnight Midnight to 6 AM		
070A	(246.415) w/o Beaver Brook Interchange (Ex. 247)	(251.318) Evergreen Parkway/El Rancho (Ex. 252)	EB	50,000	3	Freeway	5 PM to Midnight Midnight to 1 PM	8 PM to Midnight Midnight to 8 AM		5 PM to Midnight Midnight to 1 PM	8 PM to Midnight Midnight to 8 AM		6 PM to Midnight Midnight to 11 AM	9 PM to Midnight Midnight to 8 AM	
070A	(251.318) Evergreen Parkway/El Rancho (Ex. 252)	(246.415) w/o Beaver Brook Interchange (Ex. 247)	WB	50,000	3	Freeway	Anytime	7 PM to Midnight Midnight to 6 AM		4 PM to Midnight Midnight to 10 AM	8 PM to Midnight Midnight to 7 AM		7 PM to Midnight Midnight to 9 AM	9 PM to Midnight Midnight to 7 AM	
070A	(251.318) Evergreen Parkway/El Rancho (Ex. 252)	(255.974) Lookout Mountain (Ex. 256)	EB	71,000	3	Freeway	7 PM to Midnight Midnight to 9 AM	9 PM to Midnight Midnight to 6 AM		7 PM to Midnight Midnight to 10 AM	9 PM to Midnight Midnight to 6 AM		7 PM to Midnight Midnight to 9 AM	10 PM to Midnight Midnight to 7 AM	
070A	(255.974) Lookout Mountain (Ex. 256)	(251.318) Evergreen Parkway/El Rancho (Ex. 252)	WB	71,000	3	Freeway	6 PM to Midnight Midnight to 7 AM	9 PM to Midnight Midnight to 5 AM		7 PM to Midnight Midnight to 7 AM	10 PM to Midnight Midnight to 5 AM		8 PM to Midnight Midnight to 7 AM	10 PM to Midnight Midnight to 6 AM	
070A	(255.974) Lookout Mountain (Ex. 256)	(258.722) US 40/Morrison Road	EB	81,000	3	Freeway	7 PM to Midnight Midnight to 7 AM	10 PM to Midnight Midnight to 6 AM		7 PM to Midnight Midnight to 8 AM	10 PM to Midnight Midnight to 6 AM		8 PM to Midnight Midnight to 9 AM	10 PM to Midnight Midnight to 6 AM	
070A	(258.969) US 40/Morrison Road WB Off Ramp	(255.974) Lookout Mountain (Ex. 256)	WB	81,000	3	Freeway	7 PM to Midnight Midnight to 6 AM	9 PM to Midnight Midnight to 5 AM		8 PM to Midnight Midnight to 7 AM	10 PM to Midnight Midnight to 5 AM		8 PM to Midnight Midnight to 6 AM	10 PM to Midnight Midnight to 5 AM	
070A	(258.722) US 40/Morrison Road	(259.756) C-470	EB	89,000	3	Freeway	7 PM to Midnight Midnight to 7 AM	10 PM to Midnight Midnight to 6 AM		7 PM to Midnight Midnight to 7 AM	10 PM to Midnight Midnight to 6 AM		8 PM to Midnight Midnight to 8 AM	11 PM to Midnight Midnight to 6 AM	
070A	(259.940) C-470 WB to WB On Ramp	(258.969) US 40/Morrison Road WB Off Ramp	WB	89,000	4	Freeway	6 PM to Midnight Midnight to 7 AM	7 PM to Midnight Midnight to 6 AM	10 PM to Midnight Midnight to 5 AM	7 PM to Midnight Midnight to 7 AM	8 PM to Midnight Midnight to 6 AM	10 PM to Midnight Midnight to 5 AM	7 PM to Midnight Midnight to 7 AM	9 PM to Midnight Midnight to 6 AM	11 PM to Midnight Midnight to 5 AM

State Highway Number	(MP) From	(MP) To	Direction	Raw Bidirectional AADT	Dir. Lanes	Highway Type	Saturday			Sunday		
							One-Lane Closure	Two-Lane Closure	Three-Lane Closure	One-Lane Closure	Two-Lane Closure	Three-Lane Closure
070A	(213.651) EJMT West End	(216.185) US 6/Loveland Pass	EB	37,000	2	Freeway	8 PM to Midnight Midnight to 9 AM			9 PM to Midnight Midnight to 8 AM		
070A	(216.185) US 6/Loveland Pass	(213.651) EJMT West End	WB	37,000	2	Freeway	7 PM to Midnight Midnight to 7 AM			7 PM to Midnight Midnight to 8 AM		
070A	(216.185) US 6/Loveland Pass	(231.889) US 40/Empire	EB	40,000	2	Freeway	8 PM to Midnight Midnight to 8 AM			9 PM to Midnight Midnight to 8 AM		
070A	(231.889) US 40/Empire	(216.185) US 6/Loveland Pass	WB	40,000	2	Freeway	7 PM to Midnight Midnight to 7 AM			7 PM to Midnight Midnight to 8 AM		
070A	(231.889) US 40/Empire	(241.125) Idaho Springs (Ex. 241)	EB	46,000	2	Freeway	9 PM to Midnight Midnight to 9 AM			10 PM to Midnight Midnight to 8 AM		
070A	(241.125) Idaho Springs (Ex. 241)	(231.889) US 40/Empire	WB	46,000	2	Freeway	7 PM to Midnight Midnight to 6 AM			7 PM to Midnight Midnight to 7 AM		
070A	(241.125) Idaho Springs (Ex. 241)	(243.580) End WB Express Lane Restriction	EB	55,000	2	Freeway	10 PM to Midnight Midnight to 8 AM			10 PM to Midnight Midnight to 8 AM		
070A	(243.580) End WB Express Lane Restriction	(241.125) Idaho Springs (Ex. 241)	WB	55,000	2	Freeway	7 PM to Midnight Midnight to 6 AM			7 PM to Midnight Midnight to 7 AM		
070A	(243.580) End WB Express Lane Restriction	(246.415) w/o Beaver Brook Interchange (Ex. 247)	EB	53,000	3	Freeway	7 PM to Midnight Midnight to 10 AM	9 PM to Midnight Midnight to 8 AM		8 PM to Midnight Midnight to 9 AM	10 PM to Midnight Midnight to 8 AM	
070A	(246.415) w/o Beaver Brook Interchange (Ex. 247)	(243.580) End WB Express Lane Restriction	WB	53,000	2	Freeway	7 PM to Midnight Midnight to 6 AM			7 PM to Midnight Midnight to 7 AM		
070A	(246.415) w/o Beaver Brook Interchange (Ex. 247)	(251.318) Evergreen Parkway/El Rancho (Ex. 252)	EB	50,000	3	Freeway	7 PM to Midnight Midnight to 10 AM	9 PM to Midnight Midnight to 8 AM		8 PM to Midnight Midnight to 9 AM	10 PM to Midnight Midnight to 8 AM	
070A	(251.318) Evergreen Parkway/El Rancho (Ex. 252)	(246.415) w/o Beaver Brook Interchange (Ex. 247)	WB	50,000	3	Freeway	4 PM to Midnight Midnight to 7 AM	7 PM to Midnight Midnight to 6 AM		3 PM to Midnight Midnight to 9 AM	7 PM to Midnight Midnight to 7 AM	
070A	(251.318) Evergreen Parkway/El Rancho (Ex. 252)	(255.974) Lookout Mountain (Ex. 256)	EB	71,000	3	Freeway	8 PM to Midnight Midnight to 9 AM	11 PM to Midnight Midnight to 8 AM		9 PM to Midnight Midnight to 9 AM	10 PM to Midnight Midnight to 8 AM	
070A	(255.974) Lookout Mountain (Ex. 256)	(251.318) Evergreen Parkway/El Rancho (Ex. 252)	WB	71,000	3	Freeway	6 PM to Midnight Midnight to 6 AM	10 PM to Midnight Midnight to 5 AM		6 PM to Midnight Midnight to 7 AM	9 PM to Midnight Midnight to 6 AM	
070A	(255.974) Lookout Mountain (Ex. 256)	(258.722) US 40/Morrison Road	EB	81,000	3	Freeway	9 PM to Midnight Midnight to 9 AM	11 PM to Midnight Midnight to 7 AM		9 PM to Midnight Midnight to 9 AM	11 PM to Midnight Midnight to 8 AM	
070A	(258.969) US 40/Morrison Road WB Off Ramp	(255.974) Lookout Mountain (Ex. 256)	WB	81,000	3	Freeway	7 PM to Midnight Midnight to 6 AM	10 PM to Midnight Midnight to 5 AM		7 PM to Midnight Midnight to 7 AM	9 PM to Midnight Midnight to 6 AM	
070A	(258.722) US 40/Morrison Road	(259.756) C-470	EB	89,000	3	Freeway	9 PM to Midnight Midnight to 9 AM	11 PM to Midnight Midnight to 7 AM		9 PM to Midnight Midnight to 9 AM	11 PM to Midnight Midnight to 7 AM	
070A	(259.940) C-470 WB to WB On Ramp	(258.969) US 40/Morrison Road WB Off Ramp	WB	89,000	4	Freeway	5 PM to Midnight Midnight to 7 AM	7 PM to Midnight Midnight to 6 AM	11 PM to Midnight Midnight to 5 AM	5 PM to Midnight Midnight to 8 AM	7 PM to Midnight Midnight to 7 AM	10 PM to Midnight Midnight to 6 AM

State Highway Number	(MP) From	(MP) To	Direction	Raw Bidirectional AADT	Dir. Lanes	Highway Type	Weekday (Monday through Wednesday)			Thursday			Friday		
							One-Lane Closure	Two-Lane Closure	Three-Lane Closure	One-Lane Closure	Two-Lane Closure	Three-Lane Closure	One-Lane Closure	Two-Lane Closure	Three-Lane Closure
070A	(213.651) EJMT West End	(216.185) US 6/Loveland Pass	EB	37,000	2	Freeway	6 PM to Midnight Midnight to 10 AM			6 PM to Midnight Midnight to 10 AM			6 PM to Midnight Midnight to 10 AM		
070A	(216.185) US 6/Loveland Pass	(213.651) EJMT West End	WB	37,000	2	Freeway	4 PM to Midnight Midnight to 9 AM			7 PM to Midnight Midnight to 9 AM			8 PM to Midnight Midnight to 8 AM		
070A	(216.185) US 6/Loveland Pass	(231.889) US 40/Empire	EB	40,000	2	Freeway	6 PM to Midnight Midnight to 10 AM			6 PM to Midnight Midnight to 10 AM			7 PM to Midnight Midnight to 10 AM		
070A	(231.889) US 40/Empire	(216.185) US 6/Loveland Pass	WB	40,000	2	Freeway	5 PM to Midnight Midnight to 9 AM			7 PM to Midnight Midnight to 9 AM			9 PM to Midnight Midnight to 8 AM		
070A	(231.889) US 40/Empire	(241.125) Idaho Springs (Ex. 241)	EB	46,000	2	Freeway	7 PM to Midnight Midnight to 10 AM			7 PM to Midnight Midnight to 10 AM			7 PM to Midnight Midnight to 10 AM		
070A	(241.125) Idaho Springs (Ex. 241)	(231.889) US 40/Empire	WB	46,000	2	Freeway	5 PM to Midnight Midnight to 8 AM			7 PM to Midnight Midnight to 8 AM			8 PM to Midnight Midnight to 7 AM		
070A	(241.125) Idaho Springs (Ex. 241)	(243.580) End WB Express Lane Restriction	EB	55,000	2	Freeway	7 PM to Midnight Midnight to 9 AM			7 PM to Midnight Midnight to 9 AM			8 PM to Midnight Midnight to 9 AM		
070A	(243.580) End WB Express Lane Restriction	(241.125) Idaho Springs (Ex. 241)	WB	55,000	2	Freeway	6 PM to Midnight Midnight to 7 AM			7 PM to Midnight Midnight to 7 AM			8 PM to Midnight Midnight to 7 AM		
070A	(243.580) End WB Express Lane Restriction	(246.415) w/o Highland Hills Interchange (Ex. 247)	EB	53,000	3	Freeway	Anytime	7 PM to Midnight Midnight to 9 AM		Anytime	7 PM to Midnight Midnight to 9 AM		5 PM to Midnight Midnight to 2 PM	8 PM to Midnight Midnight to 9 AM	
070A	(246.415) w/o Highland Hills Interchange (Ex. 247)	(243.580) End WB Express Lane Restriction	WB	53,000	2	Freeway	5 PM to Midnight Midnight to 7 AM			7 PM to Midnight Midnight to 7 AM			8 PM to Midnight Midnight to 7 AM		
070A	(246.415) w/o Highland Hills Interchange (Ex. 247)	(251.318) Evergreen Parkway/El Rancho (Ex. 252)	EB	50,000	3	Freeway	Anytime	7 PM to Midnight Midnight to 9 AM		Anytime	7 PM to Midnight Midnight to 9 AM		4 PM to Midnight Midnight to 2 PM	8 PM to Midnight Midnight to 9 AM	
070A	(251.318) Evergreen Parkway/El Rancho (Ex. 252)	(246.415) w/o Highland Hills Interchange (Ex. 247)	WB	50,000	3	Freeway	Anytime	5 PM to Midnight Midnight to 7 AM		Anytime	7 PM to Midnight Midnight to 7 AM		6 PM to Midnight Midnight to 10 AM	8 PM to Midnight Midnight to 7 AM	
070A	(251.318) Evergreen Parkway/El Rancho (Ex. 252)	(255.974) Lookout Mountain (Ex. 256)	EB	71,000	3	Freeway	6 PM to Midnight Midnight to 11 AM	9 PM to Midnight Midnight to 7 AM		6 PM to Midnight Midnight to 11 AM	9 PM to Midnight Midnight to 7 AM		7 PM to Midnight Midnight to 10 AM	9 PM to Midnight Midnight to 7 AM	
070A	(255.974) Lookout Mountain (Ex. 256)	(251.318) Evergreen Parkway/El Rancho (Ex. 252)	WB	71,000	3	Freeway	6 PM to Midnight Midnight to 7 AM	8 PM to Midnight Midnight to 6 AM		7 PM to Midnight Midnight to 7 AM	9 PM to Midnight Midnight to 5 AM		7 PM to Midnight Midnight to 7 AM	10 PM to Midnight Midnight to 6 AM	
070A	(255.974) Lookout Mountain (Ex. 256)	(258.722) US 40/Morrison Road	EB	81,000	3	Freeway	7 PM to Midnight Midnight to 9 AM	9 PM to Midnight Midnight to 6 AM		7 PM to Midnight Midnight to 10 AM	9 PM to Midnight Midnight to 7 AM		7 PM to Midnight Midnight to 9 AM	10 PM to Midnight Midnight to 7 AM	
070A	(258.969) US 40/Morrison Road WB Off Ramp	(255.974) Lookout Mountain (Ex. 256)	WB	81,000	3	Freeway	6 PM to Midnight Midnight to 7 AM	9 PM to Midnight Midnight to 5 AM		7 PM to Midnight Midnight to 7 AM	10 PM to Midnight Midnight to 5 AM		8 PM to Midnight Midnight to 7 AM	10 PM to Midnight Midnight to 5 AM	
070A	(258.722) US 40/Morrison Road	(259.756) C-470	EB	89,000	3	Freeway	7 PM to Midnight Midnight to 8 AM	9 PM to Midnight Midnight to 6 AM		7 PM to Midnight Midnight to 9 AM	10 PM to Midnight Midnight to 6 AM		7 PM to Midnight Midnight to 9 AM	10 PM to Midnight Midnight to 7 AM	
070A	(259.940) C-470 WB to WB On Ramp	(258.969) US 40/Morrison Road WB Off Ramp	WB	89,000	4	Freeway	12 PM to Midnight Midnight to 8 AM	7 PM to Midnight Midnight to 7 AM	9 PM to Midnight Midnight to 5 AM	6 PM to Midnight Midnight to 8 AM	8 PM to Midnight Midnight to 7 AM	10 PM to Midnight Midnight to 5 AM	7 PM to Midnight Midnight to 8 AM	8 PM to Midnight Midnight to 7 AM	10 PM to Midnight Midnight to 5 AM

State Highway Number	(MP) From	(MP) To	Direction	Raw Bidirectional AADT	Dir. Lanes	Highway Type	Saturday			Sunday		
							One-Lane Closure	Two-Lane Closure	Three-Lane Closure	One-Lane Closure	Two-Lane Closure	Three-Lane Closure
070A	(213.651) EJMT West End	(216.185) US 6/Loveland Pass	EB	37,000	2	Freeway	7 PM to Midnight Midnight to 9 AM			8 PM to Midnight Midnight to 9 AM		
070A	(216.185) US 6/Loveland Pass	(213.651) EJMT West End	WB	37,000	2	Freeway	6 PM to Midnight Midnight to 8 AM			6 PM to Midnight Midnight to 9 AM		
070A	(216.185) US 6/Loveland Pass	(231.889) US 40/Empire	EB	40,000	2	Freeway	7 PM to Midnight Midnight to 9 AM			8 PM to Midnight Midnight to 9 AM		
070A	(231.889) US 40/Empire	(216.185) US 6/Loveland Pass	WB	40,000	2	Freeway	6 PM to Midnight Midnight to 7 AM			6 PM to Midnight Midnight to 9 AM		
070A	(231.889) US 40/Empire	(241.125) Idaho Springs (Ex. 241)	EB	46,000	2	Freeway	8 PM to Midnight Midnight to 9 AM			9 PM to Midnight Midnight to 9 AM		
070A	(241.125) Idaho Springs (Ex. 241)	(231.889) US 40/Empire	WB	46,000	2	Freeway	6 PM to Midnight Midnight to 7 AM			5 PM to Midnight Midnight to 8 AM		
070A	(241.125) Idaho Springs (Ex. 241)	(243.580) End WB Express Lane Restriction	EB	55,000	2	Freeway	9 PM to Midnight Midnight to 9 AM			9 PM to Midnight Midnight to 8 AM		
070A	(243.580) End WB Express Lane Restriction	(241.125) Idaho Springs (Ex. 241)	WB	55,000	2	Freeway	6 PM to Midnight Midnight to 6 AM			6 PM to Midnight Midnight to 8 AM		
070A	(243.580) End WB Express Lane Restriction	(246.415) w/o Highland Hills Interchange (Ex. 247)	EB	53,000	3	Freeway	6 PM to Midnight Midnight to 12 PM	9 PM to Midnight Midnight to 9 AM		7 PM to Midnight Midnight to 10 AM	9 PM to Midnight Midnight to 9 AM	
070A	(246.415) w/o Highland Hills Interchange (Ex. 247)	(243.580) End WB Express Lane Restriction	WB	53,000	2	Freeway	6 PM to Midnight Midnight to 6 AM			6 PM to Midnight Midnight to 8 AM		
070A	(246.415) w/o Highland Hills Interchange (Ex. 247)	(251.318) Evergreen Parkway/El Rancho (Ex. 252)	EB	50,000	3	Freeway	6 PM to Midnight Midnight to 12 PM	9 PM to Midnight Midnight to 9 AM		7 PM to Midnight Midnight to 10 AM	9 PM to Midnight Midnight to 9 AM	
070A	(251.318) Evergreen Parkway/El Rancho (Ex. 252)	(246.415) w/o Highland Hills Interchange (Ex. 247)	WB	50,000	3	Freeway	2 PM to Midnight Midnight to 8 AM	6 PM to Midnight Midnight to 6 AM		12 PM to Midnight Midnight to 11 AM	5 PM to Midnight Midnight to 8 AM	
070A	(251.318) Evergreen Parkway/El Rancho (Ex. 252)	(255.974) Lookout Mountain (Ex. 256)	EB	71,000	3	Freeway	7 PM to Midnight Midnight to 10 AM	10 PM to Midnight Midnight to 8 AM		8 PM to Midnight Midnight to 10 AM	10 PM to Midnight Midnight to AM	
070A	(255.974) Lookout Mountain (Ex. 256)	(251.318) Evergreen Parkway/El Rancho (Ex. 252)	WB	71,000	3	Freeway	5 PM to Midnight Midnight to 7 AM	9 PM to Midnight Midnight to 5 AM		5 PM to Midnight Midnight to 8 AM	8 PM to Midnight Midnight to 7 AM	
070A	(255.974) Lookout Mountain (Ex. 256)	(258.722) US 40/Morrison Road	EB	81,000	3	Freeway	8 PM to Midnight Midnight to 10 AM	11 PM to Midnight Midnight to 8 AM		8 PM to Midnight Midnight to 9 AM	10 PM to Midnight Midnight to 8 AM	
070A	(258.969) US 40/Morrison Road WB Off Ramp	(255.974) Lookout Mountain (Ex. 256)	WB	81,000	3	Freeway	6 PM to Midnight Midnight to 7 AM	10 PM to Midnight Midnight to 5 AM		6 PM to Midnight Midnight to 8 AM	8 PM to Midnight Midnight to 6 AM	
070A	(258.722) US 40/Morrison Road	(259.756) C-470	EB	89,000	3	Freeway	8 PM to Midnight Midnight to 9 AM	11 PM to Midnight Midnight to 7 AM		9 PM to Midnight Midnight to 9 AM	10 PM to Midnight Midnight to 8 AM	
070A	(259.940) C-470 WB to WB On Ramp	(258.969) US 40/Morrison Road WB Off Ramp	WB	89,000	4	Freeway	4 PM to Midnight Midnight to 7 AM	6 PM to Midnight Midnight to 6 AM	10 PM to Midnight Midnight to 5 AM	3 PM to Midnight Midnight to 9 AM	6 PM to Midnight Midnight to 8 AM	9 PM to Midnight Midnight to 6 AM

State Highway Number	(MP) From	(MP) To	Direction	Raw Bidirectional AADT	Dir. Lanes	Highway Type	Weekday (Monday through Wednesday)			Thursday			Friday		
							One-Lane Closure	Two-Lane Closure	Three-Lane Closure	One-Lane Closure	Two-Lane Closure	Three-Lane Closure	One-Lane Closure	Two-Lane Closure	Three-Lane Closure
070A	(213.651) EJMT West End	(216.185) US 6/Loveland Pass	EB	37,000	2	Freeway	6 PM to Midnight Midnight to 9 AM			6 PM to Midnight Midnight to 10 AM			7 PM to Midnight Midnight to 9 AM		
070A	(216.185) US 6/Loveland Pass	(213.651) EJMT West End	WB	37,000	2	Freeway	5 PM to Midnight Midnight to 8 AM			8 PM to Midnight Midnight to 8 AM			9 PM to Midnight Midnight to 7 AM		
070A	(216.185) US 6/Loveland Pass	(231.889) US 40/Empire	EB	40,000	2	Freeway	6 PM to Midnight Midnight to 9 AM			7 PM to Midnight Midnight to 9 AM			7 PM to Midnight Midnight to 9 AM		
070A	(231.889) US 40/Empire	(216.185) US 6/Loveland Pass	WB	40,000	2	Freeway	6 PM to Midnight Midnight to 8 AM			8 PM to Midnight Midnight to 8 AM			9 PM to Midnight Midnight to 7 AM		
070A	(231.889) US 40/Empire	(241.125) Idaho Springs (Ex. 241)	EB	46,000	2	Freeway	7 PM to Midnight Midnight to 9 AM			7 PM to Midnight Midnight to 9 AM			8 PM to Midnight Midnight to 9 AM		
070A	(241.125) Idaho Springs (Ex. 241)	(231.889) US 40/Empire	WB	46,000	2	Freeway	6 PM to Midnight Midnight to 7 AM			7 PM to Midnight Midnight to 7 AM			9 PM to Midnight Midnight to 7 AM		
070A	(241.125) Idaho Springs (Ex. 241)	(243.580) End WB Express Lane Restriction	EB	55,000	2	Freeway	8 PM to Midnight Midnight to 8 AM			8 PM to Midnight Midnight to 9 AM			9 PM to Midnight Midnight to 8 AM		
070A	(243.580) End WB Express Lane Restriction	(241.125) Idaho Springs (Ex. 241)	WB	55,000	2	Freeway	7 PM to Midnight Midnight to 6 AM			8 PM to Midnight Midnight to 7 AM			9 PM to Midnight Midnight to 6 AM		
070A	(243.580) End WB Express Lane Restriction	(246.415) w/o Highland Hills Interchange (Ex. 247)	EB	53,000	3	Freeway	5 PM to Midnight Midnight to 2 PM	8 PM to Midnight Midnight to 8 AM		Anytime	7 PM to Midnight Midnight to 9 AM		6 PM to Midnight Midnight to 12 PM	8 PM to Midnight Midnight to 7 AM	
070A	(246.415) w/o Highland Hills Interchange (Ex. 247)	(243.580) End WB Express Lane Restriction	WB	53,000	2	Freeway	6 PM to Midnight Midnight to 7 AM			8 PM to Midnight Midnight to 7 AM			9 PM to Midnight Midnight to 6 AM		
070A	(246.415) w/o Highland Hills Interchange (Ex. 247)	(251.318) Evergreen Parkway/El Rancho (Ex. 252)	EB	50,000	3	Freeway	4 PM to Midnight Midnight to 2 PM	8 PM to Midnight Midnight to 8 AM		Anytime	7 PM to Midnight Midnight to 9 AM		6 PM to Midnight Midnight to 12 PM	8 PM to Midnight Midnight to 8 AM	
070A	(251.318) Evergreen Parkway/El Rancho (Ex. 252)	(246.415) w/o Highland Hills Interchange (Ex. 247)	WB	50,000	3	Freeway	Anytime	6 PM to Midnight Midnight to 7 AM		Anytime	7 PM to Midnight Midnight to 7 AM		7 PM to Midnight Midnight to 9 AM	9 PM to Midnight Midnight to 6 AM	
070A	(251.318) Evergreen Parkway/El Rancho (Ex. 252)	(255.974) Lookout Mountain (Ex. 256)	EB	71,000	3	Freeway	6 PM to Midnight Midnight to 10 AM	9 PM to Midnight Midnight to 7 AM		6 PM to Midnight Midnight to 11 AM	9 PM to Midnight Midnight to 7 AM		7 PM to Midnight Midnight to 10 AM	10 PM to Midnight Midnight to 7 AM	
070A	(255.974) Lookout Mountain (Ex. 256)	(251.318) Evergreen Parkway/El Rancho (Ex. 252)	WB	71,000	3	Freeway	6 PM to Midnight Midnight to 7 AM	9 PM to Midnight Midnight to 5 AM		7 PM to Midnight Midnight to 7 AM	9 PM to Midnight Midnight to 6 AM		8 PM to Midnight Midnight to 7 AM	10 PM to Midnight Midnight to 5 AM	
070A	(255.974) Lookout Mountain (Ex. 256)	(258.722) US 40/Morrison Road	EB	81,000	3	Freeway	7 PM to Midnight Midnight to 8 AM	9 PM to Midnight Midnight to 6 AM		7 PM to Midnight Midnight to 10 AM	9 PM to Midnight Midnight to 7 AM		7 PM to Midnight Midnight to 9 AM	10 PM to Midnight Midnight to 7 AM	
070A	(258.969) US 40/Morrison Road WB Off Ramp	(255.974) Lookout Mountain (Ex. 256)	WB	81,000	3	Freeway	6 PM to Midnight Midnight to 7 AM	9 PM to Midnight Midnight to 5 AM		7 PM to Midnight Midnight to 7 AM	9 PM to Midnight Midnight to 5 AM		8 PM to Midnight Midnight to 7 AM	10 PM to Midnight Midnight to 5 AM	
070A	(258.722) US 40/Morrison Road	(259.756) C-470	EB	89,000	3	Freeway	7 PM to Midnight Midnight to 8 AM	9 PM to Midnight Midnight to 6 AM		7 PM to Midnight Midnight to 9 AM	10 PM to Midnight Midnight to 6 AM		8 PM to Midnight Midnight to 8 AM	10 PM to Midnight Midnight to 6 AM	
070A	(259.940) C-470 WB to WB On Ramp	(258.969) US 40/Morrison Road WB Off Ramp	WB	89,000	4	Freeway	5 PM to Midnight Midnight to 8 AM	7 PM to Midnight Midnight to 7 AM	9 PM to Midnight Midnight to 5 AM	6 PM to Midnight Midnight to 8 AM	7 PM to Midnight Midnight to 7 AM	10 PM to Midnight Midnight to 5 AM	7 PM to Midnight Midnight to 7 AM	9 PM to Midnight Midnight to 6 AM	11 PM to Midnight Midnight to 5 AM

State Highway Number	(MP) From	(MP) To	Direction	Raw Bidirectional AADT	Dir. Lanes	Highway Type	Saturday			Sunday		
							One-Lane Closure	Two-Lane Closure	Three-Lane Closure	One-Lane Closure	Two-Lane Closure	Three-Lane Closure
070A	(213.651) EJMT West End	(216.185) US 6/Loveland Pass	EB	37,000	2	Freeway	8 PM to Midnight Midnight to 9 AM			8 PM to Midnight Midnight to 8 AM		
070A	(216.185) US 6/Loveland Pass	(213.651) EJMT West End	WB	37,000	2	Freeway	7 PM to Midnight Midnight to 7 AM			7 PM to Midnight Midnight to 8 AM		
070A	(216.185) US 6/Loveland Pass	(231.889) US 40/Empire	EB	40,000	2	Freeway	8 PM to Midnight Midnight to 8 AM			9 PM to Midnight Midnight to 8 AM		
070A	(231.889) US 40/Empire	(216.185) US 6/Loveland Pass	WB	40,000	2	Freeway	7 PM to Midnight Midnight to 7 AM			7 PM to Midnight Midnight to 8 AM		
070A	(231.889) US 40/Empire	(241.125) Idaho Springs (Ex. 241)	EB	46,000	2	Freeway	9 PM to Midnight Midnight to 9 AM			9 PM to Midnight Midnight to 8 AM		
070A	(241.125) Idaho Springs (Ex. 241)	(231.889) US 40/Empire	WB	46,000	2	Freeway	6 PM to Midnight Midnight to 6 AM			7 PM to Midnight Midnight to 7 AM		
070A	(241.125) Idaho Springs (Ex. 241)	(243.580) End WB Express Lane Restriction	EB	55,000	2	Freeway	9 PM to Midnight Midnight to 8 AM			10 PM to Midnight Midnight to 8 AM		
070A	(243.580) End WB Express Lane Restriction	(241.125) Idaho Springs (Ex. 241)	WB	55,000	2	Freeway	7 PM to Midnight Midnight to 6 AM			7 PM to Midnight Midnight to 7 AM		
070A	(243.580) End WB Express Lane Restriction	(246.415) w/o Highland Hills Interchange (Ex. 247)	EB	53,000	3	Freeway	7 PM to Midnight Midnight to 11 AM	9 PM to Midnight Midnight to 8 AM		8 PM to Midnight Midnight to 9 AM	9 PM to Midnight Midnight to 8 AM	
070A	(246.415) w/o Highland Hills Interchange (Ex. 247)	(243.580) End WB Express Lane Restriction	WB	53,000	2	Freeway	7 PM to Midnight Midnight to 6 AM			7 PM to Midnight Midnight to 7 AM		
070A	(246.415) w/o Highland Hills Interchange (Ex. 247)	(251.318) Evergreen Parkway/El Rancho (Ex. 252)	EB	50,000	3	Freeway	7 PM to Midnight Midnight to 11 AM	9 PM to Midnight Midnight to 8 AM		8 PM to Midnight Midnight to 9 AM	9 PM to Midnight Midnight to 8 AM	
070A	(251.318) Evergreen Parkway/El Rancho (Ex. 252)	(246.415) w/o Highland Hills Interchange (Ex. 247)	WB	50,000	3	Freeway	4 PM to Midnight Midnight to 8 AM	7 PM to Midnight Midnight to 6 AM		3 PM to Midnight Midnight to 9 AM	7 PM to Midnight Midnight to 7 AM	
070A	(251.318) Evergreen Parkway/El Rancho (Ex. 252)	(255.974) Lookout Mountain (Ex. 256)	EB	71,000	3	Freeway	7 PM to Midnight Midnight to 10 AM	10 PM to Midnight Midnight to 8 AM		8 PM to Midnight Midnight to 9 AM	10 PM to Midnight Midnight to 8 AM	
070A	(255.974) Lookout Mountain (Ex. 256)	(251.318) Evergreen Parkway/El Rancho (Ex. 252)	WB	71,000	3	Freeway	6 PM to Midnight Midnight to 7 AM	9 PM to Midnight Midnight to 5 AM		6 PM to Midnight Midnight to 8 AM	8 PM to Midnight Midnight to 6 AM	
070A	(255.974) Lookout Mountain (Ex. 256)	(258.722) US 40/Morrison Road	EB	81,000	3	Freeway	8 PM to Midnight Midnight to 9 AM	11 PM to Midnight Midnight to 8 AM		9 PM to Midnight Midnight to 9 AM	10 PM to Midnight Midnight to 8 AM	
070A	(258.969) US 40/Morrison Road WB Off Ramp	(255.974) Lookout Mountain (Ex. 256)	WB	81,000	3	Freeway	6 PM to Midnight Midnight to 6 AM	10 PM to Midnight Midnight to 5 AM		6 PM to Midnight Midnight to 7 AM	9 PM to Midnight Midnight to 6 AM	
070A	(258.722) US 40/Morrison Road	(259.756) C-470	EB	89,000	3	Freeway	9 PM to Midnight Midnight to 9 AM	11 PM to Midnight Midnight to 7 AM		9 PM to Midnight Midnight to 9 AM	11 PM to Midnight Midnight to 8 AM	
070A	(259.940) C-470 WB to WB On Ramp	(258.969) US 40/Morrison Road WB Off Ramp	WB	89,000	4	Freeway	5 PM to Midnight Midnight to 7 AM	7 PM to Midnight Midnight to 6 AM	10 PM to Midnight Midnight to 5 AM	4 PM to Midnight Midnight to 8 AM	7 PM to Midnight Midnight to 7 AM	9 PM to Midnight Midnight to 6 AM

PART G

Freeway Ramps Allowed Hours

State Highway Number	Exit Number	Crossroad Name	Direction	On-Ramp				Off-Ramp			
				Weekday		Weekend		Weekday		Weekend	
				AADT	Closure Hours	AADT	Closure Hours	AADT	Closure Hours	AADT	Closure Hours
006G		I-70		I-70 Ramp	I-70 Ramp	I-70 Ramp	I-70 Ramp	I-70 Ramp	I-70 Ramp	I-70 Ramp	I-70 Ramp
006G	276	INDIANA ST	EB	10,850	8 PM to Midnight Midnight to 6 AM	10,850	9 PM to Midnight Midnight to 8 AM	5,890	6 PM to 6 AM 9 AM to 3 PM	5,890	7 PM to Midnight Midnight to 10 AM
			WB	5,880	6 PM to 6 AM 9 AM to 3 PM	5,880	7 PM to Midnight Midnight to 10 AM	10,560	8 PM to Midnight Midnight to 6 AM	10,560	9 PM to Midnight Midnight to 8 AM
006G	278	SIMMS ST	EB	21,630	10 PM to Midnight Midnight to 6 AM	21,630	11 PM to Midnight Midnight to 8 AM	8,080	8 PM to Midnight Midnight to 6 AM	8,080	8 PM to Midnight Midnight to 9 AM
			WB	6,030	7 PM to 6 AM 10 AM to Noon	6,030	7 PM to Midnight Midnight to 10 AM	21,420	10 PM to Midnight Midnight to 6 AM	21,420	11 PM to Midnight Midnight to 8 AM
006G	279	KIPLING ST NB	EB	8,420	8 PM to Midnight Midnight to 6 AM	8,090	8 PM to Midnight Midnight to 9 AM	2,180	6 PM to 6 AM 9 AM to 3 PM	2,090	6 PM to Midnight Midnight to 11 AM
		KIPLING ST SB	EB	6,740	7 PM to 6 AM 10 AM to Noon	6,740	8 PM to Midnight Midnight to 9 AM	3,050	6 PM to 6 AM 9 AM to 3 PM	3,050	6 PM to Midnight Midnight to 11 AM
		KIPLING ST NB	WB	No Ramp	No Ramp	No Ramp	No Ramp	6,900	7 PM to 6 AM 10 AM to Noon	6,630	8 PM to Midnight Midnight to 9 AM
		KIPLING ST SB	WB	No Ramp	No Ramp	No Ramp	No Ramp	8,580	8 PM to Midnight Midnight to 6 AM	8,070	8 PM to Midnight Midnight to 9 AM
		KIPLING ST	WB	5,710	6 PM to 6 AM 9 AM to 3 PM	5,380	7 PM to Midnight Midnight to 10 AM	No Ramp	No Ramp	No Ramp	No Ramp
006G	279B	GARRISON ST/CARR ST	EB	4,610	6 PM to 6 AM 9 AM to 3 PM	4,430	7 PM to Midnight Midnight to 10 AM	3,470	6 PM to 6 AM 9 AM to 3 PM	3,330	6 PM to Midnight Midnight to 11 AM
			WB	3,480	6 PM to 6 AM 9 AM to 3 PM	3,350	6 PM to Midnight Midnight to 11 AM	4,620	6 PM to 6 AM 9 AM to 3 PM	4,440	7 PM to Midnight Midnight to 10 AM
006G	280	WADSWORTH NB	EB	14,620	9 PM to Midnight Midnight to 6 AM	14,050	9 PM to Midnight Midnight to 8 AM	5,840	6 PM to 6 AM 9 AM to 3 PM	5,610	7 PM to Midnight Midnight to 10 AM
		WADSWORTH SB	EB	6,490	7 PM to 6 AM 10 AM to Noon	6,240	7 PM to Midnight Midnight to 10 AM	5,270	6 PM to 6 AM 9 AM to 3 PM	5,060	7 PM to Midnight Midnight to 10 AM
		WADSWORTH NB	WB	6,130	7 PM to 6 AM 10 AM to Noon	5,890	7 PM to Midnight Midnight to 10 AM	7,650	7 PM to 6 AM 10 AM to Noon	7,350	8 PM to Midnight Midnight to 9 AM
		WADSWORTH SB	WB	5,240	6 PM to 6 AM 9 AM to 3 PM	5,040	7 PM to Midnight Midnight to 10 AM	12,930	9 PM to Midnight Midnight to 6 AM	12,430	9 PM to Midnight Midnight to 8 AM
006G	282	SHERIDAN BLVD	EB	18,600	10 PM to Midnight Midnight to 6 AM	17,870	11 PM to Midnight Midnight to 8 AM	8,640	8 PM to Midnight Midnight to 6 AM	8,300	8 PM to Midnight Midnight to 9 AM
			WB	9,780	8 PM to Midnight Midnight to 6 AM	9,390	9 PM to Midnight Midnight to 8 AM	15,570	10 PM to Midnight Midnight to 6 AM	14,960	9 PM to Midnight Midnight to 8 AM
006G		LOWELL BLVD	EB	5,460	6 PM to 6 AM 9 AM to 3 PM	5,240	7 PM to Midnight Midnight to 10 AM	No Ramp	No Ramp	No Ramp	No Ramp
			WB	No Ramp	No Ramp	No Ramp	No Ramp	4,530	6 PM to 6 AM 9 AM to 3 PM	4,350	7 PM to Midnight Midnight to 10 AM
006G	283	FEDERAL BLVD	EB	10,950	8 PM to Midnight Midnight to 6 AM	10,520	9 PM to Midnight Midnight to 8 AM	9,220	8 PM to Midnight Midnight to 6 AM	8,860	8 PM to Midnight Midnight to 9 AM
			WB	4,450	6 PM to 6 AM 9 AM to 3 PM	4,280	7 PM to Midnight Midnight to 10 AM	6,700	7 PM to 6 AM 10 AM to Noon	6,440	7 PM to Midnight Midnight to 10 AM
006G		BRYANT ST	EB	No Ramp	No Ramp	No Ramp	No Ramp	1,690	6 PM to 6 AM 9 AM to 3 PM	1,620	6 PM to Midnight Midnight to 11 AM
			WB	1,820	6 PM to 6 AM 9 AM to 3 PM	1,750	6 PM to Midnight Midnight to 11 AM	No Ramp	No Ramp	No Ramp	No Ramp
006G		I-25		I-25 Ramp	I-25 Ramp	I-25 Ramp	I-25 Ramp	I-25 Ramp	I-25 Ramp	I-25 Ramp	
006G		OSAGE ST	EB	350	6 PM to 6 AM 9 AM to 3 PM	340	6 PM to Midnight Midnight to 11 AM	4,490	6 PM to 6 AM 9 AM to 3 PM	4,310	7 PM to Midnight Midnight to 10 AM
			WB	5,880	6 PM to 6 AM 9 AM to 3 PM	5,650	7 PM to Midnight Midnight to 10 AM	300	6 PM to 6 AM 9 AM to 3 PM	290	6 PM to Midnight Midnight to 11 AM
006H		COLORADO BLVD	EB	No AADT	No AADT	No AADT	No AADT	No Ramp	No Ramp	No Ramp	No Ramp
			WB	No Ramp	No Ramp	No Ramp	No Ramp	No AADT	No AADT	No AADT	No AADT
006H		SH 2	EB	No Ramp	No Ramp	No Ramp	No Ramp	6,410	7 PM to 6 AM 10 AM to Noon	6,040	7 PM to Midnight Midnight to 10 AM
			WB	7,010	7 PM to 6 AM 10 AM to Noon	6,590	8 PM to Midnight Midnight to 9 AM	No Ramp	No Ramp	No Ramp	No Ramp
006H		64TH AVENUE (E/O US 6)	WB	970	6 PM to 6 AM 9 AM to 3 PM	920	6 PM to Midnight Midnight to 11 AM	No Ramp	No Ramp	No Ramp	No Ramp
006H		64TH AVENUE (W/O US 6)	EB	200	6 PM to 6 AM 9 AM to 3 PM	190	6 PM to Midnight Midnight to 11 AM	610	6 PM to 6 AM 9 AM to 3 PM	570	6 PM to Midnight Midnight to 11 AM
			WB	270	6 PM to 6 AM 9 AM to 3 PM	260	6 PM to Midnight Midnight to 11 AM	410	6 PM to 6 AM 9 AM to 3 PM	390	6 PM to Midnight Midnight to 11 AM
006H		BRIGHTON BLVD	WB	No AADT	No AADT	No AADT	No AADT	No Ramp	No Ramp	No Ramp	No Ramp
025A	163	COUNTY LINE RD INT	NB	1,590	6 PM to 6 AM 9 AM to 3 PM	1,900	6 PM to Midnight Midnight to 11 AM	1,620	6 PM to 6 AM 9 AM to 3 PM	1,930	6 PM to Midnight Midnight to 11 AM
			SB	2,020	6 PM to 6 AM 9 AM to 3 PM	2,410	6 PM to Midnight Midnight to 11 AM	1,400	6 PM to 6 AM 9 AM to 3 PM	1,670	6 PM to Midnight Midnight to 11 AM
025A	167	GREENLAND INT	NB	550	6 PM to 6 AM 9 AM to 3 PM	650	6 PM to Midnight Midnight to 11 AM	390	6 PM to 6 AM 9 AM to 3 PM	460	6 PM to Midnight Midnight to 11 AM
			SB	280	6 PM to 6 AM 9 AM to 3 PM	340	6 PM to Midnight Midnight to 11 AM	510	6 PM to 6 AM 9 AM to 3 PM	610	6 PM to Midnight Midnight to 11 AM
025A	172	UPPER LAKE GULCH RD	NB	110	6 PM to 6 AM 9 AM to 3 PM	130	6 PM to Midnight Midnight to 11 AM	530	6 PM to 6 AM 9 AM to 3 PM	630	6 PM to Midnight Midnight to 11 AM
			SB	520	6 PM to 6 AM 9 AM to 3 PM	620	6 PM to Midnight Midnight to 11 AM	90	6 PM to 6 AM 9 AM to 3 PM	110	6 PM to Midnight Midnight to 11 AM

State Highway Number	Exit Number	Crossroad Name	Direction	On-Ramp				Off-Ramp			
				Weekday		Weekend		Weekday		Weekend	
				AADT	Closure Hours	AADT	Closure Hours	AADT	Closure Hours	AADT	Closure Hours
025A	173	LARKSPUR	NB	1,280	6 PM to 6 AM 9 AM to 3 PM	1,530	6 PM to Midnight Midnight to 11 AM	No Ramp	No Ramp	No Ramp	No Ramp
			SB	No Ramp	No Ramp	No Ramp	No Ramp	1,450	6 PM to 6 AM 9 AM to 3 PM	1,730	6 PM to Midnight Midnight to 11 AM
025A	175	TOMAH RD	NB	330	6 PM to 6 AM 9 AM to 3 PM	390	6 PM to Midnight Midnight to 11 AM	800	6 PM to 6 AM 9 AM to 3 PM	950	6 PM to Midnight Midnight to 11 AM
			SB	1,060	6 PM to 6 AM 9 AM to 3 PM	1,270	6 PM to Midnight Midnight to 11 AM	440	6 PM to 6 AM 9 AM to 3 PM	530	6 PM to Midnight Midnight to 11 AM
025A	181	PLUM CREEK PKWY	NB	17,410	10 PM to Midnight Midnight to 6 AM	17,580	11 PM to Midnight Midnight to 8 AM	2,690	6 PM to 6 AM 9 AM to 3 PM	2,720	6 PM to Midnight Midnight to 11 AM
			SB	2,380	6 PM to 6 AM 9 AM to 3 PM	2,400	6 PM to Midnight Midnight to 11 AM	15,430	10 PM to Midnight Midnight to 6 AM	15,590	11 PM to Midnight Midnight to 8 AM
025A	182	WOLFENBERGER RD/WILCOX ST	NB	11,970	8 PM to Midnight Midnight to 6 AM	12,090	9 PM to Midnight Midnight to 8 AM	2,230	6 PM to 6 AM 9 AM to 3 PM	2,250	6 PM to Midnight Midnight to 11 AM
			SB	2,870	6 PM to 6 AM 9 AM to 3 PM	2,900	6 PM to Midnight Midnight to 11 AM	11,970	8 PM to Midnight Midnight to 6 AM	12,090	9 PM to Midnight Midnight to 8 AM
025A	184	MEADOWS PKWY/FOUNDERS PKWY EB	NB	8,820	8 PM to Midnight Midnight to 6 AM	8,910	8 PM to Midnight Midnight to 9 AM	No Ramp	No Ramp	No Ramp	No Ramp
		MEADOWS PKWY/FOUNDERS PKWY WB	NB	13,560	9 PM to Midnight Midnight to 6 AM	13,690	9 PM to Midnight Midnight to 8 AM	No Ramp	No Ramp	No Ramp	No Ramp
		MEADOWS PKWY/FOUNDERS PKWY	NB	No Ramp	No Ramp	No Ramp	No Ramp	8,310	8 PM to Midnight Midnight to 6 AM	8,400	8 PM to Midnight Midnight to 9 AM
		MEADOWS PKWY/FOUNDERS PKWY EB	SB	6,480	7 PM to 6 AM 10 AM to Noon	6,550	8 PM to Midnight Midnight to 9 AM	No Ramp	No Ramp	No Ramp	No Ramp
		MEADOWS PKWY/FOUNDERS PKWY WB	SB	3,120	6 PM to 6 AM 9 AM to 3 PM	3,150	6 PM to Midnight Midnight to 11 AM	No Ramp	No Ramp	No Ramp	No Ramp
		MEADOWS PKWY/FOUNDERS PKWY	SB	No Ramp	No Ramp	No Ramp	No Ramp	23,940	10 PM to Midnight Midnight to 6 AM	24,180	11 PM to Midnight Midnight to 8 AM
025A	185	CASTLE ROCK PARKWAY	NB	4,110	6 PM to 6 AM 9 AM to 3 PM	4,150	6 PM to Midnight Midnight to 11 AM	2,280	6 PM to 6 AM 9 AM to 3 PM	2,300	6 PM to Midnight Midnight to 11 AM
			SB	No AADT	No AADT	No AADT	No AADT	5,440	6 PM to 6 AM 9 AM to 3 PM	5,490	7 PM to Midnight Midnight to 10 AM
025A	187	HAPPY CANYON RD	NB	3,530	6 PM to 6 AM 9 AM to 3 PM	3,570	6 PM to Midnight Midnight to 11 AM	970	6 PM to 6 AM 9 AM to 3 PM	980	6 PM to Midnight Midnight to 11 AM
			SB	880	6 PM to 6 AM 9 AM to 3 PM	890	6 PM to Midnight Midnight to 11 AM	3,610	6 PM to 6 AM 9 AM to 3 PM	3,640	6 PM to Midnight Midnight to 11 AM
025A	188	CASTLE PINES PKWY WB	NB	490	6 PM to 6 AM 9 AM to 3 PM	500	6 PM to Midnight Midnight to 11 AM	No Ramp	No Ramp	No Ramp	No Ramp
		CASTLE PINES PKWY EB	NB	2,020	6 PM to 6 AM 9 AM to 3 PM	2,410	6 PM to Midnight Midnight to 11 AM	No Ramp	No Ramp	No Ramp	No Ramp
		CASTLE PINES PKWY	NB	No Ramp	No Ramp	No Ramp	No Ramp	7,030	7 PM to 6 AM 10 AM to Noon	7,100	8 PM to Midnight Midnight to 9 AM
		CASTLE PINES PKWY	SB	7,370	7 PM to 6 AM 10 AM to Noon	7,440	8 PM to Midnight Midnight to 9 AM	8,500	8 PM to Midnight Midnight to 6 AM	8,580	8 PM to Midnight Midnight to 9 AM
025A	192	RIDGEGATE PKWY EB	NB	9,890	8 PM to Midnight Midnight to 6 AM	9,990	9 PM to Midnight Midnight to 8 AM	No Ramp	No Ramp	No Ramp	No Ramp
		RIDGEGATE PKWY WB	NB	1,660	6 PM to 6 AM 9 AM to 3 PM	1,670	6 PM to Midnight Midnight to 11 AM	No Ramp	No Ramp	No Ramp	No Ramp
		RIDGEGATE PKWY	NB	No Ramp	No Ramp	No Ramp	No Ramp	3,610	6 PM to 6 AM 9 AM to 3 PM	3,650	6 PM to Midnight Midnight to 11 AM
		RIDGEGATE PKWY EB	SB	2,140	6 PM to 6 AM 9 AM to 3 PM	2,160	6 PM to Midnight Midnight to 11 AM	No Ramp	No Ramp	No Ramp	No Ramp
		RIDGEGATE PKWY WB	SB	1,380	6 PM to 6 AM 9 AM to 3 PM	1,400	6 PM to Midnight Midnight to 11 AM	No Ramp	No Ramp	No Ramp	No Ramp
		RIDGEGATE PKWY	SB	No Ramp	No Ramp	No Ramp	No Ramp	12,290	9 PM to Midnight Midnight to 6 AM	12,420	9 PM to Midnight Midnight to 8 AM
025A	193	LINCOLN AVE EB	NB	9,370	8 PM to Midnight Midnight to 6 AM	9,460	9 PM to Midnight Midnight to 8 AM	No Ramp	No Ramp	No Ramp	No Ramp
		LINCOLN AVE WB	NB	18,050	10 PM to Midnight Midnight to 6 AM	16,990	11 PM to Midnight Midnight to 8 AM	No Ramp	No Ramp	No Ramp	No Ramp
		LINCOLN AVE	NB	No Ramp	No Ramp	No Ramp	No Ramp	8,850	8 PM to Midnight Midnight to 6 AM	8,940	8 PM to Midnight Midnight to 9 AM
		LINCOLN AVE EB	SB	4,790	6 PM to 6 AM 9 AM to 3 PM	4,840	7 PM to Midnight Midnight to 10 AM	No Ramp	No Ramp	No Ramp	No Ramp
		LINCOLN AVE WB	SB	4,250	6 PM to 6 AM 9 AM to 3 PM	4,000	6 PM to Midnight Midnight to 11 AM	No Ramp	No Ramp	No Ramp	No Ramp
		LINCOLN AVE	SB	No Ramp	No Ramp	No Ramp	No Ramp	27,610	10 PM to Midnight Midnight to 6 AM	25,980	11 PM to Midnight Midnight to 8 AM
025A	194	C-470/E-470 EB	NB	21,450	10 PM to Midnight Midnight to 6 AM	20,190	Midnight to 8 AM	17,810	10 PM to Midnight Midnight to 6 AM	16,760	Midnight to 8 AM
		C-470/E-470 WB	NB	7,740	10 PM to Midnight Midnight to 6 AM	7,290	Midnight to 8 AM	7,260	10 PM to Midnight Midnight to 6 AM	6,830	Midnight to 8 AM
		C-470/E-470 EB	SB	17,130	10 PM to Midnight Midnight to 6 AM	16,120	Midnight to 8 AM	9,560	10 PM to Midnight Midnight to 6 AM	8,990	Midnight to 8 AM
		C-470/E-470 WB	SB	7,390	10 PM to Midnight Midnight to 6 AM	6,960	Midnight to 8 AM	21,240	10 PM to Midnight Midnight to 6 AM	19,990	Midnight to 8 AM

State Highway Number	Exit Number	Crossroad Name	Direction	On-Ramp				Off-Ramp			
				Weekday		Weekend		Weekday		Weekend	
				AADT	Closure Hours	AADT	Closure Hours	AADT	Closure Hours	AADT	Closure Hours
025A	195	COUNTY LINE RD EB	NB	24,420	10 PM to Midnight Midnight to 6 AM	22,990	11 PM to Midnight Midnight to 8 AM	No Ramp	No Ramp	No Ramp	No Ramp
		COUNTY LINE RD WB	NB	10,090	8 PM to Midnight Midnight to 6 AM	9,490	9 PM to Midnight Midnight to 8 AM	No Ramp	No Ramp	No Ramp	No Ramp
		COUNTY LINE RD	NB	No Ramp	No Ramp	No Ramp	No Ramp	5,640	6 PM to 6 AM 9 AM to 3 PM	5,310	7 PM to Midnight Midnight to 10 AM
		COUNTY LINE RD EB	SB	4,980	6 PM to 6 AM 9 AM to 3 PM	4,690	7 PM to Midnight Midnight to 10 AM	No Ramp	No Ramp	No Ramp	No Ramp
		COUNTY LINE RD WB	SB	2,120	6 PM to 6 AM 9 AM to 3 PM	2,000	6 PM to Midnight Midnight to 11 AM	No Ramp	No Ramp	No Ramp	No Ramp
		COUNTY LINE RD	SB	No Ramp	No Ramp	No Ramp	No Ramp	33,980	10 PM to Midnight Midnight to 6 AM	31,980	11 PM to Midnight Midnight to 8 AM
025A	196	DRY CREEK RD	NB	13,270	9 PM to Midnight Midnight to 6 AM	12,490	9 PM to Midnight Midnight to 8 AM	13,270	9 PM to Midnight Midnight to 6 AM	12,490	9 PM to Midnight Midnight to 8 AM
			SB	13,270	9 PM to Midnight Midnight to 6 AM	12,490	9 PM to Midnight Midnight to 8 AM	13,270	9 PM to Midnight Midnight to 6 AM	12,490	9 PM to Midnight Midnight to 8 AM
025A	197	ARAPAHOE RD EB	NB	9,610	8 PM to Midnight Midnight to 6 AM	9,040	9 PM to Midnight Midnight to 8 AM	No Ramp	No Ramp	No Ramp	No Ramp
		ARAPAHOE RD WB	NB	18,010	10 PM to Midnight Midnight to 6 AM	16,960	11 PM to Midnight Midnight to 8 AM	No Ramp	No Ramp	No Ramp	No Ramp
		ARAPAHOE RD	NB	No Ramp	No Ramp	No Ramp	No Ramp	14,360	9 PM to Midnight Midnight to 6 AM	13,510	9 PM to Midnight Midnight to 8 AM
		ARAPAHOE RD EB	SB	6,000	7 PM to 6 AM 10 AM to Noon	5,650	7 PM to Midnight Midnight to 10 AM	No Ramp	No Ramp	No Ramp	No Ramp
		ARAPAHOE RD WB	SB	8,280	8 PM to Midnight Midnight to 6 AM	7,790	8 PM to Midnight Midnight to 9 AM	No Ramp	No Ramp	No Ramp	No Ramp
		ARAPAHOE RD	SB	No Ramp	No Ramp	No Ramp	No Ramp	27,620	10 PM to Midnight Midnight to 6 AM	26,000	11 PM to Midnight Midnight to 8 AM
025A	198	ORCHARD RD	NB	20,420	10 PM to Midnight Midnight to 6 AM	19,220	11 PM to Midnight Midnight to 8 AM	12,010	9 PM to Midnight Midnight to 6 AM	11,300	9 PM to Midnight Midnight to 8 AM
			SB	12,270	9 PM to Midnight Midnight to 6 AM	11,550	9 PM to Midnight Midnight to 8 AM	20,420	10 PM to Midnight Midnight to 6 AM	19,220	11 PM to Midnight Midnight to 8 AM
025A	199	BELLEVIEW AVE ONLY	NB	17,230	10 PM to Midnight Midnight to 6 AM	16,220	11 PM to Midnight Midnight to 8 AM	14,360	9 PM to Midnight Midnight to 6 AM	13,510	9 PM to Midnight Midnight to 8 AM
		BELLEVIEW AVE & I-225	NB	21,430	10 PM to Midnight Midnight to 6 AM	20,170	11 PM to Midnight Midnight to 8 AM	No Ramp	No Ramp	No Ramp	No Ramp
		BELLEVIEW AVE ONLY	SB	14,360	9 PM to Midnight Midnight to 6 AM	13,510	9 PM to Midnight Midnight to 8 AM	21,750	10 PM to Midnight Midnight to 6 AM	20,470	11 PM to Midnight Midnight to 8 AM
		BELLEVIEW AVE & I-225	SB	No Ramp	No Ramp	No Ramp	No Ramp	19,570	10 PM to Midnight Midnight to 6 AM	18,420	11 PM to Midnight Midnight to 8 AM
025A	200	I-225 (I-25 ONLY)	NB	32,270	10 PM to Midnight Midnight to 6 AM	30,370	Midnight to 8 AM	42,470	10 PM to Midnight Midnight to 6 AM	39,970	Midnight to 8 AM
		I-225 (I-25 & BELLEVIEW)	NB	No Ramp	No Ramp	No Ramp	No Ramp	32,270	10 PM to Midnight Midnight to 6 AM	30,370	Midnight to 8 AM
		I-225	SB	44,600	10 PM to Midnight Midnight to 6 AM	41,970	Midnight to 8 AM	36,630	10 PM to Midnight Midnight to 6 AM	34,470	Midnight to 8 AM
025A	201	HAMPDEN AVE	NB	13,300	9 PM to Midnight Midnight to 6 AM	12,520	9 PM to Midnight Midnight to 8 AM	22,830	10 PM to Midnight Midnight to 6 AM	21,490	11 PM to Midnight Midnight to 8 AM
			SB	25,240	10 PM to Midnight Midnight to 6 AM	23,750	11 PM to Midnight Midnight to 8 AM	11,320	8 PM to Midnight Midnight to 6 AM	10,650	9 PM to Midnight Midnight to 8 AM
025A	202	YALE AVE	NB	5,750	6 PM to 6 AM 9 AM to 3 PM	5,410	7 PM to Midnight Midnight to 10 AM	8,430	8 PM to Midnight Midnight to 6 AM	7,930	8 PM to Midnight Midnight to 9 AM
			SB	8,490	8 PM to Midnight Midnight to 6 AM	7,990	8 PM to Midnight Midnight to 9 AM	4,020	6 PM to 6 AM 9 AM to 3 PM	3,780	6 PM to Midnight Midnight to 11 AM
025A	203	EVANS AVE	NB	10,350	8 PM to Midnight Midnight to 6 AM	9,740	9 PM to Midnight Midnight to 8 AM	9,300	8 PM to Midnight Midnight to 6 AM	8,750	8 PM to Midnight Midnight to 9 AM
			SB	10,450	8 PM to Midnight Midnight to 6 AM	9,830	9 PM to Midnight Midnight to 8 AM	10,620	8 PM to Midnight Midnight to 6 AM	9,990	9 PM to Midnight Midnight to 8 AM
025A	203B	JEWELL AVE	NB	No Ramp	No Ramp	No Ramp	No Ramp	890	6 PM to 6 AM 9 AM to 3 PM	840	6 PM to Midnight Midnight to 11 AM
025A	204	COLORADO BLVD	NB	23,740	10 PM to Midnight Midnight to 6 AM	22,340	11 PM to Midnight Midnight to 8 AM	14,820	9 PM to Midnight Midnight to 6 AM	13,940	9 PM to Midnight Midnight to 8 AM
		COLORADO BLVD SB	SB	14,640	9 PM to Midnight Midnight to 6 AM	13,770	9 PM to Midnight Midnight to 8 AM	No Ramp	No Ramp	No Ramp	No Ramp
		COLORADO BLVD	SB	No Ramp	No Ramp	No Ramp	No Ramp	10,920	8 PM to Midnight Midnight to 6 AM	10,280	9 PM to Midnight Midnight to 8 AM
025A	205	UNIVERSITY BLVD NB	NB	8,670	8 PM to Midnight Midnight to 6 AM	8,160	8 PM to Midnight Midnight to 9 AM	10,620	8 PM to Midnight Midnight to 6 AM	9,990	9 PM to Midnight Midnight to 8 AM
		UNIVERSITY BLVD SB	NB	2,150	6 PM to 6 AM 9 AM to 3 PM	2,020	6 PM to Midnight Midnight to 11 AM	5,040	6 PM to 6 AM 9 AM to 3 PM	4,740	7 PM to Midnight Midnight to 10 AM
		UNIVERSITY BLVD NB	SB	11,150	8 PM to Midnight Midnight to 6 AM	10,490	9 PM to Midnight Midnight to 8 AM	8,870	8 PM to Midnight Midnight to 6 AM	8,350	8 PM to Midnight Midnight to 9 AM
		UNIVERSITY BLVD SB	SB	4,210	6 PM to 6 AM 9 AM to 3 PM	3,960	6 PM to Midnight Midnight to 11 AM	3,150	6 PM to 6 AM 9 AM to 3 PM	2,970	6 PM to Midnight Midnight to 11 AM
025A	206	DOWNING ST	NB	No Ramp	No Ramp	No Ramp	No Ramp	10,280	8 PM to Midnight Midnight to 6 AM	9,680	9 PM to Midnight Midnight to 8 AM
			SB	8,780	8 PM to Midnight Midnight to 6 AM	8,260	8 PM to Midnight Midnight to 9 AM	No Ramp	No Ramp	No Ramp	No Ramp

State Highway Number	Exit Number	Crossroad Name	Direction	On-Ramp				Off-Ramp			
				Weekday		Weekend		Weekday		Weekend	
				AADT	Closure Hours	AADT	Closure Hours	AADT	Closure Hours	AADT	Closure Hours
025A	206	EMERSON ST/WASHINGTON ST	NB	3,730	6 PM to 6 AM 9 AM to 3 PM	3,510	6 PM to Midnight Midnight to 11 AM	3,820	6 PM to 6 AM 9 AM to 3 PM	3,590	6 PM to Midnight Midnight to 11 AM
			SB	3,920	6 PM to 6 AM 9 AM to 3 PM	3,690	6 PM to Midnight Midnight to 11 AM	9,260	8 PM to Midnight Midnight to 6 AM	8,710	8 PM to Midnight Midnight to 9 AM
025A	207A	LINCOLN ST/BROADWAY BLVD	NB	2,740	6 PM to 6 AM 9 AM to 3 PM	2,580	6 PM to Midnight Midnight to 11 AM	15,930	10 PM to Midnight Midnight to 6 AM	14,990	9 PM to Midnight Midnight to 8 AM
			SB	15,930	10 PM to Midnight Midnight to 6 AM	14,990	9 PM to Midnight Midnight to 8 AM	4,410	6 PM to 6 AM 9 AM to 3 PM	4,150	6 PM to Midnight Midnight to 11 AM
025A	207B	SANTA FE DR	NB	28,880	10 PM to Midnight Midnight to 6 AM	28,880	Midnight to 8 AM	13,470	10 PM to Midnight Midnight to 6 AM	13,470	Midnight to 8 AM
		SANTA FE DR NB	SB	9,520	10 PM to Midnight Midnight to 6 AM	8,960	Midnight to 8 AM	No Ramp	No Ramp	No Ramp	No Ramp
		SANTA FE DR SB	SB	8,660	10 PM to Midnight Midnight to 6 AM	8,150	Midnight to 8 AM	38,280	10 PM to Midnight Midnight to 6 AM	36,030	Midnight to 8 AM
025A	208	ALAMEDA AVE	NB	9,210	8 PM to Midnight Midnight to 6 AM	9,210	9 PM to Midnight Midnight to 8 AM	No Ramp	No Ramp	No Ramp	No Ramp
			SB	No Ramp	No Ramp	No Ramp	No Ramp	10,560	8 PM to Midnight Midnight to 6 AM	10,560	9 PM to Midnight Midnight to 8 AM
025A	209B	6TH AVE EB	NB	6,470	10 PM to Midnight Midnight to 6 AM	6,470	Midnight to 8 AM	4,210	10 PM to Midnight Midnight to 6 AM	4,210	Midnight to 8 AM
		6TH AVE WB	NB	32,330	10 PM to Midnight Midnight to 6 AM	32,330	Midnight to 8 AM	26,080	10 PM to Midnight Midnight to 6 AM	26,080	Midnight to 8 AM
		6TH AVE EB	SB	29,810	10 PM to Midnight Midnight to 6 AM	29,810	Midnight to 8 AM	26,870	10 PM to Midnight Midnight to 6 AM	26,870	Midnight to 8 AM
		6TH AVE WB	SB	4,220	10 PM to Midnight Midnight to 6 AM	4,220	Midnight to 8 AM	6,480	10 PM to Midnight Midnight to 6 AM	6,480	Midnight to 8 AM
025A	209C	8TH AVE	NB	7,890	7 PM to 6 AM 10 AM to Noon	7,890	8 PM to Midnight Midnight to 9 AM	1,750	6 PM to 6 AM 9 AM to 3 PM	1,750	6 PM to Midnight Midnight to 11 AM
			SB	1,180	6 PM to 6 AM 9 AM to 3 PM	1,180	6 PM to Midnight Midnight to 11 AM	7,890	7 PM to 6 AM 10 AM to Noon	7,890	8 PM to Midnight Midnight to 9 AM
025A	210A	COLFAX AVE EB	NB	7,890	7 PM to 6 AM 10 AM to Noon	7,890	8 PM to Midnight Midnight to 9 AM	No Ramp	No Ramp	No Ramp	No Ramp
		COLFAX AVE WB	NB	7,260	7 PM to 6 AM 10 AM to Noon	7,260	8 PM to Midnight Midnight to 9 AM	No Ramp	No Ramp	No Ramp	No Ramp
		COLFAX AVE	NB	No Ramp	No Ramp	No Ramp	No Ramp	13,140	9 PM to Midnight Midnight to 6 AM	13,140	9 PM to Midnight Midnight to 8 AM
		COLFAX AVE EB	SB	4,180	6 PM to 6 AM 9 AM to 3 PM	4,180	6 PM to Midnight Midnight to 11 AM	No Ramp	No Ramp	No Ramp	No Ramp
		COLFAX AVE WB	SB	4,510	6 PM to 6 AM 9 AM to 3 PM	4,510	7 PM to Midnight Midnight to 10 AM	No Ramp	No Ramp	No Ramp	No Ramp
		COLFAX AVE	SB	No Ramp	No Ramp	No Ramp	No Ramp	8,940	8 PM to Midnight Midnight to 6 AM	8,940	8 PM to Midnight Midnight to 9 AM
		WALNUT ST	SB	490	6 PM to 6 AM 9 AM to 3 PM	490	6 PM to Midnight Midnight to 11 AM	No Ramp	No Ramp	No Ramp	No Ramp
025A	210B	AURARIA PKWY	NB	No Ramp	No Ramp	No Ramp	No Ramp	13,140	9 PM to Midnight Midnight to 6 AM	13,140	9 PM to Midnight Midnight to 8 AM
			SB	6,010	7 PM to 6 AM 10 AM to Noon	6,010	7 PM to Midnight Midnight to 10 AM	No Ramp	No Ramp	No Ramp	No Ramp
025A	210C	17TH AVE/MILE HIGH STADIUM CIR	NB	2,720	6 PM to 6 AM 9 AM to 3 PM	2,720	6 PM to Midnight Midnight to 11 AM	970	6 PM to 6 AM 9 AM to 3 PM	970	6 PM to Midnight Midnight to 11 AM
			SB	7,420	7 PM to 6 AM 10 AM to Noon	7,420	8 PM to Midnight Midnight to 9 AM	No Ramp	No Ramp	No Ramp	No Ramp
025A	211	23RD AVE	NB	4,220	6 PM to 6 AM 9 AM to 3 PM	4,220	7 PM to Midnight Midnight to 10 AM	4,640	6 PM to 6 AM 9 AM to 3 PM	4,640	7 PM to Midnight Midnight to 10 AM
			SB	5,500	6 PM to 6 AM 9 AM to 3 PM	5,500	7 PM to Midnight Midnight to 10 AM	3,790	6 PM to 6 AM 9 AM to 3 PM	3,790	6 PM to Midnight Midnight to 11 AM
025A	212A/B	SPEER BLVD EB	NB	3,660	6 PM to 6 AM 9 AM to 3 PM	3,660	6 PM to Midnight Midnight to 11 AM	1,630	6 PM to 6 AM 9 AM to 3 PM	1,630	6 PM to Midnight Midnight to 11 AM
		SPEER BLVD WB	NB	15,060	10 PM to Midnight Midnight to 6 AM	15,060	11 PM to Midnight Midnight to 8 AM	7,140	7 PM to 6 AM 10 AM to Noon	7,140	8 PM to Midnight Midnight to 9 AM
		SPEER BLVD EB	SB	9,990	8 PM to Midnight Midnight to 6 AM	9,990	9 PM to Midnight Midnight to 8 AM	16,100	10 PM to Midnight Midnight to 6 AM	16,100	11 PM to Midnight Midnight to 8 AM
		SPEER BLVD WB	SB	1,360	6 PM to 6 AM 9 AM to 3 PM	1,360	6 PM to Midnight Midnight to 11 AM	2,530	6 PM to 6 AM 9 AM to 3 PM	2,530	6 PM to Midnight Midnight to 11 AM
		SPEER BLVD	SB	11,350	8 PM to Midnight Midnight to 6 AM	11,350	9 PM to Midnight Midnight to 8 AM	18,630	10 PM to Midnight Midnight to 6 AM	18,630	11 PM to Midnight Midnight to 8 AM
025A	212C	HOV LANE FROM 19TH/20TH STREET	NB ON/ SB OFF	2,790	6 PM to 6 AM 9 AM to 3 PM	2,790	6 PM to Midnight Midnight to 11 AM	2,790	6 PM to 6 AM 9 AM to 3 PM	2,790	6 PM to Midnight Midnight to 11 AM
		20TH ST	NB	11,570	8 PM to Midnight Midnight to 6 AM	11,570	9 PM to Midnight Midnight to 8 AM	5,510	6 PM to 6 AM 9 AM to 3 PM	5,510	7 PM to Midnight Midnight to 10 AM
		20TH ST	SB	6,370	7 PM to 6 AM 10 AM to Noon	6,370	7 PM to Midnight Midnight to 10 AM	11,570	8 PM to Midnight Midnight to 6 AM	11,570	9 PM to Midnight Midnight to 8 AM
025A	213	38TH/PARK AVE	NB	14,400	9 PM to Midnight Midnight to 6 AM	14,400	9 PM to Midnight Midnight to 8 AM	4,980	6 PM to 6 AM 9 AM to 3 PM	4,980	7 PM to Midnight Midnight to 10 AM
		38TH/PARK AVE	SB	5,930	6 PM to 6 AM 9 AM to 3 PM	5,930	7 PM to Midnight Midnight to 10 AM	12,090	9 PM to Midnight Midnight to 6 AM	12,090	9 PM to Midnight Midnight to 8 AM
		PARK AVE	SB	No Ramp	No Ramp	No Ramp	No Ramp	17,990	10 PM to Midnight Midnight to 6 AM	17,990	11 PM to Midnight Midnight to 8 AM

State Highway Number	Exit Number	Crossroad Name	Direction	On-Ramp				Off-Ramp			
				Weekday		Weekend		Weekday		Weekend	
				AADT	Closure Hours	AADT	Closure Hours	AADT	Closure Hours	AADT	Closure Hours
025A	214A	I-70	NB	No Ramp	No Ramp	No Ramp	No Ramp	65,830	10 PM to Midnight Midnight to 6 AM	61,960	Midnight to 8 AM
		I-70 EB & WASHINGTON ST	NB	No Ramp	No Ramp	No Ramp	No Ramp	39,940	10 PM to Midnight Midnight to 6 AM	37,590	Midnight to 8 AM
		I-70 EB	NB	7,220	10 PM to Midnight Midnight to 6 AM	6,790	Midnight to 8 AM	No Ramp	No Ramp	No Ramp	No Ramp
		I-70 WB	NB	13,610	10 PM to Midnight Midnight to 6 AM	12,810	Midnight to 8 AM	25,980	10 PM to Midnight Midnight to 6 AM	24,450	Midnight to 8 AM
		I-70	SB	No Ramp	No Ramp	No Ramp	No Ramp	20,660	10 PM to Midnight Midnight to 6 AM	19,440	Midnight to 8 AM
		I-70 EB & WASHINGTON ST	SB	No Ramp	No Ramp	No Ramp	No Ramp	13,970	10 PM to Midnight Midnight to 6 AM	13,150	Midnight to 8 AM
		I-70 EB	SB	22,600	10 PM to Midnight Midnight to 6 AM	21,270	Midnight to 8 AM	No Ramp	No Ramp	No Ramp	No Ramp
		I-70 WB	SB	32,100	10 PM to Midnight Midnight to 6 AM	30,210	Midnight to 8 AM	6,690	10 PM to Midnight Midnight to 6 AM	6,290	Midnight to 8 AM
025A	214B	48TH AVE	SB	No Ramp	No Ramp	No Ramp	No Ramp	1,940	6 PM to 6 AM 9 AM to 3 PM	1,820	6 PM to Midnight Midnight to 11 AM
025A	215	58TH AVE	NB	10,850	8 PM to Midnight Midnight to 6 AM	10,210	9 PM to Midnight Midnight to 8 AM	12,450	9 PM to Midnight Midnight to 6 AM	11,720	9 PM to Midnight Midnight to 8 AM
			SB	11,990	8 PM to Midnight Midnight to 6 AM	11,280	9 PM to Midnight Midnight to 8 AM	9,120	8 PM to Midnight Midnight to 6 AM	8,580	8 PM to Midnight Midnight to 9 AM
025A	216	I-76 EB	NB	17,680	10 PM to Midnight Midnight to 6 AM	16,640	Midnight to 8 AM	17,820	10 PM to Midnight Midnight to 6 AM	16,770	Midnight to 8 AM
		I-76 WB	NB	No Ramp	No Ramp	No Ramp	No Ramp	10,520	10 PM to Midnight Midnight to 6 AM	9,900	Midnight to 8 AM
		I-76 EB	SB	3,440	10 PM to Midnight Midnight to 6 AM	3,240	Midnight to 8 AM	No Ramp	No Ramp	No Ramp	No Ramp
		I-76 WB	SB	16,830	10 PM to Midnight Midnight to 6 AM	15,840	Midnight to 8 AM	17,570	10 PM to Midnight Midnight to 6 AM	16,540	Midnight to 8 AM
025A	216B	70TH AVE	NB	No Ramp	No Ramp	No Ramp	No Ramp	5,890	6 PM to 6 AM 9 AM to 3 PM	5,540	7 PM to Midnight Midnight to 10 AM
			SB	6,220	7 PM to 6 AM 10 AM to Noon	5,850	7 PM to Midnight Midnight to 10 AM	No Ramp	No Ramp	No Ramp	No Ramp
		70TH AVE HOV LANE	NB OFF/ SB ON	620	6 PM to 6 AM 9 AM to 3 PM	580	6 PM to Midnight Midnight to 11 AM	620	6 PM to 6 AM 9 AM to 3 PM	580	6 PM to Midnight Midnight to 11 AM
025A	217	US 36/I-270 EB	NB	9,810	10 PM to Midnight Midnight to 6 AM	9,240	Midnight to 8 AM	No Ramp	No Ramp	No Ramp	No Ramp
		US 36/I-270 WB	NB	22,630	10 PM to Midnight Midnight to 6 AM	21,290	Midnight to 8 AM	38,260	10 PM to Midnight Midnight to 6 AM	36,010	Midnight to 8 AM
		US 36/I-270 EB	SB	37,650	10 PM to Midnight Midnight to 6 AM	35,430	Midnight to 8 AM	18,820	10 PM to Midnight Midnight to 6 AM	17,720	Midnight to 8 AM
		US 36/I-270 WB	SB	No Ramp	No Ramp	No Ramp	No Ramp	8,920	10 PM to Midnight Midnight to 6 AM	8,390	Midnight to 8 AM
		US 36 HOV LANE	NB OFF/ SB ON	3,010	10 PM to Midnight Midnight to 6 AM	2,830	Midnight to 8 AM	3,010	10 PM to Midnight Midnight to 6 AM	2,830	Midnight to 8 AM
025A	218	84TH AVE	NB	8,260	8 PM to Midnight Midnight to 6 AM	7,780	8 PM to Midnight Midnight to 9 AM	13,960	9 PM to Midnight Midnight to 6 AM	13,140	9 PM to Midnight Midnight to 8 AM
			SB	13,960	9 PM to Midnight Midnight to 6 AM	13,140	9 PM to Midnight Midnight to 8 AM	8,610	8 PM to Midnight Midnight to 6 AM	8,110	8 PM to Midnight Midnight to 9 AM
025A	219	THORNTON PKWY	NB	6,740	7 PM to 6 AM 10 AM to Noon	6,350	7 PM to Midnight Midnight to 10 AM	15,670	10 PM to Midnight Midnight to 6 AM	14,740	9 PM to Midnight Midnight to 8 AM
			SB	15,670	10 PM to Midnight Midnight to 6 AM	14,740	9 PM to Midnight Midnight to 8 AM	5,980	6 PM to 6 AM 9 AM to 3 PM	5,630	7 PM to Midnight Midnight to 10 AM
025A	221	104TH AVE	NB	7,380	7 PM to 6 AM 10 AM to Noon	6,950	8 PM to Midnight Midnight to 9 AM	12,650	9 PM to Midnight Midnight to 6 AM	11,910	9 PM to Midnight Midnight to 8 AM
			SB	12,400	9 PM to Midnight Midnight to 6 AM	11,670	9 PM to Midnight Midnight to 8 AM	7,470	7 PM to 6 AM 10 AM to Noon	7,030	8 PM to Midnight Midnight to 9 AM
025A	223	120TH AVE	NB	12,600	9 PM to Midnight Midnight to 6 AM	11,860	9 PM to Midnight Midnight to 8 AM	23,360	10 PM to Midnight Midnight to 6 AM	21,990	11 PM to Midnight Midnight to 8 AM
			SB	23,360	10 PM to Midnight Midnight to 6 AM	21,990	11 PM to Midnight Midnight to 8 AM	10,650	8 PM to Midnight Midnight to 6 AM	10,030	9 PM to Midnight Midnight to 8 AM
025A	225	136 TH AVE	NB	6,370	7 PM to 6 AM 10 AM to Noon	6,000	7 PM to Midnight Midnight to 10 AM	12,110	9 PM to Midnight Midnight to 6 AM	11,400	9 PM to Midnight Midnight to 8 AM
			SB	11,680	8 PM to Midnight Midnight to 6 AM	10,990	9 PM to Midnight Midnight to 8 AM	6,370	7 PM to 6 AM 10 AM to Noon	6,000	7 PM to Midnight Midnight to 10 AM
025A	226	144 TH AVE	NB	6,130	7 PM to 6 AM 10 AM to Noon	5,770	7 PM to Midnight Midnight to 10 AM	10,480	8 PM to Midnight Midnight to 6 AM	9,870	9 PM to Midnight Midnight to 8 AM
			SB	10,860	8 PM to Midnight Midnight to 6 AM	10,220	9 PM to Midnight Midnight to 8 AM	5,620	6 PM to 6 AM 9 AM to 3 PM	5,290	7 PM to Midnight Midnight to 10 AM
025A	229	E-470/NW PARKWAY EB	NB	2,090	10 PM to Midnight Midnight to 6 AM	1,960	Midnight to 8 AM	1,720	10 PM to Midnight Midnight to 6 AM	1,620	Midnight to 8 AM
		E-470/NW PARKWAY WB	NB	9,520	10 PM to Midnight Midnight to 6 AM	8,960	Midnight to 8 AM	2,990	10 PM to Midnight Midnight to 6 AM	2,820	Midnight to 8 AM
		E-470/NW PARKWAY EB	SB	1,660	10 PM to Midnight Midnight to 6 AM	1,560	Midnight to 8 AM	6,870	10 PM to Midnight Midnight to 6 AM	6,470	Midnight to 8 AM
		E-470/NW PARKWAY WB	SB	890	10 PM to Midnight Midnight to 6 AM	830	Midnight to 8 AM	2,290	10 PM to Midnight Midnight to 6 AM	2,150	Midnight to 8 AM

State Highway Number	Exit Number	Crossroad Name	Direction	On-Ramp				Off-Ramp			
				Weekday		Weekend		Weekday		Weekend	
				AADT	Closure Hours	AADT	Closure Hours	AADT	Closure Hours	AADT	Closure Hours
025A	229	SH 7/LAFAYETTE/BRIGHTON	NB	7,420	7 PM to 6 AM 10 AM to Noon	6,980	8 PM to Midnight Midnight to 9 AM	11,570	8 PM to Midnight Midnight to 6 AM	10,890	9 PM to Midnight Midnight to 8 AM
			SB	10,450	8 PM to Midnight Midnight to 6 AM	9,830	9 PM to Midnight Midnight to 8 AM	7,250	7 PM to 6 AM 10 AM to Noon	6,820	8 PM to Midnight Midnight to 9 AM
035A		NORTHFIELD BLVD	NB	4,880	6 PM to 6 AM 9 AM to 3 PM	4,600	7 PM to Midnight Midnight to 10 AM	10,090	8 PM to Midnight Midnight to 6 AM	9,490	9 PM to Midnight Midnight to 8 AM
			SB	13,100	9 PM to Midnight Midnight to 6 AM	12,330	9 PM to Midnight Midnight to 8 AM	5,320	6 PM to 6 AM 9 AM to 3 PM	5,010	7 PM to Midnight Midnight to 10 AM
036B	37	BASELINE RD	EB	No Ramp	No Ramp	No Ramp	No Ramp	7,290	7 PM to 6 AM 10 AM to Noon	6,590	8 PM to Midnight Midnight to 9 AM
		BASELINE RD EB	EB	8,060	8 PM to Midnight Midnight to 6 AM	7,290	8 PM to Midnight Midnight to 9 AM	No Ramp	No Ramp	No Ramp	No Ramp
		BASELINE RD WB	EB	1,760	6 PM to 6 AM 9 AM to 3 PM	1,590	6 PM to Midnight Midnight to 11 AM	No Ramp	No Ramp	No Ramp	No Ramp
		BASELINE RD	WB	4,060	6 PM to 6 AM 9 AM to 3 PM	3,680	6 PM to Midnight Midnight to 11 AM	10,350	8 PM to Midnight Midnight to 6 AM	9,360	9 PM to Midnight Midnight to 8 AM
036B	39	TABLE MESA DR/BOULDER RD	EB	No Ramp	No Ramp	No Ramp	No Ramp	4,650	6 PM to 6 AM 9 AM to 3 PM	4,200	7 PM to Midnight Midnight to 10 AM
		TABLE MESA DR/BOULDER RD EB	EB	4,630	6 PM to 6 AM 9 AM to 3 PM	4,190	6 PM to Midnight Midnight to 11 AM	No Ramp	No Ramp	No Ramp	No Ramp
		TABLE MESA DR/BOULDER RD WB	EB	2,100	6 PM to 6 AM 9 AM to 3 PM	1,900	6 PM to Midnight Midnight to 11 AM	No Ramp	No Ramp	No Ramp	No Ramp
		FOOTHILLS PKWY	EB	16,080	10 PM to Midnight Midnight to 6 AM	14,550	9 PM to Midnight Midnight to 8 AM	No Ramp	No Ramp	No Ramp	No Ramp
		TABLE MESA DR/BOULDER RD	WB	7,400	7 PM to 6 AM 10 AM to Noon	6,690	8 PM to Midnight Midnight to 9 AM	5,710	6 PM to 6 AM 9 AM to 3 PM	5,170	7 PM to Midnight Midnight to 10 AM
		FOOTHILLS PKWY	WB	No Ramp	No Ramp	No Ramp	No Ramp	16,540	10 PM to Midnight Midnight to 6 AM	14,970	9 PM to Midnight Midnight to 8 AM
036B	43	MCCASLIN BLVD	EB	10,690	8 PM to Midnight Midnight to 6 AM	9,670	9 PM to Midnight Midnight to 8 AM	8,770	8 PM to Midnight Midnight to 6 AM	7,940	8 PM to Midnight Midnight to 9 AM
			WB	7,920	7 PM to 6 AM 10 AM to Noon	7,160	8 PM to Midnight Midnight to 9 AM	11,190	8 PM to Midnight Midnight to 6 AM	10,120	9 PM to Midnight Midnight to 8 AM
036B	44	W FLATIRON CROSSING DR	EB	No Ramp	No Ramp	No Ramp	No Ramp	3,860	6 PM to 6 AM 9 AM to 3 PM	3,490	6 PM to Midnight Midnight to 11 AM
			WB	3,220	6 PM to 6 AM 9 AM to 3 PM	2,920	6 PM to Midnight Midnight to 11 AM	No Ramp	No Ramp	No Ramp	No Ramp
036B	45	INTERLOCKEN LOOP/NORTHWEST PKWY	EB	6,940	7 PM to 6 AM 10 AM to Noon	6,280	7 PM to Midnight Midnight to 10 AM	6,180	7 PM to 6 AM 10 AM to Noon	5,590	7 PM to Midnight Midnight to 10 AM
			WB	6,620	7 PM to 6 AM 10 AM to Noon	5,990	7 PM to Midnight Midnight to 10 AM	8,140	8 PM to Midnight Midnight to 6 AM	7,370	8 PM to Midnight Midnight to 9 AM
036B	46	E FLATIRON CROSSING DR	EB	8,190	8 PM to Midnight Midnight to 6 AM	7,650	8 PM to Midnight Midnight to 9 AM	No Ramp	No Ramp	No Ramp	No Ramp
			WB	No Ramp	No Ramp	No Ramp	No Ramp	6,430	7 PM to 6 AM 10 AM to Noon	6,000	7 PM to Midnight Midnight to 10 AM
036B	48	WADSWORTH PKWY	EB	13,050	9 PM to Midnight Midnight to 6 AM	12,200	9 PM to Midnight Midnight to 8 AM	14,050	9 PM to Midnight Midnight to 6 AM	13,120	9 PM to Midnight Midnight to 8 AM
		WADSWORTH PKWY	WB	No Ramp	No Ramp	No Ramp	No Ramp	14,540	9 PM to Midnight Midnight to 6 AM	13,580	9 PM to Midnight Midnight to 8 AM
		WADSWORTH PKWY NB	WB	No Ramp	No Ramp	No Ramp	No Ramp	No Ramp	No Ramp	No Ramp	No Ramp
036B	50	104TH AVE/CHURCH RANCH BLVD	EB	11,300	8 PM to Midnight Midnight to 6 AM	10,560	9 PM to Midnight Midnight to 8 AM	7,290	7 PM to 6 AM 10 AM to Noon	6,810	8 PM to Midnight Midnight to 9 AM
			WB	5,940	6 PM to 6 AM 9 AM to 3 PM	5,550	7 PM to Midnight Midnight to 10 AM	10,290	8 PM to Midnight Midnight to 6 AM	9,620	9 PM to Midnight Midnight to 8 AM
036B	52A	92ND AVE	EB	5,370	6 PM to 6 AM 9 AM to 3 PM	5,010	7 PM to Midnight Midnight to 10 AM	No Ramp	No Ramp	No Ramp	No Ramp
			WB	No Ramp	No Ramp	No Ramp	No Ramp	3,920	6 PM to 6 AM 9 AM to 3 PM	3,660	6 PM to Midnight Midnight to 11 AM
036B	52B	SHERIDAN BLVD	EB	19,230	10 PM to Midnight Midnight to 6 AM	18,100	11 PM to Midnight Midnight to 8 AM	7,550	7 PM to 6 AM 10 AM to Noon	7,050	8 PM to Midnight Midnight to 9 AM
			WB	10,960	8 PM to Midnight Midnight to 6 AM	10,240	9 PM to Midnight Midnight to 8 AM	19,230	10 PM to Midnight Midnight to 6 AM	18,100	11 PM to Midnight Midnight to 8 AM
036B	54	FEDERAL BLVD NB	EB	No Ramp	No Ramp	No Ramp	No Ramp	1,560	6 PM to 6 AM 9 AM to 3 PM	1,460	6 PM to Midnight Midnight to 11 AM
		FEDERAL BLVD SB	EB	No Ramp	No Ramp	No Ramp	No Ramp	6,630	7 PM to 6 AM 10 AM to Noon	6,240	7 PM to Midnight Midnight to 10 AM
		FEDERAL BLVD	EB	13,440	9 PM to Midnight Midnight to 6 AM	12,650	9 PM to Midnight Midnight to 8 AM	8,180	8 PM to Midnight Midnight to 6 AM	7,700	8 PM to Midnight Midnight to 9 AM
		FEDERAL BLVD NB	WB	No Ramp	No Ramp	No Ramp	No Ramp	8,580	8 PM to Midnight Midnight to 6 AM	8,080	8 PM to Midnight Midnight to 9 AM
		FEDERAL BLVD SB	WB	No Ramp	No Ramp	No Ramp	No Ramp	6,620	7 PM to 6 AM 10 AM to Noon	6,230	7 PM to Midnight Midnight to 10 AM
		FEDERAL BLVD	WB	6,100	7 PM to 6 AM 10 AM to Noon	5,740	7 PM to Midnight Midnight to 10 AM	15,200	10 PM to Midnight Midnight to 6 AM	14,310	9 PM to Midnight Midnight to 8 AM
036B	56	PECOS ST	EB	8,190	8 PM to Midnight Midnight to 6 AM	7,710	8 PM to Midnight Midnight to 9 AM	5,870	6 PM to 6 AM 9 AM to 3 PM	5,520	7 PM to Midnight Midnight to 10 AM
			WB	4,940	6 PM to 6 AM 9 AM to 3 PM	4,650	7 PM to Midnight Midnight to 10 AM	11,820	8 PM to Midnight Midnight to 6 AM	11,130	9 PM to Midnight Midnight to 8 AM

State Highway Number	Exit Number	Crossroad Name	Direction	On-Ramp				Off-Ramp			
				Weekday		Weekend		Weekday		Weekend	
				AADT	Closure Hours	AADT	Closure Hours	AADT	Closure Hours	AADT	Closure Hours
036B	57	BROADWAY	EB	No Ramp	No Ramp	No Ramp	No Ramp	5,590	6 PM to 6 AM 9 AM to 3 PM	5,260	7 PM to Midnight Midnight to 10 AM
			WB	9,810	8 PM to Midnight Midnight to 6 AM	9,240	9 PM to Midnight Midnight to 8 AM	10,020	8 PM to Midnight Midnight to 6 AM	9,430	9 PM to Midnight Midnight to 8 AM
036B	58	I-25		I-25 Ramp	I-25 Ramp	I-25 Ramp	I-25 Ramp	I-25 Ramp	I-25 Ramp	I-25 Ramp	I-25 Ramp
040C	296	FEDERAL BLVD NB	EB	5,540	6 PM to 6 AM 9 AM to 3 PM	5,220	7 PM to Midnight Midnight to 10 AM	1,280	6 PM to 6 AM 9 AM to 3 PM	1,210	6 PM to Midnight Midnight to 11 AM
		FEDERAL BLVD SB	EB	3,150	6 PM to 6 AM 9 AM to 3 PM	2,970	6 PM to Midnight Midnight to 11 AM	1,040	6 PM to 6 AM 9 AM to 3 PM	980	6 PM to Midnight Midnight to 11 AM
		FEDERAL BLVD NB	WB	No Ramp	No Ramp	No Ramp	No Ramp	3,510	6 PM to 6 AM 9 AM to 3 PM	3,310	6 PM to Midnight Midnight to 11 AM
		FEDERAL BLVD SB	WB	1,600	6 PM to 6 AM 9 AM to 3 PM	1,510	6 PM to Midnight Midnight to 11 AM	3,500	6 PM to 6 AM 9 AM to 3 PM	3,290	6 PM to Midnight Midnight to 11 AM
058A	1	WASHINGTON ST	EB	5,550	6 PM to 6 AM 9 AM to 3 PM	5,230	7 PM to Midnight Midnight to 10 AM	1,640	6 PM to 6 AM 9 AM to 3 PM	1,540	6 PM to Midnight Midnight to 11 AM
			WB	1,530	6 PM to 6 AM 9 AM to 3 PM	1,440	6 PM to Midnight Midnight to 11 AM	5,550	6 PM to 6 AM 9 AM to 3 PM	5,230	7 PM to Midnight Midnight to 10 AM
058A	1B	BOYD ST	WB	No Ramp	No Ramp	No Ramp	No Ramp	2,140	6 PM to 6 AM 9 AM to 3 PM	2,020	6 PM to Midnight Midnight to 11 AM
058A	2	EASLEY RD	WB	680	6 PM to 6 AM 9 AM to 3 PM	640	6 PM to Midnight Midnight to 11 AM	No Ramp	No Ramp	No Ramp	No Ramp
058A	4	MCINTYRE ST	EB	12,990	9 PM to Midnight Midnight to 8 AM	12,230	9 PM to Midnight Midnight to 8 AM	1,580	6 PM to 6 AM 9 AM to 3 PM	1,490	6 PM to Midnight Midnight to 11 AM
			WB	1,550	6 PM to 6 AM 9 AM to 3 PM	1,460	6 PM to Midnight Midnight to 11 AM	14,840	9 PM to Midnight Midnight to 6 AM	13,970	9 PM to Midnight Midnight to 8 AM
058A	5	I-70		I-70 Ramp	I-70 Ramp	I-70 Ramp	I-70 Ramp	I-70 Ramp	I-70 Ramp	I-70 Ramp	I-70 Ramp
070A	206-259	I-70 MOUNTAIN CORRIDOR		Part G Seasonal	Part G Seasonal	Part G Seasonal	Part G Seasonal	Part G Seasonal	Part G Seasonal	Part G Seasonal	Part G Seasonal
070A	260	C-470 EB/SB	EB	No Ramp	No Ramp	No Ramp	No Ramp	9,610	10 PM to Midnight Midnight to 6 AM	9,040	Midnight to 8 AM
		C-470 WB/NB	EB	25,980	10 PM to Midnight Midnight to 6 AM	24,450	Midnight to 8 AM	2,470	10 PM to Midnight Midnight to 6 AM	2,330	Midnight to 8 AM
		C-470 EB/SB	WB	2,470	10 PM to Midnight Midnight to 6 AM	2,330	Midnight to 8 AM	29,040	10 PM to Midnight Midnight to 6 AM	27,330	Midnight to 8 AM
		C-470 WB/NB	WB	7,560	10 PM to Midnight Midnight to 6 AM	7,120	Midnight to 8 AM	No Ramp	No Ramp	No Ramp	No Ramp
070A	261	6TH AVE	EB	No Ramp	No Ramp	No Ramp	No Ramp	18,560	10 PM to Midnight Midnight to 6 AM	17,460	11 PM to Midnight Midnight to 8 AM
			WB	18,820	10 PM to Midnight Midnight to 6 AM	17,720	11 PM to Midnight Midnight to 8 AM	No Ramp	No Ramp	No Ramp	No Ramp
070A	262	COLFAX AVE	EB	13,610	9 PM to Midnight Midnight to 6 AM	12,810	9 PM to Midnight Midnight to 8 AM	4,970	6 PM to 6 AM 9 AM to 3 PM	4,680	7 PM to Midnight Midnight to 10 AM
			WB	4,710	6 PM to 6 AM 9 AM to 3 PM	4,430	7 PM to Midnight Midnight to 10 AM	13,610	9 PM to Midnight Midnight to 6 AM	12,810	9 PM to Midnight Midnight to 8 AM
070A	263	DENVER WEST/COLORADO MILLS PKWY	EB	11,570	8 PM to Midnight Midnight to 6 AM	10,890	9 PM to Midnight Midnight to 8 AM	3,700	6 PM to 6 AM 9 AM to 3 PM	3,480	6 PM to Midnight Midnight to 11 AM
			WB	4,210	6 PM to 6 AM 9 AM to 3 PM	3,970	6 PM to Midnight Midnight to 11 AM	11,570	8 PM to Midnight Midnight to 6 AM	10,890	9 PM to Midnight Midnight to 8 AM
070A	264	YOUNGFIELD ST/32ND AVE/ CLEAR CREEK DR	EB	8,410	8 PM to Midnight Midnight to 6 AM	7,910	8 PM to Midnight Midnight to 9 AM	6,920	7 PM to 6 AM 10 AM to Noon	6,510	8 PM to Midnight Midnight to 9 AM
			WB	1,300	6 PM to 6 AM 9 AM to 3 PM	1,220	6 PM to Midnight Midnight to 11 AM	7,460	7 PM to 6 AM 10 AM to Noon	7,020	8 PM to Midnight Midnight to 9 AM
			WB	5,260	6 PM to 6 AM 9 AM to 3 PM	4,950	7 PM to Midnight Midnight to 10 AM	No Ramp	No Ramp	No Ramp	No Ramp
070A	265	SH 58	EB	18,820	10 PM to Midnight Midnight to 6 AM	17,720	11 PM to Midnight Midnight to 8 AM	6,190	7 PM to 6 AM 10 AM to Noon	5,820	7 PM to Midnight Midnight to 10 AM
			WB	6,190	7 PM to 6 AM 10 AM to Noon	5,820	7 PM to Midnight Midnight to 10 AM	18,820	10 PM to Midnight Midnight to 6 AM	17,720	11 PM to Midnight Midnight to 8 AM
070A	266	WARD RD	EB	15,930	10 PM to Midnight Midnight to 6 AM	14,990	9 PM to Midnight Midnight to 8 AM	6,940	7 PM to 6 AM 10 AM to Noon	6,530	8 PM to Midnight Midnight to 9 AM
			WB	8,080	8 PM to Midnight Midnight to 6 AM	7,610	8 PM to Midnight Midnight to 9 AM	15,930	10 PM to Midnight Midnight to 6 AM	14,990	9 PM to Midnight Midnight to 8 AM
070A	267	KIPLING ST	EB	21,420	10 PM to Midnight Midnight to 6 AM	20,160	11 PM to Midnight Midnight to 8 AM	6,380	7 PM to 6 AM 10 AM to Noon	6,010	7 PM to Midnight Midnight to 10 AM
			WB	6,660	7 PM to 6 AM 10 AM to Noon	6,270	7 PM to Midnight Midnight to 10 AM	20,890	10 PM to Midnight Midnight to 6 AM	19,660	11 PM to Midnight Midnight to 8 AM
070A	269A	WADSWORTH BLVD NB	EB	6,980	7 PM to 6 AM 10 AM to Noon	6,380	7 PM to Midnight Midnight to 10 AM	No Ramp	No Ramp	No Ramp	No Ramp
		WADSWORTH BLVD SB	EB	11,140	8 PM to Midnight Midnight to 6 AM	10,490	9 PM to Midnight Midnight to 8 AM	No Ramp	No Ramp	No Ramp	No Ramp
		WADSWORTH BLVD	EB	No Ramp	No Ramp	No Ramp	No Ramp	8,840	8 PM to Midnight Midnight to 6 AM	8,320	8 PM to Midnight Midnight to 9 AM
		WADSWORTH BLVD NB	WB	1,570	6 PM to 6 AM 9 AM to 3 PM	1,480	6 PM to Midnight Midnight to 11 AM	No Ramp	No Ramp	No Ramp	No Ramp
		WADSWORTH BLVD SB	WB	7,230	7 PM to 6 AM 10 AM to Noon	6,800	8 PM to Midnight Midnight to 9 AM	No Ramp	No Ramp	No Ramp	No Ramp
		WADSWORTH BLVD	WB	No Ramp	No Ramp	No Ramp	No Ramp	9,250	8 PM to Midnight Midnight to 6 AM	8,700	8 PM to Midnight Midnight to 9 AM

State Highway Number	Exit Number	Crossroad Name	Direction	On-Ramp				Off - Ramp			
				Weekday		Weekend		Weekday		Weekend	
				AADT	Closure Hours	AADT	Closure Hours	AADT	Closure Hours	AADT	Closure Hours
070A	269B	I-76	EB	No Ramp	No Ramp	No Ramp	No Ramp	78,530	10 PM to Midnight Midnight to 6 AM	71,800	Midnight to 8 AM
			WB	36,920	10 PM to Midnight Midnight to 6 AM	34,740	Midnight to 8 AM	No Ramp	No Ramp	No Ramp	No Ramp
070A	270	HARLAN ST	EB	5,700	6 PM to 6 AM 9 AM to 3 PM	5,210	7 PM to Midnight Midnight to 10 AM	5,600	6 PM to 6 AM 9 AM to 3 PM	5,120	7 PM to Midnight Midnight to 10 AM
			WB	4,210	6 PM to 6 AM 9 AM to 3 PM	3,850	6 PM to Midnight Midnight to 11 AM	7,070	7 PM to 6 AM 10 AM to Noon	6,470	7 PM to Midnight Midnight to 10 AM
070A	271A	SHERIDAN BLVD NB	EB	4,520	6 PM to 6 AM 9 AM to 3 PM	4,130	6 PM to Midnight Midnight to 11 AM	No Ramp	No Ramp	No Ramp	No Ramp
		SHERIDAN BLVD SB	EB	5,430	6 PM to 6 AM 9 AM to 3 PM	4,960	7 PM to Midnight Midnight to 10 AM	No Ramp	No Ramp	No Ramp	No Ramp
		SHERIDAN BLVD	WB	No Ramp	No Ramp	No Ramp	No Ramp	7,820	7 PM to 6 AM 10 AM to Noon	7,150	8 PM to Midnight Midnight to 9 AM
070A	271 B	LOWELL BLVD/TENNYSON ST	EB	7,580	7 PM to 6 AM 10 AM to Noon	6,930	8 PM to Midnight Midnight to 9 AM	No Ramp	No Ramp	No Ramp	No Ramp
			WB	No Ramp	No Ramp	No Ramp	No Ramp	7,470	7 PM to 6 AM 10 AM to Noon	6,830	8 PM to Midnight Midnight to 9 AM
070A	272	FEDERAL BLVD	EB	7,150	7 PM to 6 AM 10 AM to Noon	6,530	8 PM to Midnight Midnight to 9 AM	6,270	7 PM to 6 AM 10 AM to Noon	5,730	7 PM to Midnight Midnight to 10 AM
			WB	4,530	6 PM to 6 AM 9 AM to 3 PM	4,140	6 PM to Midnight Midnight to 11 AM	6,780	7 PM to 6 AM 10 AM to Noon	6,200	7 PM to Midnight Midnight to 10 AM
070A	273	PECOS ST	EB	12,730	9 PM to Midnight Midnight to 6 AM	11,640	9 PM to Midnight Midnight to 8 AM	5,870	6 PM to 6 AM 9 AM to 3 PM	5,370	7 PM to Midnight Midnight to 10 AM
			WB	6,200	7 PM to 6 AM 10 AM to Noon	5,670	7 PM to Midnight Midnight to 10 AM	10,890	8 PM to Midnight Midnight to 6 AM	9,960	9 PM to Midnight Midnight to 8 AM
070A	274	I-25		I-25 Ramp	I-25 Ramp	I-25 Ramp	I-25 Ramp	I-25 Ramp	I-25 Ramp	I-25 Ramp	I-25 Ramp
		SLIP RAMP TO WASHINGTON ST	EB	2,850	10 PM to Midnight Midnight to 6 AM	2,610	Midnight to 8 AM	No Ramp	No Ramp	No Ramp	No Ramp
		SLIP RAMP TO PECOS STREET	WB	2,820	10 PM to Midnight Midnight to 6 AM	2,660	Midnight to 8 AM	No Ramp	No Ramp	No Ramp	No Ramp
070A	275A	WASHINGTON ST	EB	5,040	6 PM to 6 AM 9 AM to 3 PM	4,790	7 PM to Midnight Midnight to 10 AM	11,330	8 PM to Midnight Midnight to 6 AM	10,780	9 PM to Midnight Midnight to 8 AM
			WB	12,130	9 PM to Midnight Midnight to 6 AM	11,540	9 PM to Midnight Midnight to 8 AM	6,120	7 PM to 6 AM 10 AM to Noon	5,820	7 PM to Midnight Midnight to 10 AM
070A	275B	BRIGHTON BLVD	EB	17,610	10 PM to Midnight Midnight to 6 AM	16,740	11 PM to Midnight Midnight to 8 AM	6,500	7 PM to 6 AM 10 AM to Noon	6,180	7 PM to Midnight Midnight to 10 AM
			WB	13,590	9 PM to Midnight Midnight to 6 AM	12,920	9 PM to Midnight Midnight to 8 AM	16,000	10 PM to Midnight Midnight to 6 AM	15,210	11 PM to Midnight Midnight to 8 AM
070A	275C	YORK ST	EB	No Ramp	No Ramp	No Ramp	No Ramp	0	6 PM to 6 AM 9 AM to 3 PM	0	6 PM to Midnight Midnight to 11 AM
			WB	10,670	8 PM to Midnight Midnight to 6 AM	10,150	9 PM to Midnight Midnight to 8 AM	No Ramp	No Ramp	No Ramp	No Ramp
070A	276A	STEELE ST	EB	5,420	6 PM to 6 AM 9 AM to 3 PM	5,160	7 PM to Midnight Midnight to 10 AM	5,930	6 PM to 6 AM 9 AM to 3 PM	5,640	7 PM to Midnight Midnight to 10 AM
			WB	10,660	8 PM to Midnight Midnight to 6 AM	10,130	9 PM to Midnight Midnight to 8 AM	5,420	6 PM to 6 AM 9 AM to 3 PM	5,160	7 PM to Midnight Midnight to 10 AM
070A	276B	COLORADO BLVD NB	EB	10,660	8 PM to Midnight Midnight to 6 AM	10,140	9 PM to Midnight Midnight to 8 AM	No Ramp	No Ramp	No Ramp	No Ramp
		COLORADO BLVD SB	EB	15,670	10 PM to Midnight Midnight to 6 AM	14,900	9 PM to Midnight Midnight to 8 AM	No Ramp	No Ramp	No Ramp	No Ramp
		COLORADO BLVD	EB	No Ramp	No Ramp	No Ramp	No Ramp	14,050	9 PM to Midnight Midnight to 6 AM	13,360	9 PM to Midnight Midnight to 8 AM
		COLORADO BLVD NB	WB	8,380	8 PM to Midnight Midnight to 6 AM	7,970	8 PM to Midnight Midnight to 9 AM	No Ramp	No Ramp	No Ramp	No Ramp
		COLORADO BLVD	WB	No Ramp	No Ramp	No Ramp	No Ramp	18,490	10 PM to Midnight Midnight to 6 AM	17,580	11 PM to Midnight Midnight to 8 AM
070A	277	DAHLIA ST/HOLLY ST/MONACO ST	EB	20,880	10 PM to Midnight Midnight to 6 AM	19,860	11 PM to Midnight Midnight to 8 AM	14,210	9 PM to Midnight Midnight to 6 AM	13,520	9 PM to Midnight Midnight to 8 AM
			WB	3,260	6 PM to 6 AM 9 AM to 3 PM	3,100	6 PM to Midnight Midnight to 11 AM	2,140	6 PM to 6 AM 9 AM to 3 PM	2,030	6 PM to Midnight Midnight to 11 AM
070A	278	QUEBEC ST	EB	15,550	10 PM to Midnight Midnight to 6 AM	14,790	9 PM to Midnight Midnight to 8 AM	18,970	10 PM to Midnight Midnight to 6 AM	18,040	11 PM to Midnight Midnight to 8 AM
			WB	10,460	8 PM to Midnight Midnight to 6 AM	9,940	9 PM to Midnight Midnight to 8 AM	19,560	10 PM to Midnight Midnight to 6 AM	18,600	11 PM to Midnight Midnight to 8 AM
070A	279A	I-270	EB	39,310	10 PM to Midnight Midnight to 6 AM	37,380	Midnight to 8 AM	No Ramp	No Ramp	No Ramp	No Ramp
			WB	No Ramp	No Ramp	No Ramp	No Ramp	40,890	10 PM to Midnight Midnight to 6 AM	38,880	Midnight to 8 AM
070A	279B	CENTRAL PARK BOULEVARD	EB	5,900	6 PM to 6 AM 9 AM to 3 PM	5,610	7 PM to Midnight Midnight to 10 AM	3,930	6 PM to 6 AM 9 AM to 3 PM	3,740	6 PM to Midnight Midnight to 11 AM
			WB	3,090	6 PM to 6 AM 9 AM to 3 PM	2,930	6 PM to Midnight Midnight to 11 AM	5,030	6 PM to 6 AM 9 AM to 3 PM	4,790	7 PM to Midnight Midnight to 10 AM

State Highway Number	Exit Number	Crossroad Name	Direction	On-Ramp				Off - Ramp			
				Weekday		Weekend		Weekday		Weekend	
				AADT	Closure Hours	AADT	Closure Hours	AADT	Closure Hours	AADT	Closure Hours
070A	280	HAVANA ST	EB	8,150	8 PM to Midnight Midnight to 6 AM	7,750	8 PM to Midnight Midnight to 9 AM	9,920	8 PM to Midnight Midnight to 6 AM	9,430	9 PM to Midnight Midnight to 8 AM
			WB	9,650	8 PM to Midnight Midnight to 6 AM	9,180	9 PM to Midnight Midnight to 8 AM	7,550	7 PM to 6 AM 10 AM to Noon	7,180	8 PM to Midnight Midnight to 9 AM
070A	281	PEORIA ST	EB	12,560	9 PM to Midnight Midnight to 6 AM	11,940	9 PM to Midnight Midnight to 8 AM	21,410	10 PM to Midnight Midnight to 6 AM	20,360	11 PM to Midnight Midnight to 8 AM
			WB	17,590	10 PM to Midnight Midnight to 6 AM	16,720	11 PM to Midnight Midnight to 8 AM	17,260	10 PM to Midnight Midnight to 6 AM	16,410	11 PM to Midnight Midnight to 8 AM
070A	282	I-225	EB	34,710	10 PM to Midnight Midnight to 6 AM	33,010	Midnight to 8 AM	41,520	10 PM to Midnight Midnight to 6 AM	39,490	Midnight to 8 AM
			WB	52,990	10 PM to Midnight Midnight to 6 AM	50,390	Midnight to 8 AM	34,810	10 PM to Midnight Midnight to 6 AM	33,100	Midnight to 8 AM
		SLIP OFF RAMP TO I-225 SB/PEORIA	WB	No Ramp	No Ramp	No Ramp	No Ramp	33,280	10 PM to Midnight Midnight to 6 AM	31,650	Midnight to 8 AM
		SLIP ON RAMP FROM CHAMBERS	WB	23,210	10 PM to Midnight Midnight to 6 AM	22,070	Midnight to 8 AM	No Ramp	No Ramp	No Ramp	No Ramp
070A	283	CHAMBERS RD	EB	4,320	6 PM to 6 AM 9 AM to 3 PM	4,110	6 PM to Midnight Midnight to 11 AM	22,770	10 PM to Midnight Midnight to 6 AM	21,650	11 PM to Midnight Midnight to 8 AM
			WB	22,770	10 PM to Midnight Midnight to 6 AM	21,650	11 PM to Midnight Midnight to 8 AM	3,680	6 PM to 6 AM 9 AM to 3 PM	3,500	6 PM to Midnight Midnight to 11 AM
070A	284	PENA BLVD	EB	No Ramp	No Ramp	No Ramp	No Ramp	58,880	10 PM to Midnight Midnight to 6 AM	55,990	Midnight to 8 AM
			WB	58,880	10 PM to Midnight Midnight to 6 AM	55,990	Midnight to 8 AM	No Ramp	No Ramp	No Ramp	No Ramp
070A	285	AIRPORT BLVD NB	EB	No Ramp	No Ramp	No Ramp	No Ramp	2,640	6 PM to 6 AM 9 AM to 3 PM	2,510	6 PM to Midnight Midnight to 11 AM
		AIRPORT BLVD SB	EB	No Ramp	No Ramp	No Ramp	No Ramp	10,580	8 PM to Midnight Midnight to 6 AM	10,060	9 PM to Midnight Midnight to 8 AM
		AIRPORT BLVD	EB	2,500	6 PM to 6 AM 9 AM to 3 PM	2,380	6 PM to Midnight Midnight to 11 AM	58,880	10 PM to Midnight Midnight to 6 AM	55,990	11 PM to Midnight Midnight to 8 AM
		AIRPORT BLVD NB	WB	No Ramp	No Ramp	No Ramp	No Ramp	2,030	6 PM to 6 AM 9 AM to 3 PM	1,930	6 PM to Midnight Midnight to 11 AM
		AIRPORT BLVD SB	WB	No Ramp	No Ramp	No Ramp	No Ramp	1,700	6 PM to 6 AM 9 AM to 3 PM	1,620	6 PM to Midnight Midnight to 11 AM
		AIRPORT BLVD	WB	11,520	8 PM to Midnight Midnight to 6 AM	10,950	9 PM to Midnight Midnight to 8 AM	7,330	7 PM to 6 AM 10 AM to Noon	6,970	8 PM to Midnight Midnight to 9 AM
070A	286	TOWER RD	EB	5,480	6 PM to 6 AM 9 AM to 3 PM	5,240	7 PM to Midnight Midnight to 10 AM	14,920	9 PM to Midnight Midnight to 6 AM	14,190	9 PM to Midnight Midnight to 8 AM
			WB	5,190	6 PM to 6 AM 9 AM to 3 PM	4,970	7 PM to Midnight Midnight to 10 AM	5,190	6 PM to 6 AM 9 AM to 3 PM	4,970	7 PM to Midnight Midnight to 10 AM
070A	288	E COLFAX AVE	EB	4,770	6 PM to 6 AM 9 AM to 3 PM	4,560	7 PM to Midnight Midnight to 10 AM	1,760	6 PM to 6 AM 9 AM to 3 PM	1,680	6 PM to Midnight Midnight to 11 AM
			WB	No Ramp	No Ramp	No Ramp	No Ramp	2,520	6 PM to 6 AM 9 AM to 3 PM	2,410	6 PM to Midnight Midnight to 11 AM
070A	289	E-470/PICADILLY	EB	4,860	6 PM to 6 AM 9 AM to 3 PM	4,650	7 PM to Midnight Midnight to 10 AM	13,600	9 PM to Midnight Midnight to 6 AM	13,010	9 PM to Midnight Midnight to 8 AM
		E-470/PICADILLY	WB	14,670	9 PM to Midnight Midnight to 6 AM	14,020	9 PM to Midnight Midnight to 8 AM	2,460	6 PM to 6 AM 9 AM to 3 PM	2,360	6 PM to Midnight Midnight to 11 AM
		E-470 FLYOVER	WB	4,980	10 PM to Midnight Midnight to 6 AM	4,760	Midnight to 8 AM	No Ramp	No Ramp	No Ramp	No Ramp
070A	292	AIRPARK RD	EB	340	6 PM to 6 AM 9 AM to 3 PM	320	6 PM to Midnight Midnight to 11 AM	1,460	6 PM to 6 AM 9 AM to 3 PM	1,390	6 PM to Midnight Midnight to 11 AM
			WB	1,380	6 PM to 6 AM 9 AM to 3 PM	1,320	6 PM to Midnight Midnight to 11 AM	290	6 PM to 6 AM 9 AM to 3 PM	280	6 PM to Midnight Midnight to 11 AM
070A	295	WATKINS	EB	1,390	6 PM to 6 AM 9 AM to 3 PM	1,330	6 PM to Midnight Midnight to 11 AM	2,540	6 PM to 6 AM 9 AM to 3 PM	2,430	6 PM to Midnight Midnight to 11 AM
			WB	3,640	6 PM to 6 AM 9 AM to 3 PM	3,480	6 PM to Midnight Midnight to 11 AM	2,120	6 PM to 6 AM 9 AM to 3 PM	2,030	6 PM to Midnight Midnight to 11 AM
070A	299	MANILA RD	EB	560	6 PM to 6 AM 9 AM to 3 PM	530	6 PM to Midnight Midnight to 11 AM	1,290	6 PM to 6 AM 9 AM to 3 PM	1,230	6 PM to Midnight Midnight to 11 AM
			WB	1,100	6 PM to 6 AM 9 AM to 3 PM	1,050	6 PM to Midnight Midnight to 11 AM	500	6 PM to 6 AM 9 AM to 3 PM	480	6 PM to Midnight Midnight to 11 AM
070A	304	BENNETT	EB	4,760	6 PM to 6 AM 9 AM to 3 PM	4,740	7 PM to Midnight Midnight to 10 AM	6,160	7 PM to 6 AM 10 AM to Noon	5,890	7 PM to Midnight Midnight to 10 AM
			WB	11,080	8 PM to Midnight Midnight to 6 AM	10,600	9 PM to Midnight Midnight to 8 AM	3,860	6 PM to 6 AM 9 AM to 3 PM	3,840	6 PM to Midnight Midnight to 11 AM
070A	305	KIOWA	EB	No Ramp	No Ramp	No Ramp	No Ramp	1,820	6 PM to 6 AM 9 AM to 3 PM	1,810	6 PM to Midnight Midnight to 11 AM
070A	306	KIOWA-BENNETT (REST AREA)	EB	No Ramp	No Ramp	No Ramp	No Ramp	940	6 PM to 6 AM 9 AM to 3 PM	940	6 PM to Midnight Midnight to 11 AM
			WB	2,340	6 PM to 6 AM 9 AM to 3 PM	2,330	6 PM to Midnight Midnight to 11 AM	710	6 PM to 6 AM 9 AM to 3 PM	710	6 PM to Midnight Midnight to 11 AM
070A	310	STRASBURG	EB	470	6 PM to 6 AM 9 AM to 3 PM	470	6 PM to Midnight Midnight to 11 AM	2,760	6 PM to 6 AM 9 AM to 3 PM	2,740	6 PM to Midnight Midnight to 11 AM
			WB	2,980	6 PM to 6 AM 9 AM to 3 PM	2,960	6 PM to Midnight Midnight to 11 AM	430	6 PM to 6 AM 9 AM to 3 PM	420	6 PM to Midnight Midnight to 11 AM

State Highway Number	Exit Number	Crossroad Name	Direction	On-Ramp				Off-Ramp			
				Weekday		Weekend		Weekday		Weekend	
				AADT	Closure Hours	AADT	Closure Hours	AADT	Closure Hours	AADT	Closure Hours
070A	316	BYERS	EB	410	6 PM to 6 AM 9 AM to 3 PM	410	6 PM to Midnight Midnight to 11 AM	2,250	6 PM to 6 AM 9 AM to 3 PM	2,230	6 PM to Midnight Midnight to 11 AM
			WB	3,180	6 PM to 6 AM 9 AM to 3 PM	3,170	6 PM to Midnight Midnight to 11 AM	430	6 PM to 6 AM 9 AM to 3 PM	420	6 PM to Midnight Midnight to 11 AM
070A	322	PEORIA	EB	80	6 PM to 6 AM 9 AM to 3 PM	80	6 PM to Midnight Midnight to 11 AM	210	6 PM to 6 AM 9 AM to 3 PM	200	6 PM to Midnight Midnight to 11 AM
			WB	250	6 PM to 6 AM 9 AM to 3 PM	250	6 PM to Midnight Midnight to 11 AM	140	6 PM to 6 AM 9 AM to 3 PM	140	6 PM to Midnight Midnight to 11 AM
070A	328	DEER TRAIL	EB	270	6 PM to 6 AM 9 AM to 3 PM	260	6 PM to Midnight Midnight to 11 AM	1,080	6 PM to 6 AM 9 AM to 3 PM	1,080	6 PM to Midnight Midnight to 11 AM
			WB	1,070	6 PM to 6 AM 9 AM to 3 PM	1,060	6 PM to Midnight Midnight to 11 AM	370	6 PM to 6 AM 9 AM to 3 PM	360	6 PM to Midnight Midnight to 11 AM
070A	336	LOWLAND	EB	90	6 PM to 6 AM 9 AM to 3 PM	80	6 PM to Midnight Midnight to 11 AM	100	6 PM to 6 AM 9 AM to 3 PM	90	6 PM to Midnight Midnight to 11 AM
			WB	120	6 PM to 6 AM 9 AM to 3 PM	110	6 PM to Midnight Midnight to 11 AM	130	6 PM to 6 AM 9 AM to 3 PM	120	6 PM to Midnight Midnight to 11 AM
070A	340	AGATE	EB	110	6 PM to 6 AM 9 AM to 3 PM	100	6 PM to Midnight Midnight to 11 AM	230	6 PM to 6 AM 9 AM to 3 PM	220	6 PM to Midnight Midnight to 11 AM
			WB	220	6 PM to 6 AM 9 AM to 3 PM	210	6 PM to Midnight Midnight to 11 AM	160	6 PM to 6 AM 9 AM to 3 PM	150	6 PM to Midnight Midnight to 11 AM
076A	0	I-70		I-70 Ramp	I-70 Ramp	I-70 Ramp	I-70 Ramp	I-70 Ramp	I-70 Ramp	I-70 Ramp	I-70 Ramp
076A	1A	WADSWORTH BLVD	EB	11,040	8 PM to Midnight Midnight to 6 AM	10,100	9 PM to Midnight Midnight to 8 AM	No Ramp	No Ramp	No Ramp	No Ramp
			WB	No Ramp	No Ramp	No Ramp	No Ramp	10,080	8 PM to Midnight Midnight to 6 AM	9,210	9 PM to Midnight Midnight to 8 AM
076A	1B	SHERIDAN BLVD	EB	10,720	8 PM to Midnight Midnight to 6 AM	9,800	9 PM to Midnight Midnight to 8 AM	6,470	7 PM to 6 AM 10 AM to Noon	5,920	7 PM to Midnight Midnight to 10 AM
			WB	7,140	7 PM to 6 AM 10 AM to Noon	6,530	8 PM to Midnight Midnight to 9 AM	10,180	8 PM to Midnight Midnight to 6 AM	9,310	9 PM to Midnight Midnight to 8 AM
076A	3	FEDERAL BLVD	EB	4,890	6 PM to 6 AM 9 AM to 3 PM	4,470	7 PM to Midnight Midnight to 10 AM	6,150	7 PM to 6 AM 10 AM to Noon	5,620	7 PM to Midnight Midnight to 10 AM
			WB	7,310	7 PM to 6 AM 10 AM to Noon	6,690	8 PM to Midnight Midnight to 9 AM	3,950	6 PM to 6 AM 9 AM to 3 PM	3,610	6 PM to Midnight Midnight to 11 AM
076A	4	PECOS ST	EB	9,110	8 PM to Midnight Midnight to 6 AM	8,330	8 PM to Midnight Midnight to 9 AM	6,700	7 PM to 6 AM 10 AM to Noon	6,130	7 PM to Midnight Midnight to 10 AM
			WB	11,790	8 PM to Midnight Midnight to 6 AM	10,780	9 PM to Midnight Midnight to 8 AM	6,920	7 PM to 6 AM 10 AM to Noon	6,320	7 PM to Midnight Midnight to 10 AM
076A	5	I-25		I-25 Ramp	I-25 Ramp	I-25 Ramp	I-25 Ramp	I-25 Ramp	I-25 Ramp	I-25 Ramp	I-25 Ramp
076A	6	I-270 EB	EB	12,400	10 PM to Midnight Midnight to 6 AM	11,220	Midnight to 8 AM	6,240	10 PM to Midnight Midnight to 6 AM	5,650	Midnight to 8 AM
		I-270 WB	EB	8,680	10 PM to Midnight Midnight to 6 AM	7,850	Midnight to 8 AM	No Ramp	No Ramp	No Ramp	No Ramp
		I-270 EB	WB	No Ramp	No Ramp	No Ramp	No Ramp	5,190	10 PM to Midnight Midnight to 6 AM	4,700	Midnight to 8 AM
		I-270 WB	WB	8,090	10 PM to Midnight Midnight to 6 AM	7,320	Midnight to 8 AM	10,910	10 PM to Midnight Midnight to 6 AM	9,870	Midnight to 8 AM
076A	8	74TH AVE	EB	No Ramp	No Ramp	No Ramp	No Ramp	17,260	10 PM to Midnight Midnight to 6 AM	15,620	11 PM to Midnight Midnight to 8 AM
		74TH AVE EB	WB	17,260	10 PM to Midnight Midnight to 6 AM	15,620	11 PM to Midnight Midnight to 8 AM	No Ramp	No Ramp	No Ramp	No Ramp
		74TH AVE WB	WB	12,410	9 PM to Midnight Midnight to 6 AM	11,230	9 PM to Midnight Midnight to 8 AM	No Ramp	No Ramp	No Ramp	No Ramp
076A	9	US 6	EB	9,690	8 PM to Midnight Midnight to 6 AM	8,770	8 PM to Midnight Midnight to 9 AM	No Ramp	No Ramp	No Ramp	No Ramp
			WB	No Ramp	No Ramp	No Ramp	No Ramp	9,740	8 PM to Midnight Midnight to 6 AM	8,810	8 PM to Midnight Midnight to 9 AM
076A	10	88TH AVE	EB	4,170	6 PM to 6 AM 9 AM to 3 PM	3,770	6 PM to Midnight Midnight to 11 AM	8,470	8 PM to Midnight Midnight to 6 AM	7,670	8 PM to Midnight Midnight to 9 AM
			WB	6,190	7 PM to 6 AM 10 AM to Noon	5,600	7 PM to Midnight Midnight to 10 AM	3,960	6 PM to 6 AM 9 AM to 3 PM	3,590	6 PM to Midnight Midnight to 11 AM
076A	11	96TH AVE	EB	2,830	6 PM to 6 AM 9 AM to 3 PM	2,560	6 PM to Midnight Midnight to 11 AM	9,050	8 PM to Midnight Midnight to 6 AM	8,190	8 PM to Midnight Midnight to 9 AM
			WB	11,420	8 PM to Midnight Midnight to 6 AM	10,340	9 PM to Midnight Midnight to 8 AM	2,870	6 PM to 6 AM 9 AM to 3 PM	2,600	6 PM to Midnight Midnight to 11 AM
076A	12	US 85	EB	No Ramp	No Ramp	No Ramp	No Ramp	22,810	10 PM to Midnight Midnight to 6 AM	20,640	11 PM to Midnight Midnight to 8 AM
			WB	20,640	10 PM to Midnight Midnight to 6 AM	18,680	11 PM to Midnight Midnight to 8 AM	980	6 PM to 6 AM 9 AM to 3 PM	890	6 PM to Midnight Midnight to 11 AM
076A	16	SH 2	EB	3,950	6 PM to 6 AM 9 AM to 3 PM	3,580	6 PM to Midnight Midnight to 11 AM	3,980	6 PM to 6 AM 9 AM to 3 PM	3,600	6 PM to Midnight Midnight to 11 AM
			WB	4,870	6 PM to 6 AM 9 AM to 3 PM	4,400	7 PM to Midnight Midnight to 10 AM	3,680	6 PM to 6 AM 9 AM to 3 PM	3,330	6 PM to Midnight Midnight to 11 AM

State Highway Number	Exit Number	Crossroad Name	Direction	On-Ramp				Off-Ramp			
				Weekday		Weekend		Weekday		Weekend	
				AADT	Closure Hours	AADT	Closure Hours	AADT	Closure Hours	AADT	Closure Hours
076A	18	E-470	EB	3,230	10 PM to Midnight Midnight to 6 AM	2,920	Midnight to 8 AM	No Ramp	No Ramp	No Ramp	No Ramp
			WB	No Ramp	No Ramp	No Ramp	No Ramp	4,290	10 PM to Midnight Midnight to 6 AM	3,880	Midnight to 8 AM
076A	19	136TH AVE	EB	1,600	6 PM to 6 AM 9 AM to 3 PM	1,450	6 PM to Midnight Midnight to 11 AM	2,570	6 PM to 6 AM 9 AM to 3 PM	2,330	6 PM to Midnight Midnight to 11 AM
			WB	2,480	6 PM to 6 AM 9 AM to 3 PM	2,240	6 PM to Midnight Midnight to 11 AM	1,610	6 PM to 6 AM 9 AM to 3 PM	1,450	6 PM to Midnight Midnight to 11 AM
076A	21	EAGLE BLVD	EB	2,150	6 PM to 6 AM 9 AM to 3 PM	1,940	6 PM to Midnight Midnight to 11 AM	2,440	6 PM to 6 AM 9 AM to 3 PM	2,210	6 PM to Midnight Midnight to 11 AM
			WB	1,820	6 PM to 6 AM 9 AM to 3 PM	1,650	6 PM to Midnight Midnight to 11 AM	1,790	6 PM to 6 AM 9 AM to 3 PM	1,620	6 PM to Midnight Midnight to 11 AM
076A	22	BROMLEY LN	EB	1,950	6 PM to 6 AM 9 AM to 3 PM	1,770	6 PM to Midnight Midnight to 11 AM	6,730	7 PM to 6 AM 10 AM to Noon	6,090	7 PM to Midnight Midnight to 10 AM
			WB	7,640	7 PM to 6 AM 10 AM to Noon	6,920	8 PM to Midnight Midnight to 9 AM	1,750	6 PM to 6 AM 9 AM to 3 PM	1,580	6 PM to Midnight Midnight to 11 AM
076A	25	LOCHBUIE	EB	1,670	6 PM to 6 AM 9 AM to 3 PM	1,510	6 PM to Midnight Midnight to 11 AM	4,280	6 PM to 6 AM 9 AM to 3 PM	3,870	6 PM to Midnight Midnight to 11 AM
			WB	4,820	6 PM to 6 AM 9 AM to 3 PM	4,360	7 PM to Midnight Midnight to 10 AM	1,500	6 PM to 6 AM 9 AM to 3 PM	1,360	6 PM to Midnight Midnight to 11 AM
083A		E-470	NB	8,600	8 PM to Midnight Midnight to 6 AM	8,100	8 PM to Midnight Midnight to 9 AM	No Ramp	No Ramp	No Ramp	No Ramp
		E-470 EB	NB	No Ramp	No Ramp	No Ramp	No Ramp	4,370	6 PM to 6 AM 9 AM to 3 PM	4,110	6 PM to Midnight Midnight to 11 AM
		E-470 WB	NB	No Ramp	No Ramp	No Ramp	No Ramp	4,600	6 PM to 6 AM 9 AM to 3 PM	4,330	7 PM to Midnight Midnight to 10 AM
		E-470	SB	8,400	8 PM to Midnight Midnight to 6 AM	7,900	8 PM to Midnight Midnight to 9 AM	No Ramp	No Ramp	No Ramp	No Ramp
		E-470 EB	SB	No Ramp	No Ramp	No Ramp	No Ramp	5,090	6 PM to 6 AM 9 AM to 3 PM	4,790	7 PM to Midnight Midnight to 10 AM
		E-470 WB	SB	No Ramp	No Ramp	No Ramp	No Ramp	4,490	6 PM to 6 AM 9 AM to 3 PM	4,230	7 PM to Midnight Midnight to 10 AM
083A		ARAPAHOE RD	NB	No Ramp	No Ramp	No Ramp	No Ramp	7,240	7 PM to 6 AM 10 AM to Noon	6,810	8 PM to Midnight Midnight to 9 AM
		ARAPAHOE RD EB	NB	11,730	8 PM to Midnight Midnight to 6 AM	11,040	9 PM to Midnight Midnight to 8 AM	No Ramp	No Ramp	No Ramp	No Ramp
		ARAPAHOE RD WB	NB	2,120	6 PM to 6 AM 9 AM to 3 PM	2,000	6 PM to Midnight Midnight to 11 AM	No Ramp	No Ramp	No Ramp	No Ramp
		LEWISTON WAY	NB	160	6 PM to 6 AM 9 AM to 3 PM	150	6 PM to Midnight Midnight to 11 AM	No Ramp	No Ramp	No Ramp	No Ramp
		ARAPAHOE RD	SB	7,360	7 PM to 6 AM 10 AM to Noon	6,930	8 PM to Midnight Midnight to 9 AM	23,500	10 PM to Midnight Midnight to 6 AM	22,120	11 PM to Midnight Midnight to 8 AM
083A		HAMPDEN AVE	NB	27,870	10 PM to Midnight Midnight to 6 AM	24,810	11 PM to Midnight Midnight to 8 AM	1,740	6 PM to 6 AM 9 AM to 3 PM	1,550	6 PM to Midnight Midnight to 11 AM
		HAMPDEN AVE	SB	4,450	6 PM to 6 AM 9 AM to 3 PM	3,960	6 PM to Midnight Midnight to 11 AM	21,230	10 PM to Midnight Midnight to 6 AM	18,890	11 PM to Midnight Midnight to 8 AM
		HAMPDEN AVE & DAM RD	SB	No Ramp	No Ramp	No Ramp	No Ramp	20,660	10 PM to Midnight Midnight to 6 AM	18,380	11 PM to Midnight Midnight to 8 AM
083A		DAM RD/VAUGHN WAY	NB	2,650	6 PM to 6 AM 9 AM to 3 PM	2,360	6 PM to Midnight Midnight to 11 AM	4,140	6 PM to 6 AM 9 AM to 3 PM	3,690	6 PM to Midnight Midnight to 11 AM
			SB	5,470	6 PM to 6 AM 9 AM to 3 PM	4,870	7 PM to Midnight Midnight to 10 AM	3,920	6 PM to 6 AM 9 AM to 3 PM	3,490	6 PM to Midnight Midnight to 11 AM
083A		I-225/PARKER ROAD NB SLIP RAMP	NB	4,080	6 PM to 6 AM 9 AM to 3 PM	3,840	6 PM to Midnight Midnight to 11 AM	No Ramp	No Ramp	No Ramp	No Ramp
			SB	I-225	I-226	I-227	I-228	I-229	I-230	I-231	I-232
085B		CASTLE ROCK PKWY/MEADOWS PKWY	NB	No AADT	No AADT	No AADT	No AADT	No AADT	No AADT	No AADT	No AADT
			SB	No AADT	No AADT	No AADT	No AADT	No AADT	No AADT	No AADT	No AADT
085B		TITAN PKWY	NB	8,670	8 PM to Midnight Midnight to 6 AM	8,160	8 PM to Midnight Midnight to 9 AM	1,410	6 PM to 6 AM 9 AM to 3 PM	1,330	6 PM to Midnight Midnight to 11 AM
			SB	2,020	6 PM to 6 AM 9 AM to 3 PM	1,900	6 PM to Midnight Midnight to 11 AM	9,120	8 PM to Midnight Midnight to 6 AM	8,590	8 PM to Midnight Midnight to 9 AM
085B		C-470		C-470	C-470	C-470	C-470	C-470	C-470	C-470	C-470
085B		BELLEVIEW AVE	NB	11,680	8 PM to Midnight Midnight to 6 AM	10,990	9 PM to Midnight Midnight to 8 AM	5,870	6 PM to 6 AM 9 AM to 3 PM	5,530	7 PM to Midnight Midnight to 10 AM
			SB	5,520	6 PM to 6 AM 9 AM to 3 PM	5,200	7 PM to Midnight Midnight to 10 AM	11,150	8 PM to Midnight Midnight to 6 AM	10,490	9 PM to Midnight Midnight to 8 AM
085B		US 285		US 285	US 285	US 285	US 285	US 285	US 285	US 285	US 285
085B		EVANS AVE	NB	11,730	8 PM to Midnight Midnight to 6 AM	11,040	9 PM to Midnight Midnight to 8 AM	8,220	8 PM to Midnight Midnight to 6 AM	7,740	8 PM to Midnight Midnight to 9 AM
			SB	8,990	8 PM to Midnight Midnight to 6 AM	8,460	8 PM to Midnight Midnight to 9 AM	11,730	8 PM to Midnight Midnight to 6 AM	11,040	9 PM to Midnight Midnight to 8 AM
085B		I-25		I-25 Ramp	I-25 Ramp	I-25 Ramp	I-25 Ramp	I-25 Ramp	I-25 Ramp	I-25 Ramp	I-25 Ramp

State Highway Number	Exit Number	Crossroad Name	Direction	On-Ramp				Off-Ramp			
				Weekday		Weekend		Weekday		Weekend	
				AA DT	Closure Hours	AA DT	Closure Hours	AA DT	Closure Hours	AA DT	Closure Hours
121A		120TH AVE	SB	5,600	6 PM to 6 AM 9 AM to 3 PM	5,270	7 PM to Midnight Midnight to 10 AM	No Ramp	No Ramp	No Ramp	No Ramp
225A		I-25		I-25 Ramp	I-25 Ramp	I-25 Ramp	I-25 Ramp	I-25 Ramp	I-25 Ramp	I-25 Ramp	I-25 Ramp
225A	2A	TAMARAC ST	NB	4,780	6 PM to 6 AM 9 AM to 3 PM	4,500	7 PM to Midnight Midnight to 10 AM	No Ramp	No Ramp	No Ramp	No Ramp
		TAMARAC ST & YOSEMITE ST	NB	13,270	9 PM to Midnight Midnight to 6 AM	12,490	9 PM to Midnight Midnight to 8 AM	14,330	9 PM to Midnight Midnight to 6 AM	13,490	9 PM to Midnight Midnight to 8 AM
		TAMARAC ST - I-25 NB	NB	No Ramp	No Ramp	No Ramp	No Ramp	4,040	6 PM to 6 AM 9 AM to 3 PM	3,800	6 PM to Midnight Midnight to 11 AM
		TAMARAC ST - I-25 SB	NB	No Ramp	No Ramp	No Ramp	No Ramp	7,650	7 PM to 6 AM 10 AM to Noon	7,200	8 PM to Midnight Midnight to 9 AM
		TAMARAC ST	SB	No Ramp	No Ramp	No Ramp	No Ramp	6,900	7 PM to 6 AM 10 AM to Noon	6,500	8 PM to Midnight Midnight to 9 AM
		TAMARAC ST & YOSEMITE ST	SB	No Ramp	No Ramp	No Ramp	No Ramp	69,580	10 PM to Midnight Midnight to 6 AM	65,490	11 PM to Midnight Midnight to 8 AM
		TAMARAC ST - I-25 NB	SB	4,040	6 PM to 6 AM 9 AM to 3 PM	3,800	6 PM to Midnight Midnight to 11 AM	No Ramp	No Ramp	No Ramp	No Ramp
		TAMARAC ST - I-25 SB	SB	No Ramp	No Ramp	No Ramp	No Ramp	No Ramp	No Ramp	No Ramp	No Ramp
225A	2B	YOSEMITE ST	NB	4,950	6 PM to 6 AM 9 AM to 3 PM	4,660	7 PM to Midnight Midnight to 10 AM	5,070	6 PM to 6 AM 9 AM to 3 PM	4,770	7 PM to Midnight Midnight to 10 AM
			SB	9,030	8 PM to Midnight Midnight to 6 AM	8,490	8 PM to Midnight Midnight to 9 AM	5,120	6 PM to 6 AM 9 AM to 3 PM	4,820	7 PM to Midnight Midnight to 10 AM
225A	4	PARKER RD	NB	25,480	10 PM to Midnight Midnight to 6 AM	23,980	11 PM to Midnight Midnight to 8 AM	37,160	10 PM to Midnight Midnight to 6 AM	34,980	11 PM to Midnight Midnight to 8 AM
		PARKER RD NB	SB	23,890	10 PM to Midnight Midnight to 6 AM	22,490	11 PM to Midnight Midnight to 8 AM	10,960	8 PM to Midnight Midnight to 6 AM	10,320	9 PM to Midnight Midnight to 8 AM
		PARKER RD/PEORIA ST SB	SB	10,620	8 PM to Midnight Midnight to 6 AM	9,990	9 PM to Midnight Midnight to 8 AM	9,900	8 PM to Midnight Midnight to 6 AM	9,310	9 PM to Midnight Midnight to 8 AM
225A	5	ILIFF AVE	NB	No Ramp	No Ramp	No Ramp	No Ramp	11,450	8 PM to Midnight Midnight to 6 AM	10,780	9 PM to Midnight Midnight to 8 AM
		ILIFF AVE EB	NB	6,740	7 PM to 6 AM 10 AM to Noon	6,340	7 PM to Midnight Midnight to 10 AM	No Ramp	No Ramp	No Ramp	No Ramp
		ILIFF AVE WB	NB	5,230	6 PM to 6 AM 9 AM to 3 PM	4,930	7 PM to Midnight Midnight to 10 AM	No Ramp	No Ramp	No Ramp	No Ramp
		ILIFF AVE	SB	No Ramp	No Ramp	No Ramp	No Ramp	11,130	8 PM to Midnight Midnight to 6 AM	10,480	9 PM to Midnight Midnight to 8 AM
		ILIFF AVE EB	SB	2,390	6 PM to 6 AM 9 AM to 3 PM	2,250	6 PM to Midnight Midnight to 11 AM	No Ramp	No Ramp	No Ramp	No Ramp
		ILIFF AVE WB	SB	8,450	8 PM to Midnight Midnight to 6 AM	7,950	8 PM to Midnight Midnight to 9 AM	No Ramp	No Ramp	No Ramp	No Ramp
225A	7	MISSISSIPPI AVE	NB	18,050	10 PM to Midnight Midnight to 6 AM	16,990	11 PM to Midnight Midnight to 8 AM	10,510	8 PM to Midnight Midnight to 6 AM	9,890	9 PM to Midnight Midnight to 8 AM
			SB	9,720	8 PM to Midnight Midnight to 6 AM	9,150	9 PM to Midnight Midnight to 8 AM	19,110	10 PM to Midnight Midnight to 6 AM	17,990	11 PM to Midnight Midnight to 8 AM
225A	8	ALAMEDA AVE	NB	10,770	8 PM to Midnight Midnight to 6 AM	10,140	9 PM to Midnight Midnight to 8 AM	7,480	7 PM to 6 AM 10 AM to Noon	7,040	8 PM to Midnight Midnight to 9 AM
			SB	6,910	7 PM to 6 AM 10 AM to Noon	6,510	8 PM to Midnight Midnight to 9 AM	10,530	8 PM to Midnight Midnight to 6 AM	9,910	9 PM to Midnight Midnight to 8 AM
225A	9	6TH AVE	NB	11,150	8 PM to Midnight Midnight to 6 AM	10,490	9 PM to Midnight Midnight to 8 AM	9,250	8 PM to Midnight Midnight to 6 AM	8,710	8 PM to Midnight Midnight to 9 AM
			SB	19,160	10 PM to Midnight Midnight to 6 AM	18,030	11 PM to Midnight Midnight to 8 AM	11,150	8 PM to Midnight Midnight to 6 AM	10,490	9 PM to Midnight Midnight to 8 AM
225A	10A	COLFAX AVE	NB	11,150	8 PM to Midnight Midnight to 6 AM	10,490	9 PM to Midnight Midnight to 8 AM	13,970	9 PM to Midnight Midnight to 6 AM	13,150	9 PM to Midnight Midnight to 8 AM
			SB	13,060	9 PM to Midnight Midnight to 6 AM	12,290	9 PM to Midnight Midnight to 8 AM	No AADT	No AADT	No AADT	No AADT
225A	10A	17TH PLACE	NB	No AADT	No AADT	No AADT	No AADT	No AADT	No AADT	No AADT	No AADT
			SB	No AADT	No AADT	No AADT	No AADT	No AADT	No AADT	No AADT	No AADT
225A	12A/B	I-70		I-70 Ramp	I-70 Ramp	I-70 Ramp	I-70 Ramp	I-70 Ramp	I-70 Ramp	I-70 Ramp	I-70 Ramp
270B	0	I-25		I-25 Ramp	I-25 Ramp	I-25 Ramp	I-25 Ramp	I-25 Ramp	I-25 Ramp	I-25 Ramp	I-25 Ramp
270A/B	1A	I-76		I-76	I-76	I-76	I-76	I-76	I-76	I-76	I-76
270A/B	1B	YORK ST	EB	7,950	7 PM to 6 AM 10 AM to Noon	7,660	8 PM to Midnight Midnight to 9 AM	No Ramp	No Ramp	No Ramp	No Ramp
			WB	No Ramp	No Ramp	No Ramp	No Ramp	6,190	7 PM to 6 AM 10 AM to Noon	5,970	7 PM to Midnight Midnight to 10 AM
270A	2A	VASQUEZ BLVD NB	EB	No Ramp	No Ramp	No Ramp	No Ramp	4,430	6 PM to 6 AM 9 AM to 3 PM	4,270	7 PM to Midnight Midnight to 10 AM
		VASQUEZ BLVD SB	EB	6,140	7 PM to 6 AM 10 AM to Noon	5,920	7 PM to Midnight Midnight to 10 AM	11,010	8 PM to Midnight Midnight to 6 AM	10,620	9 PM to Midnight Midnight to 8 AM
		VASQUEZ BLVD NB	WB	16,430	10 PM to Midnight Midnight to 6 AM	15,840	11 PM to Midnight Midnight to 8 AM	5,340	6 PM to 6 AM 9 AM to 3 PM	5,150	7 PM to Midnight Midnight to 10 AM
		VASQUEZ BLVD SB	WB	1,270	6 PM to 6 AM 9 AM to 3 PM	1,220	6 PM to Midnight Midnight to 11 AM	1,270	6 PM to 6 AM 9 AM to 3 PM	1,220	6 PM to Midnight Midnight to 11 AM

State Highway Number	Exit Number	Crossroad Name	Direction	On-Ramp				Off-Ramp			
				Weekday		Weekend		Weekday		Weekend	
				AADT	Closure Hours	AADT	Closure Hours	AADT	Closure Hours	AADT	Closure Hours
270A	4	QUEBEC ST	EB	No Ramp	No Ramp	No Ramp	No Ramp	6,360	7 PM to 6 AM 10 AM to Noon	6,130	7 PM to Midnight Midnight to 10 AM
			WB	11,530	8 PM to Midnight Midnight to 6 AM	11,120	9 PM to Midnight Midnight to 8 AM	No Ramp	No Ramp	No Ramp	No Ramp
270A	5	CENTRAL PARK BOULEVARD	EB	No Ramp	No Ramp	No Ramp	No Ramp	3,940	6 PM to 6 AM 9 AM to 3 PM	3,800	6 PM to Midnight Midnight to 11 AM
			WB	1,980	6 PM to 6 AM 9 AM to 3 PM	1,910	6 PM to Midnight Midnight to 11 AM	No Ramp	No Ramp	No Ramp	No Ramp
270A	5B	I-70		I-70 Ramp	I-70 Ramp	I-70 Ramp	I-70 Ramp	I-70 Ramp	I-70 Ramp	I-70 Ramp	I-70 Ramp
285D	231	ELK CREEK RD	EB	720	6 PM to 6 AM 9 AM to 3 PM	760	6 PM to Midnight Midnight to 11 AM	300	6 PM to 6 AM 9 AM to 3 PM	320	6 PM to Midnight Midnight to 11 AM
			WB	240	6 PM to 6 AM 9 AM to 3 PM	250	6 PM to Midnight Midnight to 11 AM	1,000	6 PM to 6 AM 9 AM to 3 PM	1,050	6 PM to Midnight Midnight to 11 AM
285D	237	BARKLEY RD/MAIN ST CONIFER	EB	1,610	6 PM to 6 AM 9 AM to 3 PM	1,700	6 PM to Midnight Midnight to 11 AM	1,340	6 PM to 6 AM 9 AM to 3 PM	1,410	6 PM to Midnight Midnight to 11 AM
			WB	1,210	6 PM to 6 AM 9 AM to 3 PM	1,280	6 PM to Midnight Midnight to 11 AM	1,280	6 PM to 6 AM 9 AM to 3 PM	1,350	6 PM to Midnight Midnight to 11 AM
285D	238	CONIFER RD	EB	1,950	6 PM to 6 AM 9 AM to 3 PM	2,060	6 PM to Midnight Midnight to 11 AM	1,270	6 PM to 6 AM 9 AM to 3 PM	1,340	6 PM to Midnight Midnight to 11 AM
			WB	1,320	6 PM to 6 AM 9 AM to 3 PM	1,390	6 PM to Midnight Midnight to 11 AM	1,940	6 PM to 6 AM 9 AM to 3 PM	2,050	6 PM to Midnight Midnight to 11 AM
285D	239	TURKEY CREEK RD	EB	240	6 PM to 6 AM 9 AM to 3 PM	250	6 PM to Midnight Midnight to 11 AM	450	6 PM to 6 AM 9 AM to 3 PM	470	6 PM to Midnight Midnight to 11 AM
			WB	350	6 PM to 6 AM 9 AM to 3 PM	360	6 PM to Midnight Midnight to 11 AM	240	6 PM to 6 AM 9 AM to 3 PM	250	6 PM to Midnight Midnight to 11 AM
285D	246	INDIAN HILLS/PARMALEE GULCH	EB	2,350	6 PM to 6 AM 9 AM to 3 PM	2,470	6 PM to Midnight Midnight to 11 AM	No Ramp	No Ramp	No Ramp	No Ramp
285D	248	SH 8	EB	2,530	6 PM to 6 AM 9 AM to 3 PM	2,380	6 PM to Midnight Midnight to 11 AM	890	6 PM to 6 AM 9 AM to 3 PM	930	6 PM to Midnight Midnight to 11 AM
			WB	750	6 PM to 6 AM 9 AM to 3 PM	790	6 PM to Midnight Midnight to 11 AM	1,990	6 PM to 6 AM 9 AM to 3 PM	1,870	6 PM to Midnight Midnight to 11 AM
285D	250	C-470		C-470	C-470	C-470	C-470	C-470	C-470	C-470	C-470
285D	252	SIMMS ST	EB	8,190	8 PM to Midnight Midnight to 6 AM	7,150	8 PM to Midnight Midnight to 9 AM	2,120	6 PM to 6 AM 9 AM to 3 PM	2,050	6 PM to Midnight Midnight to 11 AM
			WB	3,550	6 PM to 6 AM 9 AM to 3 PM	3,100	6 PM to Midnight Midnight to 11 AM	7,400	7 PM to 6 AM 10 AM to Noon	6,460	7 PM to Midnight Midnight to 10 AM
285D	253	KIPLING ST	WB	13,640	9 PM to Midnight Midnight to 6 AM	11,910	9 PM to Midnight Midnight to 8 AM	4,030	6 PM to 6 AM 9 AM to 3 PM	3,510	6 PM to Midnight Midnight to 11 AM
			EB	4,740	6 PM to 6 AM 9 AM to 3 PM	4,140	6 PM to Midnight Midnight to 11 AM	13,640	9 PM to Midnight Midnight to 6 AM	11,910	9 PM to Midnight Midnight to 8 AM
285D	255	WADSWORTH BLVD	EB	14,690	9 PM to Midnight Midnight to 6 AM	12,830	9 PM to Midnight Midnight to 8 AM	4,700	6 PM to 6 AM 9 AM to 3 PM	4,100	6 PM to Midnight Midnight to 11 AM
			WB	5,380	6 PM to 6 AM 9 AM to 3 PM	4,700	7 PM to Midnight Midnight to 10 AM	15,280	10 PM to Midnight Midnight to 6 AM	13,340	9 PM to Midnight Midnight to 8 AM
285D	256	SHERIDAN BLVD	EB	21,470	10 PM to Midnight Midnight to 6 AM	18,740	11 PM to Midnight Midnight to 8 AM	4,900	6 PM to 6 AM 9 AM to 3 PM	4,280	7 PM to Midnight Midnight to 10 AM
			WB	5,370	6 PM to 6 AM 9 AM to 3 PM	4,690	7 PM to Midnight Midnight to 10 AM	9,610	8 PM to Midnight Midnight to 6 AM	8,390	8 PM to Midnight Midnight to 9 AM
285D	258	FEDERAL BLVD	EB	5,170	6 PM to 6 AM 9 AM to 3 PM	4,510	7 PM to Midnight Midnight to 10 AM	8,250	8 PM to Midnight Midnight to 6 AM	7,200	8 PM to Midnight Midnight to 9 AM
			WB	9,690	8 PM to Midnight Midnight to 6 AM	8,460	8 PM to Midnight Midnight to 9 AM	6,110	7 PM to 6 AM 10 AM to Noon	5,330	7 PM to Midnight Midnight to 10 AM
285D	259	SANTE FE DR	EB	No Ramp	No Ramp	No Ramp	No Ramp	15,280	10 PM to Midnight Midnight to 6 AM	13,340	9 PM to Midnight Midnight to 8 AM
		SANTE FE DR NB	EB	4,500	6 PM to 6 AM 9 AM to 3 PM	3,930	6 PM to Midnight Midnight to 11 AM	No Ramp	No Ramp	No Ramp	No Ramp
		SANTE FE DR SB	EB	4,110	6 PM to 6 AM 9 AM to 3 PM	3,590	6 PM to Midnight Midnight to 11 AM	No Ramp	No Ramp	No Ramp	No Ramp
		SANTE FE DR	WB	15,280	10 PM to Midnight Midnight to 6 AM	13,340	9 PM to Midnight Midnight to 8 AM	No Ramp	No Ramp	No Ramp	No Ramp
		SANTE FE DR NB	WB	No Ramp	No Ramp	No Ramp	No Ramp	5,680	6 PM to 6 AM 9 AM to 3 PM	4,960	7 PM to Midnight Midnight to 10 AM
		SANTE FE DR SB	WB	No Ramp	No Ramp	No Ramp	No Ramp	5,620	6 PM to 6 AM 9 AM to 3 PM	4,910	7 PM to Midnight Midnight to 10 AM
285D	260	BROADWAY	EB	4,530	6 PM to 6 AM 9 AM to 3 PM	3,960	6 PM to Midnight Midnight to 11 AM	4,140	6 PM to 6 AM 9 AM to 3 PM	3,610	6 PM to Midnight Midnight to 11 AM
			WB	7,360	7 PM to 6 AM 10 AM to Noon	6,430	7 PM to Midnight Midnight to 10 AM	5,570	6 PM to 6 AM 9 AM to 3 PM	4,860	7 PM to Midnight Midnight to 10 AM
470A	0	US 6	SB/EB	8,940	8 PM to Midnight Midnight to 6 AM	8,160	8 PM to Midnight Midnight to 9 AM	No Ramp	No Ramp	No Ramp	No Ramp
		JOHNSON RD/US 6	SB/EB	7,700	7 PM to 6 AM 10 AM to Noon	7,030	8 PM to Midnight Midnight to 9 AM	No Ramp	No Ramp	No Ramp	No Ramp
		US 6	NB/WB	No Ramp	No Ramp	No Ramp	No Ramp	9,730	8 PM to Midnight Midnight to 6 AM	8,880	8 PM to Midnight Midnight to 9 AM
		JOHNSON RD/US 6	NB/WB	No Ramp	No Ramp	No Ramp	No Ramp	16,150	10 PM to Midnight Midnight to 6 AM	14,750	9 PM to Midnight Midnight to 8 AM
470A	1	I-70		I-70 Ramp	I-70 Ramp	I-70 Ramp	I-70 Ramp	I-70 Ramp	I-70 Ramp	I-70 Ramp	

State Highway Number	Exit Number	Crossroad Name	Direction	On-Ramp				Off-Ramp			
				Weekday		Weekend		Weekday		Weekend	
				AADT	Closure Hours	AADT	Closure Hours	AADT	Closure Hours	AADT	Closure Hours
470A	2	ALAMEDA PKWY	SB/EB	3,770	6 PM to 6 AM 9 AM to 3 PM	3,440	6 PM to Midnight Midnight to 11 AM	6,460	7 PM to 6 AM 10 AM to Noon	5,890	7 PM to Midnight Midnight to 10 AM
			NB/WB	6,170	7 PM to 6 AM 10 AM to Noon	5,630	7 PM to Midnight Midnight to 10 AM	3,910	6 PM to 6 AM 9 AM to 3 PM	3,570	6 PM to Midnight Midnight to 11 AM
470A	4	MORRISON RD	SB/EB	5,910	6 PM to 6 AM 9 AM to 3 PM	5,400	7 PM to Midnight Midnight to 10 AM	4,520	6 PM to 6 AM 9 AM to 3 PM	4,130	6 PM to Midnight Midnight to 11 AM
			NB/WB	3,430	6 PM to 6 AM 9 AM to 3 PM	3,130	6 PM to Midnight Midnight to 11 AM	5,580	6 PM to 6 AM 9 AM to 3 PM	5,090	7 PM to Midnight Midnight to 10 AM
470A	5A	HAMPDEN AVE/STATE PARK	NB/WB	150	6 PM to 6 AM 9 AM to 3 PM	130	6 PM to Midnight Midnight to 11 AM	170	6 PM to 6 AM 9 AM to 3 PM	160	6 PM to Midnight Midnight to 11 AM
470A	5A	US 285 EB	SB/EB	7,590	10 PM to Midnight Midnight to 6 AM	6,930	Midnight to 8 AM	6,760	10 PM to Midnight Midnight to 6 AM	6,170	Midnight to 8 AM
		US 285 WB	SB/EB	3,660	10 PM to Midnight Midnight to 6 AM	3,340	Midnight to 8 AM	7,090	10 PM to Midnight Midnight to 6 AM	6,470	Midnight to 8 AM
		US 285 EB	NB/WB	7,560	10 PM to Midnight Midnight to 6 AM	6,900	Midnight to 8 AM	3,690	10 PM to Midnight Midnight to 6 AM	3,370	Midnight to 8 AM
		US 285 WB	NB/WB	7,910	10 PM to Midnight Midnight to 6 AM	7,220	Midnight to 8 AM	6,990	10 PM to Midnight Midnight to 6 AM	6,380	Midnight to 8 AM
470A	6	QUINCY AVE	SB/EB	2,410	6 PM to 6 AM 9 AM to 3 PM	2,200	6 PM to Midnight Midnight to 11 AM	6,360	7 PM to 6 AM 10 AM to Noon	5,810	7 PM to Midnight Midnight to 10 AM
			NB/WB	6,900	7 PM to 6 AM 10 AM to Noon	6,300	7 PM to Midnight Midnight to 10 AM	2,150	6 PM to 6 AM 9 AM to 3 PM	1,970	6 PM to Midnight Midnight to 11 AM
470A	7	BOWLES AVE	SB/EB	4,650	6 PM to 6 AM 9 AM to 3 PM	4,250	7 PM to Midnight Midnight to 10 AM	8,290	8 PM to Midnight Midnight to 6 AM	7,570	8 PM to Midnight Midnight to 9 AM
			NB/WB	9,940	8 PM to Midnight Midnight to 6 AM	9,080	9 PM to Midnight Midnight to 8 AM	5,670	6 PM to 6 AM 9 AM to 3 PM	5,170	7 PM to Midnight Midnight to 10 AM
470A	10	KEN CARYL	SB/EB	4,410	6 PM to 6 AM 9 AM to 3 PM	4,020	6 PM to Midnight Midnight to 11 AM	10,120	8 PM to Midnight Midnight to 6 AM	9,240	9 PM to Midnight Midnight to 8 AM
			NB/WB	10,120	8 PM to Midnight Midnight to 6 AM	9,240	9 PM to Midnight Midnight to 8 AM	4,930	6 PM to 6 AM 9 AM to 3 PM	4,500	7 PM to Midnight Midnight to 10 AM
470A	12	KIPLING ST	SB/EB	9,710	8 PM to Midnight Midnight to 6 AM	8,870	8 PM to Midnight Midnight to 9 AM	3,310	6 PM to 6 AM 9 AM to 3 PM	3,030	6 PM to Midnight Midnight to 11 AM
			NB/WB	3,700	6 PM to 6 AM 9 AM to 3 PM	3,370	6 PM to Midnight Midnight to 11 AM	10,120	8 PM to Midnight Midnight to 6 AM	9,240	9 PM to Midnight Midnight to 8 AM
470A	14	WADSWORTH BLVD	SB/EB	16,290	10 PM to Midnight Midnight to 6 AM	14,120	9 PM to Midnight Midnight to 8 AM	6,140	7 PM to 6 AM 10 AM to Noon	5,600	7 PM to Midnight Midnight to 10 AM
			NB/WB	6,140	7 PM to 6 AM 10 AM to Noon	5,600	7 PM to Midnight Midnight to 10 AM	16,250	10 PM to Midnight Midnight to 6 AM	14,090	9 PM to Midnight Midnight to 8 AM
470A	15	PLATTE CANYON RD	NB/WB	1,810	6 PM to 6 AM 9 AM to 3 PM	1,570	6 PM to Midnight Midnight to 11 AM	5,960	6 PM to 6 AM 9 AM to 3 PM	5,170	7 PM to Midnight Midnight to 10 AM
470A	17	SANTE FE DRIVE SB	SB/EB	No AADT	No AADT	No AADT	No AADT	No Ramp	No Ramp	No Ramp	No Ramp
		SANTE FE DRIVE	SB/EB	14,720	9 PM to Midnight Midnight to 6 AM	13,860	9 PM to Midnight Midnight to 8 AM	10,660	8 PM to Midnight Midnight to 6 AM	9,240	9 PM to Midnight Midnight to 8 AM
		SANTE FE DRIVE	NB/WB	13,630	9 PM to Midnight Midnight to 6 AM	12,830	9 PM to Midnight Midnight to 8 AM	11,530	8 PM to Midnight Midnight to 6 AM	10,000	9 PM to Midnight Midnight to 8 AM
470A	18	LUCENT BLVD	SB/EB	16,770	10 PM to Midnight Midnight to 6 AM	15,790	11 PM to Midnight Midnight to 8 AM	12,680	9 PM to Midnight Midnight to 6 AM	11,930	9 PM to Midnight Midnight to 8 AM
			NB/WB	7,140	7 PM to 6 AM 10 AM to Noon	6,720	8 PM to Midnight Midnight to 9 AM	10,230	8 PM to Midnight Midnight to 6 AM	9,630	9 PM to Midnight Midnight to 8 AM
470A	19	BROADWAY	SB/EB	14,880	9 PM to Midnight Midnight to 6 AM	14,010	9 PM to Midnight Midnight to 8 AM	6,000	7 PM to 6 AM 10 AM to Noon	5,650	7 PM to Midnight Midnight to 10 AM
			NB/WB	8,410	8 PM to Midnight Midnight to 6 AM	7,920	8 PM to Midnight Midnight to 9 AM	15,240	10 PM to Midnight Midnight to 6 AM	14,340	9 PM to Midnight Midnight to 8 AM
470A	21	UNIVERSITY BLVD	SB/EB	9,980	8 PM to Midnight Midnight to 6 AM	8,790	8 PM to Midnight Midnight to 9 AM	11,880	8 PM to Midnight Midnight to 6 AM	11,180	9 PM to Midnight Midnight to 8 AM
			NB/WB	10,430	8 PM to Midnight Midnight to 6 AM	9,820	9 PM to Midnight Midnight to 8 AM	9,980	8 PM to Midnight Midnight to 6 AM	8,790	8 PM to Midnight Midnight to 9 AM
470A	24	QUEBEC ST	SB/EB	18,440	10 PM to Midnight Midnight to 6 AM	16,240	11 PM to Midnight Midnight to 8 AM	13,690	9 PM to Midnight Midnight to 6 AM	12,060	9 PM to Midnight Midnight to 8 AM
			NB/WB	13,690	9 PM to Midnight Midnight to 6 AM	12,060	9 PM to Midnight Midnight to 8 AM	18,620	10 PM to Midnight Midnight to 6 AM	16,400	11 PM to Midnight Midnight to 8 AM
470A	25	YOSEMITE ST	SB/EB	No Ramp	No Ramp	No Ramp	No Ramp	10,020	8 PM to Midnight Midnight to 6 AM	8,820	8 PM to Midnight Midnight to 9 AM
			NB/WB	8,970	8 PM to Midnight Midnight to 6 AM	7,900	8 PM to Midnight Midnight to 9 AM	No Ramp	No Ramp	No Ramp	No Ramp
470A	26	I-25		I-25 Ramp	I-25 Ramp	I-25 Ramp	I-25 Ramp	I-25 Ramp	I-25 Ramp	I-25 Ramp	I-25 Ramp

Part G - Interchange Ramp Closure Seasonal Schedules
SUMMER (JUNE, JULY, AUGUST, SEPTEMBER)

State Highway Number	Exit Number	Crossroad Name	Direction	On - Ramp				Off - Ramp			
				Weekday		Weekend		Weekday		Weekend	
				AADT	Closure Hours	AADT	Closure Hours	AADT	Closure Hours	AADT	Closure Hours
070A	216	LOVELAND PASS	EB	1,060	6 PM to 6 AM 9 AM to 3 PM	1,030	6 PM to Midnight Midnight to 11 AM	190	6 PM to 6 AM 9 AM to 3 PM	180	6 PM to Midnight Midnight to 11 AM
			WB	230	6 PM to 6 AM 9 AM to 3 PM	220	6 PM to Midnight Midnight to 11 AM	870	6 PM to 6 AM 9 AM to 3 PM	840	6 PM to Midnight Midnight to 11 AM
070A	218	HERMAN GULCH	EB	210	6 PM to 6 AM 9 AM to 3 PM	210	6 PM to Midnight Midnight to 11 AM	160	6 PM to 6 AM 9 AM to 3 PM	160	6 PM to Midnight Midnight to 11 AM
			WB	110	6 PM to 6 AM 9 AM to 3 PM	110	6 PM to Midnight Midnight to 11 AM	150	6 PM to 6 AM 9 AM to 3 PM	140	6 PM to Midnight Midnight to 11 AM
070A	221	BAKERVILLE	EB	210	6 PM to 6 AM 9 AM to 3 PM	210	6 PM to Midnight Midnight to 11 AM	100	6 PM to 6 AM 9 AM to 3 PM	90	6 PM to Midnight Midnight to 11 AM
			WB	190	6 PM to 6 AM 9 AM to 3 PM	190	6 PM to Midnight Midnight to 11 AM	230	6 PM to 6 AM 9 AM to 3 PM	220	6 PM to Midnight Midnight to 11 AM
070A	226	SILVER PLUME	EB	430	6 PM to 6 AM 9 AM to 3 PM	410	6 PM to Midnight Midnight to 11 AM	120	6 PM to 6 AM 9 AM to 3 PM	120	6 PM to Midnight Midnight to 11 AM
			WB	100	6 PM to 6 AM 9 AM to 3 PM	90	6 PM to Midnight Midnight to 11 AM	360	6 PM to 6 AM 9 AM to 3 PM	350	6 PM to Midnight Midnight to 11 AM
070A	228	GEORGETOWN	EB	2,830	6 PM to 6 AM 9 AM to 3 PM	2,750	6 PM to Midnight Midnight to 11 AM	1,790	6 PM to 6 AM 9 AM to 3 PM	1,740	6 PM to Midnight Midnight to 11 AM
			WB	1,350	6 PM to 6 AM 9 AM to 3 PM	1,310	6 PM to Midnight Midnight to 11 AM	2,530	6 PM to 6 AM 9 AM to 3 PM	2,460	6 PM to Midnight Midnight to 11 AM
070A	232	EMPIRE	EB	3,260	6 PM to 6 AM 9 AM to 3 PM	4,650	7 PM to Midnight Midnight to 10 AM	670	6 PM to 6 AM 9 AM to 3 PM	950	6 PM to Midnight Midnight to 11 AM
			WB	760	6 PM to 6 AM 9 AM to 3 PM	740	6 PM to Midnight Midnight to 11 AM	2,880	6 PM to 6 AM 9 AM to 3 PM	4,110	6 PM to Midnight Midnight to 11 AM
070A	233	LAWSON	EB	No Ramp	No Ramp	No Ramp	No Ramp	150	6 PM to 6 AM 9 AM to 3 PM	210	6 PM to Midnight Midnight to 11 AM
070A	234	DOWNIEVILLE	EB	2,180	6 PM to 6 AM 9 AM to 3 PM	3,100	6 PM to Midnight Midnight to 11 AM	1,950	6 PM to 6 AM 9 AM to 3 PM	2,780	6 PM to Midnight Midnight to 11 AM
			WB	1,060	6 PM to 6 AM 9 AM to 3 PM	1,510	6 PM to Midnight Midnight to 11 AM	3,160	6 PM to 6 AM 9 AM to 3 PM	4,510	7 PM to Midnight Midnight to 10 AM
070A	235	DUMONT	EB	490	6 PM to 6 AM 9 AM to 3 PM	700	6 PM to Midnight Midnight to 11 AM	No Ramp	No Ramp	No Ramp	No Ramp
			WB	No Ramp	No Ramp	No Ramp	No Ramp	510	6 PM to 6 AM 9 AM to 3 PM	730	6 PM to Midnight Midnight to 11 AM
070A	238	FALL RIVER RD	EB	1,060	6 PM to 6 AM 9 AM to 3 PM	1,520	6 PM to Midnight Midnight to 11 AM	220	6 PM to 6 AM 9 AM to 3 PM	310	6 PM to Midnight Midnight to 11 AM
			WB	220	6 PM to 6 AM 9 AM to 3 PM	320	6 PM to Midnight Midnight to 11 AM	1,120	6 PM to 6 AM 9 AM to 3 PM	1,590	6 PM to Midnight Midnight to 11 AM
070A	239	W IDAHO SPGS	EB	570	6 PM to 6 AM 9 AM to 3 PM	810	6 PM to Midnight Midnight to 11 AM	400	6 PM to 6 AM 9 AM to 3 PM	570	6 PM to Midnight Midnight to 11 AM
			WB	No Ramp	No Ramp	No Ramp	No Ramp	120	6 PM to 6 AM 9 AM to 3 PM	170	6 PM to Midnight Midnight to 11 AM
070A	240	MOUNT EVANS	EB	2,070	6 PM to 6 AM 9 AM to 3 PM	2,950	6 PM to Midnight Midnight to 11 AM	1,570	6 PM to 6 AM 9 AM to 3 PM	2,240	6 PM to Midnight Midnight to 11 AM
			WB	1,700	6 PM to 6 AM 9 AM to 3 PM	2,420	6 PM to Midnight Midnight to 11 AM	1,800	6 PM to 6 AM 9 AM to 3 PM	2,570	6 PM to Midnight Midnight to 11 AM
070A	241A-B	E IDAHO SPGS	EB	2,340	6 PM to 6 AM 9 AM to 3 PM	3,340	6 PM to Midnight Midnight to 11 AM	1,260	6 PM to 6 AM 9 AM to 3 PM	1,800	6 PM to Midnight Midnight to 11 AM
			WB	1,900	6 PM to 6 AM 9 AM to 3 PM	2,710	6 PM to Midnight Midnight to 11 AM	3,020	6 PM to 6 AM 9 AM to 3 PM	4,310	7 PM to Midnight Midnight to 10 AM
070A	243	HIDDEN VALLEY	EB	1,720	6 PM to 6 AM 9 AM to 3 PM	2,450	6 PM to Midnight Midnight to 11 AM	290	6 PM to 6 AM 9 AM to 3 PM	420	6 PM to Midnight Midnight to 11 AM
			WB	290	6 PM to 6 AM 9 AM to 3 PM	420	6 PM to Midnight Midnight to 11 AM	2,020	6 PM to 6 AM 9 AM to 3 PM	2,880	6 PM to Midnight Midnight to 11 AM
070A	244	SH 6	EB	1,200	6 PM to 6 AM 9 AM to 3 PM	1,700	6 PM to Midnight Midnight to 11 AM	No Ramp	No Ramp	No Ramp	No Ramp
			WB	1,040	6 PM to 6 AM 9 AM to 3 PM	1,480	6 PM to Midnight Midnight to 11 AM	2,460	6 PM to 6 AM 9 AM to 3 PM	3,500	6 PM to Midnight Midnight to 11 AM
070A	247	BEAVER BROOK/FLOYD HILL W	EB	No Ramp	No Ramp	No Ramp	No Ramp	1,230	6 PM to 6 AM 9 AM to 3 PM	1,490	6 PM to Midnight Midnight to 11 AM
			WB	1,640	6 PM to 6 AM 9 AM to 3 PM	1,990	6 PM to Midnight Midnight to 11 AM	No Ramp	No Ramp	No Ramp	No Ramp
070A	248	BEAVER BROOK/FLOYD HILL E	EB	2,680	6 PM to 6 AM 9 AM to 3 PM	3,250	6 PM to Midnight Midnight to 11 AM	No Ramp	No Ramp	No Ramp	No Ramp
			WB	No Ramp	No Ramp	No Ramp	No Ramp	1,290	6 PM to 6 AM 9 AM to 3 PM	1,570	6 PM to Midnight Midnight to 11 AM

**Part G - Interchange Ramp Closure Seasonal Schedules
SUMMER (JUNE, JULY, AUGUST, SEPTEMBER)**

State Highway Number	Exit Number	Crossroad Name	Direction	On - Ramp				Off - Ramp			
				Weekday		Weekend		Weekday		Weekend	
				AADT	Closure Hours	AADT	Closure Hours	AADT	Closure Hours	AADT	Closure Hours
070A	251	EL RANCHO	EB	No Ramp	No Ramp	No Ramp	No Ramp	1,160	6 PM to 6 AM 9 AM to 3 PM	1,410	6 PM to Midnight Midnight to 11 AM
			WB	1,160	6 PM to 6 AM 9 AM to 3 PM	1,410	6 PM to Midnight Midnight to 11 AM	No Ramp	No Ramp	No Ramp	No Ramp
070A	252	EVERGREEN PKWY	EB	11,890	8 PM to Midnight Midnight to 6 AM	14,420	9 PM to Midnight Midnight to 8 AM	No Ramp	No Ramp	No Ramp	No Ramp
			WB	No Ramp	No Ramp	No Ramp	No Ramp	11,680	8 PM to Midnight Midnight to 6 AM	14,160	9 PM to Midnight Midnight to 8 AM
070A	253	CHIEF HOSA	EB	630	6 PM to 6 AM 9 AM to 3 PM	770	6 PM to Midnight Midnight to 11 AM	770	6 PM to 6 AM 9 AM to 3 PM	930	6 PM to Midnight Midnight to 11 AM
			WB	480	6 PM to 6 AM 9 AM to 3 PM	590	6 PM to Midnight Midnight to 11 AM	570	6 PM to 6 AM 9 AM to 3 PM	690	6 PM to Midnight Midnight to 11 AM
070A	254	GENESEE MTN	EB	1,890	6 PM to 6 AM 9 AM to 3 PM	2,300	6 PM to Midnight Midnight to 11 AM	2,620	6 PM to 6 AM 9 AM to 3 PM	3,180	6 PM to Midnight Midnight to 11 AM
			WB	3,700	6 PM to 6 AM 9 AM to 3 PM	4,490	7 PM to Midnight Midnight to 10 AM	1,540	6 PM to 6 AM 9 AM to 3 PM	1,870	6 PM to Midnight Midnight to 11 AM
070A	256	LOOKOUT MTN	EB	5,260	6 PM to 6 AM 9 AM to 3 PM	6,380	7 PM to Midnight Midnight to 10 AM	440	6 PM to 6 AM 9 AM to 3 PM	540	6 PM to Midnight Midnight to 11 AM
			WB	730	6 PM to 6 AM 9 AM to 3 PM	880	6 PM to Midnight Midnight to 11 AM	5,390	6 PM to 6 AM 9 AM to 3 PM	6,530	8 PM to Midnight Midnight to 9 AM
070A	259	MORRISON	EB	6,700	7 PM to 6 AM 10 AM to Noon	8,120	8 PM to Midnight Midnight to 9 AM	2,350	6 PM to 6 AM 9 AM to 3 PM	2,850	6 PM to Midnight Midnight to 11 AM
			WB	2,550	6 PM to 6 AM 9 AM to 3 PM	3,090	6 PM to Midnight Midnight to 11 AM	9,690	8 PM to Midnight Midnight to 6 AM	11,740	9 PM to Midnight Midnight to 8 AM

Part G - Interchange Ramp Closure Seasonal Schedules
SPRING / FALL (OCTOBER, NOVEMBER, APRIL, MAY)

State Highway Number	Exit Number	Crossroad Name	Direction	On - Ramp				Off - Ramp			
				Weekday		Weekend		Weekday		Weekend	
				AADT	Closure Hours	AADT	Closure Hours	AADT	Closure Hours	AADT	Closure Hours
070A	216	LOVELAND PASS	EB	990	6 PM to 6 AM 9 AM to 3 PM	940	6 PM to Midnight Midnight to 11 AM	170	6 PM to 6 AM 9 AM to 3 PM	160	6 PM to Midnight Midnight to 11 AM
			WB	210	6 PM to 6 AM 9 AM to 3 PM	200	6 PM to Midnight Midnight to 11 AM	810	6 PM to 6 AM 9 AM to 3 PM	770	6 PM to Midnight Midnight to 11 AM
070A	218	HERMAN GULCH	EB	200	6 PM to 6 AM 9 AM to 3 PM	190	6 PM to Midnight Midnight to 11 AM	150	6 PM to 6 AM 9 AM to 3 PM	140	6 PM to Midnight Midnight to 11 AM
			WB	100	6 PM to 6 AM 9 AM to 3 PM	100	6 PM to Midnight Midnight to 11 AM	140	6 PM to 6 AM 9 AM to 3 PM	130	6 PM to Midnight Midnight to 11 AM
070A	221	BAKERVILLE	EB	200	6 PM to 6 AM 9 AM to 3 PM	190	6 PM to Midnight Midnight to 11 AM	90	6 PM to 6 AM 9 AM to 3 PM	90	6 PM to Midnight Midnight to 11 AM
			WB	180	6 PM to 6 AM 9 AM to 3 PM	170	6 PM to Midnight Midnight to 11 AM	210	6 PM to 6 AM 9 AM to 3 PM	200	6 PM to Midnight Midnight to 11 AM
070A	226	SILVER PLUME	EB	400	6 PM to 6 AM 9 AM to 3 PM	380	6 PM to Midnight Midnight to 11 AM	120	6 PM to 6 AM 9 AM to 3 PM	110	6 PM to Midnight Midnight to 11 AM
			WB	90	6 PM to 6 AM 9 AM to 3 PM	90	6 PM to Midnight Midnight to 11 AM	340	6 PM to 6 AM 9 AM to 3 PM	320	6 PM to Midnight Midnight to 11 AM
070A	228	GEORGETOWN	EB	2,660	6 PM to 6 AM 9 AM to 3 PM	2,500	6 PM to Midnight Midnight to 11 AM	1,680	6 PM to 6 AM 9 AM to 3 PM	1,580	6 PM to Midnight Midnight to 11 AM
			WB	1,260	6 PM to 6 AM 9 AM to 3 PM	1,190	6 PM to Midnight Midnight to 11 AM	2,370	6 PM to 6 AM 9 AM to 3 PM	2,230	6 PM to Midnight Midnight to 11 AM
070A	232	EMPIRE	EB	2,500	6 PM to 6 AM 9 AM to 3 PM	3,410	6 PM to Midnight Midnight to 11 AM	510	6 PM to 6 AM 9 AM to 3 PM	700	6 PM to Midnight Midnight to 11 AM
			WB	710	6 PM to 6 AM 9 AM to 3 PM	670	6 PM to Midnight Midnight to 11 AM	2,210	6 PM to 6 AM 9 AM to 3 PM	3,010	6 PM to Midnight Midnight to 11 AM
070A	233	LAWSON	EB	No Ramp	No Ramp	No Ramp	No Ramp	120	6 PM to 6 AM 9 AM to 3 PM	160	6 PM to Midnight Midnight to 11 AM
070A	234	DOWNIEVILLE	EB	1,670	6 PM to 6 AM 9 AM to 3 PM	2,280	6 PM to Midnight Midnight to 11 AM	1,490	6 PM to 6 AM 9 AM to 3 PM	2,040	6 PM to Midnight Midnight to 11 AM
			WB	810	6 PM to 6 AM 9 AM to 3 PM	1,110	6 PM to Midnight Midnight to 11 AM	2,420	6 PM to 6 AM 9 AM to 3 PM	3,310	6 PM to Midnight Midnight to 11 AM
070A	235	DUMONT	EB	380	6 PM to 6 AM 9 AM to 3 PM	510	6 PM to Midnight Midnight to 11 AM	No Ramp	No Ramp	No Ramp	No Ramp
			WB	No Ramp	No Ramp	No Ramp	No Ramp	390	6 PM to 6 AM 9 AM to 3 PM	540	6 PM to Midnight Midnight to 11 AM
070A	238	FALL RIVER RD	EB	810	6 PM to 6 AM 9 AM to 3 PM	1,110	6 PM to Midnight Midnight to 11 AM	160	6 PM to 6 AM 9 AM to 3 PM	220	6 PM to Midnight Midnight to 11 AM
			WB	170	6 PM to 6 AM 9 AM to 3 PM	230	6 PM to Midnight Midnight to 11 AM	850	6 PM to 6 AM 9 AM to 3 PM	1,170	6 PM to Midnight Midnight to 11 AM
070A	239	W IDAHO SPGS	EB	440	6 PM to 6 AM 9 AM to 3 PM	600	6 PM to Midnight Midnight to 11 AM	310	6 PM to 6 AM 9 AM to 3 PM	420	6 PM to Midnight Midnight to 11 AM
			WB	No Ramp	No Ramp	No Ramp	No Ramp	90	6 PM to 6 AM 9 AM to 3 PM	120	6 PM to Midnight Midnight to 11 AM
070A	240	MOUNT EVANS	EB	1,590	6 PM to 6 AM 9 AM to 3 PM	2,170	6 PM to Midnight Midnight to 11 AM	1,200	6 PM to 6 AM 9 AM to 3 PM	1,650	6 PM to Midnight Midnight to 11 AM
			WB	1,300	6 PM to 6 AM 9 AM to 3 PM	1,770	6 PM to Midnight Midnight to 11 AM	1,380	6 PM to 6 AM 9 AM to 3 PM	1,880	6 PM to Midnight Midnight to 11 AM
070A	241A-B	E IDAHO SPGS	EB	1,790	6 PM to 6 AM 9 AM to 3 PM	2,450	6 PM to Midnight Midnight to 11 AM	960	6 PM to 6 AM 9 AM to 3 PM	1,320	6 PM to Midnight Midnight to 11 AM
			WB	1,450	6 PM to 6 AM 9 AM to 3 PM	1,990	6 PM to Midnight Midnight to 11 AM	2,310	6 PM to 6 AM 9 AM to 3 PM	3,160	6 PM to Midnight Midnight to 11 AM
070A	243	HIDDEN VALLEY	EB	1,320	6 PM to 6 AM 9 AM to 3 PM	1,800	6 PM to Midnight Midnight to 11 AM	220	6 PM to 6 AM 9 AM to 3 PM	310	6 PM to Midnight Midnight to 11 AM
			WB	220	6 PM to 6 AM 9 AM to 3 PM	310	6 PM to Midnight Midnight to 11 AM	1,550	6 PM to 6 AM 9 AM to 3 PM	2,110	6 PM to Midnight Midnight to 11 AM
070A	244	SH 6	EB	910	6 PM to 6 AM 9 AM to 3 PM	1,250	6 PM to Midnight Midnight to 11 AM	No Ramp	No Ramp	No Ramp	No Ramp
			WB	800	6 PM to 6 AM 9 AM to 3 PM	1,090	6 PM to Midnight Midnight to 11 AM	1,880	6 PM to 6 AM 9 AM to 3 PM	2,570	6 PM to Midnight Midnight to 11 AM
070A	247	BEAVER BROOK/FLOYD HILL W	EB	No Ramp	No Ramp	No Ramp	No Ramp	1,020	6 PM to 6 AM 9 AM to 3 PM	1,230	6 PM to Midnight Midnight to 11 AM
			WB	1,370	6 PM to 6 AM 9 AM to 3 PM	1,640	6 PM to Midnight Midnight to 11 AM	No Ramp	No Ramp	No Ramp	No Ramp
070A	248	BEAVER BROOK/FLOYD HILL E	EB	2,240	6 PM to 6 AM 9 AM to 3 PM	2,680	6 PM to Midnight Midnight to 11 AM	No Ramp	No Ramp	No Ramp	No Ramp
			WB	No Ramp	No Ramp	No Ramp	No Ramp	1,080	6 PM to 6 AM 9 AM to 3 PM	1,290	6 PM to Midnight Midnight to 11 AM

**Part G - Interchange Ramp Closure Seasonal Schedules
SPRING / FALL (OCTOBER, NOVEMBER, APRIL, MAY)**

State Highway Number	Exit Number	Crossroad Name	Direction	On - Ramp				Off - Ramp			
				Weekday		Weekend		Weekday		Weekend	
				AADT	Closure Hours	AADT	Closure Hours	AADT	Closure Hours	AADT	Closure Hours
070A	251	EL RANCHO	EB	No Ramp	No Ramp	No Ramp	No Ramp	970	6 PM to 6 AM 9 AM to 3 PM	1,160	6 PM to Midnight Midnight to 11 AM
			WB	970	6 PM to 6 AM 9 AM to 3 PM	1,160	6 PM to Midnight Midnight to 11 AM	No Ramp	No Ramp	No Ramp	No Ramp
070A	252	EVERGREEN PKWY	EB	9,930	8 PM to Midnight Midnight to 6 AM	11,900	9 PM to Midnight Midnight to 8 AM	No Ramp	No Ramp	No Ramp	No Ramp
			WB	No Ramp	No Ramp	No Ramp	No Ramp	9,760	8 PM to Midnight Midnight to 6 AM	11,690	9 PM to Midnight Midnight to 8 AM
070A	253	CHIEF HOSA	EB	530	6 PM to 6 AM 9 AM to 3 PM	630	6 PM to Midnight Midnight to 11 AM	640	6 PM to 6 AM 9 AM to 3 PM	770	6 PM to Midnight Midnight to 11 AM
			WB	400	6 PM to 6 AM 9 AM to 3 PM	480	6 PM to Midnight Midnight to 11 AM	470	6 PM to 6 AM 9 AM to 3 PM	570	6 PM to Midnight Midnight to 11 AM
070A	254	GENESEE MTN	EB	1,580	6 PM to 6 AM 9 AM to 3 PM	1,900	6 PM to Midnight Midnight to 11 AM	2,190	6 PM to 6 AM 9 AM to 3 PM	2,620	6 PM to Midnight Midnight to 11 AM
			WB	3,090	6 PM to 6 AM 9 AM to 3 PM	3,710	6 PM to Midnight Midnight to 11 AM	1,290	6 PM to 6 AM 9 AM to 3 PM	1,540	6 PM to Midnight Midnight to 11 AM
070A	256	LOOKOUT MTN	EB	4,390	6 PM to 6 AM 9 AM to 3 PM	5,270	7 PM to Midnight Midnight to 10 AM	370	6 PM to 6 AM 9 AM to 3 PM	440	6 PM to Midnight Midnight to 11 AM
			WB	610	6 PM to 6 AM 9 AM to 3 PM	730	6 PM to Midnight Midnight to 11 AM	4,500	6 PM to 6 AM 9 AM to 3 PM	5,390	7 PM to Midnight Midnight to 10 AM
070A	259	MORRISON	EB	5,590	6 PM to 6 AM 9 AM to 3 PM	6,700	8 PM to Midnight Midnight to 9 AM	1,960	6 PM to 6 AM 9 AM to 3 PM	2,350	6 PM to Midnight Midnight to 11 AM
			WB	2,130	6 PM to 6 AM 9 AM to 3 PM	2,550	6 PM to Midnight Midnight to 11 AM	8,090	8 PM to Midnight Midnight to 6 AM	9,700	9 PM to Midnight Midnight to 8 AM

Part G - Interchange Ramp Closure Seasonal Schedules
WINTER (DECEMBER, JANUARY, FEBRUARY, MARCH)

State Highway Number	Exit Number	Crossroad Name	Direction	On - Ramp				Off - Ramp			
				Weekday		Weekend		Weekday		Weekend	
				AADT	Closure Hours	AADT	Closure Hours	AADT	Closure Hours	AADT	Closure Hours
070A	216	LOVELAND PASS	EB	880	6 PM to 6 AM 9 AM to 3 PM	840	6 PM to Midnight Midnight to 11 AM	150	6 PM to 6 AM 9 AM to 3 PM	150	6 PM to Midnight Midnight to 11 AM
			WB	190	6 PM to 6 AM 9 AM to 3 PM	180	6 PM to Midnight Midnight to 11 AM	720	6 PM to 6 AM 9 AM to 3 PM	690	6 PM to Midnight Midnight to 11 AM
070A	218	HERMAN GULCH	EB	180	6 PM to 6 AM 9 AM to 3 PM	170	6 PM to Midnight Midnight to 11 AM	140	6 PM to 6 AM 9 AM to 3 PM	130	6 PM to Midnight Midnight to 11 AM
			WB	90	6 PM to 6 AM 9 AM to 3 PM	90	6 PM to Midnight Midnight to 11 AM	120	6 PM to 6 AM 9 AM to 3 PM	120	6 PM to Midnight Midnight to 11 AM
070A	221	BAKERVILLE	EB	180	6 PM to 6 AM 9 AM to 3 PM	170	6 PM to Midnight Midnight to 11 AM	80	6 PM to 6 AM 9 AM to 3 PM	80	6 PM to Midnight Midnight to 11 AM
			WB	160	6 PM to 6 AM 9 AM to 3 PM	150	6 PM to Midnight Midnight to 11 AM	190	6 PM to 6 AM 9 AM to 3 PM	180	6 PM to Midnight Midnight to 11 AM
070A	226	SILVER PLUME	EB	350	6 PM to 6 AM 9 AM to 3 PM	340	6 PM to Midnight Midnight to 11 AM	100	6 PM to 6 AM 9 AM to 3 PM	100	6 PM to Midnight Midnight to 11 AM
			WB	80	6 PM to 6 AM 9 AM to 3 PM	80	6 PM to Midnight Midnight to 11 AM	300	6 PM to 6 AM 9 AM to 3 PM	290	6 PM to Midnight Midnight to 11 AM
070A	228	GEORGETOWN	EB	2,350	6 PM to 6 AM 9 AM to 3 PM	2,250	6 PM to Midnight Midnight to 11 AM	1,490	6 PM to 6 AM 9 AM to 3 PM	1,420	6 PM to Midnight Midnight to 11 AM
			WB	1,120	6 PM to 6 AM 9 AM to 3 PM	1,070	6 PM to Midnight Midnight to 11 AM	2,100	6 PM to 6 AM 9 AM to 3 PM	2,010	6 PM to Midnight Midnight to 11 AM
070A	232	EMPIRE	EB	2,910	6 PM to 6 AM 9 AM to 3 PM	4,490	7 PM to Midnight Midnight to 10 AM	590	6 PM to 6 AM 9 AM to 3 PM	920	6 PM to Midnight Midnight to 11 AM
			WB	630	6 PM to 6 AM 9 AM to 3 PM	600	6 PM to Midnight Midnight to 11 AM	2,570	6 PM to 6 AM 9 AM to 3 PM	3,970	6 PM to Midnight Midnight to 11 AM
070A	233	LAWSON	EB	No Ramp	No Ramp	No Ramp	No Ramp	130	6 PM to 6 AM 9 AM to 3 PM	210	6 PM to Midnight Midnight to 11 AM
070A	234	DOWNIEVILLE	EB	1,940	6 PM to 6 AM 9 AM to 3 PM	3,000	6 PM to Midnight Midnight to 11 AM	1,740	6 PM to 6 AM 9 AM to 3 PM	2,680	6 PM to Midnight Midnight to 11 AM
			WB	950	6 PM to 6 AM 9 AM to 3 PM	1,460	6 PM to Midnight Midnight to 11 AM	2,820	6 PM to 6 AM 9 AM to 3 PM	4,360	7 PM to Midnight Midnight to 10 AM
070A	235	DUMONT	EB	440	6 PM to 6 AM 9 AM to 3 PM	680	6 PM to Midnight Midnight to 11 AM	No Ramp	No Ramp	No Ramp	No Ramp
			WB	No Ramp	No Ramp	No Ramp	No Ramp	460	6 PM to 6 AM 9 AM to 3 PM	710	6 PM to Midnight Midnight to 11 AM
070A	238	FALL RIVER RD	EB	950	6 PM to 6 AM 9 AM to 3 PM	1,460	6 PM to Midnight Midnight to 11 AM	190	6 PM to 6 AM 9 AM to 3 PM	300	6 PM to Midnight Midnight to 11 AM
			WB	200	6 PM to 6 AM 9 AM to 3 PM	310	6 PM to Midnight Midnight to 11 AM	1,000	6 PM to 6 AM 9 AM to 3 PM	1,540	6 PM to Midnight Midnight to 11 AM
070A	239	W IDAHO SPGS	EB	510	6 PM to 6 AM 9 AM to 3 PM	790	6 PM to Midnight Midnight to 11 AM	360	6 PM to 6 AM 9 AM to 3 PM	560	6 PM to Midnight Midnight to 11 AM
			WB	No Ramp	No Ramp	No Ramp	No Ramp	100	6 PM to 6 AM 9 AM to 3 PM	160	6 PM to Midnight Midnight to 11 AM
070A	240	MOUNT EVANS	EB	1,850	6 PM to 6 AM 9 AM to 3 PM	2,850	6 PM to Midnight Midnight to 11 AM	1,400	6 PM to 6 AM 9 AM to 3 PM	2,170	6 PM to Midnight Midnight to 11 AM
			WB	1,510	6 PM to 6 AM 9 AM to 3 PM	2,330	6 PM to Midnight Midnight to 11 AM	1,610	6 PM to 6 AM 9 AM to 3 PM	2,480	6 PM to Midnight Midnight to 11 AM
070A	241A-B	E IDAHO SPGS	EB	2,090	6 PM to 6 AM 9 AM to 3 PM	3,230	6 PM to Midnight Midnight to 11 AM	1,120	6 PM to 6 AM 9 AM to 3 PM	1,740	6 PM to Midnight Midnight to 11 AM
			WB	1,700	6 PM to 6 AM 9 AM to 3 PM	2,620	6 PM to Midnight Midnight to 11 AM	2,700	6 PM to 6 AM 9 AM to 3 PM	4,160	6 PM to Midnight Midnight to 11 AM
070A	243	HIDDEN VALLEY	EB	1,530	6 PM to 6 AM 9 AM to 3 PM	2,370	6 PM to Midnight Midnight to 11 AM	260	6 PM to 6 AM 9 AM to 3 PM	400	6 PM to Midnight Midnight to 11 AM
			WB	260	6 PM to 6 AM 9 AM to 3 PM	400	6 PM to Midnight Midnight to 11 AM	1,800	6 PM to 6 AM 9 AM to 3 PM	2,780	6 PM to Midnight Midnight to 11 AM
070A	244	SH 6	EB	1,070	6 PM to 6 AM 9 AM to 3 PM	1,650	6 PM to Midnight Midnight to 11 AM	No Ramp	No Ramp	No Ramp	No Ramp
			WB	930	6 PM to 6 AM 9 AM to 3 PM	1,430	6 PM to Midnight Midnight to 11 AM	2,190	6 PM to 6 AM 9 AM to 3 PM	3,390	6 PM to Midnight Midnight to 11 AM
070A	247	BEAVER BROOK/FLOYD HILL W	EB	No Ramp	No Ramp	No Ramp	No Ramp	1,080	6 PM to 6 AM 9 AM to 3 PM	1,350	6 PM to Midnight Midnight to 11 AM
			WB	1,450	6 PM to 6 AM 9 AM to 3 PM	1,810	6 PM to Midnight Midnight to 11 AM	No Ramp	No Ramp	No Ramp	No Ramp
070A	248	BEAVER BROOK/FLOYD HILL E	EB	2,360	6 PM to 6 AM 9 AM to 3 PM	2,950	6 PM to Midnight Midnight to 11 AM	No Ramp	No Ramp	No Ramp	No Ramp
			WB	No Ramp	No Ramp	No Ramp	No Ramp	1,140	6 PM to 6 AM 9 AM to 3 PM	1,420	6 PM to Midnight Midnight to 11 AM

Part G - Interchange Ramp Closure Seasonal Schedules
WINTER (DECEMBER, JANUARY, FEBRUARY, MARCH)

State Highway Number	Exit Number	Crossroad Name	Direction	On - Ramp				Off - Ramp			
				Weekday		Weekend		Weekday		Weekend	
				AADT	Closure Hours	AADT	Closure Hours	AADT	Closure Hours	AADT	Closure Hours
070A	251	EL RANCHO	EB	No Ramp	No Ramp	No Ramp	No Ramp	1,020	6 PM to 6 AM 9 AM to 3 PM	1,280	6 PM to Midnight Midnight to 11 AM
			WB	1,020	6 PM to 6 AM 9 AM to 3 PM	1,280	6 PM to Midnight Midnight to 11 AM	No Ramp	No Ramp	No Ramp	No Ramp
070A	252	EVERGREEN PKWY	EB	10,480	8 PM to Midnight Midnight to 6 AM	13,110	9 PM to Midnight Midnight to 8 AM	No Ramp	No Ramp	No Ramp	No Ramp
			WB	No Ramp	No Ramp	No Ramp	No Ramp	10,300	8 PM to Midnight Midnight to 6 AM	12,870	9 PM to Midnight Midnight to 8 AM
070A	253	CHIEF HOSA	EB	560	6 PM to 6 AM 9 AM to 3 PM	700	6 PM to Midnight Midnight to 11 AM	680	6 PM to 6 AM 9 AM to 3 PM	850	6 PM to Midnight Midnight to 11 AM
			WB	430	6 PM to 6 AM 9 AM to 3 PM	530	6 PM to Midnight Midnight to 11 AM	500	6 PM to 6 AM 9 AM to 3 PM	630	6 PM to Midnight Midnight to 11 AM
070A	254	GENESEE MTN	EB	1,670	6 PM to 6 AM 9 AM to 3 PM	2,090	6 PM to Midnight Midnight to 11 AM	2,310	6 PM to 6 AM 9 AM to 3 PM	2,890	6 PM to Midnight Midnight to 11 AM
			WB	3,260	6 PM to 6 AM 9 AM to 3 PM	4,080	6 PM to Midnight Midnight to 11 AM	1,360	6 PM to 6 AM 9 AM to 3 PM	1,700	6 PM to Midnight Midnight to 11 AM
070A	256	LOOKOUT MTN	EB	4,640	6 PM to 6 AM 9 AM to 3 PM	5,800	7 PM to Midnight Midnight to 10 AM	390	6 PM to 6 AM 9 AM to 3 PM	490	6 PM to Midnight Midnight to 11 AM
			WB	640	6 PM to 6 AM 9 AM to 3 PM	800	6 PM to Midnight Midnight to 11 AM	4,750	6 PM to 6 AM 9 AM to 3 PM	5,940	7 PM to Midnight Midnight to 10 AM
070A	259	MORRISON	EB	5,900	6 PM to 6 AM 9 AM to 3 PM	7,380	8 PM to Midnight Midnight to 9 AM	2,070	6 PM to 6 AM 9 AM to 3 PM	2,590	6 PM to Midnight Midnight to 11 AM
			WB	2,250	6 PM to 6 AM 9 AM to 3 PM	2,810	6 PM to Midnight Midnight to 11 AM	8,540	8 PM to Midnight Midnight to 6 AM	10,670	9 PM to Midnight Midnight to 8 AM

TECHNICAL REPORT

Lane Closure Strategy - 6th Edition

Technical Report

Colorado Department of Transportation Region 1

Jointly prepared by:



Colorado Department of Transportation, Region 1 - Traffic and Safety
Felsburg Holt & Ullevig
Hg Consult

Colorado Department of Transportation

Alazar Tesfaye, PE, PTOE, Traffic Program Engineer

Jocelyn Higashide, PE, Resident Engineer

Alvin Stamp, PE, Resident Engineer

Brad Wood, PE, Resident Engineer

Region 1 Traffic & Safety

2829 West Howard Place, 2nd Floor

Denver, CO 80204

Felsburg Holt & Ullevig

Lyle E. DeVries, PE, PTOE

Faith Burkey, EI

Hg Consult

Nathan Will, PE

Organization Reference No. 122520-04

September 2024



Table of Contents

	Page
Introduction	1
Strategy Parameters.....	1
Seasonal Analysis Zone.....	4
I-70 Mountain Corridor.....	4
Analysis Methodology	6
Traffic Information.....	6
Vehicle Type and Grade.....	8
Analytical Procedure.....	8
Multi-Lane Highway Analysis.....	8
Data Collection and Synthesis.....	8
Analysis Methodology.....	9
Multilane Analysis Results.....	12
Two-lane Highway Analysis.....	13
Data Collection and Synthesis.....	13
Capacity Analysis.....	13
Analysis Methodology.....	14
Two-Lane Analysis Results.....	14
Freeway Ramp Analysis.....	15
Data Collection and Synthesis.....	15
Analysis Methodology.....	15
Freeway Ramp Analysis Results.....	15

Appendices

- Appendix A. Freeway Interchanges within Region 1
- Appendix B. LCS Use Specifications



List of Figures

	Page
Figure 1. Daytime and Peak Hour Screenline.....	3
Figure 2. Seasonal Analysis Screenline	5
Figure 3. Sample Freeway Lane Closure Plot.....	10
Figure 4. Sample Arterial Arrival / Departure Curves.....	12

List of Tables

Table 1. Seasonal Categories.....	4
Table 2. ATR Day of Week and Seasonal Factors	7
Table 3. Closure Capacity Values for Two-lane Highways	13
Table 4. Weekday and Weekend Ramp Closure Categories	15

List of Acronyms

AADT	Annual Average Daily Traffic
ADT	Average Daily Traffic
ATR	Automated Traffic Recorders
CDOT	Colorado Department of Transportation
EJMT	Eisenhower-Edwin C. Johnson Memorial Tunnel
HCM	Highway Capacity Manual
LCS	Lane Closure Strategy
MP	milepost
ODOT	Oregon Department of Transportation
OTIS	Online Transportation Information System
PCE	Passenger Car Equivalents
pcphpl	passenger cars per hour per lane
TDMS	Transportation Data Management System
vph	vehicles per hour
vphpl	vehicles per hour per lane
WD	Weekday
WE	Weekend



Introduction

The intent of this 6th Edition of the CDOT Region 1 Lane Closure Strategy (LCS) is to establish uniform criteria and authoritative guidance for scheduling lane closures in Region 1. The LCS was formulated to strike an appropriate balance between delays to the traveling public in the work zone and the cost of construction and maintenance. It is applicable to single lane closures (and multi-lane closures on five-or-more-lane roadways) related to construction and maintenance activities on roads controlled by Colorado Department of Transportation (CDOT). It is based on extensive data analyses and estimates of delays expected during lane closures. The LCS addresses weekday and weekend traffic demand and considers temporal variations in traffic volume occurring over a typical 24-hour period. The LCS also accounts for seasonal variations in traffic volumes where appropriate.

In the past, lane closure decisions were primarily based on field observations, previous experience, and engineering judgment. Use of the information presented in this LCS is expected to improve the quality of lane closure decisions, simplify the decision process for the end user, and reduce the uncertainty associated with handling traffic during construction. This is the 6th Edition of the LCS, and it has been revised based on experience gained over 16 years of use.

This LCS is not meant to be a stand-alone document but is intended to be used in concert with all relevant information available to the decision-maker. For instance, a highway segment may be within the recommended delay threshold to allow a lane closure, but the use of the route for a special event or holiday traffic may influence the final selection of a lane closure schedule. At some locations, a noise ordinance may conflict with lane closure schedules recommended in this LCS. If a potential to generate noise levels in excess of the limit allowed by the ordinance exists, the project manager may need to seek a variance through the Region 1 Traffic Engineer.

Region 1 Traffic and Safety plans to recalibrate the lane closure schedules presented herein approximately every three years to reflect changes in traffic volumes and available capacity.

This report summarizes the underlying methodology and assumptions used to develop the Region 1 Lane Closure Strategy. It encompasses approximately 940 miles of state highways in the Region. It also establishes guidelines for applying the LCS to situations across the Region.

Strategy Parameters

The following parameters are guidelines for the scope and application of this LCS.

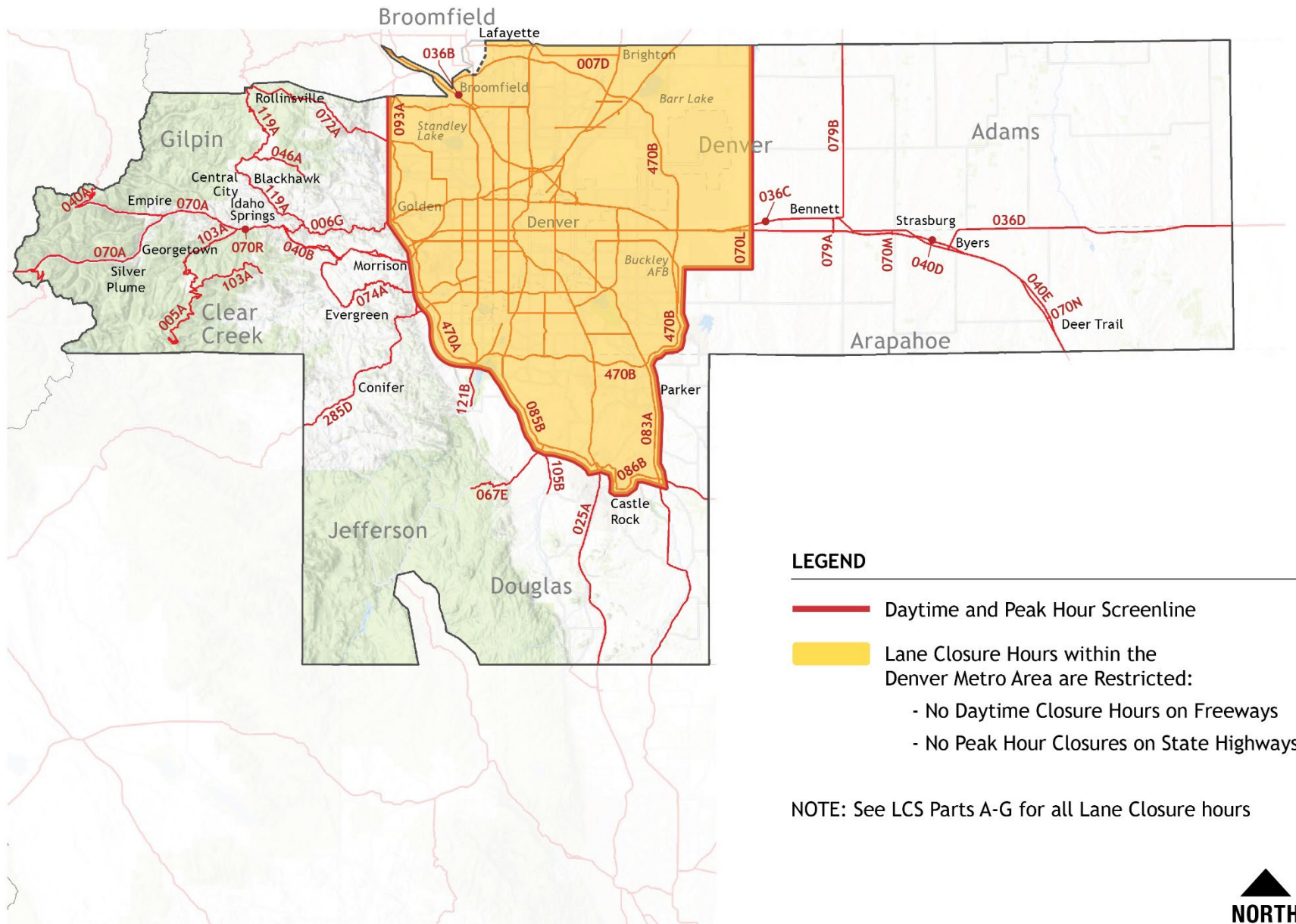
- **Appendix A** lists freeway interchanges in Region 1.
- This LCS is to be used in conjunction with State of Colorado Statutes 42-04-106 and 24-33.5-226 in the implementation of lane closures.
- The allowed lane closure hours outlined in this LCS are intended for application during typical “non-event” traffic conditions. **Appendix B** details the LCS use specifications with respect to special events, emergency situations and strategy updates.
- **Appendix B** outlines closure notification procedures.
- Lane closures should not be scheduled for weekends or holidays without prior approval, as specified in the CDOT Standard Specifications for Road and Bridge Construction. Closures in mountain areas after noon on Fridays should also have specific approval.
- Temporary lane closures necessitated by public safety emergencies supersede the schedules outlined in this LCS.



- Allowed freeway lane closure hours are to be applied to mainline freeway segments only. The freeway hours are not applicable to interchange ramps.
- The allowed lane closure hours were developed to account for the presence of trucks in the traffic stream and the influence of grades on truck and vehicular capacity.
- The LCS is based on Year 2022 Annual Average Daily Traffic (AADT) volume information from CDOT's Online Transportation Information System (OTIS), which increased to reflect anticipated future growth over the three-year duration of the 6th Edition as well as an additional fourth year to account for development of a new report.
- The LCS covers weekday and weekend traffic conditions and accounts for temporal variations in traffic volumes that occur during a typical 24-hour time period.
- The LCS does not cover allowable closure hours for frontage roads. Region 1 Traffic and Safety should be contacted to receive specific approval for closing lanes on frontage roads.
- Saturday and Sunday traffic levels were compared where both were available, and the higher traffic volume of the two days was considered representative of weekend conditions. Both Saturday and Sunday conditions were evaluated for the I-70 Mountain Corridor (west of C-470).
- In the Denver metropolitan area, there will be no interstate or freeway lane closures allowed between the weekday hours of 6 AM and 6 PM, and arterials will have no lane closures between 6 AM and 9 AM and between 3 PM and 6 PM. **Figure 1** shows the shaded area that designates the Denver metropolitan area for these purposes.
- For ease on the traveling public, CDOT project engineers are responsible for ensuring coordination with adjacent projects including maintenance operations where closure conflicts may occur. If any lane closures cross regional boundaries, that region's LCS shall be evaluated, and the region's traffic engineer will be consulted to ensure consistency across the boundary. Each region's variance process will also need to be followed.
- When the analysis determined that lane closures would be allowed for only one hour (generally during mid-day hours), schedules were adjusted to remove any such closures.



Figure 1. Daytime and Peak Hour Screenline





Seasonal Analysis Zone

The foothills and mountains west of the Denver metropolitan area often experience more severe weather and roadway conditions than the plains to the east. A screenline was drawn along the eastern base of the Hogback, and roads west of C-470, US 6, and CO 93 are considered in the foothills and mountains (see Figure 2).

Lane closure schedules were developed separately for these highways for three seasonal categories: Summer, Spring / Fall, and Winter. Table 1 depicts the months included in each scheduling category, affecting portions of US 6, CO 8, I-25, US 40, CO 70, CO 72, CO 121, and US 285, as well as the entirety of CO 5, CO 46, CO 67, CO 74, CO 103, CO 105, and CO 119. Both weekday and weekend schedules were determined.

Table 1. Seasonal Categories

Season	Months Included (Seasonal Highway)
Summer	June, July, August, September
Spring / Fall	April, May, October, November
Winter	December, January, February, March

I-70 Mountain Corridor

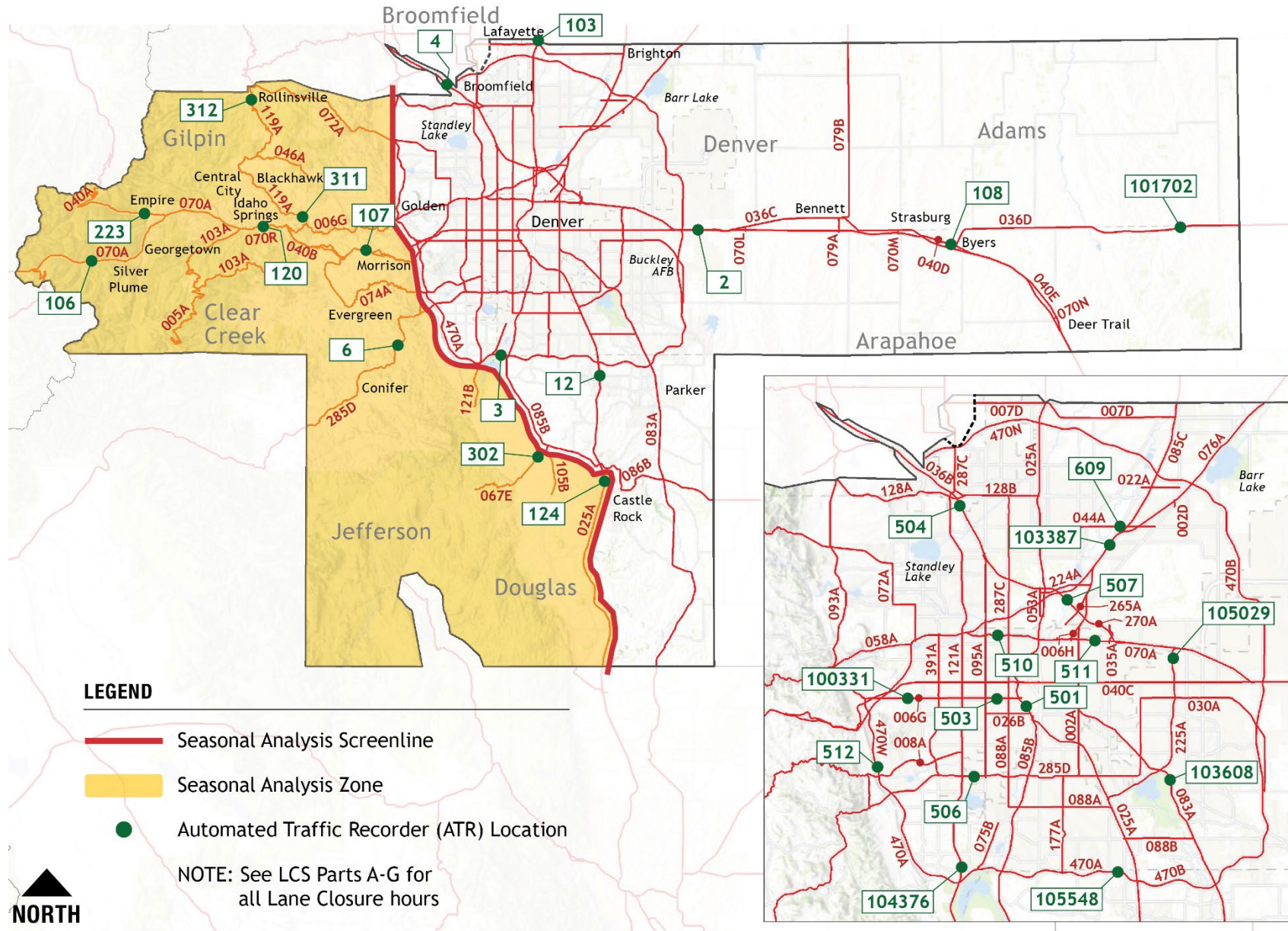
For the I-70 Mountain Corridor (west of the screenline), lane closure allowed hours had previously been developed for each month of the calendar year. Discussions with Region 1 Traffic and Safety Staff indicated that analyses of the I-70 Mountain Corridor should reflect three seasons, consistent with those determined for other highway segments west of the screenline. Of note, November I-70 traffic volumes were not included in the seasonal factoring calculations due to low levels. Table 1 identifies the months included in the seasons.

Separate seasonal schedules were prepared for the I-70 Mountain Corridor west of Denver—from the Eisenhower-Edwin C. Johnson Memorial Tunnel (EJMT, MP 213.6) to C 470 (Exit 260, MP 259.8). These schedules reflect changes in traffic volumes due to ski season and summer activities and cover the following five day-of-week scenarios:

- Monday through Wednesday,
- Thursday
- Friday
- Saturday
- Sunday



Figure 2. Seasonal Analysis Screenline





Analysis Methodology

Traffic Information

Through CDOT's OTIS database, AADT volume data is available for all state highway segments in the Region. AADT information for Year 2022 was used for this 6th Edition of the LCS. In consultation with Region 1 Traffic and Safety Staff, all AADT used in this LCS were increased to account for regional traffic growth that is expected to occur while this LCS is in use plus an additional year for development of a new report. Since this LCS is expected to be updated when Year 2025 AADT data become available (2026), an annual growth rate of 1 percent per year over four years was chosen to approximate regional traffic growth for most highway segments and freeway ramps within the Region. An annual growth rate of 2 percent per year was applied to select higher-growth highways, including portions of US 85, I-76, I-70, CO 7D and CO 40C. This average growth rate was chosen based on a review of representative highways in the regional travel demand model.

In addition, hourly traffic volume information is available for at least one location on all state highways in Region 1. This information is primarily weekday counts taken during summer months (May through September). CDOT also maintains a system of Automatic Traffic Recorders (ATR) throughout the Region to monitor traffic continuously. Hourly volumes are available by direction for every day of the year. Using ATRs along State Highways 6, 25, 36, 40, 44, 67, 70, 76, 83, 119, 121, 225, 270, 285 and 470, data covering the full calendar year 2022 were gathered from the ATRs for the purposes of this LCS. **Figure 2** depicts the ATR locations.

CDOT gathers daily and hourly traffic count data on state highways on a biennial basis. CDOT uses this information and continuous traffic counts to calculate AADT for all state highways. Each state highway is divided into segments, and daily volumes are provided for each section for 2022 on the CDOT OTIS website. In addition, hourly traffic volumes counted in the field are also available for download from the CDOT website. Most of these counts were taken during summer months (May through September) between 2021 and 2022. In this manner, daily and hourly traffic data were available for Summer weekday analyses on all state highways in Region 1.

Because the hourly counted traffic volumes provide only weekday hourly patterns, Summer weekend traffic patterns were developed based on 2022 continuous counts at several ATR stations in Region 1. In a similar manner, Spring / Fall and Winter hourly patterns for both weekdays and weekends were developed based on ATR counts.

The relationship between weekend daily traffic for each season and AADT volumes was determined at each selected ATR location. **Table 2** summarizes the weekday/weekend daily factors by season. Each factor represents average daily traffic (ADT) for a weekday/weekend as a proportion of the 2022 AADT for the segment. ATR data also provide hourly traffic for Winter and Spring / Fall weekdays and weekends for segments west of the seasonal analysis screenline. Compared to weekday travel patterns, weekends typically have no pronounced morning or evening peak periods related to commuting. Rather, traffic volumes build through the morning with high volumes between noon and late afternoon.

To complete seasonal and/or weekend analyses of highways with no ATR location, nearby ATR locations were selected as representative of traffic conditions or area factors for the metropolitan area were applied.



Table 2. ATR Day of Week and Seasonal Factors

Notes: ATR=Automatic Traffic Recorder; MP=Milepost; WD=Weekday; WE=Weekend; *=Seasonal ATR

High way	ATR	MP	All Season WD	All Season WE	Summer WD	Summer WE	Spring/Fall WD	Spring/Fall WE	Winter WD	Winter WE
006G	503	283.67	1.02	0.98	NA	NA	NA	NA	NA	NA
006G	100331	277.27	1.00	1.00	NA	NA	NA	NA	NA	NA
025A	124	177.34	0.94	1.12	NA	NA	NA	NA	NA	NA
025A	12	190.28	1.00	1.01	NA	NA	NA	NA	NA	NA
025A	501	208.60	1.01	1.01	NA	NA	NA	NA	NA	NA
025A	103	230.60	1.00	1.01	NA	NA	NA	NA	NA	NA
036B	4	44.25	1.04	0.94	NA	NA	NA	NA	NA	NA
036B	504	49.36	1.04	0.97	NA	NA	NA	NA	NA	NA
036D	101702	131.58	0.94	0.92	NA	NA	NA	NA	NA	NA
040A	223*	251.52	0.82	1.31	0.91	1.41	0.63	0.91	0.89	1.59
044A	609	2.99	1.03	0.95	NA	NA	NA	NA	NA	NA
067E	302	125.79	0.95	1.09	NA	NA	NA	NA	NA	NA
070A	106*	210.80	1.02	0.97	1.10	1.07	1.03	0.97	0.91	0.87
070A	120*	243.62	0.86	1.23	0.97	1.38	0.74	1.01	0.86	1.33
070A	107*	254.75	0.92	1.10	1.02	1.23	0.85	1.02	0.90	1.12
070A	510	271.02	1.03	0.94	NA	NA	NA	NA	NA	NA
070A	511	277.54	1.02	0.97	NA	NA	NA	NA	NA	NA
070A	2	290.65	1.02	0.97	NA	NA	NA	NA	NA	NA
070A	108	313.04	0.98	0.98	NA	NA	NA	NA	NA	NA
076A	103387	9.97	1.04	0.94	NA	NA	NA	NA	NA	NA
083A	103608	67.67	1.05	0.93	NA	NA	NA	NA	NA	NA
119A	311*	3.40	0.80	1.40	0.88	1.49	0.79	1.42	0.72	1.29
119A	312*	21.83	0.91	1.17	1.14	1.55	0.88	1.10	0.72	0.87
121A	104376	0.61	1.04	0.94	NA	NA	NA	NA	NA	NA
225A	105029	11.17	1.02	0.97	NA	NA	NA	NA	NA	NA
270A	507	1.37	1.02	0.98	NA	NA	NA	NA	NA	NA
285D	6*	242.22	0.97	1.02	1.12	1.25	0.98	1.05	0.82	0.79
285D	506	255.77	1.05	0.92	NA	NA	NA	NA	NA	NA
470A	512	2.12	1.03	0.94	NA	NA	NA	NA	NA	NA
470A	3	16.22	1.05	0.91	NA	NA	NA	NA	NA	NA
470A	105548	24.86	1.05	0.93	NA	NA	NA	NA	NA	NA
All	Average	Overall	0.99	1.02	NA	NA	NA	NA	NA	NA
All	Average	All Season (Metro)	1.02	0.96	NA	NA	NA	NA	NA	NA



Vehicle Type and Grade

Grade information was provided by CDOT and included segment length, primary and secondary roadway grades, and route information. These data were then combined and divided at mile points outlined in this study to reflect each analyzed segment. An overall average primary and secondary grade were calculated for each state highway segment. Using the average grade calculated and the heavy vehicle percentages and heavy vehicle makeup between single unit trucks and tractor trailers, a final truck equivalency factor was determined using the *Highway Capacity Manual (HCM) 7th Edition*. Exhibits 12-26 and 12-27 in the HCM determine a single equivalency factor that accounts for grade, truck percentage, vehicle makeup, and segment length and was applied to each segment analysis to account for increased delay and capacity due to these contributors.

Analytical Procedure

Two analytical procedures were used to evaluate traffic characteristics throughout the system and to develop appropriate lane closure schedules. Freeways and multi-lane arterials have one set of capacity and operational characteristics since both directions can operate simultaneously with one lane closed. The multi-lane methodology is similar to that used by the Florida Department of Transportation (Florida DOT Design Manual, January 1, 2024, Chapter 241). For multi-lane arterials, closures are not allowed when and where the average delay per vehicle caused by the closure exceeds 10 minutes. The delay calculations were performed using a spreadsheet implementation of arrival / departure curves.

The two-lane analysis is based on the length of the closure and capacities for various closure lengths outlined in the *Workzone Traffic Analysis Guide* (Oregon Department of Transportation, January 2024, p. 10) of the expected capacity of the single lane that is open to traffic.

The lane closure tables in **Parts A-G** present in detail the allowed closure hours along all roadway segment types in Region 1.

Multi-Lane Highway Analysis

The multi-lane analysis methodology was developed to create lane closure schedules for state highway segments within the region that consist of three or more lanes.

Data Collection and Synthesis

Data Sources

Traffic data for multi-lane facilities throughout the region were gathered from various sources. Traffic volumes from the ATR locations, mainline volumes at ramp metering locations, spot traffic counts, and AADT information from the OTIS database maintained by CDOT were used as the basis for multi-lane analyses. Hourly traffic volumes were calculated by multiplying the selected hourly distribution by the daily traffic volume data from OTIS. Hourly traffic count information was not available for every multi-lane segment within the Region. In these cases, hourly distributions from nearby locations were applied to applicable daily traffic volume. Hourly traffic volumes were calculated by multiplying the assumed hourly distribution by the daily traffic volume data.

Seasonal and Day-of-Week Variations

Analysis of multi-lane traffic data included an accounting of day-of-week and seasonal variations depending on the level of available data. For locations without yearlong ATR data, generalized factors and distributions were used to develop weekend allowed closure hours. For segments whose hourly



distributions were not governed by ATR data, AADT values were factored to calculate weekend daily traffic volumes based on neighboring ATR locations or typical regional values shown in **Table 2**.

Analyses of I-70 through the mountains reflect variations in traffic based on time of year. Accordingly, detailed analyses were performed to account for seasonal, directional and day-of-week variations along I-70 through the mountains.

Analysis Methodology

The approach used to determine appropriate lane closure schedules for multi-lane segments consisted of comparing traffic demand with roadway capacity. Multi-lane segments within the Region were categorized as either freeways or arterials.

The closure of a lane along a multi-lane segment causes a reduction in roadway capacity. To determine when a lane closure along a multi-lane segment would be appropriate, it is necessary to determine times of day at which a lane closure would reduce the roadway capacity to a point where demand would exceed capacity. A lane closure would not be allowed during such times. When adequate capacity to accommodate demand exists even with the closure of a lane, a lane closure is allowed.

Freeway Segments

Introducing a lane closure to a mainline freeway segment would be expected to reduce typical freeway lane capacity by distracting drivers and shifting lane alignments, among other factors. Research conducted by Krammes and Lopez (Transportation Research Record 1442, 1994 pp. 49-56) indicates that the per-lane capacity of a freeway facility is reduced when a lane closure is initiated. In the research, several freeway lane closure locations were studied to evaluate the capacity under closed conditions. It was found that, on average, the capacity of a mainline freeway segment with a lane closed is 1,600 passenger cars per hour per lane (pcphpl).

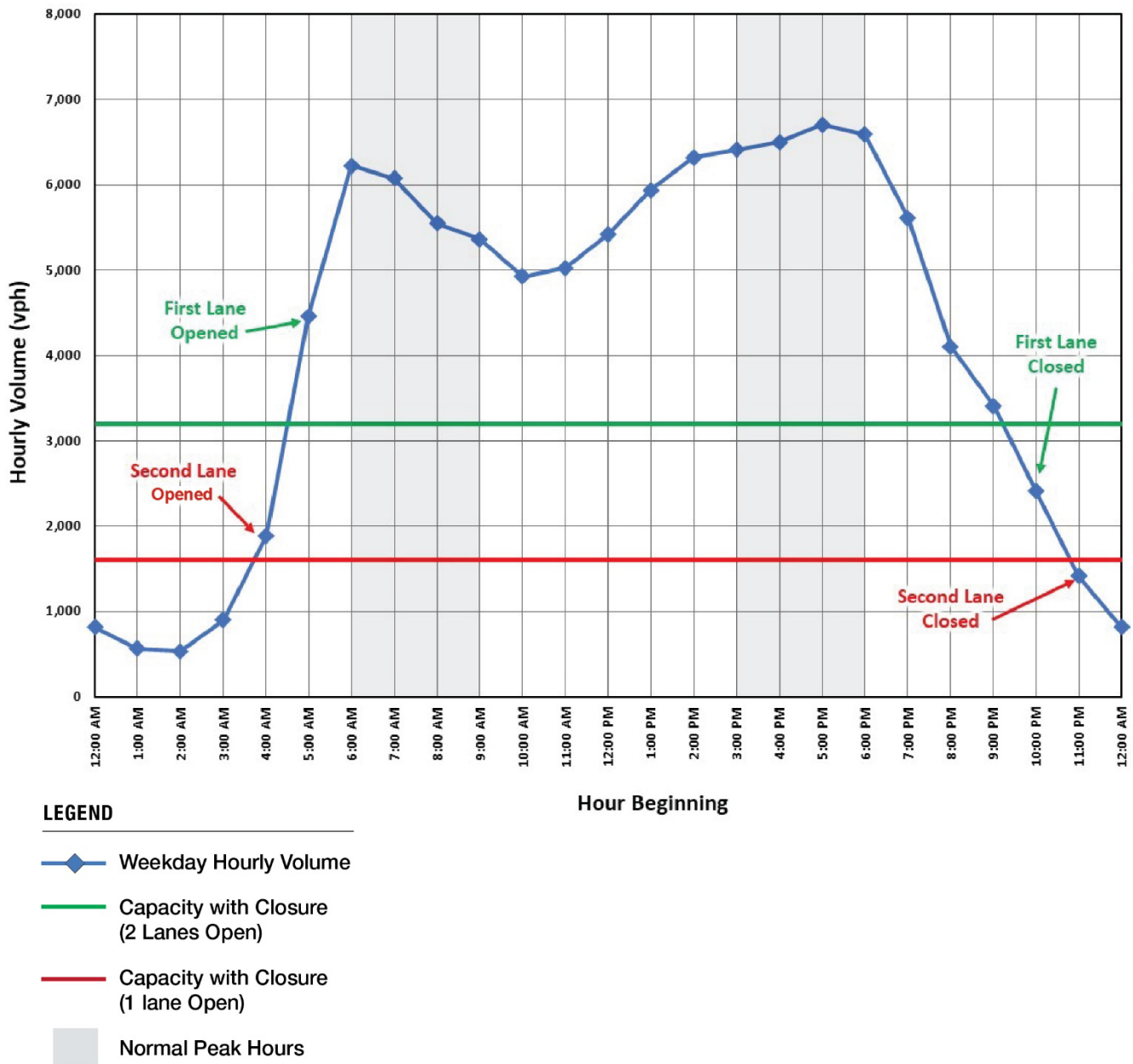
To account for the unique influence of grades and curves along the I-70 mountain corridor, the lane closure capacity of I-70 was decreased from 1,600 pcphpl to 1,100 pcphpl.

The hourly traffic volumes along each section of mainline freeway were compared by direction with the estimated lane-closed capacity to determine an appropriate schedule for off-peak lane closures.

Figure 3 graphically illustrates the analysis approach. The traffic volume pattern shown on **Figure 3** corresponds to a three-lane portion of an Interstate in metro Denver. The plot illustrates the process of progressively closing two lanes along the three-lane freeway segment. The recorded weekday traffic volumes are plotted in relation to the estimated capacity of the freeway with a first and a second lane closed. When the hourly traffic volume exceeds the capacity with one lane closed, single-lane closures will not be allowed. An additional lane may not be closed until the hourly volume falls below the one-lane open capacity of 1,600 vehicles per hour (vph). In this example, a single lane may be closed overnight (7 PM to 6 AM) and during midday hours, while a second lane may be closed more restrictively overnight (10 PM to 5 AM). The directional multi-lane freeways (more than two travel lanes where a second [or third/fourth] lane could be closed in) include portions of US 6, I-25, US 36, I-70, I 76, I-225, I-270, US 285, and C-470.

Based on the experience of Region 1 since the 1st Edition was completed, freeway lane closures are highly discouraged during the weekday AM and PM peak time periods. The costs of delays and accidents resulting from peak hour freeway work zones exceed the benefit of providing additional work time. Based on freeway traffic data throughout the region, the hours between 6 AM and 9 AM are designated as the AM peak period. The hours between 3 PM and 6 PM are designated as the PM peak time period. These peak time periods are shaded on **Figure 3**.

Figure 3. Sample Freeway Lane Closure Plot



Arterial Segments

For this LCS, arterial facilities were divided into sections, defined as segments of a given roadway bounded by two state highways. For example, Wadsworth Boulevard (CO 121) extends north-south through the Region and is intersected by several state highways such as US 285 and Colfax Avenue (US 40). Sections were further divided at locations where the roadway narrows or widens, or where the traffic volumes change appreciably. A lane closure schedule was developed for each arterial section.

Times during which the implementation of a lane closure induced an average vehicle delay in excess of 10 minutes over the duration of the bottleneck were eliminated as potential closure times. The average delay value of 10 minutes per vehicle was selected as a suitable delay threshold based on a review of prevalent practices around the country and internal discussions within CDOT. The threshold of



10 minutes was considered to provide an appropriate balance between delays to the traveling public and the cost of construction and maintenance.

According to the HCM, the base saturation flow rate for an arterial facility within a populated area (like Region 1) is 1,900 passenger cars per hour per lane (pcphpl). Research conducted by DRCOG on saturation flow rates throughout the Denver metropolitan area concludes that 1,900 pcphpl is an appropriate value for Denver arterials under typical operating conditions. This base flow rate is reduced to account for factors such as the presence of heavy vehicles in the traffic stream and signalized intersections. Accounting for these factors, it may be estimated that the capacity of a typical Region 1 state highway arterial facility is 850 vehicles per hour per lane (vphpl). Therefore, an estimated capacity of 850 vphpl was used as a capacity assumption for the development of this LCS.

It is appropriate to adjust this capacity upward in many cases to account for locations where the state highway facility is given a greater than typical allocation of green time through signalized intersections. Such a condition is reflected in the traffic count information when the counted traffic volume at a given location exceeds 850 vphpl. At locations where the actual counted traffic volume exceeded 850 vphpl, the capacity was adjusted upward to reflect the counted traffic volume.

A spreadsheet implementation of arrival / departure curves was formulated to automate the calculation of average delay induced by a lane closure along each arterial section. The spreadsheet enables the user to choose eligible lane closure schedules with average delay values less than 10 minutes. Beyond the eligible schedules, peak hour restrictions and minimum closure time requirements were incorporated into the ultimate schedule decisions.

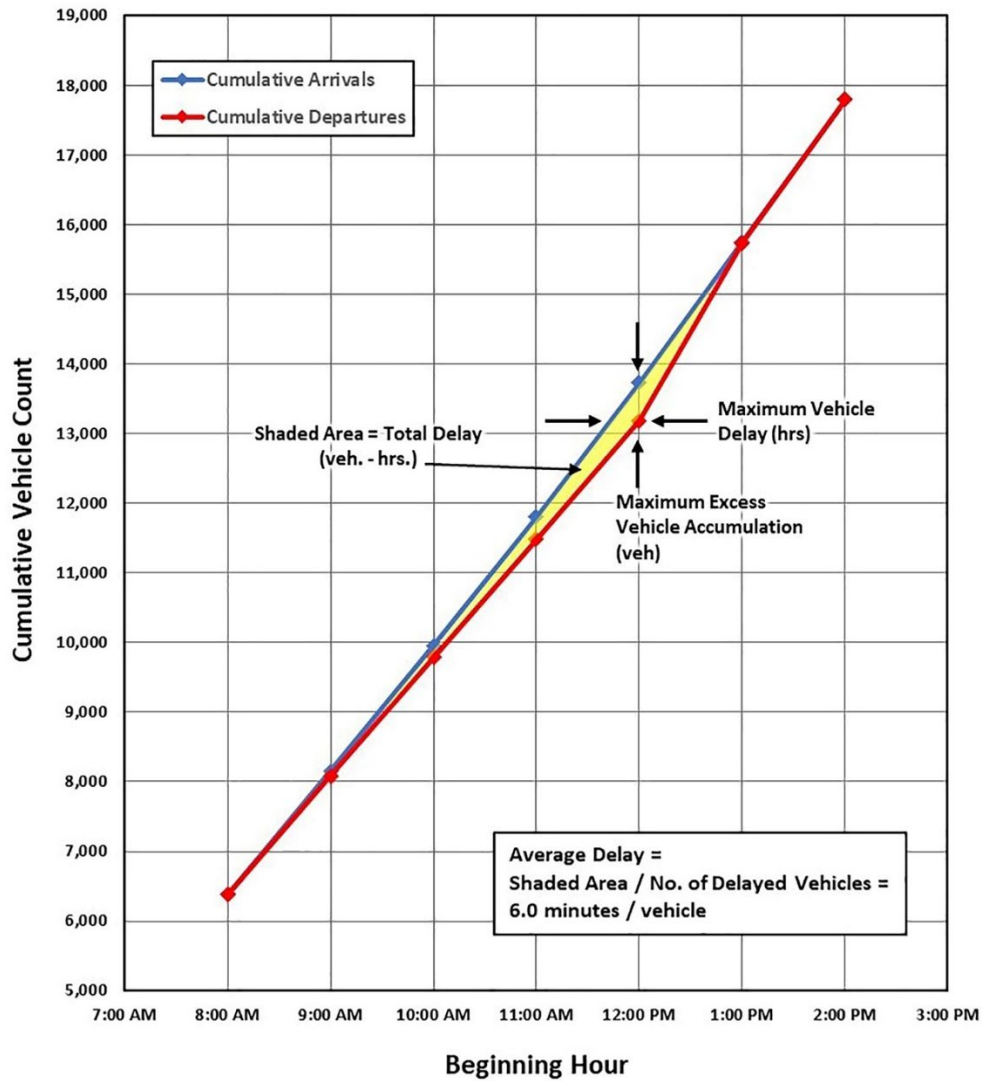
Using arrival and departure curves to calculate vehicle delays and queues is well-documented in Transportation Engineering literature. The methodology is outlined in the book *Principles of Highway Engineering and Traffic Analysis* (pp. 147-149, 1990). The approach uses a plot depicting cumulative vehicle arrivals at and departures from a given location over the course of 24 hours. For this analysis, the 24-hour traffic count information was used to plot cumulative arrivals, and the roadway vehicle capacities discussed earlier were used to formulate cumulative departure curves.

Figure 4 shows a sample plot of arrivals and departures. This plot corresponds to a multi-lane arterial between the hours of 8 AM and 2 PM on a typical weekday. The curves become separated when demand or arrival rate (blue curve) exceeds capacity (over-saturated conditions). The departure rate, represented by the red curve, is reduced to the capacity of the partially closed highway between 9 AM and 12 PM. The curves reconnect when capacity is sufficient to meet the demand. This can occur if the vehicle arrival rate decreases or if the capacity of the highway increases (the closed lane is reopened). In the sample plot shown on **Figure 4**, this occurs at 1 PM.

At any point, the delay of an individual vehicle can be identified graphically as the horizontal distance between the arrival (blue) and departure (red) curves. As shown on **Figure 4**, the number of vehicles that experience delay is represented by the vertical distance between the curves. The shaded area between the curves is the total delay in vehicle-hours. The average delay can be calculated by dividing this area by the number of vehicles serviced during the period of over-saturation. The delay is averaged for the total time during which over-saturated conditions persist as a result of the lane closure. An average delay is calculated for each over-saturated period. As long as this average delay remains below 10 minutes, a closure is allowed. As shown on **Figure 4**, the calculated delay resulting from the sample case is 6 minutes per vehicle.

The arrival and departure curves do not account for the existing cycle-to-cycle delay at signalized intersections along the arterial facility. A baseline “No-delay” condition is set to emphasize the delay related to the closure of a lane. The delay calculated using the spreadsheet program is intended to represent closure-induced delay only.

Figure 4. Sample Arterial Arrival / Departure Curves



Three-Lane Segments

The closure of a lane along a three-lane roadway segment creates a two-lane operating condition. This condition was analyzed along each three-lane segment in Region 1 to develop allowed closure hours along three-lane segments. A capacity was estimated for each based on two-lane highway analysis methodology summarized in the HCM, approximately 3,200 passenger cars per hour. This capacity was reduced to account for driver rubbernecking passing the work zone based on the same proportion observed along freeway segments, which is about 70 percent of the base capacity.

Multilane Analysis Results

The lane closure schedule tables present, in detail, allowed closure hours along multi-lane highways. The tables provide specific times at which closures will be allowed for each multi-lane section.



Two-lane Highway Analysis

Data Collection and Synthesis

Traffic data for two-lane facilities throughout the region were primarily gathered from the CDOT OTIS database. Unlike multi-lane facilities that were analyzed by direction, two-lane facilities were evaluated bi-directionally, using combined AADT and hourly distributions to develop hourly traffic volumes. Similar to freeway and arterial analyses, factors were applied to these two-lane traffic counts, which consider seasonal and day-of-week variations and the impact of trucks on the traffic flow. Annual growth rates were also applied to AADT information for all two-lane highway segments.

Capacity Analysis

Patterns of Operations

Lane closures on two-lane facilities are unique in that only one lane is available to handle traffic. This generally means flaggers must be used at each end of the closure to alternate the direction of traffic. The capacity of the detour is related to the length of the closure. A longer detour will have less capacity because traffic in each direction takes longer to clear the work zone. Based on discussions with Region 1 Traffic and Safety Staff, it was confirmed that three typical work zone lengths would be analyzed: 0.25 mile, 1.0 mile, and greater than 1.0 mile. Mobile lane closures, such as for pavement marking installations, are subject to the same 0.25-mile, 1.0-mile, and greater than 1.0-mile criteria as stationary lane closures.

Capacity Values

The two-lane analysis is based on capacities for various closure lengths outlined in the *Workzone Traffic Analysis Guide* (Oregon Department of Transportation [ODOT], January 2024, p. 10). This document identifies hourly capacities of one-lane, two-way, both directional sections with flagger control. Capacities are provided for closure lengths of 2.0 miles, 1.0 mile, and 0.5 mile. A conversation with ODOT Staff responsible for developing the capacities indicated that a capacity for 0.25-mile closures was developed after the document was published. Capacity for closures exceeding 1.0 mile was developed based on a proportional comparison with 1.0 mile and 0.5-mile capacities. **Table 3** summarizes capacity values adapted from the ODOT information for use in the LCS.

Table 3. Closure Capacity Values for Two-lane Highways

Closure Length	Hourly Capacity (Passenger-Car-Equivalents per Hour)
>1.0 miles	400
1.0 Mile	750
0.25 Mile	1,050



The ODOT capacity values were developed based on a series of technical calculations supported by field observations conducted at construction sites. It is appropriate to use the ODOT values for the CDOT Region 1 LCS update for the following reasons:

- Two-lane highways in Oregon possess similar terrain characteristics to Colorado's roadways, given mountainous, urban and rural contexts all present.
- Based on a review of available online resources, the research conducted by ODOT remains unique among State Departments of Transportation. Capacity values from other states, including Colorado, are not available.
- Based on knowledge gleaned from conversation with ODOT Staff, these values have a significant basis in actual field experience in combination with technical calculations. Some academic research is available on the subject, but lacks this depth of field information.
- CDOT Staff (outside of Region 1) have previously indicated that field experience with flagging operations on Colorado projects supported capacity levels similar to the ODOT values.

Providing the capacity values in Passenger Car Equivalents (PCE) allowed the specific inclusion of truck percentages in lane closure schedule calculations. Based on information in the HCM, a PCE of 1.5 or 2.5 was assigned to each two-lane highway in Region 1. The higher PCE of 2.5 was assigned to segments carrying an AADT of more than 5,000 vehicles per day and/or at least 10 percent trucks, which represents most two-lane segments within the west portion of Region 1.

The PCE of 1.5 was assigned to two-lane highways carrying fewer than 5,000 vehicles per day and less than 10 percent trucks. ODOT guidance states that higher PCE values are appropriate for roadways carrying higher truck percentages and/or roadways on hilly terrain.

Analysis Methodology

A two-step process was used to determine allowable closure periods for two-lane roads. If the AADT volume on a highway segment was equal to or less than the daily capacity for the appropriate design hour percentage, the determination was made (by inspection) that a lane closure would be appropriate at any time. If the daily volume exceeds the appropriate capacity, then a calculation was made based on the hourly distribution of traffic similar to the freeway segment analysis. A spreadsheet implementation of 0.25-mile, 1.0-mile, and greater than 1.0-mile closure capacities was formulated to automate the calculation of hourly capacities. The spreadsheet enables the user to input an hourly distribution of traffic and compare the resulting hourly volumes to the allowable capacity. Each hour is then evaluated (yes or no) whether it is appropriate for closure. This procedure was followed for both weekday and weekend volumes. The result of the calculations can also be that a closure is appropriate at any time.

Two-Lane Analysis Results

The lane closure tables in **Part B** present the allowed closure hours along two-lane highways east of the seasonal screenline. For seasonal two-lane highways, **Part D** provides the allowed closure hours during the three seasons.



Freeway Ramp Analysis

Data Collection and Synthesis

Freeway ramp data was collected from the CDOT MS2 Transportation Data Management System (TDMS). This database provides daily and hourly traffic volume estimates on most on- and off-ramps within Region 1. AADT values from Year 2021 and 2022 were collected. Like highway segment analyses, an annual growth of 1 percent per year was incorporated in AADT information for all ramps to approximate Year 2026 traffic conditions.

Analysis Methodology

This analysis only considers allowable hours for full ramp closures. In coordination with Region 1 Staff, it was determined that daily ramp traffic volume levels would be used to develop closure schedules, as was used in the previous version. Higher daily traffic volumes mean fewer hours available for closure. Lower ramp volumes increase closure hours. To facilitate this method, ramps were grouped based on weekday and weekend daily traffic volume levels. System to system (freeway-to-freeway) ramps were assigned a separate category.

In addition to similar daily traffic levels, ramps within each category were found to share similar hourly traffic flows, particularly during the early morning and late evening hours. In view of these shared characteristics, a single ramp closure schedule was chosen and applied to all freeway ramps in a given traffic volume category. **Table 4** summarizes the traffic levels associated with each category and the corresponding closure hours.

Table 4. Weekday and Weekend Ramp Closure Categories

Weekday Traffic (Vehicles per Day)	Weekday Closure Hours	Weekend Traffic (Vehicles per Day)	Weekend Closure Hours
System-to-System	10 PM to Midnight Midnight to 6 AM	System-to-System	Midnight to 8 AM
15,000 or greater	10 PM to Midnight Midnight to 6 AM	15,000 or greater	11 PM to Midnight Midnight to 8 AM
12,000 to 15,000	9 PM to Midnight Midnight to 6 AM	9,000 to 15,000	9 PM to Midnight Midnight to 8 AM
8,000 to 12,000	8 PM to Midnight Midnight to 6 AM	6,500 to 9,000	8 PM to Midnight Midnight to 9 AM
6,000 to 8,000	7 PM to 6 AM 10 AM to 12 PM	4,200 to 6,500	7 PM to Midnight Midnight to 10 AM
6,000 or less	6 PM to 6 AM 9 AM to 3 PM	4,200 or less	6 PM to Midnight Midnight to 11 AM

Ramp closure hours were chosen by equating the highest-category ramps (system to system, 15,000 or greater daily traffic), with the most restrictive freeway lane closure schedules in the freeway analysis. Closure hours were added to lower-volume categories, with approximately 1 to 2 hours added per category until reaching the lowest-volume groupings.

Freeway Ramp Analysis Results

Freeway interchange closure schedules are included in **Part G**.



Appendix A. Freeway Interchanges within Region 1





US 6 (I-70 to I-25)

Exit Number	Name	Route Number
274	I-70 (EB on-ramp, WB off-ramp)	70
276	Indiana Street	NA
278	Simms Street / Union Boulevard	NA
279A	Kipling Street	391
279B	Carr Street / Garrison Street	NA
280	Wadsworth Boulevard	121
282	Sheridan Boulevard	95
283	Federal Boulevard	88
284	I-25	25

I-25 (El Paso / Douglas County Line to CO 7)

Exit Number	Name	Route Number
163	County Line Road / Palmer Divide Avenue	NA
167	Greenland Road	NA
172	Upper Lake Gulch Road	NA
173	Larkspur / Spruce Mountain Road (NB on-ramp, SB off-ramp)	NA
174	Tomah Road	NA
181	Plum Creek Parkway	NA
182	Wolfensberger Road / Wilcox Street	NA
184	Meadows Parkway / Founders Parkway	85 North, 86 East
185	Castle Rock Parkway	NA
187	Happy Canyon Road	NA
188	Castle Pines Parkway	NA
192	Ridgegate Parkway	NA
193	Lincoln Avenue	NA
194	C-470 / E-470	470
195	County Line Road	NA
196	Dry Creek Road	NA
197	Arapahoe Road	88 East
198	Orchard Road	NA
199	Bellevue Avenue	88 West
200	I-225	225



I-25 (El Paso / Douglas County Line to CO 7) (Continued)

Exit Number	Name	Route Number
201	Hampden Avenue	285 West, 30 East
202	Yale Avenue	NA
203	Evans Avenue	NA
203B	Jewell Avenue	NA
204	Colorado Boulevard	2
205	University Boulevard	NA
206	Downing Street / Emerson Street / Washington Street	NA
207A	Lincoln Street / Broadway	NA
207B	Santa Fe Drive	85 South
208	Alameda Avenue	26 West
209A/B	6 th Avenue	6 West
209C	8 th Avenue	NA
210A	Colfax Avenue	40
210B	Auraria Parkway	NA
210C	17 th Avenue	NA
211	23 rd Avenue	NA
212A	Speer Boulevard South	NA
212B	Speer Boulevard North	NA
212C	20 th Street	NA
213	Park Avenue / 38 th Avenue	NA
214A	I-70	70
214B	48 th Avenue (SB off-ramp)	NA
215	58 th Avenue	53 West
216	I-76 / 70 th Avenue (NB off-ramp, SB on-ramp)	I-76 / 224
217	US 36 / I-270	36 West, 270 East
218	84 th Avenue	NA
219	Thornton Parkway	NA
221	104 th Avenue	NA
223	120 th Avenue	128 West
225	136 th Avenue	NA
226	144 th Avenue	NA
228	E-470 / Northwest Parkway	470
229	Baseline Road / 168 th Avenue	7



US 36 (Baseline Road to I-25)

Exit Number	Name	Route Number
37	Baseline Road	NA
39	Table Mesa Drive / Foothills Parkway	157 North
43	McCaslin Boulevard	NA
44	W Flatiron Crossing Drive (EB off-ramp, WB on-ramp)	NA
45	Northwest Parkway / Interlocken Loop	NA
46	E Flatiron Crossing Drive (EB on-ramp, WB off-ramp)	NA
48	Wadsworth Boulevard	121
50	104 th Avenue / Church Ranch Boulevard	NA
52	Sheridan Boulevard	95
55	Federal Boulevard	287
56	Pecos Street	NA
57A	Broadway	53
57B	I-25	25

CO 58 (CO 93 to I-70)

Exit Number	Name	Route Number
1	Washington Avenue	NA
1B	Boyd Street	NA
2	Easley Road (WB)	NA
4	McIntyre Street	NA
5	I-70	70



I-70 (EJMT to Agate)

Exit Number	Name	Route Number
216	Loveland Pass	6
218	Herman Gulch Road	NA
221	Bakerville / Stevens Gulch Road	NA
226	Silver Plume	NA
228	Georgetown	NA
232	Empire / Granby	NA
233	Lawson (EB off-ramp)	NA
234	Downieville	NA
235	Dumont (WB off-ramp, EB on-ramp)	NA
238	Fall River Road	NA
239	Idaho Springs	70 Loop
240	Mt. Evans	103
241	Idaho Springs	70 Loop
243	Hidden Valley / Central City	NA
244	US 6 Golden / Black Hawk	6
247	Beaver Brook / Floyd Hill (EB off-ramp, WB on-ramp)	NA
248	Beaver Brook / Floyd Hill (EB on-ramp, WB off-ramp)	NA
251	El Rancho (EB off-ramp, WB on-ramp)	NA
252	Evergreen Parkway (EB on-ramp, WB off-ramp)	74
253	Chief Hosa	NA
254	Genesee Park	NA
256	Lookout Mountain	NA
259	Golden / Morrison	40
260	C-470	470
261	6 th Avenue	6
262	West Colfax Avenue	40
263	Denver West / Colorado Mills Parkway	NA
264	Youngfield Street / 32 nd Avenue	NA
265	CO 58 / Golden	58
266	Ward Road / 44 th Avenue	72
267	Kipling Street	391
269A	Wadsworth Boulevard	121



I-70 (EJMT to Agate) (Continued)

Exit Number	Name	Route Number
269B	I-76	76
270	Harlan Street	NA
271A	Sheridan Boulevard (EB on-ramp, WB off-ramp)	95
271B	Lowell Boulevard / Tennyson Street (EB on-ramp, WB off-ramp)	NA
272	Federal Boulevard	287
273	Pecos Street	NA
274	I-25	25
275A	Washington Street	NA
275B	Brighton Boulevard	265
275C	York Street / Josephine Street (EB off-ramp, WB on-ramp)	NA
276A	Vazquez Boulevard	6, 85
276B	Colorado Boulevard	2
277	Dahlia Street / Holly Street / Monaco Street	NA
278	Northfield / Quebec Street	35
279A	I-270	270
279B	Central Park Boulevard	NA
280	Havana Street	NA
281	Peoria Street	NA
282	I-225	NA
283	Chambers Road	NA
284	Peña Boulevard	NA
285	Airport Boulevard	NA
286	Tower Road	NA
288	East Colfax Avenue	40
289	E-470	470
292	Airpark Road	36
295	Watkins	70 Spur
299	Manila Road	NA
304	Bennett	79
305	Kiowa (EB off-ramp)	NA
306	Bennett Rest Area	36



I-70 (EJMT to Agate) (Continued)

Exit Number	Name	Route Number
310	Strasburg	NA
316	Byers	36
322	Peoria	NA
328	Deer Trail	NA
336	Lowland	NA
340	Agate	40

I-76 (I-25 to 168th Avenue)

Exit Number	Name	Route Number
1A	Wadsworth Boulevard	121
1B	Sheridan Boulevard	95
3	Federal Boulevard	287
4	Pecos Street	NA
5	I-25	25
6	I-270	270
8	74 th Avenue (EB off-ramp, WB on-ramp)	224
9	US 6 / US 85 (EB on-ramp, WB off-ramp)	6 South, 85 South
10	88 th Avenue	NA
11	96 th Avenue	NA
12	US 85 (EB off-ramp, WB off-ramp / on-ramp)	85 North
16	CO 2 / Sable Boulevard	2 South
18	E-470 (WB off-ramp, EB on-ramp)	470
20	136 th Avenue	NA
21	Eagle Boulevard	NA
22	Bromley Lane / 152 nd Avenue	NA
25	Lochbuie / 168 th Avenue	NA



I-225 (I-25 to I-70)

Exit Number	Name	Route Number
1A	I-25 SB	25
1B	I-25 NB	25
2A	Tamarac Street / DTC Boulevard	NA
2B	Yosemite Street	NA
4	Parker Road	83
5	Iliff Avenue	NA
7	Mississippi Avenue	NA
8	Alameda Avenue	NA
9	6 th Avenue	30
10A	Colfax Avenue	40
10B	17 th Place	NA
12A	I-70 WB	70
12B	I-70 EB	70

I-270 (I-25 to I-70)

Exit Number	Name	Route Number
0	I-25 NB	25
1A	I-76	76
1B	York Street (EB on-ramp, WB off-ramp)	NA
2A	Vasquez Boulevard SB	2, 6, 85
2B	Vasquez Boulevard NB	2, 6, 85
4	Northfield / Quebec Street	35
5A	Central Park Boulevard (EB off-ramp, WB on-ramp)	NA
5B	I-70	70



US 285 (CO 8 to Santa Fe Drive)

Exit Number	Name	Route Number
248	CO 8	8
250	C-470	470
252	Simms Street	NA
253	Kipling Parkway	391
255	Wadsworth Boulevard	121
256	Sheridan Boulevard	95
258	Federal Boulevard	88
259	Santa Fe Drive	85

C-470 (US 6 to I-25)

Exit Number	Name	Route Number
0	US 6	6
1	I-70	70
2	Alameda Parkway	NA
4	Morrison Road / CO 8	8
5A	US 285 SB	285
5B	US 285 NB	285
5C	State Park Road (WB)	NA
6	Quincy Avenue	NA
7	Bowles Avenue	NA
10	Ken Caryl Avenue	NA
12	Kipling Parkway	NA
14	Wadsworth Boulevard	121
15	Platte Canyon Road (WB)	75
17	Santa Fe Drive	85
18	Lucent Boulevard	NA
20	Broadway	NA
21	University Boulevard	177
24	Quebec Street	NA
25	Yosemite Street	NA
26	I-25	25



Appendix B. LCS Use Specifications





Closure Notifications

Lane closures within the nominally approved hours herein shall be conveyed to CDOT Region 1 Public Relations by noon on Thursday for closures during the following week.

Special Events

The occurrence of special events will affect traffic conditions along state highway facilities. The lane closure schedules outlined in this LCS are intended for application during typical “non-event” traffic conditions. Closures during special events will be governed by the following specification.

During events at Invesco Field, Ball Arena, Coors Field, or downtown Denver where attendance is expected to exceed 10,000 people, lane closures shall not be scheduled along certain of the following list of facilities: US 40 (Colfax Avenue) between Speer Boulevard and Sheridan Boulevard, US 6 (US Highway 6) between I-25 and Sheridan Boulevard, I-25 between I-70 and US 85, and CO 287 (Federal Boulevard) between US Highway 6 and 38th Avenue. The following table details special event lane closure restrictions for the area surrounding Denver’s Central Business District (CBD).

Segments Affected by Events

Facility Segment*	Broncos Stadium at Mile High	Ball Arena	Coors Field	Downtown Denver
CO 40/Colfax Avenue between Speer Boulevard and CO 95/Sheridan Boulevard	No	No	Yes	No
US 6/6 th Avenue between I-25 and CO 95/Sheridan Boulevard	No	No	No	No
I-25 between I-70 and US 85/Santa Fe Drive	No	No	No	No
US 287/Federal Boulevard between US 6/6 th Avenue and 38 th Avenue	No	Yes	Yes	Yes

*Closure allowed when event with greater than 10,000 in attendance occurs at Broncos Stadium, Ball Arena, Coors Field, and Downtown Denver

During events at Red Rocks Amphitheater where attendance is expected to exceed 6,000 people, lane closures shall not be allowed on C-470 between US 285 and I-70, CO 8 (Morrison Road) between CO 391 and US 285, or CO 26 (west of C-470). Lane closures for the specified locations will not be scheduled from two hours before the event to one hour after the event.

Emergency Situations

This LCS is intended for application to planned lane closures rather than public safety emergencies. Temporary lane closures necessitated by emergency situations are acceptable at all times.

Updates to the LCS

To account for future changes in traffic volumes and patterns, the LCS will be updated approximately every three years. The current LCS is based on Year 2022 traffic volumes.

CLOSURE PROCEDURES & VARIANCE PROCESS



This implementation guide provides information needed to identify and recommend allowed lane closure hours along state highways in Colorado Department of Transportation (CDOT) Region 1. The Technical Report describes the technical basis for these hours. This guide provides the information necessary to identify closure hours along state highways.

Lane Closure Scheduling and Variance Procedures

Lane Closures for Access Permit and Maintenance Work

Access permit and maintenance work efforts along state highways often require lane closures. Closures within the nominally approved hours of this document shall be conveyed to CDOT Region 1 Public Relations by noon on Thursday for closures during the following week.

Determining Lane Closures During Design

The specifications for CDOT design projects typically outline the allowed lane closure hours. For design and planning purposes, a work week is typically considered from 9:00 PM Sunday to noon Friday. Lane closures within the nominally approved hours of this document shall be conveyed to CDOT Region 1 Public Relations by noon on Thursday for closures during the following week.

Unique circumstances may warrant modification(s) to the basic allowed closure hours. These unique circumstances might include, but are not limited to, the following:

- Nighttime temperatures
- Noise restrictions (based on adjacent land use or town ordinances), materials supply limitations, etc.
- Nature of construction required; for example, blasting may be done only during daylight hours
- Specific construction activities, such as concrete slab replacement, which require longer lane closure periods than can be provided by the closure hours in this document
- Special events (for example, festivals, concerts, sporting events with large attendance, etc.)
- Seasonal events
- Potential restrictions for oversized vehicles

Lane Closure Variances During Construction

Upon implementing closure hours, it may be determined that an adjustment to the lane closure hours is needed during construction.

CDOT personnel or CDOT owner representatives shall request lane closure variances. CDOT personnel should review and concur with the proposed variance before submitting the Variance Request Approval form.



In addition to closures outside of the lane closure strategy hours, the following represent other types of variances required to be submitted to the Region Traffic Engineer:

- Full closures
- Auxiliary lane closures
- Extended closures
- Shoulder closures on major corridors*
- Closures on toll lanes
- Any differing closure type not addressed in the Lane Closure Strategy

*CDOT Maintenance is excluded from shoulder closure variances at the discretion and approval of the CDOT Maintenance LTC Ops.

All variances must be submitted via R1 Lane Closure Variance Request Google Form. Major corridor variance requests should be discussed with Region 1 Traffic personnel prior to form submittal.

The Lane Closure Variance Request form requires the following information:

- Location (Highway Number or Ramp)
- Direction
- Mile Post (Start/End)
- Length of Closed Section
- Number of Lanes
- Original Lane Closure Schedule (LCS) or Contract Times
- Requested Closure Time(s)
- Requested Closure Date(s)
- Justification & Benefits of Closure
- Public Information notice time
- Emergency response detour
- Full road and ramp closures will require additional information:
 - Detour information
 - Roads to be used
 - Mileage of detour route

Forms lacking the required information will not be considered. Once submitted, Region 1 Traffic will provide a response within 10 business days.

Lane Closure Schedules

Allowed lane closure hours for all state highways are tabulated in the implementation guide parts. The tables provide specific times at which closures will be allowed for each highway section. Sections were divided where lane geometry changes or daily traffic volumes change significantly.

Lane Closure Variance

This form will be submitted by CDOT personnel or CDOT project owner representatives only.

Please no contractor submissions. Contractor details can be submitted as an attachment through the CDOT project team.

* Indicates required question

1. Email *

2. Name (CDOT PE / LTC Ops) *

3. Contact Information (Email/Phone Number) *

4. Project Number

5. Location (Highway Number and/or Ramp) *

6. Direction *

Check all that apply.

- Northbound
- Eastbound
- Westbound
- Southbound
- Other: _____

7. Location (Mile Post Start/End) *

8. Length of Closed Section (miles) *

9. Number of Travel Lanes to be Closed *

Variance Information

10. Variance Request Number *

11. LCS or Contract Times (original) *

12. Requested Closure Time(s) - Variance Time(s) *

13. Requested Closure Date(s) *

Justification & Benefits

Please give adequate information for Traffic Engineering to weigh risks with benefits of the closure.

14. Benefits of Variance Closure *

Check all that apply.

Time

Cost

Other: _____

15. Justification (activities planned to take place within closed area) *

16. Attachments (ie. SBAR, MHTs, etc)

Files submitted:

17. How many days in advance can the public be made aware of the closure? *

Check all that apply.

< 1 week

1 - 2 weeks

> 2 weeks

18. How might the closure affect emergency response? The comparable length detour onto a lower classification roadway could cause minor delays for emergency response. *

19. Is this a full closure? *

Mark only one oval.

- Yes *Skip to question 20*
- No

Detour Information

Full Closures will require a proposed detour route(s)

20. Roads to be used *

21. Mileage of detour route *

22. Will the detour route use local roadways (ie non-state highways)? *

Mark only one oval.

- Yes
- No

23. List of involved agencies *

24. Have the agencies been contacted? *

Mark only one oval.

Yes

No

25. Attachments (ie map, MHT, etc)

Files submitted:

This content is neither created nor endorsed by Google.

Google Forms

