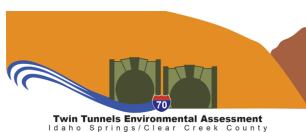


TWIN TUNNELS

Finding of No Significant Impact and Section 4(f) Finding

Clear Creek County
CDOT Project Number C0703-379

OCTOBER 2012



Project C0703-379
Twin Tunnels
Finding of No Significant Impact and Section 4(f) Finding
Clear Creek County

Submitted Pursuant to:
42 U.S.C. 4332 (2)(c) and 49 U.S.C. 303

by the
U.S. DEPARTMENT OF TRANSPORTATION
FEDERAL HIGHWAY ADMINISTRATION
and
COLORADO DEPARTMENT OF TRANSPORTATION

Submitted by:




Anthony R. DeVito, P.E.
Region 1 Transportation Director
Colorado Department of Transportation

10-17-12

Date

Concurred by:




Timothy J. Harris, P.E.
Chief Engineer
Colorado Department of Transportation

10/17/12

Date

Approved by:

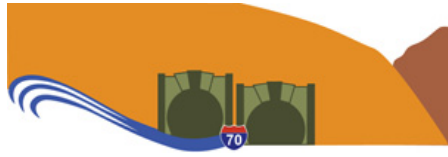


John M. Cater
Division Administrator, Colorado Division
Federal Highway Administration

10-17-2012

Date

The Federal Highway Administration may publish a notice in the Federal Register, pursuant to 23 United States Code (USC) § 139(1), once the Record of Decision is approved. If such notice is published, a claim arising under Federal law seeking judicial review of a permit, license, or approval issued by a Federal agency for a highway or public transportation capital project shall be barred unless it is filed within 150 days after publication of a notice in the Federal Register announcing that the permit, license, or approval is final pursuant to the law under which the agency action is taken, unless a shorter time is specified in the Federal law pursuant to which judicial review is allowed. If no notice is published, then the periods of time that otherwise are provided by the Federal laws governing such claims will apply.



Contents

Chapter 1. Introduction	1-1
1.1 Where is the Twin Tunnels project located, and what does the project include?	1-1
1.2 What is the purpose of this document?	1-1
1.3 What is the I-70 Mountain Corridor Programmatic Environmental Impact Statement, and how does it relate to the Twin Tunnels project?	1-1
1.4 How did the Twin Tunnels Environmental Assessment use the I-70 Mountain Corridor Context Sensitive Solutions process?	1-4
1.5 Why is this project needed?	1-4
Chapter 2. Proposed Action	2-1
2.1 What is the Proposed Action for the Twin Tunnels project?	2-1
2.1.1 What roadway and tunnel widths does the Proposed Action include?	2-1
2.1.2 How will CDOT operate the new travel lane?	2-3
2.1.3 What is the alignment of the expanded roadway?	2-4
2.2 How will CDOT construct the Proposed Action?	2-4
2.3 What is the status of funding for the Twin Tunnels project?	2-5
Chapter 3. Summary of Impacts, Mitigation Measures, and Permit Requirements	3-1
3.1 What are the impacts of the Proposed Action, and how will they be mitigated?	3-1
3.2 Permit Requirements	3-19
Chapter 4. Updates and Clarifications to the Environmental Assessment	4-1
4.1 What activities or decisions occurred since the Environmental Assessment was released?	4-1
4.1.1 Portal to Portal Access Road	4-1
4.1.2 Alignment shift east of Hidden Valley	4-1
4.1.3 Section 106 update	4-1
4.1.4 Restoration of the old US 40 game check area	4-1
4.2 What clarifications or corrections are noted for the Environmental Assessment analyses?	4-2
4.2.1 Transportation conditions and impacts	4-2
4.2.2 Clear Creek Sediment Control Action Plan	4-3
4.2.3 Wildlife and threatened and endangered species analysis	4-3
4.2.4 Cumulative impacts analysis	4-4
4.2.5 Mitigation commitments	4-4
Chapter 5. Coordination and Response to Comments	5-1
5.1 How was the public involved in the Twin Tunnels Environmental Assessment?	5-1
5.2 How were local, state, and federal agencies and organizations involved in the Twin Tunnels Environmental Assessment?	5-1
5.3 How will stakeholder involvement continue after the NEPA process is complete?	5-2
5.4 Comments and Responses	5-3
Chapter 6. Updates and Clarifications to the Section 4(f) Evaluation	6-1
6.1 What clarifications or corrections are noted for the Section 4(f) evaluation?	6-1
6.2 What is FHWA's determination of use for Section 4(f) properties?	6-1
Chapter 7. Selection of the Preferred Alternative	7-1
Chapter 8. Finding of No Significant Impact	8-1

List of Tables

Table 3-1. Summary of Impacts and Committed Mitigation Measures

Table 3-2. Permit Requirements for the Proposed Action

Table 5-1. Index of Comments Received on the EA, Section 4(f) Evaluation, and Portal-to-Portal Access Road Companion Report

Table 5-2. Public and Agency Comments Received and Responses to Comments

List of Figures

Figure 1-1. I-70 Mountain Corridor and Twin Tunnels Project Location Maps

Figure 1-2. Twin Tunnels Project Context Statement and Core Values

Figure 2-1. Twin Tunnels Proposed Action - Overview and Detail Maps

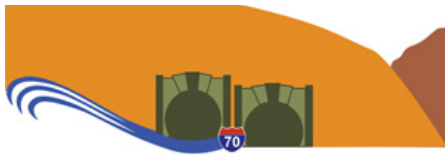
Figure 2-2. Roadway and Tunnel Sections

Figure 2-3. Alignment Shift and Wall Removal East of Hidden Valley

Figure 2-4. Detour Plan

Appendix

Supporting Materials, including Environmental Assessment, Section 4(f) Evaluation, and Portal-to-Portal Access Road Companion Report, provided on attached CD-ROM.



Acronyms and Abbreviations

AGS	Advanced Guideway System
ALIVE	A Landscape-Level Inventory of Valued Ecosystem Components
BMP	best management practice
CBC	concrete box culvert
CDOT	Colorado Department of Transportation
CFR	Code of Federal Regulations
CO	carbon monoxide
CPW	Colorado Parks and Wildlife
CR	County Road
CSS	context sensitive solutions
EA	Environmental Assessment
FHWA	Federal Highway Administration
FONSI	Finding of No Significant Impact
GHG	greenhouse gas
HSP	Health and Safety Plan
I-70	Interstate 70
MMP	Materials Management Plan
mph	miles per hour
MSATs	mobile source air toxics
NEPA	National Environmental Policy Act
NO _x	oxides of nitrogen
OHWM	ordinary high water mark
OSHA	Occupational Safety and Health Administration
PBA	Programmatic Biological Assessment
PEIS	Programmatic Environmental Impact Statement
SCAP	Sediment Control Action Plan
SH	State Highway
SPWRAP	South Platte Water Related Activities Program
SWEEP	Stream and Wetland Ecological Enhancement Program
SWMP	Stormwater Management Plan
USFWS	U.S. Fish and Wildlife Service
VMT	vehicle miles traveled