

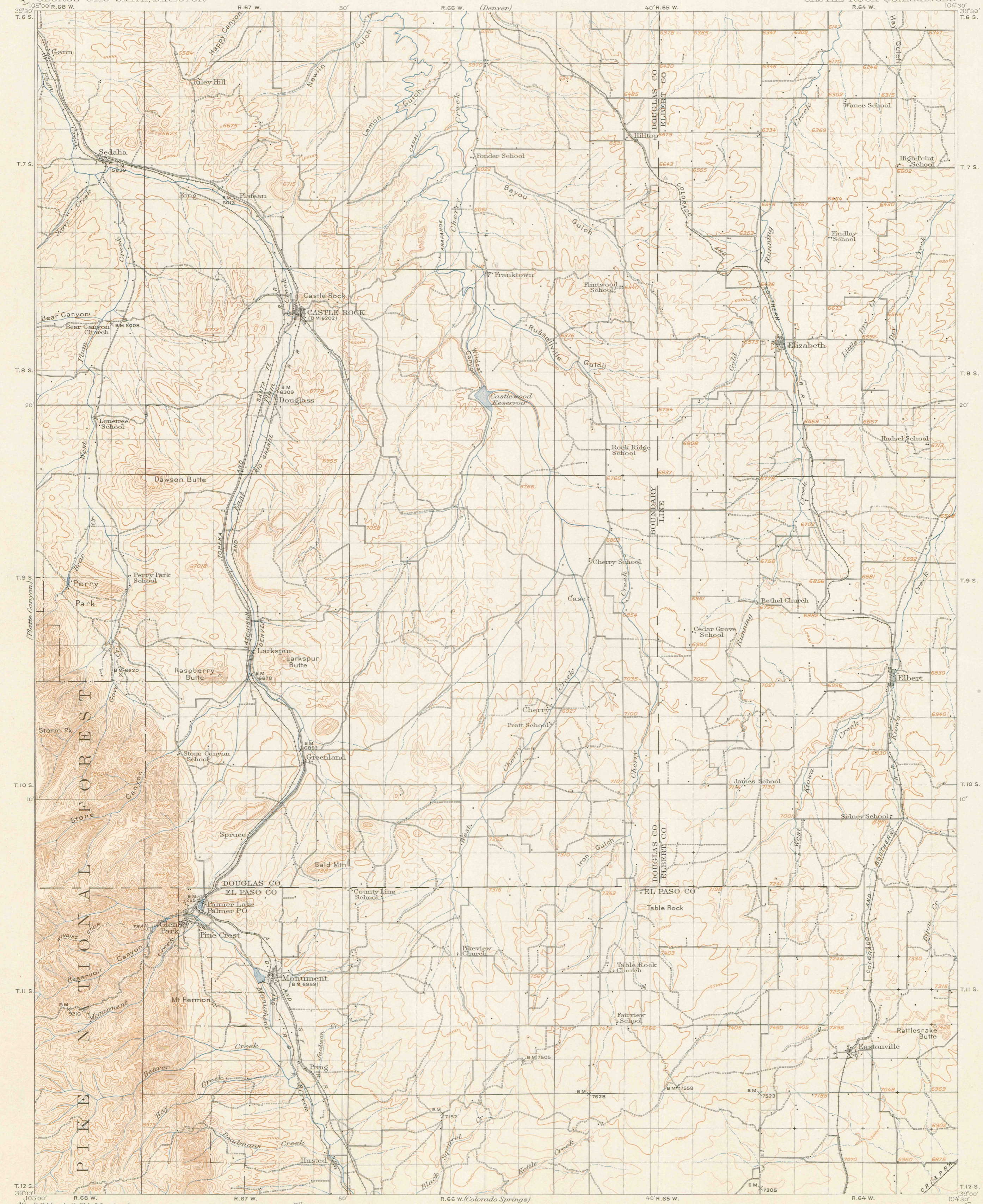
Colorado School of Mines. Dep't of Geol. & Min.

TOPOGRAPHY

Topographic Maps Working Collection

COLORADO CASTLE ROCK QUADRANGLE

U.S. GEOLOGICAL SURVEY
GEORGE OTIS SMITH, DIRECTOR



LEGEND

RELIEF printed in brown



Altitude above mean sea level instrumentally determined at point indicated



Contours showing height above sea level horizontal form, and steepness of slope of the surface

DRAINAGE printed in blue



Streams



Intermittent streams



Canal or ditch




Lake or reservoir


CULTURE printed in black



Roads and buildings




Church and cemetery




Public school




Private or secondary roads




Trail




Railroad




U.S. township and section lines



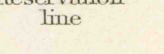
Located section corner



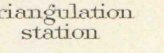
County line



Reservation line



Triangulation station



Bench mark giving precise altitude

R.B. Marshall, Chief Geographer.
Sledge Tatum, Geographer in charge.
Topography by C.G. Anderson and Geo. W. Lucas.
Control by Coast and Geodetic Survey, H.L. Baldwin, and C.I. Anderson.
Surveyed in 1911.

Colorado School of Mines. Dep't of Geol. & Min.

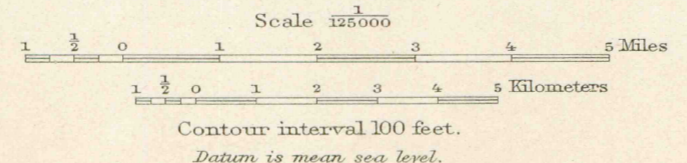


DIAGRAM OF TOWNSHIP

6	5	4	3	2	1
7	6	5	4	3	2
8	7	6	5	4	3
9	8	7	6	5	4
10	9	8	7	6	5
11	10	9	8	7	6
12	11	10	9	8	7
13	12	11	10	9	8
14	13	12	11	10	9
15	14	13	12	11	10

Edition of Feb. 1913, reprinted April 1914.

Topographic Maps Working Collection

COLORADO SCHOOL OF MINES
GOLDEN, COLORADO

Castle Rock

LIBRARY USE ONLY

OFFICE COPY