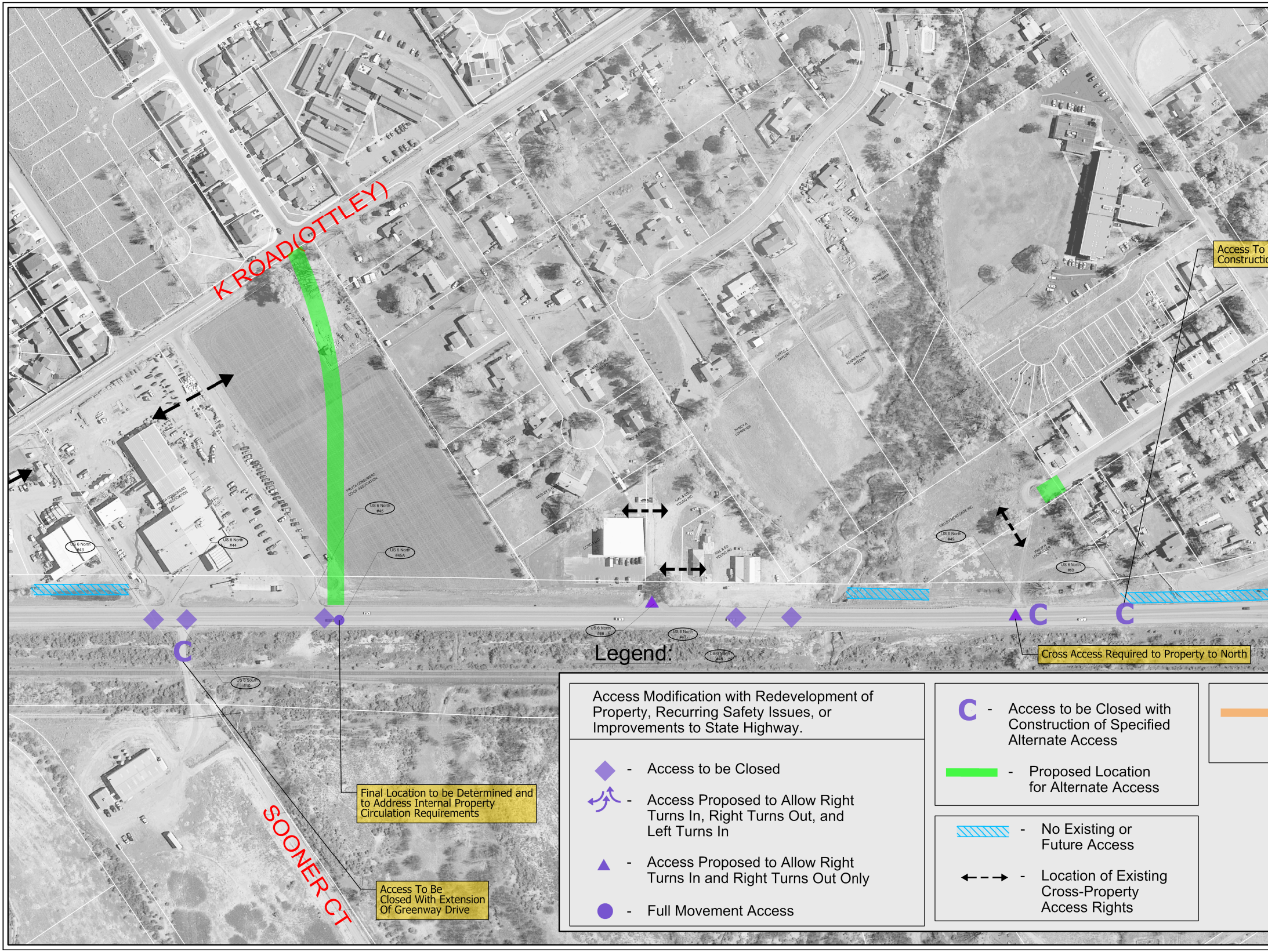
K ROAD(OTTLEY)
SOONER CT
US 6 North #43
US 6 North #44
US 6 North #45
US 6 North #45A
US 6 North #46
US 6 North #47
US 6 South #48
US 6 North #49
US 6 North #50
US 6 South #10
FRUITA CONSUMERS CO-OP ASSOCIATION
C
C
C

Access To
Constructio

Cross Access Required to Property to North

Final Location to be Determined and to Address Internal Property Circulation Requirements

Access To Be Closed With Extension Of Greenway Drive

Legend:

Access Modification with Redevelopment of Property, Recurring Safety Issues, or Improvements to State Highway.

- ◆ - Access to be Closed
- ⤴ - Access Proposed to Allow Right Turns In, Right Turns Out, and Left Turns In
- ▲ - Access Proposed to Allow Right Turns In and Right Turns Out Only
- ● - Full Movement Access

- C - Access to be Closed with Construction of Specified Alternate Access
- 🟩 - Proposed Location for Alternate Access

- ▨ - No Existing or Future Access
- ⇠ ⇢ - Location of Existing Cross-Property Access Rights

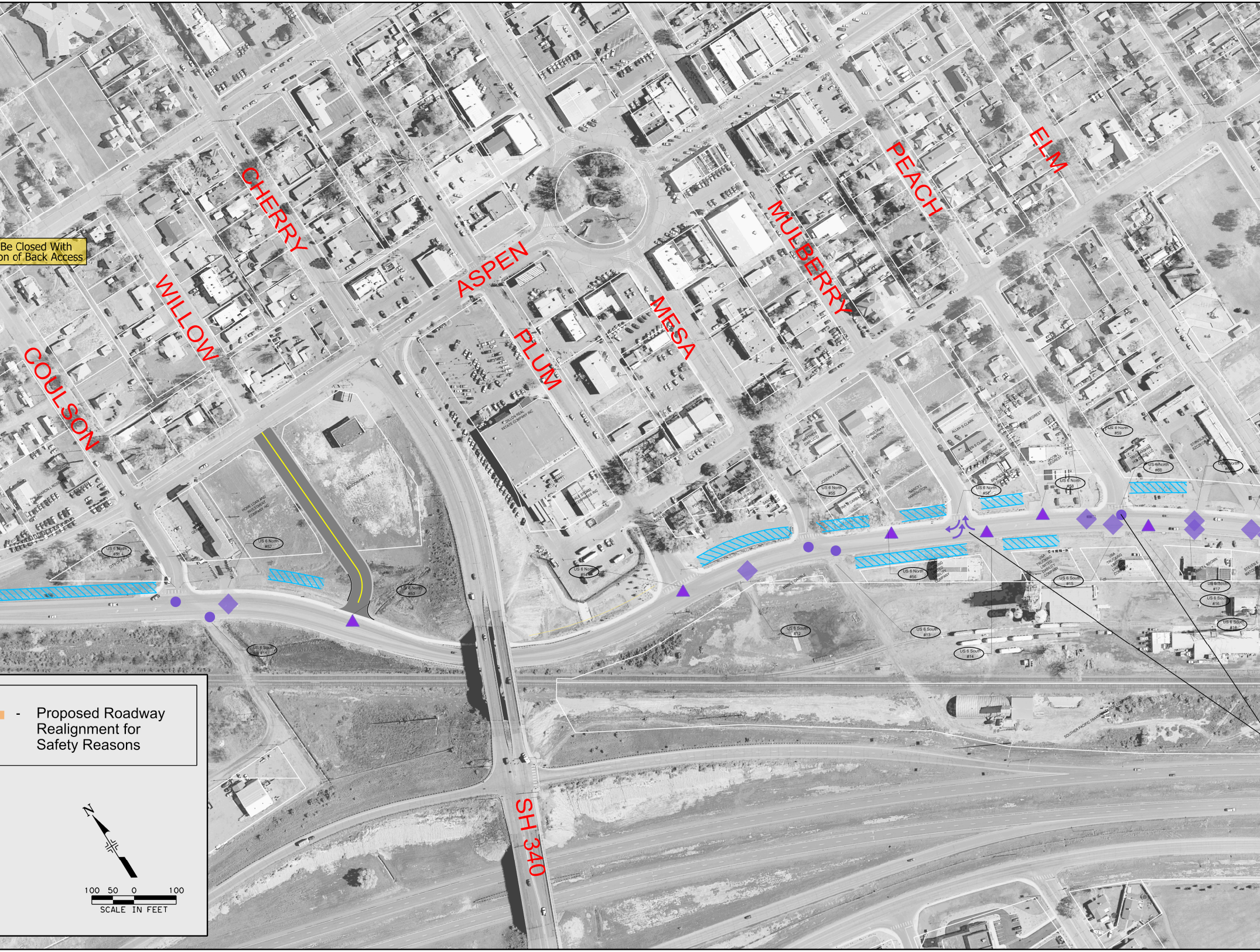
Be Closed With
on of Back Access
CHERRY
WILLOW
COULSON
ASPEN
PLUM
MESA
MULBERRY
PEACH
ELM
SH 340
US 6 North #51
US 6 North #52
US 6 North #53
US 6 North #54
US 6 North #55
US 6 North #56
US 6 North #57
US 6 North #58
US 6 North #59
US 6 North #60
US 6 South #11
US 6 South #12
US 6 South #13
US 6 South #14
US 6 South #15
US 6 South #16
US 6 South #17
US 6 South #18
- Proposed Roadway Realignment for Safety Reasons
N
100 50 0 100
SCALE IN FEET

DRAFT US 6/SH 139 Access Plan
$18\frac{1}{2}$ Road to $16\frac{1}{2}$ Road
October 2009

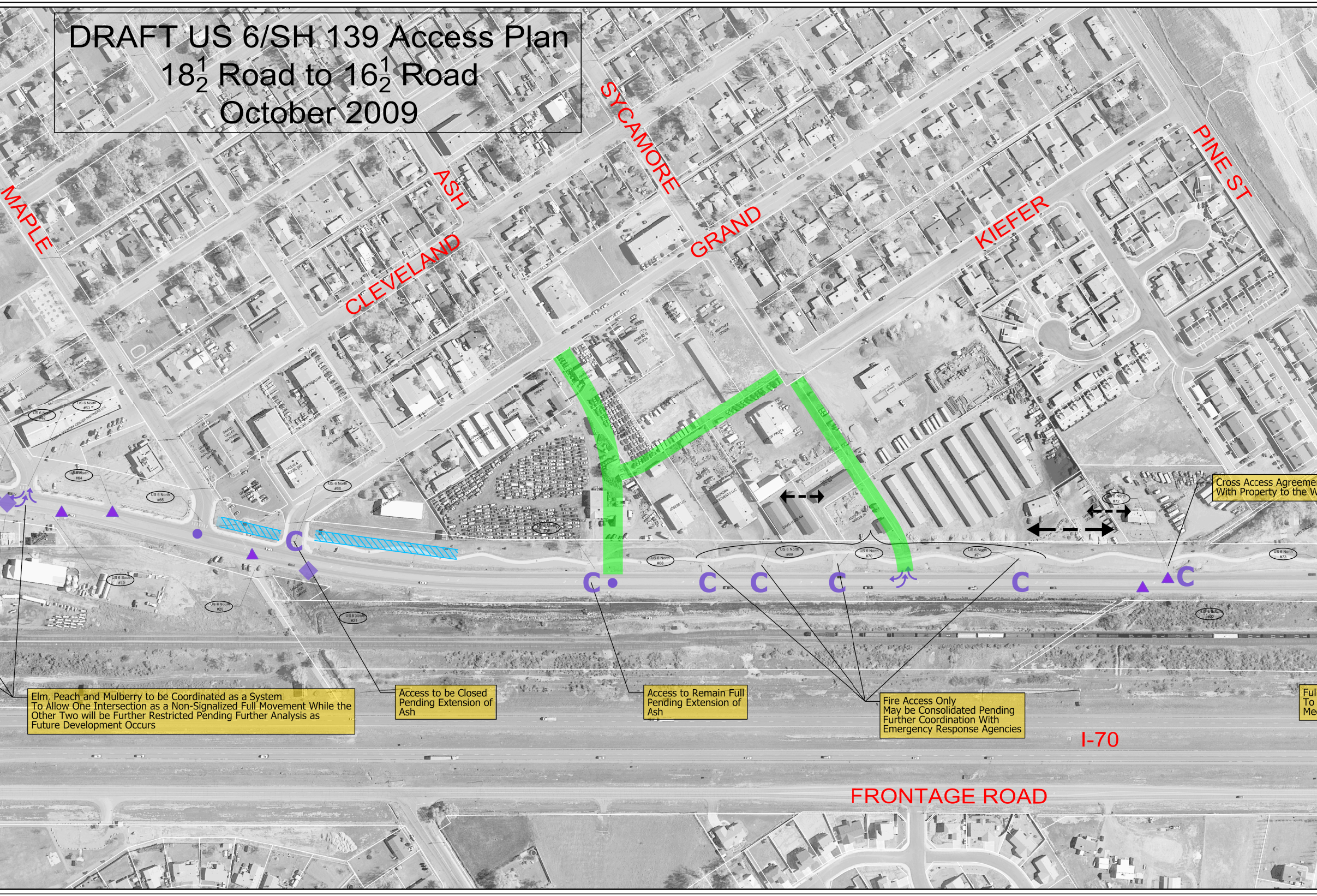
MAPLE
ASH
CLEVELAND
SYCAMORE
GRAND
KIEFER
PINE ST
I-70
FRONTAGE ROAD
C
C
C
C
C
C
C
US 6 North #62
US 6 North #63
US 6 North #64
US 6 North #65
US 6 North #66
US 6 North #68
US 6 North #69
US 6 North #70
US 6 North #71
US 6 North #72
US 6 North #73
US 6 South #19
US 6 South #20
US 6 South #21

Elm, Peach and Mulberry to be Coordinated as a System To Allow One Intersection as a Non-Signalized Full Movement While the Other Two will be Further Restricted Pending Further Analysis as Future Development Occurs

Access to be Closed Pending Extension of Ash

Access to Remain Full Pending Extension of Ash

Fire Access Only May be Consolidated Pending Further Coordination With Emergency Response Agencies

Cross Access Agreeme With Property to the W

Ful To Me

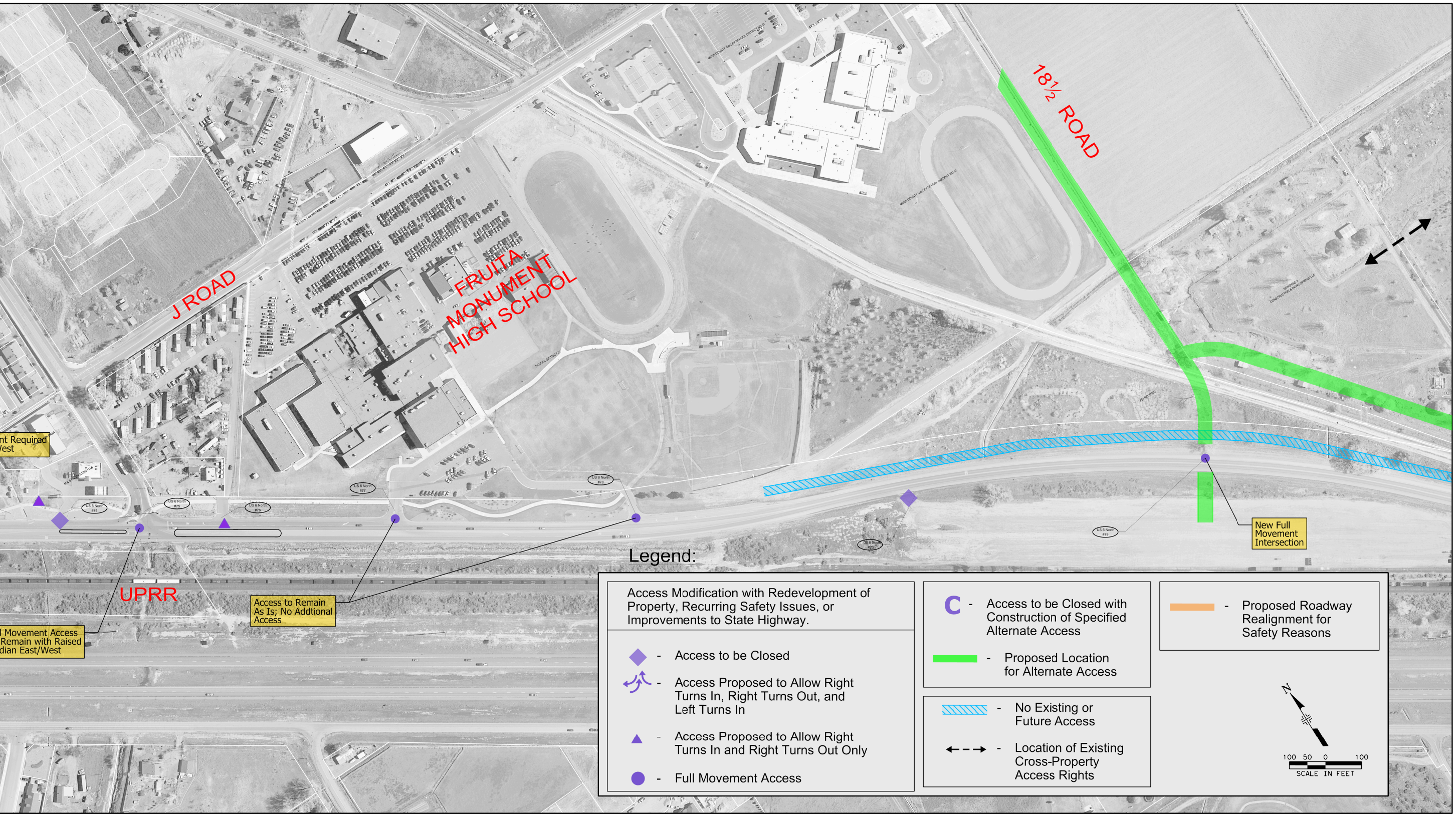
J ROAD
FRUITA MONUMENT HIGH SCHOOL
18½ ROAD
UPRR
nt Required
Vest
Movement Access
Remain with Raised
dian East/West
Access to Remain As Is; No Addtional Access
New Full Movement Intersection
US 6 North #74
US 6 North #75
US 6 North #76
US 6 North #77
US 6 North #78
US 6 North #79
US 6 South #23
N
100 50 0 100
SCALE IN FEET

Legend:

Access Modification with Redevelopment of Property, Recurring Safety Issues, or Improvements to State Highway.

- ◆ - Access to be Closed
- ↶↑ - Access Proposed to Allow Right Turns In, Right Turns Out, and Left Turns In
- ▲ - Access Proposed to Allow Right Turns In and Right Turns Out Only
- ● - Full Movement Access

- C - Access to be Closed with Construction of Specified Alternate Access
- 🟩 - Proposed Location for Alternate Access
- ▨ - No Existing or Future Access
- ←‑‑→ - Location of Existing Cross-Property Access Rights

- 🟧 - Proposed Roadway Realignment for Safety Reasons