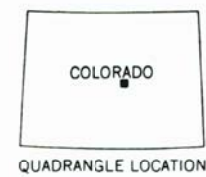
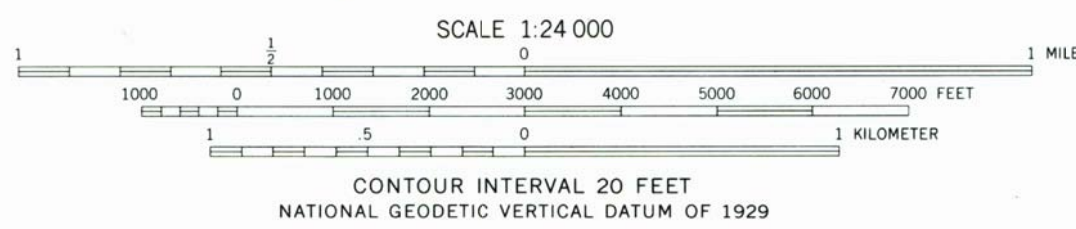
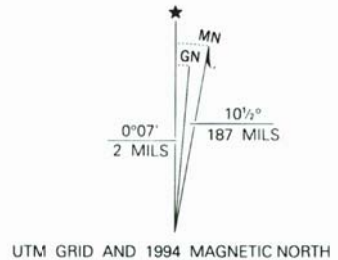


Produced by the United States Geological Survey Control by USGS and NOS/NOAA Compiled from aerial photographs taken 1947. Revised from aerial photographs taken 1988 and 1991 and other sources. Field checked 1993. Map edited 1994. Contours and land elevations have not been revised and may conflict with other content. North American Datum of 1927 (NAD 27). Projection and blue 1000-meter Universal Transverse Mercator ticks, zone 13 10000-foot ticks. Colorado Coordinate System, central zone North American Datum of 1983 (NAD 83) is shown by dashed corner ticks. The values of the shift between NAD 27 and NAD 83 for 7.5-minute intersections are obtainable from National Geodetic Survey NADCON software. There may be private inholdings within the boundaries of the National or State reservations shown on this map. Gray tint indicates areas in which only landmark buildings are shown.



ROAD CLASSIFICATION table with symbols for Primary highway, Secondary highway, Interstate Route, U. S. Route, State Route, Light-duty road, and Unimproved road.

RECEIVED MAR 31 1999 USGS NMD HISTORICAL MAP ARCHIVES PIKEVIEW, CO 38104-477F-024 1986 REVISED 1994 DMA 5061 IV NE-SERIES V877

THIS MAP COMPLIES WITH NATIONAL MAP ACCURACY STANDARDS FOR SALE BY U.S. GEOLOGICAL SURVEY, P.O. BOX 25286, DENVER, COLORADO 80225 A FOLDER DESCRIBING TOPOGRAPHIC MAPS AND SYMBOLS IS AVAILABLE ON REQUEST

