



EDR® Environmental
Data Resources Inc

EDR DataMap™ Environmental Atlas™

**287 Corridor-N I-25 EIS
Larimer, CO**

September 22, 2005

Inquiry number 01501163.1r

The Standard in Environmental Risk Management Information

440 Wheelers Farms Road
Milford, Connecticut 06460

Nationwide Customer Service

Telephone: 1-800-352-0050
Fax: 1-800-231-6802
Internet: www.edrnet.com

FOCUS MAP SUMMARY

<u>Database</u>	<u>Total Plotted</u>
<u>FEDERAL ASTM STANDARD</u>	
NPL	0
Proposed NPL	0
CERCLIS	0
CERC-NFRAP	5
CORRACTS	9
RCRA TSD	1
RCRA Lg. Quan. Gen.	2
RCRA Sm. Quan. Gen.	224
ERNS	22
<u>STATE ASTM STANDARD</u>	
State Haz. Waste	N/A
State Landfill	2
LUST	174
CO TRUST	49
UST	224
INDIAN UST	0
INDIAN LUST	0
VCP	10
<u>FEDERAL ASTM SUPPLEMENTAL</u>	
CONSENT	0
ROD	0
Delisted NPL	0
FINDS	351
HMIRS	9
MLTS	1
MINES	5
NPL Liens	0
PADS	3
US ENG CONTROLS	0
DOD	0
INDIAN RESERV	0
FUDS	0
ODI	0
UMTRA	0
RAATS	1
TRIS	1
TSCA	0
SSTS	0
FTTS	20
<u>STATE OR LOCAL ASTM SUPPLEMENTAL</u>	
Historical Landfill	0

FOCUS MAP SUMMARY

Database	Total Plotted
AST	39
CO ERNS	39
Methane Site	0
UMTRA	0
CDL	0
DRYCLEANERS	9
Methane Investigation	0
 <u>EDR PROPRIETARY HISTORICAL DATABASES</u>	
Coal Gas	1
 <u>BROWNFIELDS DATABASES</u>	
US BROWNFIELDS	0
US INST CONTROL	0
AUL	0
VCP	10

NOTES:

Sites may be listed in more than one database

N/A = This State does not maintain a SHWS list. See the Federal CERCLIS list.

EXECUTIVE SUMMARY

A search of available environmental records was conducted by Environmental Data Resources, Inc. (EDR).

TARGET PROPERTY INFORMATION

ADDRESS

LONGMONT, CO 80512

DATABASES WITH NO MAPPED SITES

No mapped sites were found in EDR's search of available ("reasonably ascertainable ") government records within the requested search area for the following databases:

FEDERAL ASTM STANDARD

NPL..... National Priority List
Proposed NPL..... Proposed National Priority List Sites
CERCLIS..... Comprehensive Environmental Response, Compensation, and Liability Information System

STATE ASTM STANDARD

SHWS..... This state does not maintain a SHWS list. See the Federal CERCLIS list and Federal NPL list.
INDIAN UST..... Underground Storage Tanks on Indian Land
INDIAN LUST..... Leaking Underground Storage Tanks on Indian Land

FEDERAL ASTM SUPPLEMENTAL

CONSENT..... Superfund (CERCLA) Consent Decrees
ROD..... Records Of Decision
Delisted NPL..... National Priority List Deletions
NPL Liens..... Federal Superfund Liens
US ENG CONTROLS..... Engineering Controls Sites List
DOD..... Department of Defense Sites
INDIAN RESERV..... Indian Reservations
FUDS..... Formerly Used Defense Sites
ODI..... Open Dump Inventory
UMTRA..... Uranium Mill Tailings Sites
TSCA..... Toxic Substances Control Act
SSTS..... Section 7 Tracking Systems

STATE OR LOCAL ASTM SUPPLEMENTAL

HISTORICAL LANDFILL..... Historical Landfill List

EXECUTIVE SUMMARY

METHANE SITE..... Methane Site Investigations - Jefferson County 1980
UMTRA..... Uranium Mill Tailings Sites
CDL..... Meth Lab Locations
Methane Investigation..... Methane Gas & Swamp Findings

BROWNFIELDS DATABASES

US BROWNFIELDS..... A Listing of Brownfields Sites
US INST CONTROL..... Sites with Institutional Controls
AUL..... Environmental Real Covenants List

SURROUNDING SITES: SEARCH RESULTS

Surrounding sites were identified.

The Map ID column refers to the Map ID-Focus Map(s) of the listed site.

Sites listed in ***bold italics*** are in multiple databases.

Unmappable (orphan) sites are not considered in the foregoing analysis.

FEDERAL ASTM STANDARD

CERCLIS-NFRAP: As of February 1995, CERCLIS sites designated "No Further Remedial Action Planned" (NFRAP) have been removed from CERCLIS. NFRAP sites may be sites where, following an initial investigation, no contamination was found, contamination was removed quickly without the need for the site to be placed on the NPL, or the contamination was not serious enough to require Federal Superfund Action or NPL consideration. EPA has removed approximately 25,000 NFRAP sites to lift the unintended barriers to the redevelopment of these properties and has archived them as historical records so EPA does not needlessly repeat the investigations in the future. This policy change is part of the EPA's Brownfields Redevelopment Program to help cities, states, private investors and affected citizens to promote economic redevelopment of unproductive urban sites.

A review of the CERC-NFRAP list, as provided by EDR, and dated 05/17/2005 has revealed that there are 5 CERC-NFRAP sites within the searched area.

<u>Site</u>	<u>Address</u>	<u>Map ID</u>
<i>LARIMER COUNTY FLEET SERVICES</i>	<i>614 E VINE DR</i>	<i>1-1</i>
<i>COLORADO FLOOD SITES</i>	<i>ON COLLEGE AVE AND FT C</i>	<i>2-1</i>
<i>HIDDEN TREASURE REFINISHING</i>	<i>3536 SOUTH MASON</i>	<i>81-3</i>
<i>LOVELAND FIREWORKS</i>	<i>1220 S. CLEVELAND</i>	<i>203-15</i>
<i>HEWLETT-PACKARD COMPANY</i>	<i>825 14TH ST SW BUILDING</i>	<i>206-15</i>

CORRACTS: CORRACTS is a list of handlers with RCRA Corrective Action Activity. This report shows which nationally-defined corrective action core events have occurred for every handler that has had corrective action activity.

A review of the CORRACTS list, as provided by EDR, and dated 06/28/2005 has revealed that there are 9

EXECUTIVE SUMMARY

CORRACTS sites within the searched area.

<u>Site</u>	<u>Address</u>	<u>Map ID</u>
COLORADO STATE UNIVERSITY	COLLEGE AVE PITKIN AV	42-1
FOOTHILLS COUNTRY CLEAN	116 E FOOTHILLS PKWY	76-3
STEVE'S LAUNDRY & DRY CLEANING	266 EAST 29TH	143-12
WESTLAKE CLEANERS & LAUNDROMAT	1617 WEST EISENHOWER	164-12
OMNI TRAX	950 TAYLOR AVE	174-12
DATA ENTRY PRODUCTS, INC.	302 3RD ST SOUTHEAST)	193-15
ART CASTINGS OF COLORADO	511 8TH STREET S.E.	196-15
HEWLETT-PACKARD COMPANY	825 14TH ST SW BUILDING	206-15
SILVER RECOVERY ASSOCIATES	1110 DELAWARE AVE SUITE	324-29

RCRAInfo: RCRAInfo is EPA's comprehensive information system, providing access to data supporting the Resource Conservation and Recovery Act (RCRA) of 1976 and the Hazardous and Solid Waste Amendments (HSWA) of 1984. RCRAInfo replaces the data recording and reporting abilities of the Resource Conservation and Recovery Information System(RCRIS). The database includes selective information on sites which generate, transport, store, treat and/or dispose of hazardous waste as defined by the Resource Conservation and Recovery Act (RCRA). Conditionally exempt small quantity generators (CESQGs) generate less than 100 kg of hazardous waste, or less than 1 kg of acutely hazardous waste per month. Small quantity generators (SQGs) generate between 100 kg and 1,000 kg of hazardous waste per month Large quantity generators generate over 1,000 kilograms (kg) of hazardous waste, or over 1 kg of acutely hazardous waste per month. Transporters are individuals or entities that move hazardous waste from the generator offsite to a facility that can recycle, treat, store, or dispose of the waste. TSDFs treat, store, or dispose of the waste.

A review of the RCRA-TSDF list, as provided by EDR, and dated 05/20/2005 has revealed that there is 1 RCRA-TSDF site within the searched area.

<u>Site</u>	<u>Address</u>	<u>Map ID</u>
COLORADO STATE UNIVERSITY	COLLEGE AVE PITKIN AV	42-1

RCRAInfo: RCRAInfo is EPA's comprehensive information system, providing access to data supporting the Resource Conservation and Recovery Act (RCRA) of 1976 and the Hazardous and Solid Waste Amendments (HSWA) of 1984. RCRAInfo replaces the data recording and reporting abilities of the Resource Conservation and Recovery Information System(RCRIS). The database includes selective information on sites which generate, transport, store, treat and/or dispose of hazardous waste as defined by the Resource Conservation and Recovery Act (RCRA). Conditionally exempt small quantity generators (CESQGs) generate less than 100 kg of hazardous waste, or less than 1 kg of acutely hazardous waste per month. Small quantity generators (SQGs) generate between 100 kg and 1,000 kg of hazardous waste per month Large quantity generators generate over 1,000 kilograms (kg) of hazardous waste, or over 1 kg of acutely hazardous waste per month. Transporters are individuals or entities that move hazardous waste from the generator offsite to a facility that can recycle, treat, store, or dispose of the waste. TSDFs treat, store, or dispose of the waste.

A review of the RCRA-LQG list, as provided by EDR, and dated 05/20/2005 has revealed that there are 2 RCRA-LQG sites within the searched area.

<u>Site</u>	<u>Address</u>	<u>Map ID</u>
COLORADO STATE UNIVERSITY	COLLEGE AVE PITKIN AV	42-1
CUSTOM MICROWAVE INC	940 BOSTON AVE	320-29

EXECUTIVE SUMMARY

RCRAInfo: RCRAInfo is EPA's comprehensive information system, providing access to data supporting the Resource Conservation and Recovery Act (RCRA) of 1976 and the Hazardous and Solid Waste Amendments (HSWA) of 1984. RCRAInfo replaces the data recording and reporting abilities of the Resource Conservation and Recovery Information System(RCRIS). The database includes selective information on sites which generate, transport, store , treat and/or dispose of hazardous waste as defined by the Resource Conservation and Recovery Act (RCRA). Conditionally exempt small quantity generators (CESQGs) generate less than 100 kg of hazardous waste, or less than 1 kg of acutely hazardous waste per month. Small quantity generators (SQGs) generate between 100 kg and 1,000 kg of hazardous waste per month Large quantity generators generate over 1,000 kilograms (kg) of hazardous waste, or over 1 kg of acutely hazardous waste per month. Transporters are individuals or entities that move hazardous waste from the generator offsite to a facility that can recycle, treat, store, or dispose of the waste. TSDFs treat, store, or dispose of the waste.

A review of the RCRA-SQG list, as provided by EDR, and dated 05/20/2005 has revealed that there are 224 RCRA-SQG sites within the searched area.

<u>Site</u>	<u>Address</u>	<u>Map ID</u>
LARIMER COUNTY FLEET SERVICES	614 E VINE DR	1-1
CARRIAGE SHOPPE INC.	215 NORTH COLLEGE AVENU	4-1
VACANT BUILDING	216 COLLEGE AVE	4-1
RECYCLING SYSTEMS CORPORATION	217 NORTH MASON STREET	5-1
STEWART ENV CONSULTANTS INC	214 NORTH HOWES ST	7-1
HIDDEN TREASURE STRIPPING	400 JEFFERSON	8-1
PARAMONT LAUNDRY AND CLEANERS	300 EAST MOUNTAIN AVENU	9-1
LARIMER COUNTY COURTHOUSE	200 WEST OAK STREEET	11-1
ZORIC CLEANERS	210 E OAK	12-1
FIRESTONE SERVICE CENTER	130 WEST OLIVE ST	13-1
STINNETT CLEANERS	120 W OLIVE	13-1
IMPORT AUTO BODY, INC.	407 RIVERSIDE AVE	14-1
USDA AGRIC RESEARCH SERVICE	301 SOUTH HOWES ST	15-1
UNIVERSITY CLEANERS	329 SOUTH SHERWOOD	17-1
CITY OF FORT COLLINS-MULBERRY	520 RIVERSIDE	18-1
AMOCO OIL 7471	816 EAST MULBERRY	23-1
CHOICE CITY AUTO BODY	815 EAST MULBERRY	23-1
A & B DRYCLEANING	127 WEST MULBERRY STREE	26-1
CSU UNIVERSITY SERVICES CENTER	601 S HOWES ST	27-1
LARIMER COUNTY COMMUNITY	502 WEST LAUREL	31-1
U S WEST COMMUNICATIONS	913 E LAUREL ST	35-1
US WEST BRI FLEET SERVICES	S13 E LAUREL	35-1
USDA-ARS-NPA NATL SEED STORAGE	1111 S MASON ST	39-1
COLORADO DIV OF WILDLIFE NE RE	317 W PROSPECT	46-3
ARAPAHOE & ROOSEVELT NAT FORES	240 W PROSPECT RD	47-3
TOTAL #2623	221 W PROSPECT	47-3
NEW METHOD CLEANERS	1653 SOUTH COLLEGE AVEN	51-3
ONE HOUR MARTINIZING	1729 S. COLLEGE AVE	52-3
CONCENTRA MEDICAL CENTERS	1740 S COLLEGE AVE	52-3
B.W. COIN OP LAUNDRY & D.C.	1733 SOUTH COLLEGE	52-3
SHERWIN-WILLIAMS CO	1801 S COLLEGE AVE	52-3
AMOCO OIL 5390	1800 SOUTH COLLEGE AVE	52-3
ENSCO FIELD SERVICES	1817 U S 287 NORTH	52-3
USDA ARS - CROPS RESEARCH LABO	1701 CENTER AVE	53-3
MONTGOMERY WARDS AUTO CENTER	2201 SOUTH COLLEDGE AVE	56-3
FORT COLLINS WF 02 LLC	2201 S COLLEGE AVE	56-3
THE SHERWIN WILLIAMS CO #7459	2267 S COLLEGE AVE	57-3
QLT USA INC	701 CENTRE DR	59-3
AMERICAN CLEANERS	2427 S COLLEGE #B6	60-3
JIFFY LUBE	2549 SOUTH COLLEGE AVE	63-3
SPRADLEY BARR INCORPORATED	2601 COLLEGE AVE	63-3

EXECUTIVE SUMMARY

Site	Address	Map ID
CSU-VET TEACHING HOSPITAL	300 W DRAKE ROAD	64-3
METWEST INC DBA QUEST DIAGNOST	363 W. DRAKE RD SUITE 8	64-3
AAMCO TRANSMISSIONS	2701 SOUTH COLLEGE	68-3
PASTOR MOTOR CO	2849 S COLLEGE AVE	71-3
ED CARROLL MOTOR CO INC	3003 S COLLEGE AVE	72-3
NAPA AUTO PARTS	125 WEST SWALLOW RD	74-3
SEARS ROEBUCK AND CO, #2271	205 E FOOTHILLS PARKWAY	75-3
PAYLESS DRUG	112 E FOOTHILLS PKWY	76-3
FOOTHILLS COUNTRY CLEAN	116 E FOOTHILLS PKWY	76-3
DELLENBACH MOTORS	3103 S COLLEGE	76-3
DELLENBACH CHEVROLET INC.	3111L SO. COLLEGE	76-3
REYNOLDS OLDSMOBILE CADILLAC I	3325 SOUTH COLLEGE AVE	77-3
MARKLEY MOTORS INC	3401 SOUTH COLLEGE AVEN	77-3
THORNTON, ROGER	3436 HAMPTON	78-3
VACANT LAND	3531 S. COLLEGE AVE.	79-3
LITHIA FOOTHILLS CHRYSLER INC	3835 S COLLEGE	79-3
HIDDEN TREASURE REFINISHING	3536 SOUTH MASON	81-3
ALBERTSONS #862	3660 S MASON ST	81-3
GENETYPE CORPORATION	400 EAST HORSETOOTH RD	84-3
TOYS-R-US	3806 SOUTH COLLEGE AVE	87-3
MIDAS MUFFLER #77107	3901 S COLLEGE	89-3
K'S FASHION CLEANER	4020 S COLLEGE AVE #5	90-3
CLEANERS ETC.	4206 S COLLEGE #109	91-3
TARGET STORE #79	105 W TROUTMAN PKWY	91-3
COLORADO IMPORT MOTORS	221 E TROUTMAN PKWY	92-3
COLORADO IMPORT MOTORS DBA PED	4455 S COLLEGE AVE	94-3,6
THE HOME DEPOT - 1512	4502 JOHN F KENNEDY	95-3,6
CONTINENTAL CLEANERS	4619 SOUTH MASON C 5	97-3,6
SPRADLEY / BARR FORD INC	4809 S COLLEGE AVE	102-6
TYNANS FT COLLINS NISSAN INC	5811 S COLLEGE AVE	110-6
COLLINS PLATING	6004 S COLLEGE AVE	113-6
COORS BIOTECH R&D CENTER	6204 SOUTH COLLEGE AVE	115-6
RUDY S STAR SERVICE INCORPORAT	6322 SOUTH COLLEGE AVEN	116-6
FENDER MENDERS OF FORT COLLINS	6508 SOUTH COLLEGE	117-6
FORT COLLINS - CITY OF	6570 PORTNER ROAD	118-6
KANSAS BRICK AND TILE	1.5 MI S OF TRILBY RD O	120-6
FOSSIL CREEK NURSERY INC	7029 S COLLEGE AVE	122-6
UNITED PARCEL SERVICE	400 W 69TH AVE	127-9
JC TRANSMISSION INC	6804 N GARFIELD	128-9
U S DRUG ENFORCEMENT ADMINISTR	5103 GRANITE DR	129-9
YAMAHA MOTORSPORTS	3416 NORTH GARFIELD	130-9
ENSCO FIELD SERVICES	4301 N TAFT AVE	134-9,12
QUEBECOR PRINTING LOVELAND INC	380 W 37TH ST	137-12
STEVE'S LAUNDRY & DRY CLEANING	266 EAST 29TH	143-12
FERRERO AUTO CENTER	2600 NORTH LINCOLN AVEN	149-12
THOMPSON SCHOOL DISTRICT	2660 NORTH MONROE AVE	150-12
CARRIAGE SHOPPE OF LOVELAND IN	2412 NO LINCOLN AVE	151-12
ALPINE VALLEY MOTORS	2316 N LINCOLN	151-12
FERRERO S JEEP EAGLE INC	2400 NORTH LINCOLN AVE	151-12
NICK DAVIDSON INC	1604 N. LINCOLN	154-12
SAM'S CLUB #8147	1200 E EISENHOWER	156-12, 13
US WEST COMMUNICATIONS	175 14TH SOUTH EAST	157-12
CARRIAGE CLEANERS	1435 N CLEVELAND	157-12
CARQUEST AUTO PARTS	1410 N LINCOLN AVE	158-12
HERITAGE FORD LINCOLN MERCURY	999 E EISENHOWER	159-12
POFFS AUTO BODY SHOP	999-1/2 EAST EISENHOWER	159-12

EXECUTIVE SUMMARY

Site	Address	Map ID
GALLENSTEIN & ASSOCIATES INC	999 EAST EISENHOWER BLV	159-12
FERGUSON HIGH SCHOOL	804 E EISENHOWER BLVD	163-12
WESTLAKE CLEANERS & LAUNDROMAT	1617 WEST EISENHOWER	164-12
STAN S AUTO SERVICE INC	1336 MONROE	165-12
THE HOME DEPOT - 1529	1100 NICKEL DR	167-12
AMERICAN DISCOUNT D. C. INC	1244 NORTH LINCOLN	168-12
LOVELAND DODGE	1203 NORTH LINCOLN	168-12
OMNI TRAX	950 TAYLOR AVE	174-12
GREAT WESTERN RAILWAY	TAYLOR AVE	174-12, 13
VAN S CLEANERS	702 NORTH LINCOLN AVENU	175-12
COLORADO DEPT OF TRANSPORTATIO	127 E 8TH STREET	176-12
LON SPENCER	760 EAST 8TH STREET	177-12
U.S. WEST COMMUNICATIONS	335 E 6TH ST	180-12
COMLINEAR, INC./514 RAILROAD A	514 RAILROAD AVENUE	180-12
LOVELAND RADIATOR	123 EAST 5TH AVE	180-12
PUBLIC SERVICE ,LOVLAND SERVIC	428 CLEVELAND AVE.	180-12
VAN'S CLEANERS	136 WEST 4TH ST	180-12
JOHNSON PRINTING	102 WEST 4TH STREET	180-12
HACH TECHNICAL TRAINING CENTER	209 EAST 4TH ST	180-12
LUNDEEN STUDIOS	356 EAST 4TH ST	180-12, 15
LESLIE CLEANERS	301 NORTH LINCOLN	180-12, 15
DAVES AUTO BODY	224 NORTH LINCOLN AVENU	180-12, 15
FAMILY PRACTICE ASSOC OF LOVEL	914 WEST 6TH ST	181-12
YELLOW BARREL DISPOSAL, INC.	1016 SOUTH ST LOUIS AVE	186-12, 15
FOOTHILLS SPECIALTY ELECTRONIC	144 SE 2ND STREET	190-15
PORTER INDUSTRIES INC	131 SE 2ND STREET	190-15
COLORADO STEEL & WIRE CO	165 SW 2ND ST	191-15
COLORADO STEEL & WIRE CO	162 2ND ST SW	191-15
TECHCYCLE	140 SW 2ND ST	191-15
THOMPSON SCHOOL DIST R2-J	255 SOUTH CLEVELAND AVE	192-15
CIRCLE CIRCUITS INC	307 SOUTH CLEVELAND AVE	192-15
DATA ENTRY PRODUCTS, INC.	302 3RD ST (SOUTHEAST)	193-15
KING OLDSMOBILE GMC SUBARU	401 S LINCOLN	194-15
OZZIES BODY SHOP	404 SOUTH LINCOLN AVENU	194-15
COLORADO SCREW MACHINE	505 EIGHTH STREET SE	196-15
ART CASTINGS OF COLORADO	511 8TH STREET S.E.	196-15
METAL CASTINGS OF COLORADO INC	511 8TH ST SE	196-15
SUPREME AUTO BODY & SALES LTD	827 S LINCOLN	199-15
LOVELAND FOODS/CONTINENTAL GRA	1000 SOUTH LINCOLN	200-15
PUREGRO COMPANY UNIT 400	924 S RAILROAD AVE	201-15
FERRERO AUTO CENTER	1292 SOUTH CLEVELAND AV	203-15
WATER PIK TECHNOLOGIES	609 S W 14TH	204-15
FAIRCHILD SEMICONDUCTOR INC	1215 SOUTH GRANT AVENUE	205-15
AGILENT TECHNOLOGIES INC	815 14TH STREET SW	206-15
HEWLETT-PACKARD COMPANY	825 14TH ST SW BUILDING	206-15
MERIX CORP - LOVELAND OPERATIO	811 14TH ST SW BLDG C	206-15
CAMPION ACADEMY INDUSTRIES BLD	255 42ND ST S.W.	214-15, 18
PSCO - CAMPION	850 42ND STREET SOUTHWE	215-15, 18
SILVER STATE PLASTICS INCORPOR	253 42ND STREET SOUTHWE	216-15, 18
SEVENTH DAY ADVENTIST ASSOC	225 SW 42ND #B	216-15, 18
ALUMATEK INC	220 BUNYAN AVE	219-18
BERTHOUD SCREW MACHINE PRODUCT	210 BUNYAN AVE	219-18
HARTMAN PRECISION MACHINE INC	1090 2ND ST UNIT B	219-18
PRIVATE RESIDENCE	825 10TH ST	223-18
ASSOCIATED THERMOFORMING INC	765 2ND ST	224-18
DISIGNED CONVEYING SYSTEMS INC	725 1ST ST	225-18

EXECUTIVE SUMMARY

Site	Address	Map ID
THERMAL SPECIALTIES	205 TURNER	226-18,21
KENS NU WAY CLNRS	543 3RD ST	228-18,21
SILVER RECOVERY INC	604 2ND ST	229-18,21
ANTIQUA REFINISHERS INC	502 2ND ST #2	229-18,21
LOUISIANA PACIFIC	350 COUNTY RD 17	242-21
ENSCO FIELD SERVICES	8776 N 107TH	243-21
NISHIDA FARMS	10161 UTE HIGHWAY	246-26,27
HORIZON PARK SHOPPING CENTER	2255 NORTH MAIN ST AREA	249-27
PENSKE AUTO CENTER	2151 N MAIN ST	250-27
ESPRIT CLEANERS	2130 N MAIN ST #10	250-27
LONG MOTOR COMPANY	1935 MAIN ST	252-27
LONGMONT VENTURES, INC. DBA JI	1901 N MAIN	252-27
ALBERTSONS #890	1750 N MAIN ST	254-27
DEMERS AMOCO	1700 NORTH MAIN STREET	254-27
MAJOR MEDICAL SUPPLY LONGMONT	1649 MAIN STREET	254-27
BEMORE ENTERPRISES INC	810 17TH AVE	256-27
HAJEK CHEVROLET-OLDSMOBILE INC	1330 NORTH MAIN STREET	265-27
DUALMATIC MANUFACTURING CO INC	1241 N KIMBARK	265-27
BESTOP INC	1240 KIMBARK ST	268-27
PERFECTION AUTO BODY, INCORPOR	1135 KIMBARK DRIVE	270-27
JET STRIP	1011 MAIN STREET	273-27
NEW METHOD CLNRS	620 10TH AVE	273-27
AA BEST BATTERY BUY	936 N MAIN ST	275-27,29
AUTO REMODELING	930 MAIN STREET, UNIT B	275-27,29
E-M-SOLUTIONS	120 9TH AVE	276-27,29
AUBRY'S AUTOMOTIVE & PARTS	104 9TH AVENUE	276-27,29
EASTGLEN CLEANERS	830 LASHLEY	278-27,29
REM DEVELOPMENT INC	601 MAIN ST	284-29
MOUSE HOUSE	619 COFFMAN STREET	285-29
US WEST COMMUNICATIONS LONGMON	605 COFFMAN ST	285-29
FIRESTONE SERVICE CENTER	540 MAIN ST	286-29
FAMILY EXTENSION BUILDING	525 E THIRD AVE	289-29
JERRY S TIRE & AUTO SERVICE	226 KIMBARK ST.	289-29
RAINBOW LAUNDROMAT & DRY CLEAN	400 LASHLEY	290-29
ROCKY MOUNTAIN PAINT & BODY IN	205 3RD AVE	291-29
CHEVRON USA INC LONGMONT BULK	275 THIRD AVENUE	291-29
MEYER OIL COMPANY INC	858 3RD AVE	292-29
WILLIS HARTWIG AUTO BODY	310 MARTIN	293-29
WILF'S EUROPEAN MOTORS	308 MARTIN	293-29
TOTAL STATION #4131	303 LASHLEY	294-29
UNITED PARCEL SERVICE	230 GOLDENROD CT	299-29
MOUNTAIN COACH INC	135 GAY ST	302-29
ACCURATE PLASTICS & ENG INC	105 N GAY ST	302-29
SHELL OIL PRODUCTS US - SERVIC	1240 1ST AVE	303-29
DIAMOND VOGEL PAINTS	300 2ND AVE	304-29
ABSS INC	510 2ND AVE	305-29
LONGMONT TURKEY PROCESSORS INC	150 MAIN ST.	305-29
LONGMONT FOODS INC	149 KIMBARK	305-29
GT BICYCLES, INC	711 1ST AVE	305-29
AAA WASTE OIL RECOVERY	10 MAIN ST UNIT F	305-29
KERR S COTTON CREATIONS INC	145 PRATT ST	306-29
ACCURATE PLASTICS & ENG., INC.	141 PRATT STREET	306-29
WESTERN FOUNDRIES	100 MARTIN ST	308-29
VERTECH INSTRUMENTS	501 E 1ST ST	311-29
COLORADO DEPT OF TRANS - LONGM	1226 ALASKA AVE	313-29
METALTECH INDUSTRIES INCORPORA	20 BOWEN ST	314-29

EXECUTIVE SUMMARY

<u>Site</u>	<u>Address</u>	<u>Map ID</u>
SOUTHERN GRAPHIC SYSTEMS INC.	203 PRICE ROAD	314-29
KMG PLATING LLC	1225 BOSTON AVE	314-29
PARKER HANNIFIN AIRBORNE AIRCO	120 S BOWEN CIRCLE	314-29
PAINT COMPANY INC THE	1218 BOWEN CIRCLE UNIT	314-29
R & D COATINGS INC	63 S PRATT PKWY UNIT A	315-29
PLASCO INC	24 BOSTON COURT	316-29
MAZDA OF LONGMONT INC	104 SOUTH MAIN ST	317-29
WASTE OIL RECOVERY INC	116-1/2 S MAIN ST #2	317-29
MIDWEST AUTO BODY INC	116-1/2 S MAIN ST #1	317-29
LONGMONT TOYOTA INC.	116 SO MAIN ST	317-29
ROCKY MOUNTAIN PAINT & BODY	230 S MAIN ST	317-29
SEED TESTING OF AMERICA CORP	950 BOSTON AVE	320-29
CIRCUITS WEST INC	1121 COLORADO AVE	321-29
SAINT VRAIN VALLEY SCHOOL DIST	395 SOUTH PRATT PARKWAY	323-29
SILVER RECOVERY ASSOCIATES	1110 DELAWARE AVE SUITE	324-29

ERNS: The Emergency Response Notification System records and stores information on reported releases of oil and hazardous substances. The source of this database is the U.S. EPA.

A review of the ERNS list, as provided by EDR, and dated 12/31/2004 has revealed that there are 22 ERNS sites within the searched area.

<u>Site</u>	<u>Address</u>	<u>Map ID</u>
RIVERSIDE & MULBERRY/WW TREATM	RIVERSIDE & MULBERRY/WW	23-1
RIVERSIDE & MULBERRY	RIVERSIDE & MULBERRY	23-1
RIVERSIDE & MULBERRY, TREATMEN	RIVERSIDE & MULBERRY, T	23-1
908 EAST MYRTLE STREET	908 EAST MYRTLE STREET	29-1
COLO.STATE UNIVERSITY (ON CAMP	COLO.STATE UNIVERSITY (32-1
3492 WARREN FARM DRIVE	3492 WARREN FARM DRIVE	80-3
3536 S MASON ST	3536 S MASON ST	81-3
3536 S. MASON ST.	3536 S. MASON ST.	81-3
3516 S. MASON	3516 S. MASON	81-3
INTERSECTION OF FOSSIL CREEK D	INTERSECTION OF FOSSIL	108-6
105 SMOKEY STREET	105 SMOKEY STREET	110-6
509 KIM DRIVE	509 KIM DRIVE	123-6
285 EAST 29TH ST.	285 EAST 29TH ST.	143-12
2125 LAKE DRIVE	2125 LAKE DRIVE	152-12
107 W. 7TH ST.	107 W. 7TH ST.	178-12
INTERSECTION OF 1ST ST. & GARF	INTERSECTION OF 1ST ST.	188-12,15
418 EIGHTH ST SE	418 EIGHTH ST SE	196-15
1000 SOUTH LINCOLN	1000 SOUTH LINCOLN	200-15
1935 NORTH MAIN	1935 NORTH MAIN	252-27
1800 TIRE ST.	1800 TIRE ST.	253-27
150 MAIN ST.	150 MAIN ST.	305-29
150 MAIN ST	150 MAIN ST	305-29

EXECUTIVE SUMMARY

STATE ASTM STANDARD

SWF/LF: The Solid Waste Facilities/Landfill Sites records typically contain an inventory of solid waste disposal facilities or landfills in a particular state. The data come from the Department of Public Health and Environment's Solid Waste Sites & Facilities database.

A review of the SWF/LF list, as provided by EDR, has revealed that there are 2 SWF/LF sites within the searched area.

<u>Site</u>	<u>Address</u>	<u>Map ID</u>
FOOTHILLS WILDLIFE RESEARCH CE ILLEGAL DUMP	317 W. PROSPECT ROAD 15TH / LASHLEY	46-3 259-27

LUST: The Leaking Underground Storage Tank Incident Reports contain an inventory of reported leaking underground storage tank incidents. The data come from the Department of Health's Leaking Underground Storage Tank List.

A review of the LUST list, as provided by EDR, and dated 07/05/2005 has revealed that there are 174 LUST sites within the searched area.

<u>Site</u>	<u>Address</u>	<u>Map ID</u>
LARIMER COUNTY FLEET SERVICES	614 E VINE DR	1-1
CSU RESEARCH FOUNDATION FACILI	429 N COLLEGE AVE	2-1
J & M PRECISION AUTOMOTIVE	425 N COLLEGE AVE	2-1
RAPID LUBE ADA	410 N COLLEGE	2-1
SCHRADER OIL CO BULK PLANT	320 N COLLEGE AVE	2-1
SCOUT 66	320 N COLLEGE AVE	2-1
FUGATE OIL CO BULK PLANT	225 MAPLE ST	3-1
SINCLAIR BULK FUEL STORAGE	208 MAPLE ST	3-1
TEXACO BULK PLANT 51-633	201 MAPLE ST	3-1
ARROWSTAR GLASS	216 N COLLEGE AVE	4-1
KENS MUFFLER SHOP	200 N COLLEGE ST	4-1
DOWNTOWN DEVELOPMENT AUTHORITY	185 N COLLEGE AVE	4-1
LARIMER COUNTY JUSTICE CENTER	201 LA PORTE	5-1
RANCH-WAY INC	546 WILLOW ST	6-1
CITY HALL EAST	300 LAPORTE AVE	7-1
NELSENS AUTO ELECTRIC	361 E MOUNTAIN AVE	8-1
MOUNTAIN VIEW TIRE & SERVICE C	221 E MOUNTAIN AVE	9-1
RHODES AUTOMOTIVE	401 W MOUNTAIN AVE	10-1
LARIMER COUNTY COURT HOUSE	200 W OAK ST	11-1
LARIMER COUNTY COURTHOUSE	200 W OAK ST	11-1
DREILING BUILDING	238 S COLLEGE AVE	13-1
GOODING CONOCO	301 S COLLEGE	13-1
JBS CONVENIENCE STORE	710 E MAGNOLIA ST	18-1
FORT COLLINS MAIN	124 W MAGNOLIA AVE	20-1
US POSTAL SERVICE	412 S MELDRUM	21-1
SCHRADERS COUNTY STORE #460	429 S MASON ST	22-1
GREEN BAY FOOD CO	500 RIVERSIDE AVE	23-1
OASIS OIL COMPANY INC	816 E MULBERRY ST	23-1
GILSDORF GARAGE	1111 W MULBERRY ST	24-1
AMOCO #9531	602 S COLLEGE AVE	28-1
SONDRUP INVESTMENTS	115 W LAUREL	33-1
FORT COLLINS GARAGE	913 E LAUREL ST	35-1

EXECUTIVE SUMMARY

Site	Address	Map ID
SCHRADERS COUNTRY STORE #410	830 S COLLEGE AVE	36-1
HOSPITAL 66	940 S LEMAY AVE	37-1,2
MINI MART #857	1104 W ELIZABETH	38-1
CAMPUS WEST TEXACO INC	1015 S SHIELDS ST	38-1
SCHRADER'S COUNTRY STORE #420	1517 S LEMAY	45-1,2,3,4
DIAMOND SHAMROCK 4107	221 W PROSPECT RD	47-3
TOTAL #2623	221 W PROSPECT ST	47-3
SCHRADERS COUNTRY STORE #160	1601 S COLLEGE AVE	48-3
HOSPITAL TEXACO	949 E PROSPECT	50-3,4
AMOCO OIL 5390	1800 SOUTH COLLEGE AVE	52-3
DIAMOND SHAMROCK 4106	2025 S COLLEGE AVE	55-3
MONTGOMERY WARD #1442	2201 S COLLEGE AVE	56-3
ROY CARPENTER ESTATE	2337 S SHIELDS	58-3
C-PLUS	1013 CENTRE AVE	61-3
KMART #4471	2535 S COLLEGE	63-3
JIFFY LUBE #17	2549 S COLLEGE AVE	63-3
SINCLAIR RETAIL	2600 S COLLEGE AVE	63-3
SPRADLEY BARR FORD INC	2601 S COLLEGE AVE	63-3
TOP HAT CAR WASH	215 W DRAKE RD	64-3
WOODWARD GOVERNOR CO	1000 E DRAKE RD	66-3,4
VILLAGE PUMP	2601 S LEMAY	69-3,4
PASTOR MOTOR CO	2849 S COLLEGE AVE	71-3
ED CARROLL MOTOR CO INC	3003 S COLLEGE AVE	72-3
DIAMOND SHAMROCK 642	3038 S COLLEGE AVE	73-3
J C PENNEY CO	245 E FOOTHILLS PKWY	75-3
SEARS ROEBUCK & CO	205 E FOOTHILLS PKWY	75-3
GOODYEAR #5659	100 E FOOTHILLS PKWY	76-3
DELLENBACH CHEVROLET INC	3111 S COLLEGE AVE	76-3
HAROLD J SANTNER	3141 S COLLEGE AVE	76-3
MARKLEY MOTORS INC	3401 SOUTH COLLEGE AVEN	77-3
AURORA NATIONAL BANK	3531 S COLLEGE AVE	79-3
COUNTRY STORE #450	200 W HORSETOOTH RD	81-3
TARGET STORE #79	105 TROUTMAN PKWY	91-3
HARMONY 66	4524 S COLLEGE AVE	96-3,6
LARIMER COUNTY VOC-TECH CENTER	4616 S SHIELDS BOX 2397	98-3,6
HARMONY MAIN	4620 S COLLEGE AVE	100-6
FIRE STATION #5	4615 HOGAN DR	101-6
POUDRE VALLEY REA INC	4809 S COLLEGE AVE	102-6
7-ELEVEN #25290	4543 BOARDWALK DR	106-6
SOUTHRIDGE GOLF COURSE	5750 S LEMAY AVE	107-6,7
TYNAN VOLKSWAGEN/SUZU	5811 S COLLEGE AVE	110-6
SOUTH COLLEGE UHC #86	6100 S COLLEGE AVE	113-6
NELHAM INVESTMENTS	6220 S COLLEGE AVE	115-6
FT COLLINS SOUTH U-PUMP-IT	6250 S COLLEGE AVE	115-6
TRANSPORT SHOP	6570 PORTNER RD	118-6
7 ELEVEN #32276	6600 S COLLEGE AVE	119-6
ALPINE AUTOBAHN	7700 S COLLEGE AVE	125-9
ALPINE FUNTIER	7824 S COLLEGE AVE	125-9
ALPINE #2	5009 N GARFIELD AVE	131-9
EDMONSON ELEMENTRY SCHOOL	307 W 49TH	132-9
J & L RENTAL CENTER	3408 GARFIELD AVE	140-12
TOTAL	2985 TAFT AVE	141-12
QUALITY STORES INC	2985 N GARFIELD	142-12
ARM PETROLEUM	125 E 29TH	142-12
DETAIL SHOP	285 E 29TH ST	143-12
LOVELAND HIGH SCHOOL	920 W 29TH ST	145-12

EXECUTIVE SUMMARY

Site	Address	Map ID
LOVELAND FIRE STATION #2	2750 N TAFT AVE	148-12
FERRERO AUTO CENTER	2600 N LINCOLN AVE	149-12
FERRERO AUTO CENTER	2400 N LINCOLN AVE	151-12
DIAMOND SHAMROCK #644	2205 N LINCOLN ST	153-12
JACKSONS #316	1509 E EISENHOWER	155-13
SCHRADER COUNTRY STORE #140	1301 E EISENHOWER BLVD	156-12,13
SCHRADER #140 / EISENHOWER COO	1301 E EISENHOWER BLVD	156-12,13
LOVELAND U-PUMP-IT	1125 E EISENHOWER	156-12,13
BROWNS CORNER SERVICE	1300 E EISENHOWER BLVD	156-12,13
FORGIVEN, LLC	1421 N CLEVELAND AVE	157-12
AMYS FOOD AND GAS #2	1003 E EISENHOWER BLVD	159-12
NORTH STERLING MARINA	1424 E EISENHOWER BLVD	160-13
502 E EISENHOWER BLVD	502 E EISENHOWER BLVD	162-12
LOVELAND DODGE	1203 NORTH LINCOLN	168-12
T AND T OK TIRE	1203 N LINCOLN AVE	168-12
MARKLEY PROPERTY	1141 N LINCOLN AVE	170-12
CHEVRON	701 N LINCOLN AVE	175-12
CDOT LOVELAND	127 E 8TH ST	176-12
REX OIL	107 W 7TH ST	178-12
US WEST LOVELAND OFC	335 E 6TH AVE	180-12
MIKE'S DOWNTOWN TEXACO	502 N LINCOLN AVE AKA 5	180-12
LOVELAND CITY SHOPS	105 W 5TH ST	180-12
PUBLIC SAFETY BUILDING	410 E 5TH ST	180-12
GARFIELD CONOCO	400 GARFIELD AVE	180-12
320 N LINCOLN AVE	320 N LINCOLN AVE	180-12,15
LESLIE CLEANERS	301 NORTH LINCOLN	180-12,15
MCGRAW TIRE CO	216 E 3RD ST	180-12,15
P&W JOINT VENTURE	234 N LINCOLN	180-12,15
CARROLLS CONOCO	233 N LINCOLN AVE	180-12,15
CENTENNIAL PARK	1ST / TAFT AVE	187-12,15
PDQ #850	126 S TAFT	187-15
LOVELAND BULK PLANT	103 S RAILROAD AVE	189-12,15
OPERATIONS CENTER	255 S CLEVELAND	192-15
LARIMER COUNTY FAIRGROUNDS	710 S RAILROAD	195-15
LOVELAND FOODS	1000 S LINCOLN AVE	200-15
MINI MART #930	1039 S LINCOLN ST	200-15
DIAMOND SHAMROCK 4134	1401 S LINCOLN	209-15
LOVELAND GOOD SAMARITAN VILLAG	2101 S GARFIELD AVE	213-15
BERTHOUD ELEMENTRY SCHOOL	560 BUNYAN AVE	220-18
AMERICAN PRIDE CO OP	1020 2ND ST	221-18
TERRY MARSHALL	128 MOUNTAIN AVE	229-18,21
ZOLLER PROPERTY	505 5TH ST	232-18,21
KWIK KORNER INCORPORATED	437 SOUTH US HIGHWAY 28	240-21
KMART #3310	2151 N MAIN ST	250-27
LONGMONT VENTURES, INC. DBA JI	1901 N MAIN	252-27
DIAMOND SHAMROCK 650	1850 N MAIN ST	252-27
AMOCO #3713	1700 N MAIN ST	254-27
7-ELEVEN #25476	1650 MAIN ST	254-27
JOHNSON CORNER GAS STATION	1649 MAIN ST	254-27
CONVENIENCE PLUS #218	1647 KIMBARK ST	257-27
TOTAL #2346	1343 MAIN ST	265-27
RALPH CASTLE STANDARD	1300 MAIN	265-27
SKYLINE HIGH SCHOOL	600 E MOUNTAIN VIEW	267-27
STEVES RENT TO OWN	1220 MAIN ST	269-27
BOB RANDOLPH PROPERTY	1210 MAIN ST	269-27
SHELL OIL	1124 FRANCIS ST	271-26,27

EXECUTIVE SUMMARY

<u>Site</u>	<u>Address</u>	<u>Map ID</u>
CITY OF LONGMONT MAINTENANCE	725 11TH AVE	272-27
LONGMONT GARAGE	831 LINCOLN ST	279-29
ELEANOR OLMSTED PROPERTY	736 MAIN ST	281-29
LONGMONT OFFICE	605 COFFMAN ST	285-29
LONGMONT CIVIC CENTER COMPLEX	350 KIMBARK ST	289-29
CITY OF LONGMONT	3RD AVE / EMERY ST	291-29
AUTO SPORTS	328 3RD AVE	291-29
GASAMAT #520	301 MARTIN ST	293-29
DIAMOND SHAMROCK 4131	303 LASHLEY ST	294-29
BARTKUS OIL	130 3RD AVE	295-29
OUR CENTER	50 E ROGERS RD	296-29
TWIN CITY DISTRIBUTING	210 BAKER ST	297-29
UNITED PARCEL SERVICE	230 GOLDENROD CT	299-29
KCI CONSTRUCTION INC	605 WEAVER PARK RD	299-29
ROBERT P MARX	201 MAIN ST	305-29
IOERGER PROPERTY	22 MAIN ST	305-29
ALPINE AUTOMOTIVE REPAIR	4 S MAIN ST	305-29
ROAD MAINTENANCE-LONGMONT SHOP	1288 ALASKA AVE	312-28,29
CDOT LONGMONT	1226 ALASKA AVE	313-29
CONSOLIDATED FREIGHTWAYS	1270 BOSTON AVE	314-28,29
CRATING TECHNOLOGIES	1 BOWEN ST	314-29
FORBES WAREHOUSE	1214 BOWEN CIRCLE	314-29
LONGMONT TOYOTA INC.	116 SO MAIN ST	317-29
FLANAGAN READY MIX-LONGMONT	15 S FRANCIS ST	318-28,29
VARRA PROPERTY	780 BOSTON	319-29
DAVID FERCH MARTIN FINANCIAL	250 S MAIN	322-29
SAINT VRAIN SERVICE CENTER	395 S PRATT PKWY	323-29
AMOCO #13101	844 KEN PRATT BLVD	325-29
DAVE TAYLOR FORD	600 S MAIN ST	327-29
FRONTIER HONDA	710 S MAIN ST	328-29

CO TRUST:List of all complaint sites where there is no known responsible party.

A review of the CO TRUST list, as provided by EDR, has revealed that there are 49 CO TRUST sites within the searched area.

<u>Site</u>	<u>Address</u>	<u>Map ID</u>
LARIMER COUNTY FLEET SERVICES	614 E VINE DR	1-1
SCHRADER OIL CO BULK PLANT	320 N COLLEGE AVE	2-1
SCOUT 66	320 N COLLEGE AVE	2-1
RANCH-WAY INC	546 WILLOW ST	6-1
JBS CONVENIENCE STORE	710 E MAGNOLIA ST	18-1
OASIS OIL CO INC	816 E MULBERRY ST	23-1
SCHRADERS COUNTRY STORE #410	830 S COLLEGE AVE	36-1
SCHRADER HOSPITAL 66	940 S LEMAY AVE	37-1,2
CAMPUS WEST TEXACO INC	1015 S SHIELDS ST	38-1
SCHRADER'S COUNTRY STORE #420	1517 S LEMAY	45-1,2,3,4
CDOW NE - FORT COLLINS	317 W PROSPECT ST	46-3
DIAMOND SHAMROCK 4107	221 W PROSPECT RD	47-3
SCHRADERS COUNTRY STORE #160	1601 S COLLEGE AVE	48-3
AMOCO OIL 5390	1800 SOUTH COLLEGE AVE	52-3
SINCLAIR 5013	2600 S COLLEGE AVE	63-3
TOP HAT CAR WASH	215 W DRAKE RD	64-3
VILLAGE PUMP	2601 S LEMAY	69-3,4

EXECUTIVE SUMMARY

<u>Site</u>	<u>Address</u>	<u>Map ID</u>
AURORA NATIONAL BANK	3531 S COLLEGE AVE	79-3
COUNTRY STORE #450	200 W HORSETOOTH RD	81-3
POUDRE VALLEY REA INC	4809 S COLLEGE AVE	102-6
U-PUMP-IT #812	6250 S COLLEGE AVE	115-6
ALPINE #2	5009 N GARFIELD AVE	131-9
SHAMROCK 644	2205 N LINCOLN ST	153-12
JACKSONS #316	1509 E EISENHOWER	155-13
SCHRADER COUNTRY STORE #140	1301 E EISENHOWER BLVD	156-12,13
LOVELAND U-PUMP-IT	1125 E EISENHOWER	156-12,13
BROWNS CORNER SERVICE	1300 E EISENHOWER BLVD	156-12,13
AMYS FOOD AND GAS #2	1003 E EISENHOWER BLVD	159-12
CDOT LOVELAND	127 E 8TH ST	176-12
MIKE'S DOWNTOWN TEXACO	502 N LINCOLN AVE AKA 5	180-12
P&W JOINT VENTURE	234 N LINCOLN	180-12,15
CARROLLS CONOCO	233 N LINCOLN AVE	180-12,15
DIAMOND SHAMROCK 4134	1401 S LINCOLN	209-15
AMERICAN PRIDE CO OP	1020 2ND ST	221-18
DIAMOND SHAMROCK 650	1850 N MAIN ST	252-27
ALBERTSONS EXPRESS #890	1700 N MAIN ST	254-27
CONVENIENCE PLUS #218	1647 KIMBARK ST	257-27
DIAMOND SHAMROCK 4129	1343 MAIN ST	265-27
RALPH CASTLE STANDARD	1300 MAIN	265-27
SHELL OIL	1124 FRANCIS ST	271-26,27
PARMJIT SHAHI	400 LASHLEY ST	290-29
DIAMOND SHAMROCK 4131	303 LASHLEY ST	294-29
BARTKUS OIL CO	130 3RD AVE	295-29
CDOT LONGMONT	1226 ALASKA AVE	313-29
CONSOLIDATED FREIGHTWAYS	1270 BOSTON AVE	314-28,29
LONGMONT TOYOTA INC.	116 SO MAIN ST	317-29
FLANAGAN READY MIX-LONGMONT	15 S FRANCIS ST	318-28,29
AMOCO #13101	844 KEN PRATT BLVD	325-29
FRONTIER HONDA	710 S MAIN ST	328-29

UST: The Underground Storage Tank database contains registered USTs. USTs are regulated under Subtitle I of the Resource Conservation and Recovery Act (RCRA). The source is the State Oil Inspector's Office's Tank List.

A review of the UST list, as provided by EDR, and dated 07/05/2005 has revealed that there are 224 UST sites within the searched area.

<u>Site</u>	<u>Address</u>	<u>Map ID</u>
J & M PRECISION AUTOMOTIVE	425 N COLLEGE AVE	2-1
RAPID LUBE ADA	410 N COLLEGE	2-1
SCHRADER OIL CO BULK PLANT	320 N COLLEGE AVE	2-1
SCOUT 66	320 N COLLEGE AVE	2-1
TEXACO BULK PLANT 51-633	201 MAPLE ST	3-1
ARROWSTAR GLASS	216 N COLLEGE AVE	4-1
KENS MUFFLER SHOP	200 N COLLEGE ST	4-1
DOWNTOWN DEVELOPMENT AUTHORITY	185 N COLLEGE AVE	4-1
POUDRE VALLEY CREAMERY	222 LAPORTE AVE	5-1
RANCH-WAY INC	546 WILLOW ST	6-1
CITY HALL EAST	300 LAPORTE AVE	7-1
CONVENIENCE PLUS #29	382 E MOUNTAIN	8-1
NELSENS AUTO ELECTRIC	361 E MOUNTAIN AVE	8-1

EXECUTIVE SUMMARY

<u>Site</u>	<u>Address</u>	<u>Map ID</u>
MOUNTAIN VIEW TIRE & SERVICE C	221 E MOUNTAIN AVE	9-1
RHODES AUTOMOTIVE	401 W MOUNTAIN AVE	10-1
LARIMER COUNTY COURT HOUSE	200 W OAK ST	11-1
DIRECT SALES TIRE CO	221 E OAK	12-1
B & W FIRESTONE	130 W OLIVE ST	13-1
GOODING CONOCO	301 S COLLEGE	13-1
EXXON CO USA	315 RIVERSIDE AVE	14-1
VI PONT LABS	220 OLIVE ST	16-1
JBS CONVENIENCE STORE	710 E MAGNOLIA ST	18-1
FORT COLLINS MAIN	124 W MAGNOLIA AVE	20-1
SCHRADERS COUNTY STORE #460	429 S MASON ST	22-1
GREEN BAY FOOD CO	500 RIVERSIDE AVE	23-1
EAST SIDE	505 RIVERSIDE DR	23-1
CYCLE CENTER INC	511 RIVERSIDE DR	23-1
OASIS OIL CO INC	816 E MULBERRY ST	23-1
GILSDORF GARAGE	1111 W MULBERRY ST	24-1
UNIVERSITY MOTORS	203 W MULBERRY ST	25-1
UGLY DUCKLING CAR RENTAL	602 S COLLEGE AVE	28-1
FORT COLLINS GARAGE	913 E LAUREL ST	35-1
SCHRADERS COUNTRY STORE #410	830 S COLLEGE AVE	36-1
SCHRADER HOSPITAL 66	940 S LEMAY AVE	37-1,2
MINI MART #857	1104 W ELIZABETH	38-1
CAMPUS WEST TEXACO INC	1015 S SHIELDS ST	38-1
CSU - NATIONAL SEED STORAGE	COLORADO STATE UNIVERSI	39-1
LLOYDS SERVICE	500 GARFIELD ST	40-1
FORT COLLINS #306	105 PITKIN ST	42-1
RIGDEN FARM - AF CAMPUS	B110 MICROBIOLOGY	43-1,3
CSU - VET TEACHING HOSPITAL	B110 MICROBIOLOGY	43-1,3
CSU - STROH - AG CAMPUS	B110 MICROBIOLOGY	43-1,3
CSU - OLD FARM SHOP - AG CAMPU	B110 MICROBIOLOGY	43-1,3
SCHRADER'S COUNTRY STORE #420	1517 S LEMAY	45-1,2,3,4
CDOW NE - FORT COLLINS	317 W PROSPECT ST	46-3
DIAMOND SHAMROCK 4107	221 W PROSPECT RD	47-3
SCHRADERS COUNTRY STORE #160	1601 S COLLEGE AVE	48-3
HOSPITAL TEXACO	949 E PROSPECT	49-3
AMOCO OIL 5390	1800 SOUTH COLLEGE AVE	52-3
DIAMOND SHAMROCK 4106	2025 S COLLEGE AVE	55-3
MONTGOMERY WARD #1442	2201 S COLLEGE AVE	56-3
C-PLUS	1013 CENTRE AVE	61-3
KMART #4471	2535 S COLLEGE	63-3
JIFFY LUBE	2549 SOUTH COLLEGE AVE	63-3
SINCLAIR 5013	2600 S COLLEGE AVE	63-3
SPRADLEY BARR FORD INC	2601 S COLLEGE AVE	63-3
TOP HAT CAR WASH	215 W DRAKE RD	64-3
WOODWARD GOVERNOR CO	1000 E DRAKE RD	66-3,4
VILLAGE PUMP	2601 S LEMAY	69-3,4
7-ELEVEN #26803	2800 S COLLEGE AVE	71-3
PASTOR MOTOR CO	2849 S COLLEGE AVE	71-3
ED CARROLL MOTOR CO INC	3003 S COLLEGE AVE	72-3
DIAMOND SHAMROCK 642	3038 S COLLEGE AVE	73-3
J C PENNEY CO	245 E FOOTHILLS PKWY	75-3
SEARS ROEBUCK & CO	205 E FOOTHILLS PKWY	75-3
MOUNTAIN VIEW TIRE & SERVICE	100 E FOOTHILLS PKWY	76-3
DELLENBACH CHEVROLET INC.	3111L SO. COLLEGE	76-3
REYNOLDS OLDS-CADILLAC	3325 S COLLEGE AVE	77-3
MARKLEY MOTORS INC	3401 SOUTH COLLEGE AVEN	77-3

EXECUTIVE SUMMARY

<u>Site</u>	<u>Address</u>	<u>Map ID</u>
AURORA NATIONAL BANK	3531 S COLLEGE AVE	79-3
COUNTRY STORE #450	200 W HORSETOOTH RD	81-3
7-ELEVEN #26933	970 W HORSETOOTH	82-3
LAFORTE YAMAHA	130 W HORSETOOTH RD	83-3
FOOTHILLS AUTO PLAZA	3835 S COLLEGE AVE	88-3
TYNANS FORT COLLINS NISSAN	3841 S COLLEGE AVE	88-3
NORTH-WEST LEASING CORP	4222 S COLLEGE AVE	91-3
TARGET STORE #79	105 TROUTMAN PKWY	91-3
TYNAN'S SAAB	221 E TROUTMAN	92-3
JIFFY LUBE/TEXACO	121 KENSINGTON	96-3,6
HARMONY 66	4524 S COLLEGE AVE	96-3,6
LARIMER COUNTY VOC-TECH CENTER	4616 S SHIELDS BOX 2397	98-3,6
WICKES LUMBER	224 W HARMONY RD	99-6
HARMONY MAIN	4620 S COLLEGE AVE	100-6
FIRE STATION #5	4615 HOGAN DR	101-6
POUDRE VALLEY REA INC	4809 S COLLEGE AVE	102-6
7-ELEVEN #25290	4543 BOARDWALK DR	106-6
TYNAN VOLKSWAGEN/ISUZU	5811 S COLLEGE AVE	110-6
FOSSIL CREEK MOTOR CO	5817 S COLLEGE AVE	110-6
FOSSIL CREEK CONOCO	5900 S COLLEGE AVE	111-6
STUTE CONSTRUCTION CO INC	6025 S SHIELDS ST	112-6
SOUTH COLLEGE UHC #86	6100 S COLLEGE AVE	113-6
SCOTT NELSON	6220 S COLLEGE	115-6
U-PUMP-IT #812	6250 S COLLEGE AVE	115-6
LARIMER TRANSPORT SHOP	6570 PORTNER RD	118-6
7 ELEVEN #32276	6600 S COLLEGE AVE	119-6
SCHRADERS COUNTRY STORE #290	7602 S COLLEGE AVE	124-6,9
ALPINE AUTOBAHN	7700 S COLLEGE AVE	125-9
ALPINE FUNTIER	7824 S COLLEGE AVE	125-9
RETHAVEN MEMORY GARDENS	100 E CR 30	126-9
ALPINE #2	5009 N GARFIELD AVE	131-9
LAURENCE EDMONDSON ELEMENTARY	307 W 49TH ST	132-9
7-ELEVEN #27094	105 37TH AVE	138-12
DIAMOND SHAMROCK 1130	3675 N GARFIELD	138-12
J & L RENTAL CENTER	3408 GARFIELD AVE	140-12
LOVELAND GREASE MONKEY	2997 N GARFIELD	142-12
QUALITY STORES INC	2985 N GARFIELD	142-12
CONVENIENCE PLUS #11	125 E 29TH	142-12
BALCOR PROPERTY MGMT	221 E 29TH ST #120	143-12
LOVELAND HIGH SCHOOL	920 W 29TH ST	145-12
LOVELAND FIRE STATION #2	2750 N TAFT AVE	148-12
FERRERO AUTO CENTER	2600 N LINCOLN AVE	149-12
FERRERO AUTOMOTIVE	2400 LINCOLN AVE	151-12
SHAMROCK 644	2205 N LINCOLN ST	153-12
JACKSONS #316	1509 E EISENHOWER	155-13
SCHRADER COUNTRY STORE #140	1301 E EISENHOWER BLVD	156-12,13
LOVELAND U-PUMP-IT	1125 E EISENHOWER	156-12,13
7-ELEVEN #16712	1245 E EISENHOWER BLVD	156-12,13
BROWNS CORNER SERVICE	1300 E EISENHOWER BLVD	156-12,13
SAM'S CLUB #8147	1200 E EISENHOWER BLVD	156-12,13
FORGIVEN, LLC	1421 N CLEVELAND AVE	157-12
AMYS FOOD AND GAS #2	1003 E EISENHOWER BLVD	159-12
HERITAGE FORD LINCOLN MERCURY	999 E EISENHOWER	159-12
NORTH STERLING MARINA	1424 E EISENHOWER BLVD	160-13
RICHARD KOCH	303 EISENHOWER BLVD	161-12
502 E EISENHOWER BLVD	502 E EISENHOWER BLVD	162-12

EXECUTIVE SUMMARY

<u>Site</u>	<u>Address</u>	<u>Map ID</u>
LOVELAND DODGE	1203 NORTH LINCOLN	168-12
MC WEBB INC	1209 GOROM AVE	169-12
HOUSTON MARKLEY	1141 N LINCOLN	170-12
CITY OF LOVELEAND ABANDONED TA	1050 N COLORADO AVE	172-12
JAX FARM AND RANCH LLC	1000 N HWY 287	173-12
CDOT LOVELAND	127 E 8TH ST	176-12
REX OIL	107 W 7TH ST	178-12
US WEST LOVELAND OFC	335 E 6TH AVE	180-12
MIKE'S DOWNTOWN TEXACO	502 N LINCOLN AVE AKA 5	180-12
LOVELAND CITY SHOPS	105 W 5TH ST	180-12
PUBLIC SAFETY BUILDING	410 E 5TH ST	180-12
GARFIELD CONOCO	400 N GARFIELD AVE	180-12
320 N LINCOLN AVE	320 N LINCOLN AVE	180-12,15
MCGRAW TIRE CO	216 E 3RD ST	180-12,15
P&W JOINT VENTURE	234 N LINCOLN	180-12,15
CARROLLS CONOCO	233 N LINCOLN AVE	180-12,15
HANDE DOCTOR	123 N LINCOLN AVE	180-12,15
ABANDON / JOAN TIEDMAN PROPOWN	245 N CLEVELAND	185-12,15
CENTENNIAL PARK	1ST / TAFT AVE	187-12,15
LOVELAND BULK PLANT	103 S RAILROAD AVE	189-12,15
PARKS SHOP	242 S CLEVELAND	192-15
HEWLETT PACKARD COMPONENTS BD	302 SE 3RD ST	193-15
LARIMER COUNTY FAIRGROUNDS	710 S RAILROAD	195-15
FINE ART FOUNDRY	511 8TH ST SE	196-15
LOVELAND DISCOUNT	680 S LINCOLN	197-15
MINI MART #930	1039 S LINCOLN ST	200-15
DIAMOND SHAMROCK 698	1040 S LINCOLN AVE	200-15
ALPINE #3	1260 14TH ST SW	207-15,16
CDOT LOVELAND	2207 E HWY 402	208-15
DIAMOND SHAMROCK 4134	1401 S LINCOLN	209-15
LOVELAND EXCAVATING	1425 S LINCOLN AVE	209-15
AGILENT TECHNOLOGIES	815 SW 14TH ST	210-15
R AND S FOOD AND GAS	814 SW 14TH ST	210-15
LOVELAND GOOD SAMARITAN VILLAG	2101 S GARFIELD AVE	213-15
SILVER STATE PLASTICS INCORPOR	253 42ND STREET SOUTHWE	216-15,18
CAMPION ACADEMY	SW 42ND & ACADEMY DR	217-15,18
CHAMPION HOME BUILDERS CO	2221 CLAYTON LN	218-18
AMERICAN PRIDE CO OP	1020 2ND ST	221-18
DEAN VERSAW	1005 2ND ST	221-18
TOWN OF BERTHOUD	328 MASSACHUSETTS AVE	228-18,21
TERRY MARSHALL	128 MOUNTAIN AVE	229-18,21
L&M ENTERPRISES INC	835 E HWY 56	231-18,21
ZOLLER PROPERTY	505 5TH ST	232-18,21
BERTHOUD PHILLIPS	443 MOUNTAIN AVE	232-18,21
BERTHOUD STATION	997 MOUNTAIN AVE	233-18,21
WINDSOR HARDWARE & SUPPLY	418 6TH ST	235-21
TOWN OF BERTHOUD	208 WELCH AVE	236-21
KING SOOPERS FUEL CENTER #642	2255 N MAIN ST	249-27
KMART #3310	2151 N MAIN ST	250-27
LONG MOTOR COMPANY	1935 MAIN ST	252-27
LONGMONT VENTURES, INC. DBA JI	1901 N MAIN	252-27
DIAMOND SHAMROCK 650	1850 N MAIN ST	252-27
ALBERTSONS EXPRESS #890	1700 N MAIN ST	254-27
7-ELEVEN #25476	1650 MAIN ST	254-27
ROBERT C GITTINGER	1730 ATWOOD	255-27
CONVENIENCE PLUS #218	1647 KIMBARK ST	257-27

EXECUTIVE SUMMARY

<u>Site</u>	<u>Address</u>	<u>Map ID</u>
HAJEK CHEVROLET OLDSMOBILE INC	1330 N MAIN ST	265-27
DIAMOND SHAMROCK 4129	1343 MAIN ST	265-27
RALPH CASTLE STANDARD	1300 MAIN	265-27
SKYLINE HIGH SCHOOL	600 E MOUNTAIN VIEW	267-27
FRANK PIERCE	1220 MAIN ST	269-27
SHELL OIL	1124 FRANCIS ST	271-26,27
DIAMOND SHAMROCK 4130	902 MAIN ST	275-27,29
7-ELEVEN #22596	841 LASHLEY ST	278-27,29
LONGMONT GARAGE	831 LINCOLN ST	279-29
GAS FOR LESS	705 MAIN	281-29
7-ELEVEN #24088	635 MAIN ST	284-29
SAV-O-MAT #2	600 MAIN ST	284-29
LONGMONT OFFICE	605 COFFMAN ST	285-29
TEXACO	541 MAIN ST	286-29
LONGMONT CIVIC CENTER COMPLEX	350 KIMBARK ST	289-29
PARMJIT SHAHI	400 LASHLEY ST	290-29
UNKNOWN	3RD AVE & EMERY ST	291-29
GASAMAT #520	301 MARTIN ST	293-29
DIAMOND SHAMROCK 4131	303 LASHLEY ST	294-29
BARTKUS OIL CO	130 3RD AVE	295-29
O U R CENTER	50 E ROGERS RD	296-29
TWIN CITY DISTRIBUTING	210 BAKER ST	297-29
LOAF N JUG	200 LASHLEY ST	298-29
KCI CONSTRUCTION INC	605 WEAVER PARK RD	299-29
LONGMONT CHRYSLER DODGE PLYMOU	200 ALPINE ST	300-29
LONGMONT TURKEY PROCESSORS INC	150 MAIN ST.	305-29
UNKNOWN	150 COFFMAN	305-29
ALPINE AUTOMOTIVE REPAIR	4 S MAIN ST	305-29
GOLDEN WEST MILLING CO	125 TERRY ST	306-29
WICKES COMPONENTS #420	333 1ST AVE	309-29
CDOT LONGMONT	1226 ALASKA AVE	313-29
CONSOLIDATED FREIGHTWAYS	1270 BOSTON AVE	314-28,29
CRATING TECHNOLOGIES	1 BOWEN ST	314-29
FORBES WAREHOUSE	229 S PRICE RD #36	314-29
CARLSON HEATING & PLUMBING	3 BOSTON CT	316-29
LONGMONT TOYOTA INC.	116 SO MAIN ST	317-29
NATIONS RENT	130 S MAIN ST	317-29
FLANAGAN READY MIX-LONGMONT	15 S FRANCIS ST	318-28,29
VARRA PROPERTY	780 BOSTON	319-29
GOLDEN TRANSFER CO	111 S PRATT PKWY	320-29
SAINT VRAIN SERVICE CENTER	395 S PRATT PKWY	323-29
AMOCO #13101	844 KEN PRATT BLVD	325-29
FRONTIER HONDA	710 S MAIN ST	328-29

CO VCP:Sites for which the Voluntary Cleanup Program has received applications.

A review of the VCP list, as provided by EDR, and dated 06/29/2005 has revealed that there are 10 VCP sites within the searched area.

<u>Site</u>	<u>Address</u>	<u>Map ID</u>
FT COLLINS RR REALIGN	COLLEGE / WILLOW	2-1
POUDRE VALLEY REA INC	4809 S COLLEGE AVE	102-6
GREAT WESTERN LIME PIT	NICKEL / MADISON	166-12,13
AGILENT TECHNOLOGIES	800 S TAFT	198-15

EXECUTIVE SUMMARY

<u>Site</u>	<u>Address</u>	<u>Map ID</u>
BOULDER COUNTY PARCEL	657 17 AVE	254-27
FOOTHILLS CARE CENTER	1440 COFFMAN	264-27
FOOTHILLS CARE CENTER	1440 COFFMAN ST	264-27
SHERWOOD ENTERPRISES	120 9TH AVE	276-27,29
LONGMONT SUGAR;COOLING PONDS	11939 SUGAR MILL RD	310-29
STAODYN BLDG	1225 KEN PRATT BLVD	326-29

FEDERAL ASTM SUPPLEMENTAL

FINDS: The Facility Index System contains both facility information and "pointers" to other sources of information that contain more detail. These include: RCRIS; Permit Compliance System (PCS); Aerometric Information Retrieval System (AIRS); FATES (FIFRA [Federal Insecticide Fungicide Rodenticide Act] and TSCA Enforcement System, FTTS [FIFRA/TSCA Tracking System]; CERCLIS; DOCKET (Enforcement Docket used to manage and track information on civil judicial enforcement cases for all environmental statutes); Federal Underground Injection Control (FURS); Federal Reporting Data System (FRDS); Surface Impoundments (SIA); TSCA Chemicals in Commerce Information System (CICS); PADS; RCRA-J (medical waste transporters/disposers); TRIS; and TSCA. The source of this database is the U.S. EPA/NTIS.

A review of the FINDS list, as provided by EDR, and dated 07/11/2005 has revealed that there are 351 FINDS sites within the searched area.

<u>Site</u>	<u>Address</u>	<u>Map ID</u>
LARIMER COUNTY FLEET SERVICES	614 E VINE DR	1-1
CARRIAGE SHOPPE INC.	215 NORTH COLLEGE AVENU	4-1
VACANT BUILDING	216 COLLEGE AVE	4-1
RECYCLING SYSTEMS CORPORATION	217 NORTH MASON STREET	5-1
STEWART ENV CONSULTANTS INC	214 NORTH HOWES ST	7-1
HIDDEN TREASURE STRIPPING	400 JEFFERSON	8-1
PARAMONT LAUNDRY AND CLEANERS	300 EAST MOUNTAIN AVENU	9-1
LARIMER COUNTY COURTHOUSE	200 WEST OAK STREEET	11-1
ZORIC CLEANERS	210 E OAK	12-1
FIRESTONE SERVICE CENTER	130 WEST OLIVE ST	13-1
STINNETT CLEANERS	120 W OLIVE	13-1
IMPORT AUTO BODY, INC.	407 RIVERSIDE AVE	14-1
USDA AGRIC RESEARCH SERVICE	301 SOUTH HOWES ST	15-1
UNIVERSITY CLEANERS	329 SOUTH SHERWOOD	17-1
CITY OF FORT COLLINS-MULBERRY	520 RIVERSIDE	18-1
SCHRADER OIL COMPANY	429 S MASON	22-1
AMOCO OIL 7471	816 EAST MULBERRY	23-1
CHOICE CITY AUTO BODY	815 EAST MULBERRY	23-1
OASIS OIL CO INC	816 E MULBERRY ST	23-1
A&B CLEANERS	127 W MULBERRY ST	26-1
A & B DRYCLEANING	127 WEST MULBERRY STREE	26-1
CSU UNIVERSITY SERVICES CENTER	601 S HOWES ST	27-1
LARIMER COUNTY COMMUNITY	502 WEST LAUREL	31-1
POUDRE PROPERTY SERVICE	706 S. COLLEGE	33-1
CENTENNIAL HIGH SCHOOL	330 EAST LAUREL STREET	34-1
US WEST BRI FLEET SERVICES	S13 E LAUREL	35-1
SCHRADER OIL COMPANY STORE #41	830 SOUTH COLLEGE AVENU	36-1
USDA-ARS-NPA NATL SEED STORAGE	1111 S MASON ST	39-1

EXECUTIVE SUMMARY

Site	Address	Map ID
COLA INVESTMENTS AND PROPERTY	1220 SOUTH COLLEGE AVEN	41-1
COLORADO STATE UNIVERSITY	COLLEGE AVE PITKIN AV	42-1
LARIMER BOCES TECH SCHOOL	1400 REMINGTON STREET	44-1,3
COLORADO DIV OF WILDLIFE NE RE	317 W PROSPECT	46-3
ARAPAHOE & ROOSEVELT NAT FORES	240 W PROSPECT RD	47-3
TOTAL #2623	221 W PROSPECT	47-3
SCHRADER OIL COMPANY STORE #16	1601 SOUTH COLLEGE AVEN	48-3
HOSPITAL TEXACO	949 E PROSPECT	50-3,4
NEW METHOD CLEANERS	1653 SOUTH COLLEGE AVEN	51-3
ONE HOUR MARTINIZING	1729 S. COLLEGE AVE	52-3
PRIORITY I REAL ESTATE	1738 SOUTH COLLEGE AVEN	52-3
CONCENTRA MEDICAL CENTERS	1740 S COLLEGE AVE	52-3
B.W. COIN OP LAUNDRY & D.C.	1733 SOUTH COLLEGE	52-3
AMOCO OIL 5390	1800 SOUTH COLLEGE AVE	52-3
ENSCO FIELD SERVICES	1817 U S 287 NORTH	52-3
USDA ARS - CROPS RESEARCH LABO	1701 CENTER AVE	53-3
RIVENDELL SCHOOL	301 EAST STUART STREET	54-3
COLORADO STATE UNIVERSITY	202 JOHNSON DR	55-3
TOTAL PETROLEUM NUMBER 4106	2025 S COLLEGE DR	55-3
MONTGOMERY WARDS AUTO CENTER	2201 SOUTH COLLEDGE AVE	56-3
FORT COLLINS WF 02 LLC	2201 S COLLEGE AVE	56-3
NORTHWEST REAL ESTATE	2300 SOUTH COLLEGE AVE	57-3
QLT USA INC	701 CENTRE DR	59-3
AMERICAN CLEANERS	2427 S COLLEGE #B6	60-3
O DEA ELEMENTARY SCHOOL	312 PRINCETON ROAD	62-3
PET CITY	2539 S COLLEGE AVE	63-3
JIFFY LUBE	2549 SOUTH COLLEGE AVE	63-3
SINCLAIR MARKETING INCORPORATE	2600 SOUTH COLLEGE AVEN	63-3
Not reported	111 E. DRAKE RD	63-3
SPRADLEY BARR INCORPORATED	2601 COLLEGE AVE	63-3
SHERWIN WILLIAMS COMPANY	2627 SOUTH COLLEGE AVEN	63-3
CSU-VET TEACHING HOSPITAL	300 W DRAKE ROAD	64-3
FORT COLLINS UTILITIES/DRAKE S	200 WEST DRAKE ROAD	64-3
METWEST INC DBA QUEST DIAGNOST	363 W. DRAKE RD SUITE 8	64-3
SPRADLEY BARR FORD	215 EAST DRAKE ROAD	65-3
AAMCO TRANSMISSIONS	2701 SOUTH COLLEGE	68-3
SOUTHLAND 7 11 NUMBER 26803	2800 S HARVARD	70-3
SIGNAL GRAPHICS PRINTING	2839 SOUTH COLLEGE AVEN	71-3
PASTOR MOTOR CO	2849 S COLLEGE AVE	71-3
ED CARROLL MOTOR CO INC	3003 S COLLEGE AVE	72-3
CAPITAL CONSULTANTS OF COLORAD	3030 SOUTH COLLEGE AVE	73-3
DIAMOND SHAMROCK NO 642	3038 S COLLEGE AVE	73-3
NAPA AUTO PARTS	125 WEST SWALLOW RD	74-3
SEARS ROEBUCK AND CO, #2271	205 E FOOTHILLS PARKWAY	75-3
PAYLESS DRUG	112 E FOOTHILLS PKWY	76-3
FOOTHILLS COUNTRY CLEAN	116 E FOOTHILLS PKWY	76-3
DELLENBACH MOTORS	3103 S COLLEGE	76-3
DELLENBACH CHEVROLET INC.	3111L SO. COLLEGE	76-3
REYNOLDS OLDSMOBILE CADILLAC I	3325 SOUTH COLLEGE AVE	77-3
MARKLEY MOTORS INC	3401 SOUTH COLLEGE AVEN	77-3
THORNTON, ROGER	3436 HAMPTON	78-3
FOOTHILLS SQUARE	3500 S COLLEGE AVE	79-3
VACANT LAND	3531 S. COLLEGE AVE.	79-3
LITHIA FOOTHILLS CHRYSLER INC	3835 S COLLEGE	79-3
HIDDEN TREASURE REFINISHING	3536 SOUTH MASON	81-3
TOTAL PETROLEUM NUMBER 4102	200 W HORSETOOTH	81-3

EXECUTIVE SUMMARY

Site	Address	Map ID
ALBERTSONS #862	3660 S MASON ST	81-3
COBBLESTONE REALTY	3700 SOUTH MASON, SUITE	81-3
GENETYPE CORPORATION	400 EAST HORSETOOTH RD	84-3
ASSIST 2 SELL	400 EAST HORSETOOTH ROA	84-3
THE GROUP HORSETOOTH	375 EAST HORSETOOTH	84-3
PRUDENTIAL PRIME PROPERTIES	3665 JOHN F KENNEDY PAR	85-3
THE GLIDDEN CO DBA ICI PAINTS	3720 S COLLEGE	86-3
TOYS-R-US	3806 SOUTH COLLEGE AVE	87-3
MIDAS MUFFLER #77107	3901 S COLLEGE	89-3
K'S FASHION CLEANER	4020 S COLLEGE AVE #5	90-3
CLNRS ETC	4206 S COLLEGE UNIT 119	91-3
CLEANERS ETC.	4206 S COLLEGE #109	91-3
TARGET STORE #79	105 W TROUTMAN PKWY	91-3
COLORADO IMPORT MOTORS	221 E TROUTMAN PKWY	92-3
PEDERSEN COLLISION REPAIR	4455 S MASON ST	93-3
Not reported	4407 S. COLLEGE AVE.	94-3
COLORADO IMPORT MOTORS DBA PED	4455 S COLLEGE AVE	94-3,6
THE HOME DEPOT - 1512	4502 JOHN F KENNEDY	95-3,6
JIFFY LUBE	121 KENSINGTON DR	96-3,6
SCHRADER OIL COMPANY STORE #11	4524 SOUTH COLLEGE AVEN	96-3,6
CONTINENTAL CLEANERS	4619 SOUTH MASON C 5	97-3,6
SCHRADER OIL CO	200 W HARMONY RD	99-6
COUNTRY INN CLOSED - DELET	115 E HARMONY RD	100-6
US WEST COMMUNICATIONS FT COLL	4620 S COLLEGE AVE	100-6
SPRADLEY/BARR FORD INC	4809 S COLLEGE AVE	102-6
GRAHAM REAL ESTATE SALES	105 FAIRWAY LANE	104-6
MILL BROTHERS NURSERY	5033 SOUTH COLLEGE AVEN	104-6
SOUTH FORT COLLINS SANITATION	5150 SNEAD DRIVE	105-6
PAUL ARPIN VAN LINES	5616 SOUTH COLLEGE AVEN	109-6
MASON DBA COLORADO LIFESTYLE F	108 SMOKEY ST	110-6
TYNANS FT COLLINS NISSAN INC	5811 S COLLEGE AVE	110-6
COLLINS PLATING	6004 S COLLEGE AVE	113-6
COORS BIOTECH R&D CENTER	6204 SOUTH COLLEGE AVE	115-6
RUDY S STAR SERVICE INCORPORAT	6322 SOUTH COLLEGE AVEN	116-6
FENDER MENBERS OF FORT COLLINS	6508 SOUTH COLLEGE	117-6
FORT COLLINS - CITY OF	6570 PORTNER ROAD	118-6
7-ELEVEN NUMBER 32276	6600 SOUTH COLLEGE AVEN	119-6
ROCKY MOUNTAIN SAFETY SERVICE,	6617 SOUTH COLLEGE AVEN	119-6
KANSAS BRICK AND TILE	1.5 MI S OF TRILBY RD O	120-6
PIONEER SAND COMPANY	6705 SOUTH COLLEGE AVEN	121-6
FOSSIL CREEK NURSERY	7029 SO. COLLEGE AVE.	122-6
FOSSIL CREEK NURSERY INC	7029 S COLLEGE AVE	122-6
SCHRADER OIL COMPANY STORE #29	7602 SOUTH COLLEGE AVEN	124-6,9
UNITED PARCEL SERVICE	400 W 69TH AVE	127-9
ACCESS COMPUTER PRODUCTS INC	451 W 69TH ST	127-9
JC TRANSMISSION INC	6804 N GARFIELD	128-9
U S DRUG ENFORCEMENT ADMINISTR	5103 GRANITE DR	129-9
YAMAHA MOTORSPORTS	3416 NORTH GARFIELD	130-9
LAURENE EDMONDSON ELEMENTARY S	307 WEST 49TH STREET	132-9
ENSCO FIELD SERVICES	4301 N TAFT AVE	134-9,12
STANSBERRY ELEMENTARY SCHOOL	407 EAST 42ND STREET	135-12
KELLER WILLIAMS LOVELAND	3880 GRANT AVENUE	136-12
QUEBECOR PRINTING LOVELAND INC	380 W 37TH ST	137-12
SOUTHLAND 7 11 NO 27094	105 EAST 37TH STREET	138-12
DIAMOND SHAMROCK STATION 1130	3675 NORTH GARFIELD AVE	139-12
COLDWELL BANKER RESIDENTIAL RE	100 WEST 29TH STREET	142-12

EXECUTIVE SUMMARY

Site	Address	Map ID
STEVE'S LAUNDRY & DRY CLEANING	266 EAST 29TH	143-12
CENTURY 21 GOLDEN 1, INCORPORA	210 EAST 29TH STREET	143-12
LLOYD REALTY	510 WEST 29TH STREET	146-12
FERRERO AUTO CENTER	2600 NORTH LINCOLN AVEN	149-12
THOMPSON SCHOOL DISTRICT	2660 NORTH MONROE AVE	150-12
CARRIAGE SHOPPE OF LOVELAND IN	2412 NO LINCOLN AVE	151-12
ALPINE VALLEY MOTORS	2316 N LINCOLN	151-12
FERRERO S JEEP EAGLE INC	2400 NORTH LINCOLN AVE	151-12
NICK DAVIDSON INC	1604 N. LINCOLN	154-12
SAM'S CLUB #8147	1200 E EISENHOWER	156-12,13
US WEST COMMUNICATIONS	175 14TH SOUTH EAST	157-12
CARRIAGE CLEANERS	1435 N CLEVELAND	157-12
CARQUEST AUTO PARTS	1410 N LINCOLN AVE	158-12
HERITAGE FORD LINCOLN MERCURY	999 E EISENHOWER	159-12
POFFS AUTO BODY SHOP	999-1/2 EAST EISENHOWER	159-12
GALLENSTEIN & ASSOCIATES INC	999 EAST EISENHOWER BLV	159-12
FERGUSON HIGH SCHOOL	804 E EISENHOWER BLVD	163-12
STAN S AUTO SERVICE INC	1336 MONROE	165-12
THE HOME DEPOT - 1529	1100 NICKEL DR	167-12
AMERICAN DISCOUNT D. C. INC	1244 NORTH LINCOLN	168-12
LOVELAND DODGE	1203 NORTH LINCOLN	168-12
BLUNDELL FUNERAL HOMES, INC. D	1108 MONROE AVE	171-12
OMNI TRAX	950 TAYLOR AVE	174-12
GREAT WESTERN RAILWAY	TAYLOR AVE	174-12,13
COASTAL MART INCORPORATED NUMB	805 LINCOLN	175-12
REALTY EXECUTIVES HOMETOWN REA	770 NORTH LINCOLN	175-12
VAN S CLEANERS	702 NORTH LINCOLN AVENU	175-12
COLORADO DEPT OF TRANSPORTATIO	127 E 8TH STREET	176-12
LON SPENCER	760 EAST 8TH STREET	177-12
TRUSCOTT ELEMENTARY SCHOOL	211 WEST 6TH STREET	179-12
U.S. WEST COMMUNICATIONS	335 E 6TH ST	180-12
LAUNDRY LAND	540 N JEFFERSON AVE	180-12
COMLINEAR, INC./514 RAILROAD A	514 RAILROAD AVENUE	180-12
LOVELAND RADIATOR	123 EAST 5TH AVE	180-12
DWIGHT SULLIVAN	502 N LINCOLN AVE	180-12
Not reported	410 E 5TH	180-12
PUBLIC SERVICE ,LOVLAND SERVIC	428 CLEVELAND AVE.	180-12
JOHNSON PRINTING	102 WEST 4TH STREET	180-12
HACH TECHNICAL TRAINING CENTER	209 EAST 4TH ST	180-12
STROH AND COMPANY REALTY	247 EAST FOURTH ST	180-12
LUNDEEN STUDIOS	356 3AST 4TH ST	180-12,15
LESLIE CLEANERS	301 NORTH LINCOLN	180-12,15
DAVES AUTO BODY	224 NORTH LINCOLN AVENU	180-12,15
FAMILY PRACTICE ASSOC OF LOVEL	914 WEST 6TH ST	181-12
BILL REED MIDDLE SCHOOL	370 WEST 4TH STREET	182-12
LOVELAND FEED AND GRAIN COMPAN	130 WEST 3RD STREET	183-12,15
YELLOW BARREL DISPOSAL, INC.	1016 SOUTH ST LOUIS AVE	186-12,15
ARM PETROLEUM	104 SOUTH RAILROAD	189-12,15
ANJ ENTERPRISES	128 SOUTH CLEVELAND AVE	190-15
FOOTHILLS SPECIALTY ELECTRONIC	144 SE 2ND STREET	190-15
PORTER INDUSTRIES INC	131 SE 2ND STREET	190-15
COLORADO STEEL & WIRE CO	165 SW 2ND ST	191-15
COLORADO STEEL & WIRE CO	162 2ND ST SW	191-15
COLORADO STEEL & WIRE CO	160 2ND ST SW	191-15
TECHCYCLE	140 SW 2ND ST	191-15
THOMPSON SCHOOL DIST R2-J	255 SOUTH CLEVELAND AVE	192-15

EXECUTIVE SUMMARY

Site	Address	Map ID
COLORADO STEEL & WIRE CO	307 S CLEVELAND AVE	192-15
CIRCLE CIRCUITS INC	307 SOUTH CLEVELAND AVE	192-15
DATA ENTRY PRODUCTS, INC.	302 3RD ST SOUTHEAST)	193-15
KING OLDSMOBILE GMC SUBARU	401 S LINCOLN	194-15
OZZIES BODY SHOP	404 SOUTH LINCOLN AVENU	194-15
COLORADO SCREW MACHINE	505 EIGHTH STREET SE	196-15
ART CASTINGS OF COLORADO	511 8TH STREET S.E.	196-15
METRIC MOTORS FOREIGN AUTO SER	821 S LINCOLN AVE	199-15
SUPREME AUTO BODY & SALES LTD	827 S LINCOLN	199-15
LOVELAND FOODS/CONTINENTAL GRA	1000 SOUTH LINCOLN	200-15
DARHANSS COLORADO STATION	1039 SOUTH LINCOLN AVEN	200-15
DIAMOND SHAMROCK REFINING AND	1040 SOUTH LINCOLN AVEN	200-15
PUREGRO COMPANY UNIT 400	924 S RAILROAD AVE	201-15
LOVELAND SCULPTURE WORKS	205 12TH STREET SOUTHWE	202-15
FERRERO AUTO CENTER	1292 SOUTH CLEVELAND AV	203-15
WATER PIK TECHNOLOGIES	609 S W 14TH	204-15
PUREGRO	1040 SOUTH RAILROAD AVE	204-15
FAIRCHILD SEMICONDUCTOR INC	1215 SOUTH GRANT AVENUE	205-15
HEWLETT-PACKARD COMPANY	825 14TH ST SW BUILDING	206-15
MERIX CORP - LOVELAND OPERATIO	811 14TH ST SW BLDG C	206-15
WATERPIK TECHNOLOGIES, INC.	609 14TH STREET	208-15
TOTAL PETROLEUM NUMBER 4134	1401 S LINCOLN	209-15
PLANTS AND THINGS	1801 SOUTH LINCOLN AVEN	212-15
CAMPION ACADEMY INDUSTRIES BLD	255 42ND ST S.W.	214-15, 18
PSCO - CAMPION	850 42ND STREET SOUTHWE	215-15, 18
SILVER STATE PLASTICS INCORPOR	253 42ND STREET SOUTHWE	216-15, 18
SEVENTH DAY ADVENTIST ASSOC	225 SW 42ND #B	216-15, 18
HMS RICHARDS ELEMENTARY SCHOOL	342 42ND STREET SOUTHWE	216-15, 18
THE SEVENTH DAY ADVENTIST ASSO	255 42ND STREET SOUTHWE	216-15, 18
SUMMIT CREST HOMES	2221 CLAYTON LANE	218-18
K AND K PAINTING INCORPORATED	245 BUNYAN AVENUE	219-18
ALUMATEK INC	220 BUNYAN AVE	219-18
BERTHOUD SCREW MACHINE PRODUCT	210 BUNYAN AVE	219-18
BERTHOUD ANODIZING INC.	210 BUNYAN AVENUE	219-18
PROTREAT TECHNOLOGY CORPORATIO	290 BUNYAN AVENUE	219-18
HARTMAN PRECISION MACHINE INC	1090 2ND ST UNIT B	219-18
BERTHOUD ELEMENTARY SCHOOL	560 BUNYAN AVENUE	220-18
NORTH PARK SCHOOL DISTRICT RE-	910 4TH STREET	222-18
AGRIPRO BIOSCIENCES INCORPORAT	806 N 2ND ST	224-18
POWDER PRO, INC.	795 2ND STREET	224-18
ASSOCIATED THERMOFORMING INC	765 2ND ST	224-18
DISIGNED CONVEYING SYSTEMS INC	725 1ST ST	225-18
THERMAL SPECIALTIES	205 TURNER	226-18, 21
BERTHOUD, TOWN OF	328 MASSACHUSETTS AVENU	228-18, 21
KENS NU WAY CLNRS	543 3RD ST	228-18, 21
MAGGI TOWN AND COUNTRY REAL ES	340 MOUNTAIN ROAD	228-18, 21
SILVER RECOVERY INC	604 2ND ST	229-18, 21
ANTIQUE REFINISHERS INC	502 2ND ST #2	229-18, 21
TURNER MIDDLE SCHOOL	950 MASSACHUSETTS AVENU	230-18, 21
THE COTTAGE REALTY	908 MOUNTAIN AVE	234-18, 21
BERTHOUD ROSE FARM, INCORPORAT	236 SOUTH COUNTY ROAD 1	238-21
BERTHOUD HIGH SCHOOL	850 SPARTAN AVENUE	239-21
KWIK KORNER INCORPORATED	437 SOUTH US HIGHWAY 28	240-21
BERTHOUD CONKLIN CENTER	1528 SOUTH COUNTY ROAD	241-21
LOUISIANA PACIFIC	350 COUNTY RD 17	242-21
ENSCO FIELD SERVICES	8776 N 107TH	243-21

EXECUTIVE SUMMARY

Site	Address	Map ID
COORS BREWING COMPANY	11600 WASATCH RD	244-24
NISHIDA FARMS	10161 UTE HIGHWAY	246-26,27
TEMPLE PRINTING CO.	2434 ATWOOD ST	247-27
SILCO OIL COMPANY	2445 N MAIN ST	248-27
HORIZON PARK SHOPPING CENTER	2255 NORTH MAIN ST AREA	249-27
DILLON COMPANIES, INC. DBA KIN	2255 MAIN ST	249-27
PENSKE AUTO CENTER	2151 N MAIN ST	250-27
ESPRIT CLEANERS	2130 N MAIN ST #10	250-27
LONG MOTOR COMPANY	1935 MAIN ST	252-27
LONGMONT VENTURES, INC. DBA JI	1901 N MAIN	252-27
DIAMOND SHAMROCK STATION 650	1850 NORTH MAIN STREET	252-27
ALBERTSONS #890	1750 N MAIN ST	254-27
DEMERS AMOCO	1700 NORTH MAIN STREET	254-27
BOULDER COUNTY PARCEL	657 17 AVE	254-27
SOUTHLAND 7 11 NO 25476	1650 MAIN ST	254-27
MAJOR MEDICAL SUPPLY LONGMONT	1649 MAIN STREET	254-27
BEMORE ENTERPRISES INC	810 17TH AVE	256-27
VENTEX, LLC	1500 MAIN ST	258-27
LONGMONT SCHOOL ROCKY MOUNTAIN	316 15TH AVENUE	261-27
FAITH BAPTIST CHURCH	833 15TH AVENUE	262-27
SPANGLER ELEMENTARY SCHOOL	1440 COLLYER STREET	263-27
HAJEK CHEVROLET-OLDSMOBILE INC	1330 NORTH MAIN STREET	265-27
TBI PETROLEUM INCORPORATED (DI	1343 MAIN STREET	265-27
TOTAL PETROLEUM INCORPORATED	1330 MAIN STREET	265-27
DUALMATIC MANUFACTURING CO INC	1241 N KIMBARK	265-27
BESTOP INC	1240 KIMBARK ST	268-27
PERFECTION AUTO BODY, INCORPOR	1135 KIMBARK DRIVE	270-27
JET STRIP	1011 MAIN STREET	273-27
NEW METHOD CLNRS	620 10TH AVE	273-27
AA BEST BATTERY BUY	936 N MAIN ST	275-27,29
AUTO REMODELING	930 MAIN STREET, UNIT B	275-27,29
TOTAL PETROLEUM NUMBER 2457	902 MAIN STREET	275-27,29
CIRCLE GRAPHICS- CIRCLE VISUAL	120 9TH AVE UNIT B	276-27,29
E-M-SOLUTIONS	120 9TH AVE	276-27,29
PARMA INDUSTRIES	120 9TH AVE	276-27,29
AUBRY'S AUTOMOTIVE & PARTS	104 9TH AVENUE	276-27,29
SOUTHLAND 7 11, STORE #17284	900 COFFMAN ST	277-27,29
EASTGLEN CLEANERS	830 LASHLEY	278-27,29
TWIN PEAKS CHARTER ACADEMY	820 MAIN STREET	280-29
REXOCO STORES LIMITED NUMBER 2	705 MAIN ST	281-29
BLACK RESIDENCE	351 LONGS PEAK AVE	282-29
COLUMBINE ELEMENTARY SCHOOL	111 LONGS PEAK AVENUE	283-29
SOUTHLAND 7 11 NUMBER 24088	635 MAIN ST	284-29
SAV-O-MAT INCORPORATED	600 NORTH MAIN STREET	284-29
REM DEVELOPMENT INC	601 MAIN ST	284-29
NEW METHOD CLEANERS	636 COFFMAN ST	285-29
MOUSE HOUSE	619 COFFMAN STREET	285-29
US WEST COMMUNICATIONS LONGMON	605 COFFMAN ST	285-29
FIRESTONE SERVICE CENTER	540 MAIN ST	286-29
ST. VRAIN CREMATORY SVC	439 COFFMAN ST	287-29
LONGMONT CITY OF	4TH & KIMBARK	289-29
FAMILY EXTENSION BUILDING	525 E THIRD AVE	289-29
JERRY S TIRE & AUTO SERVICE	226 KIMBARK ST.	289-29
LONGMONT POLICE DEPT. (PORT IN	225 KIMBARK ST	289-29
RAINBOW LAUNDROMAT & DRY CLEAN	400 LASHLEY	290-29
ST JOHN THE BAPTIST	350 EMERY STREET	291-29

EXECUTIVE SUMMARY

<u>Site</u>	<u>Address</u>	<u>Map ID</u>
RODRIQUEZ BODY SHOP INCORPORAT	324 3RD AVE	291-29
ROCKY MOUNTAIN PAINT & BODY IN	205 3RD AVE	291-29
CHEVRON USA INC LONGMONT BULK	275 THIRD AVENUE	291-29
AHLBERG FUNERAL CHAPEL INCORPO	326 TERRY ST	292-29
MEYER OIL COMPANY INC	858 3RD AVE	292-29
WILLIS HARTWIG AUTO BODY	310 MARTIN	293-29
WILF'S EUROPEAN MOTORS	308 MARTIN	293-29
GASAMAT OIL CORPORATION NUMBER	301 MARTIN ST	293-29
BARTKUS OIL CO	130 3RD AVE	295-29
LONGMONT COOPERATIVE	72 E 2ND	296-29
UNITED PARCEL SERVICE	230 GOLDENROD CT	299-29
SLACK HORNER FOUNDRY	MARTIN & 2ND	301-29
MOUNTAIN COACH INC	135 GAY ST	302-29
ACCURATE PLASTICS & ENG INC	105 N GAY ST	302-29
WEBER AUTO BODY	210 COLLYER ST	304-29
DIAMOND VOGEL PAINTS	300 2ND AVE	304-29
ABSS INC	510 2ND AVE	305-29
LONGMONT TURKEY PROCESSORS INC	150 MAIN ST.	305-29
LONGMONT FOODS INC	149 KIMBARK	305-29
GT BICYCLES, INC	711 1ST AVE	305-29
AAA WASTE OIL RECOVERY	10 MAIN ST UNIT F	305-29
KERR S COTTON CREATIONS INC	145 PRATT ST	306-29
ACCURATE PLASTICS & ENG., INC.	141 PRATT STREET	306-29
WESTERN FOUNDRIES	100 MARTIN ST	308-29
VERTECH INSTRUMENTS	501 E 1ST ST	311-29
COLORADO DEPT OF TRANS - LONGM	1226 ALASKA AVE	313-29
METALTECH INDUSTRIES INCORPORA	20 BOWEN ST	314-29
SOUTHERN GRAPHIC SYSTEMS INC.	203 PRICE ROAD	314-29
PARKER HANNIFIN AIRBORNE AIRCO	120 S BOWEN CIRCLE	314-29
PAINT COMPANY INC THE	1218 BOWEN CIRCLE UNIT	314-29
R & D COATINGS INC	63 S PRATT PKWY UNIT A	315-29
PLASCO INC	24 BOSTON COURT	316-29
MAZDA OF LONGMONT INC	104 SOUTH MAIN ST	317-29
WASTE OIL RECOVERY INC	116-1/2 S MAIN ST #2	317-29
MIDWEST AUTO BODY INC	116-1/2 S MAIN ST #1	317-29
LONGMONT TOYOTA INC.	116 SO MAIN ST	317-29
SEED TESTING OF AMERICA CORP	950 BOSTON AVE	320-29
CUSTOM MICROWAVE INC	940 BOSTON AVE	320-29
CIRCUITS WEST INC	1121 COLORADO AVE	321-29
SAINT VRAIN VALLEY SCHOOL DIST	395 SOUTH PRATT PARKWAY	323-29
SILVER RECOVERY ASSOCIATES	1110 DELAWARE AVE SUITE	324-29
STAODYN BLDG	1225 KEN PRATT BLVD	326-29
DAVE TAYLOR FORD	600 S MAIN ST	327-29

HMIRS: The Hazardous Materials Incident Report System contains hazardous material spill incidents reported to the Department of Transportation. The source of this database is the U.S. EPA.

A review of the HMIRS list, as provided by EDR, and dated 06/27/2005 has revealed that there are 9 HMIRS sites within the searched area.

<u>Site</u>	<u>Address</u>	<u>Map ID</u>
Not reported	6024 S COLLEGE AVE	113-6
Not reported	6024 S COLLEGE AVE	113-6

EXECUTIVE SUMMARY

<u>Site</u>	<u>Address</u>	<u>Map ID</u>
Not reported	6024 SOUTH COLLEGE	113-6
Not reported	6024 S COLLEGE	113-6
Not reported	6024 SOUTH COLLEGE AVE	113-6
Not reported	6024 SOUTH COLLEGE AVEN	113-6
Not reported	6024 S COLLEGE	113-6
Not reported	307 CLEVELAND	180-12,15
Not reported	598 3RD ST	228-18,21

MLTS: The Material Licensing Tracking System is maintained by the Nuclear Regulatory Commission and contains a list fo approximately 8,100 sites which possess or use radioactive materials and are subject to NRC licensing requirements.

A review of the MLTS list, as provided by EDR, and dated 07/14/2005 has revealed that there is 1 MLTS site within the searched area.

<u>Site</u>	<u>Address</u>	<u>Map ID</u>
WATER, WASTE & LAND, INC.	2629 REDWING ROAD, SUIT	64-3

Mines: Mines Master Index File. The source of this database is the Dept. of Labor, Mine Safety and Health Administration.

A review of the MINES list, as provided by EDR, and dated 05/13/2005 has revealed that there are 5 MINES sites within the searched area.

<u>Site</u>	<u>Address</u>	<u>Map ID</u>
COULSON EXCAVATING CO		175-12
LOVELAND READY-MIX CONCRE		175-12
JAKE KAUFFMAN & SON INC		175-12
COLORADO BRICK CO		274-27,29
GOLDEN GRAVEL CO		284-29

PADS: The PCB Activity Database identifies generators, transporters, commercial storers and/or brokers and disposers of PCBs who are required to notify the United States Environmental Protection Agency of such activities. The source of this database is the U.S. EPA.

A review of the PADS list, as provided by EDR, and dated 03/30/2005 has revealed that there are 3 PADS sites within the searched area.

<u>Site</u>	<u>Address</u>	<u>Map ID</u>
COLORADO STATE UNIVERSITY	COLLEGE AVE PITKIN AV	42-1
POUDRE VLY R E A	4809 S COLLEGE AVE	102-6
HEWLETT-PACKARD COMPANY	825 14TH ST SW BUILDING	206-15

EXECUTIVE SUMMARY

RAATS: The RCRA Administration Action Tracking System contains records based on enforcement actions issued under RCRA and pertaining to major violators. It includes administrative and civil actions brought by the United States Environmental Protection Agency. The source of this database is the U.S. EPA.

A review of the RAATS list, as provided by EDR, and dated 04/17/1995 has revealed that there is 1 RAATS site within the searched area.

<u>Site</u>	<u>Address</u>	<u>Map ID</u>
HEWLETT-PACKARD COMPANY	825 14TH ST SW BUILDING	206-15

TRIS: The Toxic Chemical Release Inventory System identifies facilities that release toxic chemicals to the air, water, and land in reportable quantities under SARA Title III, Section 313. The source of this database is the U.S. EPA.

A review of the TRIS list, as provided by EDR, and dated 12/31/2003 has revealed that there is 1 TRIS site within the searched area.

<u>Site</u>	<u>Address</u>	<u>Map ID</u>
METAL CASTINGS OF COLORADO INC	511 8TH ST SE	196-15

FTTS: FTTS tracks administrative cases and pesticide enforcement actions and compliance activities related to FIFRA, TSCA and EPCRA (Emergency Planning and Community Right-to-Know Act) over the previous five years. To maintain currency, EDR contacts the Agency on a quarterly basis.

A review of the FTTS INSP list, as provided by EDR, and dated 07/15/2005 has revealed that there are 20 FTTS INSP sites within the searched area.

<u>Site</u>	<u>Address</u>	<u>Map ID</u>
RIVENDELL SCHOOL	301 EAST STUART STREET	54-3
PET CITY	2539 S COLLEGE AVE	63-3
SHERWIN WILLIAMS	2627 S COLLEGE	63-3
FOSSIL CREEK NURSERY	4919 SOUTH COLLEGE AVE	103-6
MILL BROTHERS NURSERY	5033 SOUTH COLLEGE AVEN	104-6
MILLS BROS LANDSCAPE & NURSERY	5033 SOUTH COLLEGE AVE	104-6
FOSSIL CREEK NURSERY	7029 S. COLLEGE AVE	122-6
COLDWELL BANKER, THE REAL ESTA	100 WEST 29TH STREET	142-12
LOVELAND FEED AND GRAIN	130 WEST 3RD	183-12,15
LOVELAND FEED & GRAIN	130 W 3RD ST	183-12,15
WATERPIK TECHNOLOGIES, INC.	609 14TH STREET	208-15
PLANTS N THINGS	1801 SOUTH LINCOLN	212-15
HMS RICHARDS ELEM SCH	342 SW 42ND ST	216-15,18
CAMPION ACADEMY	SW 42ND & ACADEMY DR	217-15,18
BERTHOUD ROSE FARM, INC.	236 SOUTH COUNTY ROAD 1	238-21
BERTHOUD CONKLIN CENTER	1528 SOUTH COUNTY RD 17	241-21
FAITH BAPTIST CHURCH	833 15TH AVE	262-27
FAITH BAPTIST SCH	833 15TH AVE	262-27
BLACK RESIDENCE	351 LONGS PEAK AVE	282-29
ST JOHN THE BAPTIST	350 EMERY ST	291-29

EXECUTIVE SUMMARY

STATE OR LOCAL ASTM SUPPLEMENTAL

AST: The Aboveground Storage Tank database contains registered ASTs.
The source is the State Oil Inspector's Office's Tank List.

A review of the AST list, as provided by EDR, and dated 07/05/2005 has revealed that there are 39 AST sites within the searched area.

<u>Site</u>	<u>Address</u>	<u>Map ID</u>
RAPID LUBE ADA	410 N COLLEGE	2-1
SCHRADER OIL CO BULK PLANT	320 N COLLEGE AVE	2-1
SCOUT 66	320 N COLLEGE AVE	2-1
SUBURBANE PROPANE	203 N COLLEGE	4-1
FM ROOFING	416 JEFFERSON	8-1
DIAMOND SHAMROCK 4107	221 W PROSPECT RD	47-3
RENTAL CENTER	2103 S COLLEGE	55-3
DELLENBACH CHEVROLET INC.	3111L SO. COLLEGE	76-3
HARMONY 66	4524 S COLLEGE AVE	96-3,6
SOUTH COLLEGE UHC #86	6100 S COLLEGE AVE	113-6
PIONEER SAND	6705 S COLLEGE AVE	121-6
J & L RENTAL CENTER	3408 GARFIELD AVE	140-12
QUALITY STORES INC	2985 N GARFIELD	142-12
ALL STAR GAS	215 W 29TH	144-12
ANDYS PLUMBING & HEATING	2754 W RED BUD DR	147-12
AMYS FOOD AND GAS #2	1003 E EISENHOWER BLVD	159-12
JAX FARM AND RANCH LLC	1000 N HWY 287	173-12
GREAT WESTERN RAILWAY	950 TAYLOR	174-12,13
GREECO OIL / LOVELAND BULK PLA	202 8TH AVE 107 W 7TH S	178-12
CITY OF LOVELAND SOLID WASTE D	105 W FIFTH ST	180-12
COLORADO STEEL & WIRE	160 SW 2ND ST	191-15
LOVELAND RENTAL CENTER	1023 S LINCOLN	200-15
LOVELAND RENTAL CENTER	211 BARBERRY PL	211-15
PROTREAT TECHNOLOGY CORPORATIO	290 BUNYAN AVENUE	219-18
AMERICAN PRIDE CO OP	1020 2ND ST	221-18
AGRI-PRO	806 N 2ND	224-18
CHOICE	702 8TH ST	227-18,21
NORTHERN ENERGY	12620 N 107TH ST	245-27
LONGMONT CAR WASH	500 21ST AVE	251-27
COUNTRY LANE RYDER TRUCKS	1545 MAIN ST	258-27
A & C RENTAL INC	1312 MAIN ST	265-27
BERT EQUIPMENT	39 3RD AVE	293-29
LONGMONT COOPERATIVE	72 E 2ND	296-29
WAGNER WELDING SUPPLY CO	10 GAY ST	302-29
AAA WASTE OIL RECOVERY	10 S MAIN ST UNIT E	305-29
MIKES AUTO BODY	395 E ROGERS RD	307-29
ROAD MAINTENANCE-LONGMONT SHOP	1288 ALASKA AVE	312-28,29
NATIONS RENT	130 S MAIN ST	317-29
DAVID FERCH MARTIN FINANCIAL	250 S MAIN	322-29

EXECUTIVE SUMMARY

CO ERNS: State reported spills.

A review of the CO ERNS list, as provided by EDR, and dated 05/19/2005 has revealed that there are 39 CO ERNS sites within the searched area.

<u>Site</u>	<u>Address</u>	<u>Map ID</u>
Not reported	MAGNOLIA / WHITCOMB	19-1
Not reported	908 EAST MYRTLE STREET	29-1
Not reported	628 S. MASON	30-1
Not reported	2439 S. COLLEGE AVE.	60-3
Not reported	2613 STANFORD ROAD	67-3
Not reported	5900 S. COLLEGE AVE.	111-6
Not reported	6024 SOUTH COLLEGE	113-6
Not reported	6024 SOUTH COLLEGE AVEN	113-6
Not reported	6024 S. COLLEGE AVE.	113-6
Not reported	506 CHARRINGTON CT	114-6
Not reported	4502 SUNSHINE CIRCLE	133-9,12
Not reported	2125 LAKE DRIVE	152-12
Not reported	338 E. 4TH	180-12
Not reported	349 N. JEFFERSON	180-12,15
Not reported	500 E. 3RD	184-12,15
Not reported	307 SOUTH CLEVELAND AVE	192-15
Not reported	1000 SO. LINCOLN	200-15
Not reported	811 14TH STREET, SW	206-15
Not reported	240 BARBERRY PLACE	211-15
Not reported	4TH ST. / WELSH AVE.	237-21
Not reported	45 E. 15TH AVE.	260-27
Not reported	1333 COFFMAN STREET	266-27
Not reported	402 MAIN ST.	288-29
Not reported	149 KIMBARK	289-29
Not reported	149 KIMBARK	289-29
Not reported	149 KIMBARK	289-29
Not reported	149 KIMBARK	289-29
Not reported	3RD AVE / MARTIN ST.	293-29
Not reported	150 MAIN STREET	305-29
Not reported	150 MAIN ST	305-29
Not reported	150 MAIN STREET	305-29
Not reported	150 MAIN STREET	305-29
Not reported	1ST / MAIN	305-29
Not reported	10 SOUTH MAIN	305-29
Not reported	2ND AVENUE / PRATT STRE	306-29
Not reported	1ST AVE. / MARTIN ST.	308-29
Not reported	104 SOUTH MAIN	317-29
FLANAGAN READY MIX-LONGMONT	15 S FRANCIS ST	318-28,29
Not reported	1121 COLORADO AVENUE	321-29

DRYCLEANERS: A list of drycleaner facilities.

A review of the DRYCLEANERS list, as provided by EDR, and dated 07/19/2005 has revealed that there are 9 DRYCLEANERS sites within the searched area.

<u>Site</u>	<u>Address</u>	<u>Map ID</u>
ZORIC CLEANERS	210 E OAK	12-1
A&B CLEANERS	127 W MULBERRY ST	26-1
NEW METHOD CLNRS	1653 S COLLEGE AVE	51-3

EXECUTIVE SUMMARY

<u>Site</u>	<u>Address</u>	<u>Map ID</u>
COUNTRY CLEAN	116 E FOOTHILLS PKWY	76-3
VANS CLEANERS	702 N LINCOLN AVE	175-12
LESLIE CLEANERS	301 NORTH LINCOLN	180-12, 15
ESPRIT CLEANERS	2130 N MAIN ST #10	250-27
CURT'S CLEANERS, LTD.	504 MOUNTAIN VIEW AVE	265-27
NEW METHOD CLNRS	620 10TH AVE	273-27

PROPRIETARY DATABASES

Former Manufactured Gas (Coal Gas) Sites:

The existence and location of Coal Gas sites is provided exclusively to EDR by Real Property Scan, Inc. Copyright 1993 Real Property Scan, Inc. For a technical description of the types of hazards which may be found at such sites, contact your EDR customer service representative

A review of the Coal Gas list, as provided by EDR, has revealed that there is 1 Coal Gas site within the searched area.

<u>Site</u>	<u>Address</u>	<u>Map ID</u>
POUDRE VALLEY GAS CO.	105 WILLOW	2-1

BROWNFIELDS DATABASES

CO VCP:Sites for which the Voluntary Cleanup Program has received applications.

A review of the VCP list, as provided by EDR, and dated 06/29/2005 has revealed that there are 10 VCP sites within the searched area.

<u>Site</u>	<u>Address</u>	<u>Map ID</u>
FT COLLINS RR REALIGN	COLLEGE / WILLOW	2-1
POUDRE VALLEY REA INC	4809 S COLLEGE AVE	102-6
GREAT WESTERN LIME PIT	NICKEL / MADISON	166-12,13
AGILENT TECHNOLOGIES	800 S TAFT	198-15
BOULDER COUNTY PARCEL	657 17 AVE	254-27
FOOTHILLS CARE CENTER	1440 COFFMAN	264-27
FOOTHILLS CARE CENTER	1440 COFFMAN ST	264-27
SHERWOOD ENTERPRISES	120 9TH AVE	276-27,29
LONGMONT SUGAR;COOLING PONDS	11939 SUGAR MILL RD	310-29
STAODYN BLDG	1225 KEN PRATT BLVD	326-29

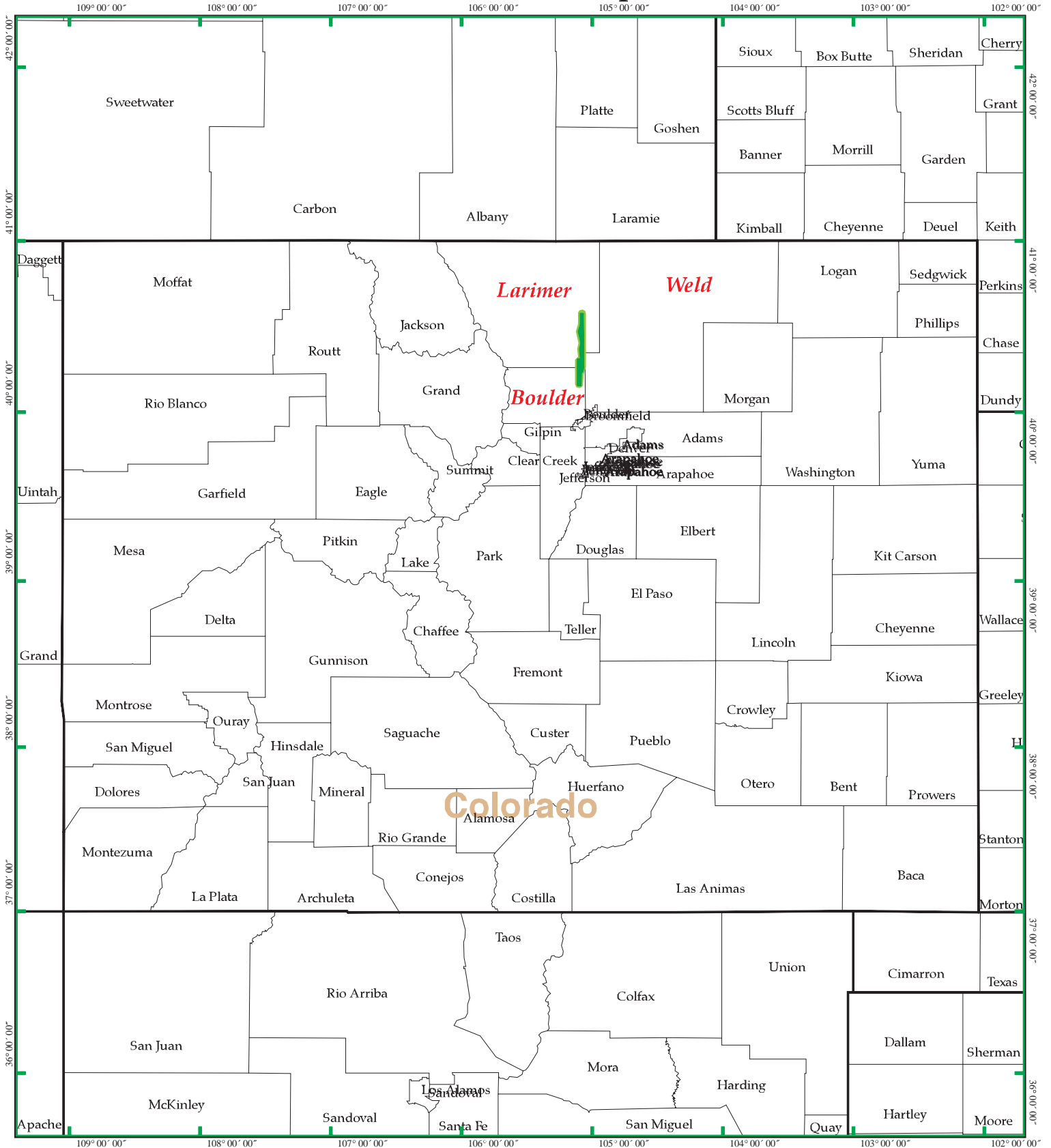
EXECUTIVE SUMMARY

Please refer to the end of the findings report for unmapped orphan sites due to poor or inadequate address information.

Section 1

Overview and Key Map

Overview Map

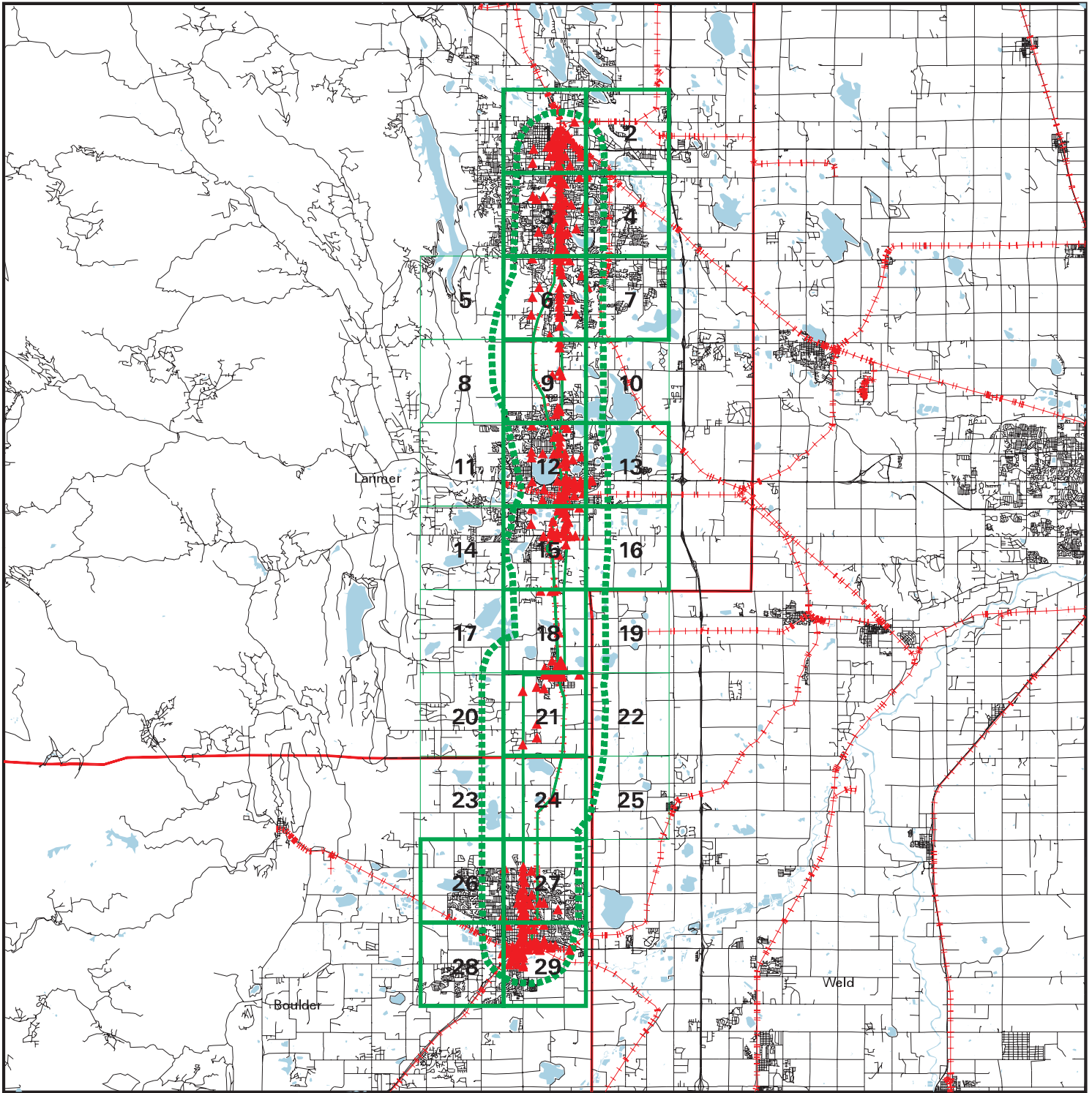


EDR DataMap(TM) - Environmental Atlas(TM)

287 Corridor-N I-25 EIS



Key Map

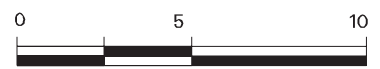


EDR DataMap(TM) - Environmental Atlas(TM)

287 Corridor-N I-25 EIS

Legend

- | | | | | |
|-------------------------|----------------|-------------|-------------------|--------------|
| Roads | Waterways | Powerlines | Water | Listed Sites |
| Major Roads | Railroads | Pipelines | Superfund Sites | |
| Contour Lines | Study Boundary | Fault Lines | Federal DOD Sites | |
| Indian Reservations BIA | | | | |

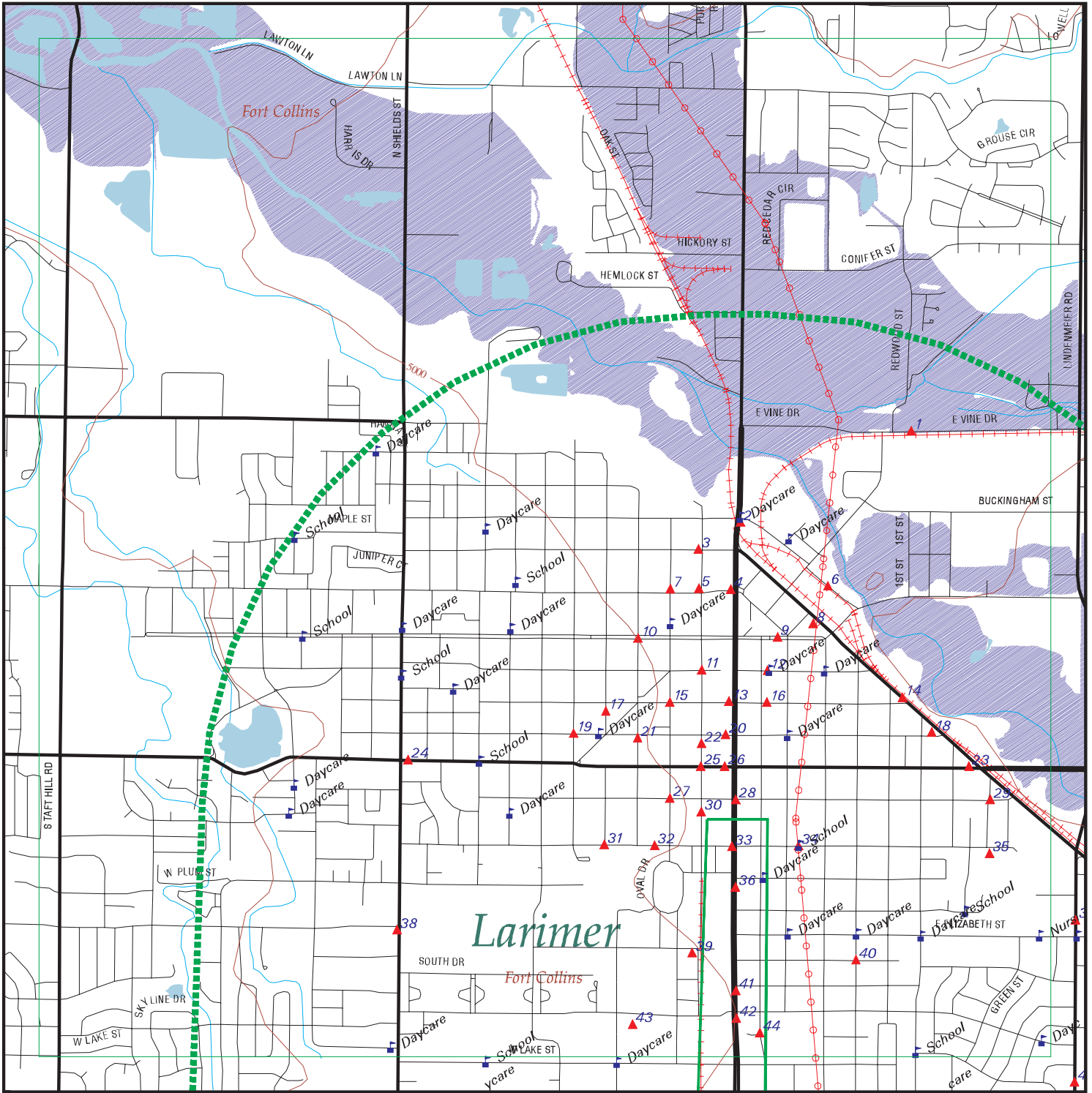


Scale in Miles

Section 2

**Focus Maps and
Findings**

Focus Map 1



EDR DataMap™ - Environmental Atlas™

287 Corridor-N I-25 EIS

Legend

- | | | | | |
|--------------------|-------------------------|-------------|-------------------|--------------|
| Roads | Waterways | Powerlines | Water | Listed Sites |
| Major Roads | Railroads | Pipelines | Superfund Sites | |
| Contour Lines | Study Boundary | Fault Lines | Federal DOD Sites | |
| 100-Yr Flood Zones | Indian Reservations BIA | | | |



Scale in Miles

FOCUS MAP 1 SUMMARY

<u>Database</u>	<u>Total Plotted</u>
<u>FEDERAL ASTM STANDARD</u>	
NPL	0
Proposed NPL	0
CERCLIS	0
CERC-NFRAP	2
CORRACTS	1
RCRA TSD	1
RCRA Lg. Quan. Gen.	1
RCRA Sm. Quan. Gen.	23
ERNS	5
<u>STATE ASTM STANDARD</u>	
State Haz. Waste	N/A
State Landfill	0
LUST	37
CO TRUST	10
UST	44
INDIAN UST	0
INDIAN LUST	0
VCP	1
<u>FEDERAL ASTM SUPPLEMENTAL</u>	
CONSENT	0
ROD	0
Delisted NPL	0
FINDS	31
HMIRS	0
MLTS	0
MINES	0
NPL Liens	0
PADS	1
US ENG CONTROLS	0
DOD	0
INDIAN RESERV	0
FUDS	0
ODI	0
UMTRA	0
RAATS	0
TRIS	0
TSCA	0
SSTS	0
FTTS	0
<u>STATE OR LOCAL ASTM SUPPLEMENTAL</u>	
Historical Landfill	0

FOCUS MAP 1 SUMMARY

<u>Database</u>	<u>Total Plotted</u>
AST	5
CO ERNS	3
Methane Site	0
UMTRA	0
CDL	0
DRYCLEANERS	2
Methane Investigation	0
 <u>EDR PROPRIETARY HISTORICAL DATABASES</u>	
Coal Gas	1
 <u>BROWNFIELDS DATABASES</u>	
US BROWNFIELDS	0
US INST CONTROL	0
AUL	0
VCP	1

NOTES:

Sites may be listed in more than one database

N/A = This State does not maintain a SHWS list. See the Federal CERCLIS list.

MAP FINDINGS
FOCUS MAP 1

Map ID	Site	Database(s)	EPA ID Number
--------	------	-------------	---------------

1	LARIMER COUNTY FLEET SERVICES 614 E VINE DR FORT COLLINS, CO 80524	RCRA-SQG FINDS LUST CO TRUST CERC-NFRAP	1000254968 COD980666010
---	---	--	------------------------------------

CERCLIS-NFRAP Classification Data:

Federal Facility: Not a Federal Facility
Non NPL Code: NFRAP
NPL Status: Not on the NPL

CERCLIS-NFRAP Assessment History:

Assessment: DISCOVERY	Completed: 11/01/1980
Assessment: PRELIMINARY ASSESSMENT	Completed: 02/01/1984
Assessment: ARCHIVE SITE	Completed: 12/01/1984
Assessment: SITE INSPECTION	Completed: 12/01/1984

RCRAInfo:

Owner: LARIMER COUNTY
(999) 999-9999
EPA ID: COD980666010

Contact: Not reported

Classification: Conditionally Exempt Small Quantity Generator
TSDF Activities: Not reported

Violation Status: Violations exist

Regulation Violated:	Not reported
Area of Violation:	GENERATOR-ALL REQUIREMENTS (OVERSIGHT)
Date Violation Determined:	04/01/1988
Actual Date Achieved Compliance:	09/10/1988
Enforcement Action:	WRITTEN INFORMAL
Enforcement Action Date:	08/10/1988
Penalty Type:	Not reported

There are 1 violation record(s) reported at this site:

<u>Evaluation</u>	<u>Area of Violation</u>	<u>Date of Compliance</u>
Non-Financial Record Review	GENERATOR-ALL REQUIREMENTS (OVERSIGHT)	19880910

FINDS:

Other Pertinent Environmental Activity Identified at Site:
AEROMETRIC INFORMATION RETRIEVAL SYSTEM/AIRS FACILITY SYSTEM
NATIONAL EMISSIONS INVENTORY
RESOURCE CONSERVATION AND RECOVERY ACT INFORMATION SYSTEM

LUST:

Log Date: 05/18/89
Event ID: 1719
Status: Closed

Log Date: 12/30/93
Event ID: 1758
Status: Closed

Log Date: 11/16/98
Event ID: 7006
Status: Closed

CO TRUST:

Facility ID: 11341

MAP FINDINGS
FOCUS MAP 1

Map ID	Site	Database(s)	EPA ID Number
	LARIMER COUNTY FLEET SERVICES (Continued)		1000254968
	RAP ID: 1212		
	Payee Name: LARIMER COUNTY		
	Event ID : 1758		
	Petro Storage Tank Commission Date: 7/26/1996		
	Facility ID: 11341		
	RAP ID: 3498		
	Payee Name: LARIMER COUNTY		
	Event ID : 1758		
	Petro Storage Tank Commission Date: Not reported		
2	CSU RESEARCH FOUNDATION FACILITY 429 N COLLEGE AVE FORT COLLINS, CO 80524	LUST	S103853446 N/A
	LUST:		
	Log Date: 11/13/90		
	Event ID: 3660		
	Status: Closed		
2	J & M PRECISION AUTOMOTIVE 425 N COLLEGE AVE FORT COLLINS, CO 80524	LUST UST	U003121240 N/A
	LUST:		
	Log Date: 09/04/97		
	Event ID: 5943		
	Status: Closed		
	UST:		
	Facility ID: 4291		
	Owner Name: JACK HIBLER		
	Owner Address: 425 N COLLEGE AVE FORT COLLINS, CO 80524		
	Owner ID: 2963		
	Tank ID: 12088		
	Tank Count: 22615		
	Tank Tag: '4291-1		
	Tank Type: UST		
	Facility Status: Not reported		
	Tank Owner: Not reported		
	Tank Capacity: 99999999		
	Tank Chemical: Gasoline		

MAP FINDINGS
FOCUS MAP 1

Map ID Site Database(s) EPA ID Number

J & M PRECISION AUTOMOTIVE (Continued)

U003121240

Facility ID: 4291
Owner Name: JACK HIBLER
Owner Address: 425 N COLLEGE AVE
FORT COLLINS, CO 80524
Owner ID: 2963
Tank ID: 12089
Tank Count: 22615
Tank Tag: '4291-2
Tank Type: UST
Facility Status: Not reported
Tank Owner: Not reported
Tank Capacity: 99999999
Tank Chemical: Gasoline

Facility ID: 4291
Owner Name: JACK HIBLER
Owner Address: 425 N COLLEGE AVE
FORT COLLINS, CO 80524
Owner ID: 2963
Tank ID: 12090
Tank Count: 22615
Tank Tag: '4291-3
Tank Type: UST
Facility Status: Not reported
Tank Owner: Not reported
Tank Capacity: 99999999
Tank Chemical: 4 - Diesel

Facility ID: 4291
Owner Name: JACK HIBLER
Owner Address: 425 N COLLEGE AVE
FORT COLLINS, CO 80524
Owner ID: 2963
Tank ID: 12091
Tank Count: 22615
Tank Tag: '4291-4
Tank Type: UST
Facility Status: Not reported
Tank Owner: Not reported
Tank Capacity: 99999999
Tank Chemical: Kerosene

Facility ID: 4291
Owner Name: JACK HIBLER
Owner Address: 425 N COLLEGE AVE
FORT COLLINS, CO 80524
Owner ID: 2963
Tank ID: 12092
Tank Count: 22615
Tank Tag: '4291-5
Tank Type: UST
Facility Status: Not reported
Tank Owner: Not reported
Tank Capacity: 500
Tank Chemical: 6 - Used Oil (Waste Oil)

MAP FINDINGS
FOCUS MAP 1

Map ID Site Database(s) EPA ID Number

J & M PRECISION AUTOMOTIVE (Continued)

U003121240

Facility ID: 4291
Owner Name: JACK HIBLER
Owner Address: 425 N COLLEGE AVE
FORT COLLINS, CO 80524
Owner ID: 2963
Tank ID: 12093
Tank Count: 22615
Tank Tag: '4291-6
Tank Type: UST
Facility Status: Not reported
Tank Owner: Not reported
Tank Capacity: 99999999
Tank Chemical: Gasoline

Facility ID: 4291
Owner Name: JACK HIBLER
Owner Address: 425 N COLLEGE AVE
FORT COLLINS, CO 80524
Owner ID: 2963
Tank ID: 12094
Tank Count: 22615
Tank Tag: '4291-7
Tank Type: UST
Facility Status: Not reported
Tank Owner: Not reported
Tank Capacity: 99999999
Tank Chemical: Gasoline

Facility ID: 4291
Owner Name: JACK HIBLER
Owner Address: 425 N COLLEGE AVE
FORT COLLINS, CO 80524
Owner ID: 2963
Tank ID: 12095
Tank Count: 22615
Tank Tag: '4291-8
Tank Type: UST
Facility Status: Not reported
Tank Owner: Not reported
Tank Capacity: 99999999
Tank Chemical: Gasoline

Facility ID: 4291
Owner Name: JACK HIBLER
Owner Address: 425 N COLLEGE AVE
FORT COLLINS, CO 80524
Owner ID: 2963
Tank ID: 12096
Tank Count: 22615
Tank Tag: '4291-9
Tank Type: UST
Facility Status: Not reported
Tank Owner: Not reported
Tank Capacity: 99999999
Tank Chemical: 6 - Used Oil (Waste Oil)

MAP FINDINGS
FOCUS MAP 1

Map ID	Site	Database(s)	EPA ID Number
--------	------	-------------	---------------

J & M PRECISION AUTOMOTIVE (Continued)

U003121240

Facility ID: 4291
 Owner Name: JACK HIBLER
 Owner Address: 425 N COLLEGE AVE
 FORT COLLINS, CO 80524
 Owner ID: 2963
 Tank ID: 12097
 Tank Count: 22615
 Tank Tag: '4291-10
 Tank Type: UST
 Facility Status: Not reported
 Tank Owner: Not reported
 Tank Capacity: 99999999
 Tank Chemical: Gasoline

2

**RAPID LUBE ADA
410 N COLLEGE
FORT COLLINS, CO 80524**

**LUST 1000472000
UST N/A
AST**

LUST:
 Log Date: 12/06/93
 Event ID: 4620
 Status: Closed

UST:
 Facility ID: 6399
 Owner Name: JAMES MCBRIDE
 Owner Address: PO BOX 1463
 LOVELAND, CO 80539
 Owner ID: 2993
 Tank ID: 17073
 Tank Count: 22615
 Tank Tag: '6399-1
 Tank Type: UST
 Facility Status: Not reported
 Tank Owner: Not reported
 Tank Capacity: 6000
 Tank Chemical: 6 - Used Oil (Waste Oil)

Facility ID: 6399
 Owner Name: JAMES MCBRIDE
 Owner Address: PO BOX 1463
 LOVELAND, CO 80539
 Owner ID: 2993
 Tank ID: 17074
 Tank Count: 22615
 Tank Tag: '6399-2
 Tank Type: UST
 Facility Status: Not reported
 Tank Owner: Not reported
 Tank Capacity: 4000
 Tank Chemical: 6 - Used Oil (Waste Oil)

MAP FINDINGS
FOCUS MAP 1

Map ID	Site	Database(s)	EPA ID Number
--------	------	-------------	---------------

RAPID LUBE ADA (Continued)

1000472000

Facility ID: 6399
 Owner Name: JAMES MCBRIDE
 Owner Address: PO BOX 1463
 LOVELAND, CO 80539
 Owner ID: 2993
 Tank ID: 17075
 Tank Count: 22615
 Tank Tag: '6399-3
 Tank Type: UST
 Facility Status: Not reported
 Tank Owner: Not reported
 Tank Capacity: 4000
 Tank Chemical: 6 - Used Oil (Waste Oil)

AST:

Facility ID: 566
 Owner ID: 19499
 Owner: RAPID LUBE ADAI LTD
 Owner Address: 410 N COLLEGE AVE
 FORT COLLINS, CO 80524
 Owner County: LARIMER
 Capacity: 1000
 Tank ID: 1783
 Tank Owner: Not reported
 Tank Count: 14441
 Tank Tag: '566-1
 Tank Contents: 6 - Used Oil (Waste Oil)
 Tank Type: AST
 Facility Status: OPEN

2

**FT COLLINS RR REALIGN
 COLLEGE / WILLOW
 FORT COLLINS, CO 80524**

**VCP S105156511
 N/A**

CO VCP:

File Number: 960410-1
 Application Type: Voluntary Cleanup
 CO ID : COM000002876
 Program : VCRA
 Application ID : VA-00044
 Applicant name : FT COLLINS RR REALIGN I
 Supplemental address : Not reported
 Major contaminants : Not reported
 Parent program : Not reported
 Parent ID : Not reported
 Parent type : Not reported
 Date received : 04/10/96
 Extension Y or N : No
 Length (days) : 0
 Date due : 05/24/96
 Decision : REVOKED
 Date Review Complete : 05/24/96
 Decision reason : Not reported
 Date revoked : 9/1/1997
 Reason for revoke : Not reported
 Remediation start date : 05/24/97
 Remediation end date : 05/24/98

MAP FINDINGS
FOCUS MAP 1

Map ID Site Database(s) EPA ID Number

FT COLLINS RR REALIGN (Continued)

S105156511

Remed Complete Date : Not reported
 Review cost : 2613.80
 Tax credit : No
 Tax credit : Not reported
 Residences created : Not reported
 Jobs created : Not reported
 Cleanup acres : 0
 Other issues : CERCLIS4
 Media Affected : SOIL petrleum GROUND WATER voc's
 Land Use Restrictions : INDUSTRIAL 1 N

File Number: 961125-1
 Application Type: No action determined
 CO ID : COM000002876
 Program : VCRA
 Application ID : VA-00066
 Applicant name : FT COLLINS RR REALIGN II
 Supplemental address : Not reported
 Major contaminants : Not reported
 Parent program : VCRA
 Parent ID : VA-00044
 Parent type : VCUP
 Date received : 11/25/96
 Extension Y or N : Yes
 Length (days) : 262
 Date due : 09/28/97
 Decision : DENIED
 Date Review Complete : 09/18/97
 Decision reason : Not reported
 Date revoked : Not reported
 Reason for revoke : Not reported
 Remediation start date : / /
 Remediation end date : / /
 Remed Complete Date : Not reported
 Review cost : 2165.72
 Tax credit : No
 Tax credit : Not reported
 Residences created : Not reported
 Jobs created : Not reported
 Cleanup acres : 0
 Other issues : CERCLIS4
 Media Affected : SOIL petroleum GROUND WATER voc's
 Land Use Restrictions : INDUSTRIAL 1 N

**2 POUDDRE VALLEY GAS CO.
 105 WILLOW
 FORT COLLINS, CO 80524**

**Coal Gas G000001688
 N/A**

COAL GAS SITE DESCRIPTION:

1907, 1911, 1927, merged with Public Service Co. of Colorado (10/9/26), 1948, Public Service Co. of Colorado owns site, gas holders gone. Poudre Valley Gas Co. is located on the southwest side of Willow just north of the intersection with Pine St. Site is east of N. College. Site is bordered on the southwest by railroad lines.

©Copyright 1993 Real Property Scan, Inc.

MAP FINDINGS
FOCUS MAP 1

Map ID	Site	Database(s)	EPA ID Number
2	COLORADO FLOOD SITES ON COLLEGE AVE AND FT COLLINS TRAILER FT COLLINS, CO 80524 <p>CERCLIS-NFRAP Classification Data: Federal Facility: Not a Federal Facility Non NPL Code: Removal Only Site (No Site Assessment Work Needed) NPL Status: Not on the NPL Site Description: Flooding on the Poudre and South Platte Rivers have caused the release of hazardous materials (drums, tanks, etc.)</p> <p>CERCLIS-NFRAP Assessment History: Assessment: REMOVAL ASSESSMENT Completed: 07/31/1997 Assessment: ARCHIVE SITE Completed: 05/21/2003</p>	CERC-NFRAP	1001212396 CO0002005734
2	SCHRADER OIL CO BULK PLANT 320 N COLLEGE AVE FORT COLLINS, CO 80524 <p>LUST: Log Date: 03/02/95 Event ID: 2223 Status: Closed</p> <p>Log Date: 12/26/90 Event ID: 2287 Status: Closed</p> <p>Log Date: 10/01/98 Event ID: 6901 Status: Closed</p> <p>CO TRUST: Facility ID: 2461 RAP ID: 2428 Payee Name: SCHRADER OIL COMPANY Event ID : 2223 Petro Storage Tank Commission Date: Not reported</p> <p>Facility ID: 2461 RAP ID: 1927 Payee Name: SCHRADER OIL COMPANY Event ID : 2223 Petro Storage Tank Commission Date: 11/7/1997</p> <p>Facility ID: 2461 RAP ID: 2963 Payee Name: SCHRADER OIL COMPANY Event ID : 2223 Petro Storage Tank Commission Date: Not reported</p>	LUST UST CO TRUST AST	U003550502 N/A

MAP FINDINGS
FOCUS MAP 1

Map ID Site Database(s) EPA ID Number

SCHRADER OIL CO BULK PLANT (Continued)

U003550502

UST:

Facility ID: 2461
Owner Name: SCHRADER OIL CO
Owner Address: 320 N COLLEGE AVE
FORT COLLINS, CO 80524
Owner ID: 4743
Tank ID: 6872
Tank Count: 22615
Tank Tag: '2461-1
Tank Type: UST
Facility Status: Not reported
Tank Owner: Not reported
Tank Capacity: 20000
Tank Chemical: Gasoline

Facility ID: 2461
Owner Name: SCHRADER OIL CO
Owner Address: 320 N COLLEGE AVE
FORT COLLINS, CO 80524
Owner ID: 4743
Tank ID: 6873
Tank Count: 22615
Tank Tag: '2461-2
Tank Type: UST
Facility Status: Not reported
Tank Owner: Not reported
Tank Capacity: 6000
Tank Chemical: Gasoline

Facility ID: 2461
Owner Name: SCHRADER OIL CO
Owner Address: 320 N COLLEGE AVE
FORT COLLINS, CO 80524
Owner ID: 4743
Tank ID: 6874
Tank Count: 22615
Tank Tag: '2461-3
Tank Type: UST
Facility Status: Not reported
Tank Owner: Not reported
Tank Capacity: 8000
Tank Chemical: 4 - Diesel

Facility ID: 2461
Owner Name: SCHRADER OIL CO
Owner Address: 320 N COLLEGE AVE
FORT COLLINS, CO 80524
Owner ID: 4743
Tank ID: 6875
Tank Count: 22615
Tank Tag: '2461-4
Tank Type: UST
Facility Status: Not reported
Tank Owner: Not reported
Tank Capacity: 4000
Tank Chemical: 4 - Diesel

MAP FINDINGS
FOCUS MAP 1

Map ID Site Database(s) EPA ID Number

SCHRADER OIL CO BULK PLANT (Continued)

U003550502

Facility ID: 2461
Owner Name: SCHRADER OIL CO
Owner Address: 320 N COLLEGE AVE
FORT COLLINS, CO 80524
Owner ID: 4743
Tank ID: 6876
Tank Count: 22615
Tank Tag: '2461-5
Tank Type: UST
Facility Status: Not reported
Tank Owner: Not reported
Tank Capacity: 1000
Tank Chemical: Kerosene

Facility ID: 2461
Owner Name: SCHRADER OIL CO
Owner Address: 320 N COLLEGE AVE
FORT COLLINS, CO 80524
Owner ID: 4743
Tank ID: 6877
Tank Count: 22615
Tank Tag: '2461-6
Tank Type: UST
Facility Status: Not reported
Tank Owner: Not reported
Tank Capacity: 8000
Tank Chemical: 4 - Diesel

Facility ID: 2461
Owner Name: SCHRADER OIL CO
Owner Address: 320 N COLLEGE AVE
FORT COLLINS, CO 80524
Owner ID: 4743
Tank ID: 6878
Tank Count: 22615
Tank Tag: '2461-7
Tank Type: UST
Facility Status: Not reported
Tank Owner: Not reported
Tank Capacity: 6000
Tank Chemical: Gasoline

Facility ID: 2461
Owner Name: SCHRADER OIL CO
Owner Address: 320 N COLLEGE AVE
FORT COLLINS, CO 80524
Owner ID: 4743
Tank ID: 6879
Tank Count: 22615
Tank Tag: '2461-8
Tank Type: UST
Facility Status: Not reported
Tank Owner: Not reported
Tank Capacity: 4000
Tank Chemical: Gasoline

MAP FINDINGS
FOCUS MAP 1

Map ID	Site	Database(s)	EPA ID Number
--------	------	-------------	---------------

SCHRADER OIL CO BULK PLANT (Continued)

U003550502

AST:
 Facility ID: 2461
 Owner ID: 4743
 Owner: SCHRADER OIL CO
 Owner Address: 320 N COLLEGE AVE

 FORT COLLINS, CO 80524
 Owner County: LARIMER
 Capacity: 0
 Tank ID: 36564
 Tank Owner: Not reported
 Tank Count: 14441
 Tank Tag: '2461-9
 Tank Contents: LPG
 Tank Type: LPG
 Facility Status: OPEN

2

**SCOUT 66
 320 N COLLEGE AVE
 FORT COLLINS, CO 80524**

**LUST U003550503
 UST N/A
 CO TRUST
 AST**

LUST:
 Log Date: 12/26/96
 Event ID: 4273
 Status: Open

CO TRUST:
 Facility ID: 2480
 RAP ID: 7611
 Payee Name: SCHRADER OIL COMPANY
 Event ID : 4273
 Petro Storage Tank Commission Date: Not reported

Facility ID: 2480
 RAP ID: 4905
 Payee Name: SCHRADER OIL COMPANY
 Event ID : 4273
 Petro Storage Tank Commission Date: Not reported

Facility ID: 2480
 RAP ID: 3348
 Payee Name: SCHRADER OIL COMPANY
 Event ID : 4273
 Petro Storage Tank Commission Date: Not reported

Facility ID: 2480
 RAP ID: 10792
 Payee Name: SCHRADER OIL COMPANY
 Event ID : 4273
 Petro Storage Tank Commission Date: Not reported

Facility ID: 2480
 RAP ID: 4273
 Payee Name: SCHRADER OIL COMPANY
 Event ID : 4273
 Petro Storage Tank Commission Date: Not reported

MAP FINDINGS
FOCUS MAP 1

Map ID Site Database(s) EPA ID Number

SCOUT 66 (Continued)

U003550503

Facility ID: 2480
RAP ID: 8941
Payee Name: SCHRADER OIL COMPANY
Event ID : 4273
Petro Storage Tank Commission Date: Not reported

Facility ID: 2480
RAP ID: 3113
Payee Name: SCHRADER OIL COMPANY
Event ID : 4273
Petro Storage Tank Commission Date: 8/13/1999

Facility ID: 2480
RAP ID: 10514
Payee Name: SCHRADER OIL COMPANY
Event ID : 4273
Petro Storage Tank Commission Date: Not reported

Facility ID: 2480
RAP ID: 5810
Payee Name: SCHRADER OIL COMPANY
Event ID : 4273
Petro Storage Tank Commission Date: Not reported

Facility ID: 2480
RAP ID: 6609
Payee Name: SCHRADER OIL COMPANY
Event ID : 4273
Petro Storage Tank Commission Date: Not reported

Facility ID: 2480
RAP ID: 2909
Payee Name: SCHRADER OIL COMPANY
Event ID : 4273
Petro Storage Tank Commission Date: 8/13/1999

UST:

Facility ID: 2480
Owner Name: SCHRADER OIL CO
Owner Address: 320 N COLLEGE AVE
 FORT COLLINS, CO 80524
Owner ID: 4743
Tank ID: 6921
Tank Count: 22615
Tank Tag: '2480-1
Tank Type: UST
Facility Status: Not reported
Tank Owner: Not reported
Tank Capacity: 6000
Tank Chemical: Gasoline

MAP FINDINGS
FOCUS MAP 1

Map ID Site Database(s) EPA ID Number

SCOUT 66 (Continued)

U003550503

Facility ID: 2480
Owner Name: SCHRADER OIL CO
Owner Address: 320 N COLLEGE AVE
FORT COLLINS, CO 80524
Owner ID: 4743
Tank ID: 6922
Tank Count: 22615
Tank Tag: '2480-2
Tank Type: UST
Facility Status: Not reported
Tank Owner: Not reported
Tank Capacity: 8000
Tank Chemical: Gasoline

Facility ID: 2480
Owner Name: SCHRADER OIL CO
Owner Address: 320 N COLLEGE AVE
FORT COLLINS, CO 80524
Owner ID: 4743
Tank ID: 6923
Tank Count: 22615
Tank Tag: '2480-3
Tank Type: UST
Facility Status: Not reported
Tank Owner: Not reported
Tank Capacity: 4000
Tank Chemical: Gasoline

Facility ID: 2480
Owner Name: SCHRADER OIL CO
Owner Address: 320 N COLLEGE AVE
FORT COLLINS, CO 80524
Owner ID: 4743
Tank ID: 6924
Tank Count: 22615
Tank Tag: '2480-4
Tank Type: UST
Facility Status: Not reported
Tank Owner: Not reported
Tank Capacity: 3000
Tank Chemical: 4 - Diesel

Facility ID: 2480
Owner Name: SCHRADER OIL CO
Owner Address: 320 N COLLEGE AVE
FORT COLLINS, CO 80524
Owner ID: 4743
Tank ID: 6925
Tank Count: 22615
Tank Tag: '2480-5
Tank Type: UST
Facility Status: Not reported
Tank Owner: Not reported
Tank Capacity: 2000
Tank Chemical: Kerosene

MAP FINDINGS
FOCUS MAP 1

Map ID Site Database(s) EPA ID Number

SCOUT 66 (Continued)

U003550503

Facility ID: 2480
Owner Name: SCHRADER OIL CO
Owner Address: 320 N COLLEGE AVE
FORT COLLINS, CO 80524
Owner ID: 4743
Tank ID: 6926
Tank Count: 22615
Tank Tag: '2480-6
Tank Type: UST
Facility Status: Not reported
Tank Owner: Not reported
Tank Capacity: 560
Tank Chemical: 6 - Used Oil (Waste Oil)

Facility ID: 2480
Owner Name: SCHRADER OIL CO
Owner Address: 320 N COLLEGE AVE
FORT COLLINS, CO 80524
Owner ID: 4743
Tank ID: 6927
Tank Count: 14441
Tank Tag: '2480-7
Tank Type: UST
Facility Status: OPEN
Tank Owner: Not reported
Tank Capacity: 10000
Tank Chemical: 1 - Unleaded Regular (RUL)

Facility ID: 2480
Owner Name: SCHRADER OIL CO
Owner Address: 320 N COLLEGE AVE
FORT COLLINS, CO 80524
Owner ID: 4743
Tank ID: 6928
Tank Count: 14441
Tank Tag: '2480-8
Tank Type: UST
Facility Status: OPEN
Tank Owner: Not reported
Tank Capacity: 8000
Tank Chemical: 3 - Unleaded Premium (PUL)

Facility ID: 2480
Owner Name: SCHRADER OIL CO
Owner Address: 320 N COLLEGE AVE
FORT COLLINS, CO 80524
Owner ID: 4743
Tank ID: 6929
Tank Count: 14441
Tank Tag: '2480-9
Tank Type: UST
Facility Status: OPEN
Tank Owner: Not reported
Tank Capacity: 6000
Tank Chemical: 4 - Diesel

MAP FINDINGS
FOCUS MAP 1

Map ID	Site	Database(s)	EPA ID Number
	SCOUT 66 (Continued)		U003550503
	Facility ID: 2480 Owner Name: SCHRADER OIL CO Owner Address: 320 N COLLEGE AVE FORT COLLINS, CO 80524 Owner ID: 4743 Tank ID: 6930 Tank Count: 14441 Tank Tag: '2480-10 Tank Type: UST Facility Status: OPEN Tank Owner: Not reported Tank Capacity: 2000 Tank Chemical: Kerosene AST: Facility ID: 2480 Owner ID: 4743 Owner: SCHRADER OIL CO Owner Address: 320 N COLLEGE AVE FORT COLLINS, CO 80524 Owner County: LARIMER Capacity: 0 Tank ID: 36264 Tank Owner: Not reported Tank Count: 14441 Tank Tag: '2480-11 Tank Contents: LPG Tank Type: LPG Facility Status: OPEN		
3	FUGATE OIL CO BULK PLANT 225 MAPLE ST FORT COLLINS, CO 80521	LUST	S105274047 N/A
	LUST: Log Date: 02/05/92 Event ID: 3094 Status: Closed		
3	SINCLAIR BULK FUEL STORAGE 208 MAPLE ST FORT COLLINS, CO 80521	LUST	S102719361 N/A
	LUST: Log Date: 05/28/97 Event ID: 4209 Status: Closed		

MAP FINDINGS
FOCUS MAP 1

Map ID	Site	Database(s)	EPA ID Number
3	TEXACO BULK PLANT 51-633 201 MAPLE ST FORT COLLINS, CO 80522	LUST UST	U003120909 N/A
	LUST: Log Date: 09/10/90 Event ID: 5196 Status: Closed		
	UST: Facility ID: 3238 Owner Name: SHELL OIL PRODUCTS U S Owner Address: 603 E DIEHL RD STE 103 NAPERVILLE, IL 60563 Owner ID: 5110 Tank ID: 8923 Tank Count: 22615 Tank Tag: '3238-1 Tank Type: UST Facility Status: Not reported Tank Owner: Not reported Tank Capacity: 10000 Tank Chemical: Gasoline		
	Facility ID: 3238 Owner Name: SHELL OIL PRODUCTS U S Owner Address: 603 E DIEHL RD STE 103 NAPERVILLE, IL 60563 Owner ID: 5110 Tank ID: 8924 Tank Count: 22615 Tank Tag: '3238-2 Tank Type: UST Facility Status: Not reported Tank Owner: Not reported Tank Capacity: 10000 Tank Chemical: Gasoline		
	Facility ID: 3238 Owner Name: SHELL OIL PRODUCTS U S Owner Address: 603 E DIEHL RD STE 103 NAPERVILLE, IL 60563 Owner ID: 5110 Tank ID: 8925 Tank Count: 22615 Tank Tag: '3238-3 Tank Type: UST Facility Status: Not reported Tank Owner: Not reported Tank Capacity: 4000 Tank Chemical: Kerosene		

MAP FINDINGS
FOCUS MAP 1

Map ID Site Database(s) EPA ID Number

TEXACO BULK PLANT 51-633 (Continued)

U003120909

Facility ID: 3238
Owner Name: SHELL OIL PRODUCTS U S
Owner Address: 603 E DIEHL RD STE 103
NAPERVILLE, IL 60563
Owner ID: 5110
Tank ID: 8926
Tank Count: 22615
Tank Tag: '3238-4
Tank Type: UST
Facility Status: Not reported
Tank Owner: Not reported
Tank Capacity: 8000
Tank Chemical: Kerosene

Facility ID: 3238
Owner Name: SHELL OIL PRODUCTS U S
Owner Address: 603 E DIEHL RD STE 103
NAPERVILLE, IL 60563
Owner ID: 5110
Tank ID: 8927
Tank Count: 22615
Tank Tag: '3238-5
Tank Type: UST
Facility Status: Not reported
Tank Owner: Not reported
Tank Capacity: 8000
Tank Chemical: 4 - Diesel

Facility ID: 3238
Owner Name: SHELL OIL PRODUCTS U S
Owner Address: 603 E DIEHL RD STE 103
NAPERVILLE, IL 60563
Owner ID: 5110
Tank ID: 8928
Tank Count: 22615
Tank Tag: '3238-6
Tank Type: UST
Facility Status: Not reported
Tank Owner: Not reported
Tank Capacity: 8000
Tank Chemical: Gasoline

Facility ID: 3238
Owner Name: SHELL OIL PRODUCTS U S
Owner Address: 603 E DIEHL RD STE 103
NAPERVILLE, IL 60563
Owner ID: 5110
Tank ID: 8929
Tank Count: 22615
Tank Tag: '3238-7
Tank Type: UST
Facility Status: Not reported
Tank Owner: Not reported
Tank Capacity: 10000
Tank Chemical: Gasoline

MAP FINDINGS
FOCUS MAP 1

Map ID	Site	Database(s)	EPA ID Number
--------	------	-------------	---------------

4	ARROWSTAR GLASS 216 N COLLEGE AVE FORT COLLINS, CO 80522	LUST UST	U003195520 N/A
---	---	---------------------	---------------------------

LUST:
Log Date: 05/30/91
Event ID: 3498
Status: Closed

UST:
Facility ID: 5623
Owner Name: UNKNOWN
Owner Address: UNKNOWN
ZIPCODE UNKNOWN, XX 99999
Owner ID: 17701
Tank ID: 15345
Tank Count: 22615
Tank Tag: '5623-1
Tank Type: UST
Facility Status: Not reported
Tank Owner: Not reported
Tank Capacity: 99999999
Tank Chemical: Z Unknown

4	CARRIAGE SHOPPE INC. 215 NORTH COLLEGE AVENUE FT COLLINS, CO 80524	RCRA-SQG FINDS	1000358284 COD980956643
---	---	---------------------------	------------------------------------

RCRAInfo:
Owner: STEPHEN P. OR CAROLYN C. MECHAM
(999) 999-9999
EPA ID: COD980956643
Contact: LYNN MECHAM
(303) 482-3597

Classification: Small Quantity Generator
TSD Activities: Not reported
Violation Status: Violations exist

Regulation Violated: Not reported
Area of Violation: GENERATOR-ALL REQUIREMENTS (OVERSIGHT)
Date Violation Determined: 04/01/1988
Actual Date Achieved Compliance: 08/21/1988

Enforcement Action: WRITTEN INFORMAL
Enforcement Action Date: 07/21/1988
Penalty Type: Not reported

There are 1 violation record(s) reported at this site:

<u>Evaluation</u>	<u>Area of Violation</u>	<u>Date of Compliance</u>
Non-Financial Record Review	GENERATOR-ALL REQUIREMENTS (OVERSIGHT)	19880821

FINDS:
Other Pertinent Environmental Activity Identified at Site:
RESOURCE CONSERVATION AND RECOVERY ACT INFORMATION SYSTEM

MAP FINDINGS
FOCUS MAP 1

Map ID	Site	Database(s)	EPA ID Number
4	VACANT BUILDING 216 COLLEGE AVE FT COLLINS, CO 80526 RCRAInfo: Owner: HOME FEDERAL SAVINGS & LOAN (303) 482-3216 EPA ID: COD983775594 Contact: JAMES GALLEHSTEIN (303) 224-2465 Classification: Small Quantity Generator TSD Activities: Not reported Violation Status: No violations found FINDS: Other Pertinent Environmental Activity Identified at Site: RESOURCE CONSERVATION AND RECOVERY ACT INFORMATION SYSTEM	RCRA-SQG FINDS	1000599752 COD983775594
4	SUBURBANE PROPANE 203 N COLLEGE FORT COLLINS, CO 80524 AST: Facility ID: 16786 Owner ID: 19523 Owner: LPG UNKNOWN OWNER Owner Address: DIVISION OF OIL & PUBLIC SAFETY Owner County: DENVER, CO 80202 Owner County: DENVER Capacity: 0 Tank ID: 36753 Tank Owner: Not reported Tank Count: 14441 Tank Tag: '16786-1 Tank Contents: LPG Tank Type: LPG Facility Status: OPEN	AST	U003967385 N/A
4	KENS MUFFLER SHOP 200 N COLLEGE ST FORT COLLINS, CO 80524 LUST: Log Date: 11/16/95 Event ID: 2246 Status: Closed	LUST UST	U003240937 N/A

MAP FINDINGS
FOCUS MAP 1

Map ID Site Database(s) EPA ID Number

KENS MUFFLER SHOP (Continued)

U003240937

UST:

Facility ID: 11137
Owner Name: KEN & SUE REYNOLDS
Owner Address: 1219 N COLLEGE ST
FORT COLLINS, CO 80524
Owner ID: 3181
Tank ID: 30524
Tank Count: 22615
Tank Tag: '11137-1
Tank Type: UST
Facility Status: Not reported
Tank Owner: Not reported
Tank Capacity: 3300
Tank Chemical: Gasoline

Facility ID: 11137
Owner Name: KEN & SUE REYNOLDS
Owner Address: 1219 N COLLEGE ST
FORT COLLINS, CO 80524
Owner ID: 3181
Tank ID: 30525
Tank Count: 22615
Tank Tag: '11137-2
Tank Type: UST
Facility Status: Not reported
Tank Owner: Not reported
Tank Capacity: 3300
Tank Chemical: Gasoline

Facility ID: 11137
Owner Name: KEN & SUE REYNOLDS
Owner Address: 1219 N COLLEGE ST
FORT COLLINS, CO 80524
Owner ID: 3181
Tank ID: 30526
Tank Count: 22615
Tank Tag: '11137-3
Tank Type: UST
Facility Status: Not reported
Tank Owner: Not reported
Tank Capacity: 3300
Tank Chemical: Gasoline

Facility ID: 11137
Owner Name: KEN & SUE REYNOLDS
Owner Address: 1219 N COLLEGE ST
FORT COLLINS, CO 80524
Owner ID: 3181
Tank ID: 30527
Tank Count: 22615
Tank Tag: '11137-4
Tank Type: UST
Facility Status: Not reported
Tank Owner: Not reported
Tank Capacity: 1000
Tank Chemical: 6 - Used Oil (Waste Oil)

MAP FINDINGS
FOCUS MAP 1

Map ID	Site	Database(s)	EPA ID Number
4	DOWNTOWN DEVELOPMENT AUTHORITY 185 N COLLEGE AVE FORT COLLINS, CO 80524	LUST UST	U003116382 N/A
	LUST: Log Date: 10/01/96 Event ID: 5617 Status: Closed		
	UST: Facility ID: 9530 Owner Name: DOWNTOWN DEVELOPMENT Owner Address: 102 REMINGTON ST FORT COLLINS, CO 80524 Owner ID: 1928 Tank ID: 25337 Tank Count: 22615 Tank Tag: '9530-1 Tank Type: UST Facility Status: Not reported Tank Owner: Not reported Tank Capacity: 4000 Tank Chemical: Gasoline		
	Facility ID: 9530 Owner Name: DOWNTOWN DEVELOPMENT Owner Address: 102 REMINGTON ST FORT COLLINS, CO 80524 Owner ID: 1928 Tank ID: 25338 Tank Count: 22615 Tank Tag: '9530-2 Tank Type: UST Facility Status: Not reported Tank Owner: Not reported Tank Capacity: 4000 Tank Chemical: Gasoline		
	Facility ID: 9530 Owner Name: DOWNTOWN DEVELOPMENT Owner Address: 102 REMINGTON ST FORT COLLINS, CO 80524 Owner ID: 1928 Tank ID: 25339 Tank Count: 22615 Tank Tag: '9530-3 Tank Type: UST Facility Status: Not reported Tank Owner: Not reported Tank Capacity: 4000 Tank Chemical: Gasoline		

MAP FINDINGS
FOCUS MAP 1

Map ID	Site	Database(s)	EPA ID Number
	DOWNTOWN DEVELOPMENT AUTHORITY (Continued)		U003116382
	Facility ID: 9530 Owner Name: DOWNTOWN DEVELOPMENT Owner Address: 102 REMINGTON ST FORT COLLINS, CO 80524 Owner ID: 1928 Tank ID: 25340 Tank Count: 22615 Tank Tag: '9530-4 Tank Type: UST Facility Status: Not reported Tank Owner: Not reported Tank Capacity: 500 Tank Chemical: Gasoline		
5	RECYCLING SYSTEMS CORPORATION 217 NORTH MASON STREET FORT COLLINS, CO 80524	RCRA-SQG FINDS	1000441221 COD981540784
	RCRAInfo: Owner: SHEPHERD CR. TRI R SYSTEMS (999) 999-9999 EPA ID: COD981540784 Contact: CURTIS-R SHEPHERD (303) 484-2249 Classification: Small Quantity Generator TSD Activities: Not reported Violation Status: No violations found FINDS: Other Pertinent Environmental Activity Identified at Site: RESOURCE CONSERVATION AND RECOVERY ACT INFORMATION SYSTEM		
5	LARIMER COUNTY JUSTICE CENTER 201 LA PORTE FORT COLLINS, CO 80522	LUST	S103810080 N/A
	LUST: Log Date: 02/24/99 Event ID: 7272 Status: Closed		
5	POUDRE VALLEY CREAMERY 222 LAPORTE AVE FORT COLLINS, CO 80522	UST	U003241226 N/A

MAP FINDINGS
FOCUS MAP 1

Map ID	Site	Database(s)	EPA ID Number
	POUDRE VALLEY CREAMERY (Continued)		U003241226
	UST: Facility ID: 4325 Owner Name: POUDRE VALLEY CREAMERY Owner Address: 222 LAPORTE AVE BOX 525 FORT COLLINS, CO 80522 Owner ID: 4249 Tank ID: 12167 Tank Count: 22615 Tank Tag: '4325-1 Tank Type: UST Facility Status: Not reported Tank Owner: Not reported Tank Capacity: 2000 Tank Chemical: Gasoline		
6	RANCH-WAY INC 546 WILLOW ST FORT COLLINS, CO 80524	LUST UST CO TRUST	U003118853 N/A
	LUST: Log Date: 02/12/90 Event ID: 2399 Status: Closed CO TRUST: Facility ID: 7297 RAP ID: 34 Payee Name: Not reported Event ID : 2399 Petro Storage Tank Commission Date: 4/29/1991 UST: Facility ID: 7297 Owner Name: RANCH WAY INC Owner Address: 546 WILLOW ST FORT COLLINS, CO 80524 Owner ID: 4375 Tank ID: 19316 Tank Count: 22615 Tank Tag: '7297-1 Tank Type: UST Facility Status: Not reported Tank Owner: Not reported Tank Capacity: 1000 Tank Chemical: Gasoline		
7	STEWARD ENV CONSULTANTS INC 214 NORTH HOWES ST FORT COLLINS, CO 80521	RCRA-SQG FINDS	1004679143 COD982590952

MAP FINDINGS
FOCUS MAP 1

Map ID	Site	Database(s)	EPA ID Number
	STEWART ENV CONSULTANTS INC (Continued)		1004679143
	RCRAInfo: Owner: STEWART ENV CONSULTANTS INC (999) 999-9999 EPA ID: COD982590952 Contact: DAVID STEWART (303) 482-1348 Classification: Conditionally Exempt Small Quantity Generator TSD Activities: Not reported Violation Status: No violations found FINDS: Other Pertinent Environmental Activity Identified at Site: RESOURCE CONSERVATION AND RECOVERY ACT INFORMATION SYSTEM		
7	CITY HALL EAST 300 LAPORTE AVE FORT COLLINS, CO 80521	LUST UST	U003240398 N/A
	LUST: Log Date: 03/05/99 Event ID: 7311 Status: Closed UST: Facility ID: 3795 Owner Name: CITY OF FORT COLLINS Owner Address: 835 N WOOD ST PO BOX 580 FORT COLLINS, CO 80524 Owner ID: 1120 Tank ID: 10685 Tank Count: 22615 Tank Tag: '3795-1 Tank Type: UST Facility Status: Not reported Tank Owner: Not reported Tank Capacity: 285 Tank Chemical: 4 - Diesel		
8	HIDDEN TREASURE STRIPPING 400 JEFFERSON FT COLLINS, CO 80524	RCRA-SQG FINDS	1000858055 CO0000059774
	RCRAInfo: Owner: REX E. BATES (303) 495-1144 EPA ID: CO0000059774 Contact: KARL BRAUN (303) 495-1144 Classification: Conditionally Exempt Small Quantity Generator TSD Activities: Not reported		

MAP FINDINGS
FOCUS MAP 1

Map ID Site Database(s) EPA ID Number

HIDDEN TREASURE STRIPPING (Continued)

1000858055

Violation Status: Violations exist

Regulation Violated: 262.34.A.1
 Area of Violation: COPT E
 Date Violation Determined: 02/12/2003
 Actual Date Achieved Compliance: 03/31/2003

Regulation Violated: 262.34.A.1.1
 Area of Violation: COPT G
 Date Violation Determined: 02/12/2003
 Actual Date Achieved Compliance: 03/31/2003

Regulation Violated: 262.34.A.2,3
 Area of Violation: COPT J
 Date Violation Determined: 02/12/2003
 Actual Date Achieved Compliance: 03/31/2003

Regulation Violated: 262.34.A.4
 Area of Violation: COPT K
 Date Violation Determined: 02/12/2003
 Actual Date Achieved Compliance: 03/31/2003

Regulation Violated: 262.34.D.5
 Area of Violation: COPT P
 Date Violation Determined: 02/12/2003
 Actual Date Achieved Compliance: 03/31/2003

Regulation Violated: 262.34.D.5.III
 Area of Violation: COPT Q
 Date Violation Determined: 02/12/2003
 Actual Date Achieved Compliance: 03/31/2003

There are 6 violation record(s) reported at this site:

<u>Evaluation</u>	<u>Area of Violation</u>	<u>Date of Compliance</u>
Compliance Evaluation Inspection	COPT E	20030331
	COPT G	20030331
	COPT J	20030331
	COPT K	20030331
	COPT P	20030331
	COPT Q	20030331

FINDS:

Other Pertinent Environmental Activity Identified at Site:
 RESOURCE CONSERVATION AND RECOVERY ACT INFORMATION SYSTEM

**8 FM ROOFING
 416 JEFFERSON
 FORT COLLINS, CO 80524**

**AST U003977983
 N/A**

AST:
 Facility ID: 17298
 Owner ID: 19523
 Owner: LPG UNKNOWN OWNER
 Owner Address: DIVISION OF OIL & PUBLIC SAFETY

Owner County: DENVER, CO 80202
 Owner County: DENVER
 Capacity: 0
 Tank ID: 37971
 Tank Owner: Not reported
 Tank Count: 14441

MAP FINDINGS
FOCUS MAP 1

Map ID	Site	Database(s)	EPA ID Number
	FM ROOFING (Continued)		U003977983
	Tank Tag: '17298-1		
	Tank Contents: LPG		
	Tank Type: LPG		
	Facility Status: OPEN		
8	CONVENIENCE PLUS #29	UST	U003195892
	382 E MOUNTAIN		N/A
	FORT COLLINS, CO 80524		
	UST:		
	Facility ID: 9236		
	Owner Name: VENTEX LLC		
	Owner Address: 212 WELLS ST STE A		
	ERIE, CO 80516		
	Owner ID: 5632		
	Tank ID: 24421		
	Tank Count: 14441		
	Tank Tag: '9236-1		
	Tank Type: UST		
	Facility Status: OPEN		
	Tank Owner: Not reported		
	Tank Capacity: 6000		
	Tank Chemical: 1 - Unleaded Regular (RUL)		
	Facility ID: 9236		
	Owner Name: VENTEX LLC		
	Owner Address: 212 WELLS ST STE A		
	ERIE, CO 80516		
	Owner ID: 5632		
	Tank ID: 24422		
	Tank Count: 14441		
	Tank Tag: '9236-2		
	Tank Type: UST		
	Facility Status: OPEN		
	Tank Owner: Not reported		
	Tank Capacity: 6000		
	Tank Chemical: 2 - Unleaded Mid-Grade (MUL)		
	Facility ID: 9236		
	Owner Name: VENTEX LLC		
	Owner Address: 212 WELLS ST STE A		
	ERIE, CO 80516		
	Owner ID: 5632		
	Tank ID: 24423		
	Tank Count: 14441		
	Tank Tag: '9236-3		
	Tank Type: UST		
	Facility Status: OPEN		
	Tank Owner: Not reported		
	Tank Capacity: 6000		
	Tank Chemical: 3 - Unleaded Premium (PUL)		

MAP FINDINGS
FOCUS MAP 1

Map ID	Site	Database(s)	EPA ID Number
--------	------	-------------	---------------

CONVENIENCE PLUS #29 (Continued)

U003195892

Facility ID: 9236
 Owner Name: VENTEX LLC
 Owner Address: 212 WELLS ST STE A
 ERIE, CO 80516
 Owner ID: 5632
 Tank ID: 24424
 Tank Count: 14441
 Tank Tag: '9236-4
 Tank Type: UST
 Facility Status: OPEN
 Tank Owner: Not reported
 Tank Capacity: 6000
 Tank Chemical: 4 - Diesel

Facility ID: 9236
 Owner Name: VENTEX LLC
 Owner Address: 212 WELLS ST STE A
 ERIE, CO 80516
 Owner ID: 5632
 Tank ID: 24425
 Tank Count: 14441
 Tank Tag: '9236-5
 Tank Type: UST
 Facility Status: OPEN
 Tank Owner: Not reported
 Tank Capacity: 560
 Tank Chemical: 6 - Used Oil (Waste Oil)

8

**NELSENS AUTO ELECTRIC
 361 E MOUNTAIN AVE
 FORT COLLINS, CO 80524**

**LUST U003117872
 UST N/A**

LUST:
 Log Date: 05/24/89
 Event ID: 694
 Status: Closed

UST:
 Facility ID: 3812
 Owner Name: NELSENS AUTO ELECTRIC
 Owner Address: 361 E MOUNTAIN AVE
 FORT COLLINS, CO 80524
 Owner ID: 3906
 Tank ID: 10739
 Tank Count: 22615
 Tank Tag: '3812-1
 Tank Type: UST
 Facility Status: Not reported
 Tank Owner: Not reported
 Tank Capacity: 500
 Tank Chemical: 6 - Used Oil (Waste Oil)

MAP FINDINGS
FOCUS MAP 1

Map ID	Site	Database(s)	EPA ID Number
--------	------	-------------	---------------

NELSENS AUTO ELECTRIC (Continued)

U003117872

Facility ID: 3812
 Owner Name: NELSENS AUTO ELECTRIC
 Owner Address: 361 E MOUNTAIN AVE
 FORT COLLINS, CO 80524
 Owner ID: 3906
 Tank ID: 10740
 Tank Count: 22615
 Tank Tag: '3812-2
 Tank Type: UST
 Facility Status: Not reported
 Tank Owner: Not reported
 Tank Capacity: 500
 Tank Chemical: 6 - Used Oil (Waste Oil)

**9 PARAMONT LAUNDRY AND CLEANERS INCORPORATED
 300 EAST MOUNTAIN AVENUE
 FORT COLLINS, CO 80524**

**RCRA-SQG 1000149888
 FINDS COD032061384**

RCRAInfo:
 Owner: RALPH M TRYON
 (999) 999-9999
 EPA ID: COD032061384
 Contact: RALPH-M. TRYON
 (303) 482-6483
 Classification: Small Quantity Generator
 TSD Activities: Not reported
 Violation Status: No violations found

FINDS:
 Other Pertinent Environmental Activity Identified at Site:
 AEROMETRIC INFORMATION RETRIEVAL SYSTEM/AIRS FACILITY SYSTEM
 RESOURCE CONSERVATION AND RECOVERY ACT INFORMATION SYSTEM

**9 MOUNTAIN VIEW TIRE & SERVICE CENTER
 221 E MOUNTAIN AVE
 FORT COLLINS, CO 80524**

**LUST U003116742
 UST N/A**

LUST:
 Log Date: 01/22/97
 Event ID: 2495
 Status: Closed
 UST:
 Facility ID: 10920
 Owner Name: EVERWEST
 Owner Address: 215 E FOOTHILLS PKWY
 FORT COLLINS, CO 80525
 Owner ID: 2141
 Tank ID: 29860
 Tank Count: 22615
 Tank Tag: '10920-1
 Tank Type: UST
 Facility Status: Not reported
 Tank Owner: Not reported
 Tank Capacity: 300
 Tank Chemical: 6 - Used Oil (Waste Oil)

MAP FINDINGS
FOCUS MAP 1

Map ID	Site	Database(s)	EPA ID Number
10	RHODES AUTOMOTIVE 401 W MOUNTAIN AVE FORT COLLINS, CO 80521	LUST UST	U003120799 N/A
	LUST: Log Date: 01/21/98 Event ID: 6214 Status: Closed		
	UST: Facility ID: 2828 Owner Name: TED RHODES Owner Address: 1214 W MOUNTAIN AVE FORT COLLINS, CO 80521 Owner ID: 4446 Tank ID: 7781 Tank Count: 22615 Tank Tag: '2828-1 Tank Type: UST Facility Status: Not reported Tank Owner: Not reported Tank Capacity: 3000 Tank Chemical: Gasoline		
	Facility ID: 2828 Owner Name: TED RHODES Owner Address: 1214 W MOUNTAIN AVE FORT COLLINS, CO 80521 Owner ID: 4446 Tank ID: 7782 Tank Count: 22615 Tank Tag: '2828-2 Tank Type: UST Facility Status: Not reported Tank Owner: Not reported Tank Capacity: 3000 Tank Chemical: Gasoline		
	Facility ID: 2828 Owner Name: TED RHODES Owner Address: 1214 W MOUNTAIN AVE FORT COLLINS, CO 80521 Owner ID: 4446 Tank ID: 7783 Tank Count: 22615 Tank Tag: '2828-3 Tank Type: UST Facility Status: Not reported Tank Owner: Not reported Tank Capacity: 3000 Tank Chemical: Gasoline		

MAP FINDINGS
FOCUS MAP 1

Map ID	Site	Database(s)	EPA ID Number
--------	------	-------------	---------------

RHODES AUTOMOTIVE (Continued)

U003120799

Facility ID: 2828
 Owner Name: TED RHODES
 Owner Address: 1214 W MOUNTAIN AVE
 FORT COLLINS, CO 80521
 Owner ID: 4446
 Tank ID: 7784
 Tank Count: 22615
 Tank Tag: '2828-4
 Tank Type: UST
 Facility Status: Not reported
 Tank Owner: Not reported
 Tank Capacity: 1000
 Tank Chemical: 6 - Used Oil (Waste Oil)

11

**LARIMER COUNTY COURT HOUSE
200 W OAK ST
FORT COLLINS, CO 80522**

**LUST 1000254969
UST N/A**

LUST:
 Log Date: 05/06/02
 Event ID: 8921
 Status: Closed

UST:
 Facility ID: 5396
 Owner Name: LARIMER COUNTY
 Owner Address: ATTN BUILDINGS AND GROUNDS PO BOX 1190
 FORT COLLINS, CO 80522
 Owner ID: 8009
 Tank ID: 14824
 Tank Count: 22615
 Tank Tag: '5396-1
 Tank Type: UST
 Facility Status: Not reported
 Tank Owner: Not reported
 Tank Capacity: 1000
 Tank Chemical: 4 - Diesel

Facility ID: 5396
 Owner Name: LARIMER COUNTY
 Owner Address: ATTN BUILDINGS AND GROUNDS PO BOX 1190
 FORT COLLINS, CO 80522
 Owner ID: 8009
 Tank ID: 14825
 Tank Count: 22615
 Tank Tag: '5396-2
 Tank Type: UST
 Facility Status: Not reported
 Tank Owner: Not reported
 Tank Capacity: 1000
 Tank Chemical: 4 - Diesel

MAP FINDINGS
FOCUS MAP 1

Map ID	Site	Database(s)	EPA ID Number
11	LARIMER COUNTY COURTHOUSE 200 W OAK ST FORT COLLINS, CO 80524 LUST: Log Date: 10/25/90 Event ID: 1672 Status: Closed	LUST	S102053244 N/A
11	LARIMER COUNTY COURTHOUSE 200 WEST OAK STREET FORT COLLINS, CO 80522 RCRAInfo: Owner: LARIMER COUNTY (999) 999-9999 EPA ID: COD030446819 Contact: FRANK LANCASTER (303) 221-7543 Classification: Conditionally Exempt Small Quantity Generator TSDF Activities: Not reported Violation Status: No violations found FINDS: Other Pertinent Environmental Activity Identified at Site: RESOURCE CONSERVATION AND RECOVERY ACT INFORMATION SYSTEM	RCRA-SQG FINDS	1004678884 COD030446819
12	ZORIC CLEANERS 210 E OAK FORT COLLINS, CO 80524 RCRAInfo: Owner: VINCENT I CHUNG (999) 999-9999 EPA ID: COD050922996 Contact: VINCENT-I. CHUNG (303) 482-4355 Classification: Small Quantity Generator TSDF Activities: Not reported Violation Status: Violations exist Regulation Violated: 264/265 Area of Violation: TSD-OTHER REQUIREMENTS Date Violation Determined: 06/04/2001 Actual Date Achieved Compliance: Not reported Regulation Violated: 262.20,262.22 Area of Violation: GENERATOR-MANIFEST REQUIREMENTS Date Violation Determined: 07/14/2000 Actual Date Achieved Compliance: Not reported Regulation Violated: 262.34,262.30 Area of Violation: GENERATOR-PRE-TRANSPORT REQUIREMENTS Date Violation Determined: 07/14/2000 Actual Date Achieved Compliance: Not reported	RCRA-SQG FINDS DRYCLEANERS	1000189131 COD050922996

MAP FINDINGS
FOCUS MAP 1

Map ID	Site	Database(s)	EPA ID Number
--------	------	-------------	---------------

ZORIC CLEANERS (Continued)

1000189131

Regulation Violated: 262.10,262.12,265.174
 Area of Violation: GENERATOR-RECORDKEEPING REQUIREMENTS
 Date Violation Determined: 07/14/2000
 Actual Date Achieved Compliance: Not reported

There are 4 violation record(s) reported at this site:

<u>Evaluation</u>	<u>Area of Violation</u>	<u>Date of Compliance</u>
Non-Financial Record Review	TSD-OTHER REQUIREMENTS	
Compliance Evaluation Inspection	GENERATOR-MANIFEST REQUIREMENTS	
	GENERATOR-PRE-TRANSPORT REQUIREMENTS	
	GENERATOR-RECORDKEEPING REQUIREMENTS	

FINDS:

Other Pertinent Environmental Activity Identified at Site:
 AEROMETRIC INFORMATION RETRIEVAL SYSTEM/AIRS FACILITY SYSTEM
 NATIONAL EMISSIONS INVENTORY
 RESOURCE CONSERVATION AND RECOVERY ACT INFORMATION SYSTEM

Drycleaners:

Facility Id : 069-0270
 Contact Person : MANNY BARELA
 Contact Phone: (970) 482-4352
 Emission Unit Id : 001
 Emission Process Id : 01
 Equipment Manufacturer : ASCATOR DRY-TO-DRY UNIT
 Equipment Model : 15 LB.
 Serial # Of Equipment : N/A

**12 DIRECT SALES TIRE CO
 221 E OAK
 FORT COLLINS, CO 80521**

**UST U003401138
 N/A**

UST:

Facility ID: 2230
 Owner Name: PEERLESS TYRE
 Owner Address: 5000 KINGSTON ST
 DENVER, CO 80239
 Owner ID: 1851
 Tank ID: 6242
 Tank Count: 22615
 Tank Tag: '2230-1
 Tank Type: UST
 Facility Status: Not reported
 Tank Owner: Not reported
 Tank Capacity: 4000
 Tank Chemical: Gasoline

MAP FINDINGS
FOCUS MAP 1

Map ID	Site	Database(s)	EPA ID Number
	DIRECT SALES TIRE CO (Continued)		U003401138
	Facility ID: 2230 Owner Name: PEERLESS TYRE Owner Address: 5000 KINGSTON ST DENVER, CO 80239 Owner ID: 1851 Tank ID: 6243 Tank Count: 22615 Tank Tag: '2230-2 Tank Type: UST Facility Status: Not reported Tank Owner: Not reported Tank Capacity: 2000 Tank Chemical: Gasoline Facility ID: 2230 Owner Name: PEERLESS TYRE Owner Address: 5000 KINGSTON ST DENVER, CO 80239 Owner ID: 1851 Tank ID: 6244 Tank Count: 22615 Tank Tag: '2230-3 Tank Type: UST Facility Status: Not reported Tank Owner: Not reported Tank Capacity: 550 Tank Chemical: 6 - Used Oil (Waste Oil)		
13	DREILING BUILDING 238 S COLLEGE AVE FORT COLLINS, CO 80524	LUST	S102719372 N/A
	LUST: Log Date: 03/23/94 Event ID: 1235 Status: LUST Trust		
13	FIRESTONE SERVICE CENTER 130 WEST OLIVE ST FT COLLINS, CO 80524	RCRA-SQG FINDS	1000600097 COD983779323
	RCRAInfo: Owner: EVERITT COMPANIES (999) 999-9999 EPA ID: COD983779323 Contact: JAMES WILLIAMSON (303) 293-3835 Classification: Small Quantity Generator TSD Activities: Not reported		

MAP FINDINGS
FOCUS MAP 1

Map ID	Site	Database(s)	EPA ID Number
	FIRESTONE SERVICE CENTER (Continued)		1000600097
	Violation Status: No violations found		
	FINDS: Other Pertinent Environmental Activity Identified at Site: RESOURCE CONSERVATION AND RECOVERY ACT INFORMATION SYSTEM		
13	B & W FIRESTONE 130 W OLIVE ST FORT COLLINS, CO 80524	UST	U003117663 N/A
	UST: Facility ID: 3080 Owner Name: EVERITT ENTERPRISES INC Owner Address: 3000 S COLLEGE AVE BOX 2125 FORT COLLINS, CO 80525 Owner ID: 2140 Tank ID: 8453 Tank Count: 22615 Tank Tag: '3080-1 Tank Type: UST Facility Status: Not reported Tank Owner: Not reported Tank Capacity: 10000 Tank Chemical: Gasoline Facility ID: 3080 Owner Name: EVERITT ENTERPRISES INC Owner Address: 3000 S COLLEGE AVE BOX 2125 FORT COLLINS, CO 80525 Owner ID: 2140 Tank ID: 8454 Tank Count: 22615 Tank Tag: '3080-2 Tank Type: UST Facility Status: Not reported Tank Owner: Not reported Tank Capacity: 10000 Tank Chemical: Gasoline		
13	STINNETT CLEANERS 120 W OLIVE FORT COLLINS, CO 80524	RCRA-SQG FINDS	1004678898 COD032062754
	RCRAInfo: Owner: STINNETT CLEANERS (999) 999-9999 EPA ID: COD032062754 Contact: MARY BARGHELAME (970) 482-1367 Classification: Conditionally Exempt Small Quantity Generator TSD Activities: Not reported		

MAP FINDINGS
FOCUS MAP 1

Map ID	Site	Database(s)	EPA ID Number
	STINNETT CLEANERS (Continued)		1004678898
	Violation Status: No violations found		
	FINDS: Other Pertinent Environmental Activity Identified at Site: RESOURCE CONSERVATION AND RECOVERY ACT INFORMATION SYSTEM		
13	GOODING CONOCO 301 S COLLEGE FORT COLLINS, CO 80521	LUST UST	U003123806 N/A
	LUST: Log Date: 05/18/92 Event ID: 2381 Status: Closed		
	UST: Facility ID: 1996 Owner Name: R C FUGATE OIL CO Owner Address: 4113 HARBOR WALK DR FORT COLLINS, CO 80525 Owner ID: 3564 Tank ID: 5644 Tank Count: 22615 Tank Tag: '1996-1 Tank Type: UST Facility Status: Not reported Tank Owner: Not reported Tank Capacity: 8000 Tank Chemical: Gasoline		
	Facility ID: 1996 Owner Name: R C FUGATE OIL CO Owner Address: 4113 HARBOR WALK DR FORT COLLINS, CO 80525 Owner ID: 3564 Tank ID: 5645 Tank Count: 22615 Tank Tag: '1996-2 Tank Type: UST Facility Status: Not reported Tank Owner: Not reported Tank Capacity: 3000 Tank Chemical: 4 - Diesel		
	Facility ID: 1996 Owner Name: R C FUGATE OIL CO Owner Address: 4113 HARBOR WALK DR FORT COLLINS, CO 80525 Owner ID: 3564 Tank ID: 5646 Tank Count: 22615 Tank Tag: '1996-3 Tank Type: UST Facility Status: Not reported Tank Owner: Not reported Tank Capacity: 3000 Tank Chemical: Gasoline		

MAP FINDINGS
FOCUS MAP 1

Map ID Site Database(s) EPA ID Number

GOODING CONOCO (Continued)

U003123806

Facility ID: 1996
Owner Name: R C FUGATE OIL CO
Owner Address: 4113 HARBOR WALK DR
FORT COLLINS, CO 80525
Owner ID: 3564
Tank ID: 5647
Tank Count: 22615
Tank Tag: '1996-4
Tank Type: UST
Facility Status: Not reported
Tank Owner: Not reported
Tank Capacity: 3000
Tank Chemical: Gasoline

14

**EXXON CO USA
315 RIVERSIDE AVE
FORT COLLINS, CO 80521**

**UST U003122491
N/A**

UST:
Facility ID: 8504
Owner Name: UNKNOWN
Owner Address: UNKNOWN
ZIPCODE UNKNOWN, XX 99999
Owner ID: 17701
Tank ID: 22212
Tank Count: 22615
Tank Tag: '8504-1
Tank Type: UST
Facility Status: Not reported
Tank Owner: Not reported
Tank Capacity: 2000
Tank Chemical: Gasoline

Facility ID: 8504
Owner Name: UNKNOWN
Owner Address: UNKNOWN
ZIPCODE UNKNOWN, XX 99999
Owner ID: 17701
Tank ID: 22213
Tank Count: 22615
Tank Tag: '8504-2
Tank Type: UST
Facility Status: Not reported
Tank Owner: Not reported
Tank Capacity: 1000
Tank Chemical: Gasoline

MAP FINDINGS
FOCUS MAP 1

Map ID	Site	Database(s)	EPA ID Number
	EXXON CO USA (Continued)		U003122491
	Facility ID: 8504 Owner Name: UNKNOWN Owner Address: UNKNOWN ZIPCODE UNKNOWN, XX 99999 Owner ID: 17701 Tank ID: 22214 Tank Count: 22615 Tank Tag: '8504-3 Tank Type: UST Facility Status: Not reported Tank Owner: Not reported Tank Capacity: 1000 Tank Chemical: Gasoline		
14	IMPORT AUTO BODY, INC. 407 RIVERSIDE AVE FT COLLINS, CO 80524	RCRA-SQG FINDS	1000686869 COD983793548
	RCRAInfo: Owner: RANDY MILAN (303) 484-3657 EPA ID: COD983793548 Contact: MARK TALLEY (303) 484-3657 Classification: Small Quantity Generator TSDF Activities: Not reported Violation Status: No violations found FINDS: Other Pertinent Environmental Activity Identified at Site: AEROMETRIC INFORMATION RETRIEVAL SYSTEM/AIRS FACILITY SYSTEM NATIONAL EMISSIONS INVENTORY RESOURCE CONSERVATION AND RECOVERY ACT INFORMATION SYSTEM		
15	USDA AGRIC RESEARCH SERVICE 301 SOUTH HOWES ST FORT COLLINS, CO 80521	RCRA-SQG FINDS	1000472054 CO4120090119
	RCRAInfo: Owner: USDA AGRIC RESEARCH SERVICE (303) 482-5733 EPA ID: CO4120090119 Contact: SUSAN CROOKALL (303) 482-5733 Classification: Conditionally Exempt Small Quantity Generator TSDF Activities: Not reported		

MAP FINDINGS
FOCUS MAP 1

Map ID	Site	Database(s)	EPA ID Number
	USDA AGRIC RESEARCH SERVICE (Continued) Violation Status: No violations found FINDS: Other Pertinent Environmental Activity Identified at Site: RESOURCE CONSERVATION AND RECOVERY ACT INFORMATION SYSTEM		1000472054
16	VI PONT LABS 220 OLIVE ST FORT COLLINS, CO 80524 UST: Facility ID: 10029 Owner Name: SHAW PROPERTIES Owner Address: 6701B E 50TH AVE COMMERCE CITY, CO 80022 Owner ID: 4800 Tank ID: 26962 Tank Count: 22615 Tank Tag: '10029-1 Tank Type: UST Facility Status: Not reported Tank Owner: Not reported Tank Capacity: 10000 Tank Chemical: Gasoline	UST	U003119753 N/A
17	UNIVERSITY CLEANERS 329 SOUTH SHERWOOD FORT COLLINS, CO 80521 RCRAInfo: Owner: DONALD H MAXWELL (999) 999-9999 EPA ID: COD052249935 Contact: DONALD-H. MAXWELL (303) 482-2783 Classification: Small Quantity Generator TSD Activities: Not reported Violation Status: No violations found FINDS: Other Pertinent Environmental Activity Identified at Site: RESOURCE CONSERVATION AND RECOVERY ACT INFORMATION SYSTEM	RCRA-SQG FINDS	1000431557 COD052249935
18	CITY OF FORT COLLINS-MULBERRY 520 RIVERSIDE FORT COLLINS, CO 80524	RCRA-SQG FINDS	1000391614 COD000818187

MAP FINDINGS
FOCUS MAP 1

Map ID	Site	Database(s)	EPA ID Number
--------	------	-------------	---------------

CITY OF FORT COLLINS-MULBERRY (Continued)

1000391614

RCRAInfo:

Owner: DATA NOT REQUESTED
(999) 999-9999

EPA ID: COD000818187

Contact: Not reported

Classification: Small Quantity Generator

TSDF Activities: Not reported

Violation Status: No violations found

FINDS:

Other Pertinent Environmental Activity Identified at Site:

AEROMETRIC INFORMATION RETRIEVAL SYSTEM/AIRS FACILITY SYSTEM
INTEGRATED COMPLIANCE INFORMATION SYSTEM
NATIONAL EMISSIONS INVENTORY
PERMIT COMPLIANCE SYSTEM
RESOURCE CONSERVATION AND RECOVERY ACT INFORMATION SYSTEM

18

**JBS CONVENIENCE STORE
710 E MAGNOLIA ST
FORT COLLINS, CO 80521**

**LUST U003119815
UST N/A
CO TRUST**

LUST:

Log Date: 10/05/93

Event ID: 3485

Status: Closed

CO TRUST:

Facility ID: 10282
RAP ID: 1372
Payee Name: Emilie Baas
Event ID : 3485
Petro Storage Tank Commission Date: Not reported

Facility ID: 10282
RAP ID: 736
Payee Name: Emilie Baas
Event ID : 3485
Petro Storage Tank Commission Date: 8/18/1995

Facility ID: 10282
RAP ID: 2886
Payee Name: Emilie Baas
Event ID : 3485
Petro Storage Tank Commission Date: Not reported

Facility ID: 10282
RAP ID: 1135
Payee Name: Emilie Baas
Event ID : 3485
Petro Storage Tank Commission Date: Not reported

Facility ID: 10282
RAP ID: 1280
Payee Name: Emilie Baas
Event ID : 3485
Petro Storage Tank Commission Date: Not reported

MAP FINDINGS
FOCUS MAP 1

Map ID Site Database(s) EPA ID Number

JBS CONVENIENCE STORE (Continued)

U003119815

Facility ID: 10282
RAP ID: 1615
Payee Name: Emilie Baas
Event ID : 3485
Petro Storage Tank Commission Date: Not reported

Facility ID: 10282
RAP ID: 2505
Payee Name: Emilie Baas
Event ID : 3485
Petro Storage Tank Commission Date: Not reported

Facility ID: 10282
RAP ID: 588
Payee Name: Emilie Baas
Event ID : 3485
Petro Storage Tank Commission Date: 8/18/1995

Facility ID: 10282
RAP ID: 2291
Payee Name: Emilie Baas
Event ID : 3485
Petro Storage Tank Commission Date: Not reported

Facility ID: 10282
RAP ID: 498
Payee Name: Emilie Baas
Event ID : 3485
Petro Storage Tank Commission Date: Not reported

Facility ID: 10282
RAP ID: 1881
Payee Name: Emilie Baas
Event ID : 3485
Petro Storage Tank Commission Date: Not reported

Facility ID: 10282
RAP ID: 512
Payee Name: Emilie Baas
Event ID : 3485
Petro Storage Tank Commission Date: 8/18/1995

UST:

Facility ID: 10282
Owner Name: CHIN CHUNG
Owner Address: 710 E MAGNOLIA ST
 FORT COLLINS, CO 80521
Owner ID: 7775
Tank ID: 27782
Tank Count: 14441
Tank Tag: '10282-1
Tank Type: UST
Facility Status: OPEN
Tank Owner: Not reported
Tank Capacity: 3000
Tank Chemical: 1 - Unleaded Regular (RUL)

MAP FINDINGS
FOCUS MAP 1

Map ID Site Database(s) EPA ID Number

JBS CONVENIENCE STORE (Continued)

U003119815

Facility ID: 10282
 Owner Name: CHIN CHUNG
 Owner Address: 710 E MAGNOLIA ST
 FORT COLLINS, CO 80521
 Owner ID: 7775
 Tank ID: 27783
 Tank Count: 14441
 Tank Tag: '10282-2
 Tank Type: UST
 Facility Status: OPEN
 Tank Owner: Not reported
 Tank Capacity: 2000
 Tank Chemical: 2 - Unleaded Mid-Grade (MUL)

Facility ID: 10282
 Owner Name: CHIN CHUNG
 Owner Address: 710 E MAGNOLIA ST
 FORT COLLINS, CO 80521
 Owner ID: 7775
 Tank ID: 27784
 Tank Count: 14441
 Tank Tag: '10282-3
 Tank Type: UST
 Facility Status: OPEN
 Tank Owner: Not reported
 Tank Capacity: 2000
 Tank Chemical: 4 - Diesel

19

**MAGNOLIA / WHITCOMB
FT. COLLINS, CO**

**CO ERNS S104299127
N/A**

CO ERNS:

Facility Id: CO91-263
 Event Date: 09/30/1991
 Time Entered Into System: 800
 Date Entered Into System: 01/05/1995
 Date Reported : 09/30/1991
 Time Reported: 9:30
 National Response Center:
 Notified: No
 Number: NONE
 Mile Post: Not reported
 Notified Name: CDH
 Source of Spill: Fixed Facility
 Source Type: Not reported
 Report Taken By: JACKSON, NANCY
 Medium Affected: Land
 Waterway Affected: Not reported
 Cause of Spill: Land, Dumping
 Responders: LARIMER CO. HEALTH DEPT.
 Source Type: MATERIAL IMPROPERLY DISPOSED IN DUMPSTER
 Material Type: Not reported
 Prp Name: UNKNOWN
 Prp Contact: Not reported
 Prp Address: FT. COLLINS, CO
 Prp County: LARIMER
 Prp Phone: Not reported

MAP FINDINGS
FOCUS MAP 1

Map ID	Site	Database(s)	EPA ID Number
--------	------	-------------	---------------

(Continued)

S104299127

Prp Fax: Not reported
 Material Spilled: YELLOW POWDER
 Quantity Spilled: 0
 Units: Not reported
 Amount Released to Water: 0
 Flag : 1
 Number Rep : 0
 Time Entered : / /
 Deaths: 0
 Injuries: 2
 Evacuation: No
 Evacuation Number: 0
 Information From: Not reported
 Cause Info : ILLEGAL DUMPING; 2 TRASH COLLECTORS EXPOSED TO DUST AND GOT VIOLENTLY ILL
 Responders : Not reported
 Responders Action : DUMPSTER TAKEN OUT OF SERVICE; HEAVY RAINS WASHED AWAY RESIDUE POWDER
 Comments : Not reported
 Additional : Not reported
 Caller Name : JOHNSTON, LARRY
 Confidential : No
 Caller Orgzn : LARIMER CTY. HEALTH DEPT.
 Caller Address :
 FORT COLLINS, CO
 Caller County : LARIMER
 Caller Tele : -

20

**FORT COLLINS MAIN
 124 W MAGNOLIA AVE
 FORT COLLINS, CO 80524**

**LUST U003240710
 UST N/A**

LUST:

Log Date: 04/08/93
 Event ID: 38
 Status: Closed

UST:

Facility ID: 9702
 Owner Name: QWEST SAFETY & ENVIRONMENT
 Owner Address: 1855 S FLATIRON CT
 BOULDER, CO 80301
 Owner ID: 8025
 Tank ID: 25819
 Tank Count: 14441
 Tank Tag: '9702-2
 Tank Type: UST
 Facility Status: OPEN
 Tank Owner: Not reported
 Tank Capacity: 2000
 Tank Chemical: 4 - Diesel

MAP FINDINGS
FOCUS MAP 1

Map ID	Site	Database(s)	EPA ID Number
	FORT COLLINS MAIN (Continued)		U003240710
	Facility ID: 9702 Owner Name: QWEST SAFETY & ENVIRONMENT Owner Address: 1855 S FLATIRON CT BOULDER, CO 80301 Owner ID: 8025 Tank ID: 25818 Tank Count: 22615 Tank Tag: '9702-1 Tank Type: UST Facility Status: Not reported Tank Owner: Not reported Tank Capacity: 1000 Tank Chemical: 4 - Diesel		
21	US POSTAL SERVICE 412 S MELDRUM FORT COLLINS, CO 80521 LUST: Log Date: 03/26/91 Event ID: 5780 Status: Closed	LUST	S102720418 N/A
22	SCHRADERS COUNTY STORE #460 429 S MASON ST FORT COLLINS, CO 80524 LUST: Log Date: 03/27/97 Event ID: 765 Status: Closed UST: Facility ID: 4543 Owner Name: SCHRADER OIL CO Owner Address: 320 N COLLEGE AVE FORT COLLINS, CO 80524 Owner ID: 4743 Tank ID: 12774 Tank Count: 14441 Tank Tag: '4543-5 Tank Type: UST Facility Status: OPEN Tank Owner: Not reported Tank Capacity: 10000 Tank Chemical: Gasoline	LUST UST	U003118114 N/A

MAP FINDINGS
FOCUS MAP 1

Map ID Site Database(s) EPA ID Number

SCHRADERS COUNTY STORE #460 (Continued)

U003118114

Facility ID: 4543
Owner Name: SCHRADER OIL CO
Owner Address: 320 N COLLEGE AVE
FORT COLLINS, CO 80524
Owner ID: 4743
Tank ID: 12775
Tank Count: 14441
Tank Tag: '4543-6
Tank Type: UST
Facility Status: OPEN
Tank Owner: Not reported
Tank Capacity: 8000
Tank Chemical: Gasoline

Facility ID: 4543
Owner Name: SCHRADER OIL CO
Owner Address: 320 N COLLEGE AVE
FORT COLLINS, CO 80524
Owner ID: 4743
Tank ID: 12770
Tank Count: 22615
Tank Tag: '4543-1
Tank Type: UST
Facility Status: Not reported
Tank Owner: Not reported
Tank Capacity: 6000
Tank Chemical: Gasoline

Facility ID: 4543
Owner Name: SCHRADER OIL CO
Owner Address: 320 N COLLEGE AVE
FORT COLLINS, CO 80524
Owner ID: 4743
Tank ID: 12771
Tank Count: 22615
Tank Tag: '4543-2
Tank Type: UST
Facility Status: Not reported
Tank Owner: Not reported
Tank Capacity: 6000
Tank Chemical: Gasoline

Facility ID: 4543
Owner Name: SCHRADER OIL CO
Owner Address: 320 N COLLEGE AVE
FORT COLLINS, CO 80524
Owner ID: 4743
Tank ID: 12772
Tank Count: 22615
Tank Tag: '4543-3
Tank Type: UST
Facility Status: Not reported
Tank Owner: Not reported
Tank Capacity: 4000
Tank Chemical: Gasoline

MAP FINDINGS
FOCUS MAP 1

Map ID	Site	Database(s)	EPA ID Number
	SCHRADERS COUNTY STORE #460 (Continued)		U003118114
	Facility ID: 4543 Owner Name: SCHRADER OIL CO Owner Address: 320 N COLLEGE AVE FORT COLLINS, CO 80524 Owner ID: 4743 Tank ID: 12773 Tank Count: 22615 Tank Tag: '4543-4 Tank Type: UST Facility Status: Not reported Tank Owner: Not reported Tank Capacity: 560 Tank Chemical: 6 - Used Oil (Waste Oil)		
22	SCHRADER OIL COMPANY 429 S MASON FORT COLLINS, CO 80524	FINDS	1004446634 110001745229
	FINDS: Other Pertinent Environmental Activity Identified at Site: AEROMETRIC INFORMATION RETRIEVAL SYSTEM/AIRS FACILITY SYSTEM NATIONAL EMISSIONS INVENTORY		
23	GREEN BAY FOOD CO 500 RIVERSIDE AVE FORT COLLINS, CO 80524	LUST UST	U003116970 N/A
	LUST: Log Date: 08/29/90 Event ID: 2058 Status: Closed UST: Facility ID: 402 Owner Name: GREEN BAY FOOD CO Owner Address: 2ND & GRANT STS BOX 730 LA JUNTA, CO 81050 Owner ID: 5801 Tank ID: 1317 Tank Count: 22615 Tank Tag: '402-1 Tank Type: UST Facility Status: Not reported Tank Owner: Not reported Tank Capacity: 1000 Tank Chemical: Gasoline		

MAP FINDINGS
FOCUS MAP 1

Map ID	Site	Database(s)	EPA ID Number
--------	------	-------------	---------------

GREEN BAY FOOD CO (Continued)

U003116970

Facility ID: 402
 Owner Name: GREEN BAY FOOD CO
 Owner Address: 2ND & GRANT STS BOX 730
 LA JUNTA, CO 81050
 Owner ID: 5801
 Tank ID: 1318
 Tank Count: 22615
 Tank Tag: '402-2
 Tank Type: UST
 Facility Status: Not reported
 Tank Owner: Not reported
 Tank Capacity: 3000
 Tank Chemical: 4 - Diesel

23

**EAST SIDE
505 RIVERSIDE DR
FORT COLLINS, CO 80524**

**UST U003240637
N/A**

UST:
 Facility ID: 8494
 Owner Name: WALTERS OIL CO
 Owner Address: 799 N COLLEGE AVE
 FORT COLLINS, CO 80524
 Owner ID: 5712
 Tank ID: 22178
 Tank Count: 22615
 Tank Tag: '8494-1
 Tank Type: UST
 Facility Status: Not reported
 Tank Owner: Not reported
 Tank Capacity: 8000
 Tank Chemical: Gasoline

Facility ID: 8494
 Owner Name: WALTERS OIL CO
 Owner Address: 799 N COLLEGE AVE
 FORT COLLINS, CO 80524
 Owner ID: 5712
 Tank ID: 22179
 Tank Count: 22615
 Tank Tag: '8494-2
 Tank Type: UST
 Facility Status: Not reported
 Tank Owner: Not reported
 Tank Capacity: 8000
 Tank Chemical: Gasoline

MAP FINDINGS
FOCUS MAP 1

Map ID	Site	Database(s)	EPA ID Number
--------	------	-------------	---------------

EAST SIDE (Continued)

U003240637

Facility ID: 8494
 Owner Name: WALTERS OIL CO
 Owner Address: 799 N COLLEGE AVE
 FORT COLLINS, CO 80524
 Owner ID: 5712
 Tank ID: 22180
 Tank Count: 22615
 Tank Tag: '8494-3
 Tank Type: UST
 Facility Status: Not reported
 Tank Owner: Not reported
 Tank Capacity: 2000
 Tank Chemical: Gasoline

23

**CYCLE CENTER INC
 511 RIVERSIDE DR
 FORT COLLINS, CO 80524**

**UST U003240518
 N/A**

UST:
 Facility ID: 6022
 Owner Name: UNKNOWN
 Owner Address: UNKNOWN
 ZIPCODE UNKNOWN, XX 99999
 Owner ID: 17701
 Tank ID: 16324
 Tank Count: 22615
 Tank Tag: '6022-1
 Tank Type: UST
 Facility Status: Not reported
 Tank Owner: Not reported
 Tank Capacity: 800
 Tank Chemical: Gasoline

Facility ID: 6022
 Owner Name: UNKNOWN
 Owner Address: UNKNOWN
 ZIPCODE UNKNOWN, XX 99999
 Owner ID: 17701
 Tank ID: 16325
 Tank Count: 22615
 Tank Tag: '6022-2
 Tank Type: UST
 Facility Status: Not reported
 Tank Owner: Not reported
 Tank Capacity: 800
 Tank Chemical: Gasoline

MAP FINDINGS
FOCUS MAP 1

Map ID	Site	Database(s)	EPA ID Number
	CYCLE CENTER INC (Continued)		U003240518
	Facility ID: 6022 Owner Name: UNKNOWN Owner Address: UNKNOWN ZIPCODE UNKNOWN, XX 99999 Owner ID: 17701 Tank ID: 16326 Tank Count: 22615 Tank Tag: '6022-3 Tank Type: UST Facility Status: Not reported Tank Owner: Not reported Tank Capacity: 800 Tank Chemical: 4 - Diesel		
23	RIVERSIDE & MULBERRY/WW TREATMENT PLANT RIVERSIDE & MULBERRY/WW TREATMENT PLANT FORT COLLINS, CO 80522	ERNS	90168388 N/A
	<p>Click this hyperlink while viewing on your computer to access additional ERNS detail in the EDR Site Report.</p>		
23	AMOCO OIL 7471 816 EAST MULBERRY FORT COLLINS, CO 80521	RCRA-SQG FINDS	1000600818 COD983788381
	RCRAInfo: Owner: PHILLIP C. COLLINS (303) 484-7800 EPA ID: COD983788381 Contact: JAMES ROGERS (913) 339-4530 Classification: Small Quantity Generator TSD Activities: Not reported Violation Status: No violations found FINDS: Other Pertinent Environmental Activity Identified at Site: RESOURCE CONSERVATION AND RECOVERY ACT INFORMATION SYSTEM		
23	CHOICE CITY AUTO BODY 815 EAST MULBERRY FORT COLLINS, CO 80524	RCRA-SQG FINDS	1004678993 COD108490160

MAP FINDINGS
FOCUS MAP 1

Map ID	Site	Database(s)	EPA ID Number
--------	------	-------------	---------------

CHOICE CITY AUTO BODY (Continued)

1004678993

RCRAInfo:
 Owner: MARK BEANER
 (303) 493-8558
 EPA ID: COD108490160
 Contact: MARK BEANER
 (303) 493-8558
 Classification: Conditionally Exempt Small Quantity Generator
 TSDF Activities: Not reported
 Violation Status: No violations found

FINDS:
 Other Pertinent Environmental Activity Identified at Site:
 RESOURCE CONSERVATION AND RECOVERY ACT INFORMATION SYSTEM

**23 OASIS OIL CO INC
 816 E MULBERRY ST
 FORT COLLINS, CO 80524**

**FINDS 1004449789
 CO TRUST 110010673431**

FINDS:
 Other Pertinent Environmental Activity Identified at Site:
 INTEGRATED COMPLIANCE INFORMATION SYSTEM

CO TRUST:
 Facility ID: 8995
 RAP ID: 4453
 Payee Name: NANAK LLC
 Event ID : 6445
 Petro Storage Tank Commission Date: 5/18/2001

Facility ID: 8995
 RAP ID: 4137
 Payee Name: NANAK LLC
 Event ID : 3867
 Petro Storage Tank Commission Date: Not reported

**23 OASIS OIL COMPANY INC
 816 E MULBERRY ST
 FORT COLLINS, CO 80525**

**LUST 1001271843
 N/A**

LUST:
 Log Date: 11/28/90
 Event ID: 3867
 Status: Closed

Log Date: 04/02/98
 Event ID: 6445
 Status: Closed

MAP FINDINGS
FOCUS MAP 1

Map ID	Site	Database(s)	EPA ID Number
23	OASIS OIL CO INC 816 E MULBERRY ST FORT COLLINS, CO 80525	UST	U003116202 N/A
	UST: Facility ID: 8995 Owner Name: R & B FOODS Owner Address: 816 E MULBERRY FORT COLLINS, CO 80525 Owner ID: 7891 Tank ID: 23731 Tank Count: 14441 Tank Tag: '8995-4 Tank Type: UST Facility Status: OPEN Tank Owner: Not reported Tank Capacity: 15000 Tank Chemical: 9 - Gas/Gas (Multi-Comp)		
	Facility ID: 8995 Owner Name: R & B FOODS Owner Address: 816 E MULBERRY FORT COLLINS, CO 80525 Owner ID: 7891 Tank ID: 23728 Tank Count: 22615 Tank Tag: '8995-1 Tank Type: UST Facility Status: Not reported Tank Owner: Not reported Tank Capacity: 10000 Tank Chemical: Gasoline		
	Facility ID: 8995 Owner Name: R & B FOODS Owner Address: 816 E MULBERRY FORT COLLINS, CO 80525 Owner ID: 7891 Tank ID: 23729 Tank Count: 22615 Tank Tag: '8995-2 Tank Type: UST Facility Status: Not reported Tank Owner: Not reported Tank Capacity: 1000 Tank Chemical: 4 - Diesel		

MAP FINDINGS
FOCUS MAP 1

Map ID	Site	Database(s)	EPA ID Number
	OASIS OIL CO INC (Continued)		U003116202
	Facility ID: 8995 Owner Name: R & B FOODS Owner Address: 816 E MULBERRY FORT COLLINS, CO 80525 Owner ID: 7891 Tank ID: 23730 Tank Count: 22615 Tank Tag: '8995-3 Tank Type: UST Facility Status: Not reported Tank Owner: Not reported Tank Capacity: 8000 Tank Chemical: Gasoline		
23	RIVERSIDE & MULBERRY RIVERSIDE & MULBERRY FORT COLLINS, CO	ERNS	96478500 N/A
	<p>Click this hyperlink while viewing on your computer to access additional ERNS detail in the EDR Site Report.</p>		
23	RIVERSIDE & MULBERRY, TREATMENT PLANT #1 RIVERSIDE & MULBERRY, TREATMENT PLANT #1 FORT COLLINS, CO	ERNS	88478500 N/A
	<p>Click this hyperlink while viewing on your computer to access additional ERNS detail in the EDR Site Report.</p>		
24	GILSDORF GARAGE 1111 W MULBERRY ST FORT COLLINS, CO 80521	LUST UST	1000378826 N/A
	<p>LUST: Log Date: 12/12/90 Event ID: 5183 Status: Closed</p> <p>UST: Facility ID: 8600 Owner Name: JOHN GILSDORF Owner Address: 1111 W MULBERRY ST FORT COLLINS, CO 80521 Owner ID: 3094 Tank ID: 22481 Tank Count: 22615 Tank Tag: '8600-1 Tank Type: UST Facility Status: Not reported Tank Owner: Not reported Tank Capacity: 500 Tank Chemical: 6 - Used Oil (Waste Oil)</p>		

MAP FINDINGS
FOCUS MAP 1

Map ID	Site	Database(s)	EPA ID Number
25	UNIVERSITY MOTORS 203 W MULBERRY ST FORT COLLINS, CO 80521 UST: Facility ID: 8438 Owner Name: UNKNOWN Owner Address: UNKNOWN ZIPCODE UNKNOWN, XX 99999 Owner ID: 9999 Tank ID: 21996 Tank Count: 22615 Tank Tag: '8438-1 Tank Type: UST Facility Status: Not reported Tank Owner: Not reported Tank Capacity: 1000 Tank Chemical: Gasoline Facility ID: 8438 Owner Name: UNKNOWN Owner Address: UNKNOWN ZIPCODE UNKNOWN, XX 99999 Owner ID: 9999 Tank ID: 21997 Tank Count: 22615 Tank Tag: '8438-2 Tank Type: UST Facility Status: Not reported Tank Owner: Not reported Tank Capacity: 500 Tank Chemical: 6 - Used Oil (Waste Oil)	UST	U003116018 N/A
26	A&B CLEANERS 127 W MULBERRY ST FORT COLLINS, CO 80524 FINDS: Other Pertinent Environmental Activity Identified at Site: AEROMETRIC INFORMATION RETRIEVAL SYSTEM/AIRS FACILITY SYSTEM Drycleaners: Facility Id : 069-0230 Contact Person : Not reported Contact Phone: (303)482-2406 Emission Unit Id : 001 Emission Process Id : 01 Equipment Manufacturer : Not reported Equipment Model : Not reported Serial # Of Equipment : Not reported	FINDS DRYCLEANERS	1006052497 110001757849

MAP FINDINGS
FOCUS MAP 1

Map ID	Site	Database(s)	EPA ID Number
26	A & B DRYCLEANING 127 WEST MULBERRY STREET FORT COLLINS, CO 80524 RCRAInfo: Owner: GARY VANDRTEL (999) 999-9999 EPA ID: COD085151843 Contact: GARY VANDRTEL (303) 482-2406 Classification: Small Quantity Generator TSD Activities: Not reported Violation Status: No violations found FINDS: Other Pertinent Environmental Activity Identified at Site: RESOURCE CONSERVATION AND RECOVERY ACT INFORMATION SYSTEM	RCRA-SQG FINDS	1000103618 COD085151843
27	CSU UNIVERSITY SERVICES CENTER 601 S HOWES ST FORT COLLINS, CO 80521 RCRAInfo: Owner: STATE BOARD OF AGRICULTURE (303) 534-6290 EPA ID: COR000001586 Contact: Not reported Classification: Conditionally Exempt Small Quantity Generator TSD Activities: Not reported Violation Status: No violations found FINDS: Other Pertinent Environmental Activity Identified at Site: RESOURCE CONSERVATION AND RECOVERY ACT INFORMATION SYSTEM	RCRA-SQG FINDS	1001212748 COR000001586
28	UGLY DUCKLING CAR RENTAL 602 S COLLEGE AVE FORT COLLINS, CO 80522 UST: Facility ID: 7580 Owner Name: NORTHLAND SERVICES CO Owner Address: PO BOX 1094 FORT COLLINS, CO 80522 Owner ID: 2856 Tank ID: 19947 Tank Count: 22615 Tank Tag: '7580-1 Tank Type: UST Facility Status: Not reported Tank Owner: Not reported Tank Capacity: 99999999 Tank Chemical: 6 - Used Oil (Waste Oil)	UST	U003122161 N/A

MAP FINDINGS
FOCUS MAP 1

Map ID	Site	Database(s)	EPA ID Number
28	AMOCO #9531 602 S COLLEGE AVE FORT COLLINS, CO 80524 LUST: Log Date: 08/10/92 Event ID: 2708 Status: Closed	LUST	S102052022 N/A
29	908 EAST MYRTLE STREET 908 EAST MYRTLE STREET FORT COLLINS, CO 80524 <p style="text-align: center;">Click this hyperlink while viewing on your computer to access additional ERNS detail in the EDR Site Report.</p>	ERNS	2000523938 N/A
29	908 EAST MYRTLE STREET FT COLLINS, CO 80524 CO ERNS: Facility Id: 2000-87 Event Date: 03/23/2000 Time Entered Into System: 800 Date Entered Into System: 03/23/2000 Date Reported : 03/23/2000 Time Reported: 14:52 National Response Center: Notified: Yes Number: 523938 Mile Post: Not reported Notified Name: LARIMER HEALTH DEPARTMENT Source of Spill: Fixed Facility Source Type: Not reported Report Taken By: nrc report Medium Affected: Not reported Waterway Affected: Not reported Cause of Spill: Other Responders: Not reported Source Type: Not reported Material Type: Not reported Prp Name: ROB WILSON CUSTOM PAINTING Prp Contact: ROB WILSON Prp Address: 908 EAST MYRTLE STREET FT COLLINS, CO 80524 Prp County: LARIMER Prp Phone: 970-498-9817 Prp Fax: Not reported Material Spilled: PAINT Quantity Spilled: 0 Units: Unknown Unit Amount Released to Water: 0 Material Spilled: PAINT THINNER Quantity Spilled: Not reported	CO ERNS	S104517428 N/A

MAP FINDINGS
FOCUS MAP 1

Map ID Site Database(s) EPA ID Number

(Continued)

S104517428

Units: Unknown Unit
 Amount Released to Water: Not reported
 Flag : 1
 Number Rep : 0
 Time Entered : / /
 Deaths: Not reported
 Injuries: Not reported
 Evacuation: Not reported
 Evacuation Number: 0
 Information From: Not reported
 Cause Info : ILLEGAL DUMPING; 2 TRASH COLLECTORS EXPOSED TO DUST AND GOT VIOLENTLY ILL
 Responders : Not reported
 Responders Action : DUMPSTER TAKEN OUT OF SERVICE; HEAVY RAINS WASHED AWAY RESIDUE POWDER
 Comments : CALLER STATES PRP HAS LOTS OF CONTAINERS FILLED WITH PAINT THINNERS AND PAINTS. THIS HAS BEEN AN ONGOING PROBLEM FOR ABOUT SIX MONTHS.
 Additional : Not reported
 Caller Name : UNKNOWN
 Confidential : Yes
 Caller Orgzn : Not reported
 Caller Address : 906 EAST MYRTLE STREET
 FT COLLINS, CO 80524
 Caller County : LARIMER
 Caller Tele : 970-221-9094 -

30

CO ERNS S106483048
N/A

628 S. MASON
FT. COLLINS, CO

CO ERNS:
 Facility Id: 2004-401
 Event Date: 6/21/2004
 Time Entered Into System: 1100
 Date Entered Into System: 6/21/2004
 Date Reported : 6/21/2004
 Time Reported: 14:04
 National Response Center:
 Notified: Not reported
 Number: Not reported
 Mile Post: Not reported
 Notified Name: WQCD-ELLEN LEVINE-JONES,BRAD SIMONS
 Source of Spill: Other
 Source Type: Not reported
 Report Taken By: GREG STASINOS
 Medium Affected: Water, Air, T, E, R
 Waterway Affected: STORM SEWER
 Cause of Spill: Water, Air, T, E, R, Operator Error, R, R, Other, R, Other, P, Operator Error, R, A, Transportation Accident, Other, R
 Responders: PPOUDRE FIRE AUTHORITY
 CITY OF FT. COLLINS
 LEWIS MAINTENACE.
 Source Type: AUTO BRAKE CLEANER
 Material Type: Not reported
 Prp Name: LEON GREEN
 Prp Contact: Not reported
 Prp Address: 628 S. MASON
 FT. COLLINS, CO
 Prp County: Not reported

MAP FINDINGS
FOCUS MAP 1

Map ID	Site	Database(s)	EPA ID Number
--------	------	-------------	---------------

(Continued)

S106483048

Prp Phone: 214-274-4997
 Prp Fax: Not reported
 Material Spilled: AUTO BRAKE CLEANER
 Quantity Spilled: Not reported
 Units: UNKNOWN
 Amount Released to Water: U
 Flag : 2004
 Number Rep : 0
 Time Entered : 2:09:04 PM
 Deaths: Not reported
 Injuries: Not reported
 Evacuation: Not reported
 Evacuation Number: Not reported
 Information From: Not reported
 Cause Info : THE RESPONSIBLE PARTY WAS REPAIRING HIS BRAKES AND A NON-CHLORINATED BRAKE CLEANER SOLUTION WAS WASHED INTO THE STORM SEWER.
 Responders : Not reported
 Responders Action : POUFRE FIRE AUTHORITY RESPONDED AND CONTAINED THE IMPACTED STORM SEWER TO PREVENT RELEASED MATERIAL FROM IMPACTING STORM SEWER SYSTEM. RESPONSIBLE PARTY CONTACTED LEWIS MAINTENANCE TO PUMP RELEASED MATEIAL OUT OF STORM SEWER.
 Comments : STEVE SKAER -LEWIS ENVIRONMENTAL (970-566-5186) LOIS RELLERGERT (970-416-2059) OF THE CITY OF FT. COLLINS RESPONDED TO THE SCENE.
 Additional : Not reported
 Caller Name : UNKNOWN
 Confidential : Yes
 Caller Orgzn : Not reported
 Caller Address : 906 EAST MYRTLE STREET
 FT COLLINS, CO 80524
 Caller County : LARIMER
 Caller Tele : 970-221-9094 -

31

**LARIMER COUNTY COMMUNITY
502 WEST LAUREL
FORT COLLINS, CO 80521**

**RCRA-SQG 1000471621
FINDS COD983770454**

RCRAInfo:
 Owner: LARIMER COUNTY
 (999) 999-9999
 EPA ID: COD983770454
 Contact: JANELLE HENDERSON
 (303) 221-7712
 Classification: Small Quantity Generator
 TSD Activities: Not reported
 Violation Status: No violations found

FINDS:

Other Pertinent Environmental Activity Identified at Site:
 RESOURCE CONSERVATION AND RECOVERY ACT INFORMATION SYSTEM

MAP FINDINGS
FOCUS MAP 1

Map ID	Site	Database(s)	EPA ID Number
32	COLO.STATE UNIVERSITY (ON CAMPUS) COLO.STATE UNIVERSITY (ON CAMPUS) FORT COLLINS, CO	ERNS	8715461 N/A
<p style="text-align: center;">Click this hyperlink while viewing on your computer to access additional ERNS detail in the EDR Site Report.</p>			
33	SONDRUP INVESTMENTS 115 W LAUREL FORT COLLINS, CO 80524	LUST	S102720411 N/A
<p>LUST: Log Date: 05/23/90 Event ID: 2655 Status: Closed</p>			
33	POUDRE PROPERTY SERVICE 706 S. COLLEGE FORT COLLINS, CO 80524	FINDS	1006300914 110012355478
<p>FINDS: Other Pertinent Environmental Activity Identified at Site: INTEGRATED COMPLIANCE INFORMATION SYSTEM</p>			
34	CENTENNIAL HIGH SCHOOL 330 EAST LAUREL STREET FORT COLLINS, CO 80524	FINDS	1008247791 110021387453
<p>FINDS: Other Pertinent Environmental Activity Identified at Site: NATIONAL CENTER FOR EDUCATION STATISTICS</p>			
35	U S WEST COMMUNICATIONS 913 E LAUREL ST FORT COLLINS, CO 80524	RCRA-SQG	1000985365 COR000000679

MAP FINDINGS
FOCUS MAP 1

Map ID	Site	Database(s)	EPA ID Number
--------	------	-------------	---------------

U S WEST COMMUNICATIONS (Continued)

1000985365

RCRAInfo:
 Owner: U S WEST
 (303) 896-1878
 EPA ID: COR000000679
 Contact: MARLA BOLLES
 (303) 295-0983
 Classification: Small Quantity Generator
 TSD Activities: Not reported
 Violation Status: No violations found

35

**FORT COLLINS GARAGE
913 E LAUREL ST
FORT COLLINS, CO 80524**

**LUST U003122883
UST N/A**

LUST:
 Log Date: 04/08/93
 Event ID: 5569
 Status: Closed

UST:
 Facility ID: 9697
 Owner Name: QWEST SAFETY & ENVIRONMENT
 Owner Address: 1855 S FLATIRON CT
 BOULDER, CO 80301
 Owner ID: 8025
 Tank ID: 25805
 Tank Count: 14441
 Tank Tag: '9697-2
 Tank Type: UST
 Facility Status: OPEN
 Tank Owner: Not reported
 Tank Capacity: 6000
 Tank Chemical: Gasoline

Facility ID: 9697
 Owner Name: QWEST SAFETY & ENVIRONMENT
 Owner Address: 1855 S FLATIRON CT
 BOULDER, CO 80301
 Owner ID: 8025
 Tank ID: 25804
 Tank Count: 22615
 Tank Tag: '9697-1
 Tank Type: UST
 Facility Status: Not reported
 Tank Owner: Not reported
 Tank Capacity: 6000
 Tank Chemical: Gasoline

MAP FINDINGS
FOCUS MAP 1

Map ID	Site	Database(s)	EPA ID Number
35	US WEST BRI FLEET SERVICES S13 E LAUREL FORT COLLINS, CO 80521 RCRAInfo: Owner: US WEST COMMUNICATIONS (999) 999-9999 EPA ID: COD983785270 Contact: TONYA LEYVA (303) 441-7275 Classification: Small Quantity Generator TSD Activities: Not reported Violation Status: No violations found FINDS: Other Pertinent Environmental Activity Identified at Site: RESOURCE CONSERVATION AND RECOVERY ACT INFORMATION SYSTEM	RCRA-SQG FINDS	1000600658 COD983785270
36	SCHRADERS COUNTRY STORE #410 830 S COLLEGE AVE FORT COLLINS, CO 80524 LUST: Log Date: 04/10/91 Event ID: 5740 Status: Open CO TRUST: Facility ID: 4623 RAP ID: 8856 Payee Name: SCHRADER OIL COMPANY Event ID : 5740 Petro Storage Tank Commission Date: Not reported Facility ID: 4623 RAP ID: 7176 Payee Name: SCHRADER OIL COMPANY Event ID : 5740 Petro Storage Tank Commission Date: Not reported Facility ID: 4623 RAP ID: 10711 Payee Name: SCHRADER OIL COMPANY Event ID : 5740 Petro Storage Tank Commission Date: Not reported Facility ID: 4623 RAP ID: 6106 Payee Name: SCHRADER OIL COMPANY Event ID : 5740 Petro Storage Tank Commission Date: 1/17/2003	LUST UST CO TRUST	U003118139 N/A

MAP FINDINGS
FOCUS MAP 1

Map ID Site Database(s) EPA ID Number

SCHRADERS COUNTRY STORE #410 (Continued)

U003118139

UST:

Facility ID: 4623
Owner Name: SCHRADER OIL CO
Owner Address: 320 N COLLEGE AVE
FORT COLLINS, CO 80524
Owner ID: 4743
Tank ID: 12958
Tank Count: 14441
Tank Tag: '4623-1
Tank Type: UST
Facility Status: OPEN
Tank Owner: Not reported
Tank Capacity: 6000
Tank Chemical: Gasoline

Facility ID: 4623
Owner Name: SCHRADER OIL CO
Owner Address: 320 N COLLEGE AVE
FORT COLLINS, CO 80524
Owner ID: 4743
Tank ID: 12959
Tank Count: 14441
Tank Tag: '4623-2
Tank Type: UST
Facility Status: OPEN
Tank Owner: Not reported
Tank Capacity: 6000
Tank Chemical: Gasoline

Facility ID: 4623
Owner Name: SCHRADER OIL CO
Owner Address: 320 N COLLEGE AVE
FORT COLLINS, CO 80524
Owner ID: 4743
Tank ID: 12960
Tank Count: 14441
Tank Tag: '4623-3
Tank Type: UST
Facility Status: OPEN
Tank Owner: Not reported
Tank Capacity: 4000
Tank Chemical: Gasoline

Facility ID: 4623
Owner Name: SCHRADER OIL CO
Owner Address: 320 N COLLEGE AVE
FORT COLLINS, CO 80524
Owner ID: 4743
Tank ID: 12961
Tank Count: 14441
Tank Tag: '4623-4
Tank Type: UST
Facility Status: OPEN
Tank Owner: Not reported
Tank Capacity: 4000
Tank Chemical: Gasoline

MAP FINDINGS
FOCUS MAP 1

Map ID	Site	Database(s)	EPA ID Number
36	SCHRADER OIL COMPANY STORE #410 830 SOUTH COLLEGE AVENUE FORT COLLINS, CO 80524 FINDS: Other Pertinent Environmental Activity Identified at Site: AEROMETRIC INFORMATION RETRIEVAL SYSTEM/AIRS FACILITY SYSTEM NATIONAL EMISSIONS INVENTORY	FINDS	1004446628 110001757689
37	HOSPITAL 66 940 S LEMAY AVE FORT COLLINS, CO 80524 LUST: Log Date: 10/07/92 Event ID: 5660 Status: Open Log Date: 11/01/00 Event ID: 8371 Status: Closed	LUST	U003197060 N/A
37	SCHRADER HOSPITAL 66 940 S LEMAY AVE FORT COLLINS, CO 80524 CO TRUST: Facility ID: 2490 RAP ID: 702 Payee Name: SCHRADER OIL COMPANY Event ID : 5660 Petro Storage Tank Commission Date: 11/3/1995 Facility ID: 2490 RAP ID: 3701 Payee Name: SCHRADER OIL COMPANY Event ID : 5660 Petro Storage Tank Commission Date: 11/17/2000 UST: Facility ID: 2490 Owner Name: SCHRADER OIL CO Owner Address: 320 N COLLEGE AVE FORT COLLINS, CO 80524 Owner ID: 4743 Tank ID: 6951 Tank Count: 14441 Tank Tag: '2490-1 Tank Type: UST Facility Status: OPEN Tank Owner: Not reported Tank Capacity: 6000 Tank Chemical: 2 - Unleaded Mid-Grade (MUL)	UST CO TRUST	1002855063 N/A

MAP FINDINGS
FOCUS MAP 1

Map ID	Site	Database(s)	EPA ID Number
--------	------	-------------	---------------

SCHRADER HOSPITAL 66 (Continued)

1002855063

Facility ID: 2490
 Owner Name: SCHRADER OIL CO
 Owner Address: 320 N COLLEGE AVE
 FORT COLLINS, CO 80524
 Owner ID: 4743
 Tank ID: 6952
 Tank Count: 14441
 Tank Tag: '2490-2
 Tank Type: UST
 Facility Status: OPEN
 Tank Owner: Not reported
 Tank Capacity: 8000
 Tank Chemical: 1 - Unleaded Regular (RUL)

Facility ID: 2490
 Owner Name: SCHRADER OIL CO
 Owner Address: 320 N COLLEGE AVE
 FORT COLLINS, CO 80524
 Owner ID: 4743
 Tank ID: 6953
 Tank Count: 14441
 Tank Tag: '2490-3
 Tank Type: UST
 Facility Status: OPEN
 Tank Owner: Not reported
 Tank Capacity: 4000
 Tank Chemical: 3 - Unleaded Premium (PUL)

38

**MINI MART #857
 1104 W ELIZABETH
 FORT COLLINS, CO 80521**

**LUST U003121646
 UST N/A**

LUST:
 Log Date: 11/16/94
 Event ID: 3050
 Status: Closed

UST:
 Facility ID: 5776
 Owner Name: MINI MART INC
 Owner Address: 907 N POPLAR STE 260
 CASPER, WY 82601
 Owner ID: 3707
 Tank ID: 15780
 Tank Count: 22615
 Tank Tag: '5776-1
 Tank Type: UST
 Facility Status: Not reported
 Tank Owner: Not reported
 Tank Capacity: 10000
 Tank Chemical: Gasoline

MAP FINDINGS
FOCUS MAP 1

Map ID	Site	Database(s)	EPA ID Number
--------	------	-------------	---------------

MINI MART #857 (Continued)

U003121646

Facility ID: 5776
 Owner Name: MINI MART INC
 Owner Address: 907 N POPLAR STE 260
 CASPER, WY 82601
 Owner ID: 3707
 Tank ID: 15781
 Tank Count: 22615
 Tank Tag: '5776-2
 Tank Type: UST
 Facility Status: Not reported
 Tank Owner: Not reported
 Tank Capacity: 10000
 Tank Chemical: Gasoline

Facility ID: 5776
 Owner Name: MINI MART INC
 Owner Address: 907 N POPLAR STE 260
 CASPER, WY 82601
 Owner ID: 3707
 Tank ID: 15782
 Tank Count: 22615
 Tank Tag: '5776-3
 Tank Type: UST
 Facility Status: Not reported
 Tank Owner: Not reported
 Tank Capacity: 10000
 Tank Chemical: Gasoline

38

**CAMPUS WEST TEXACO INC
 1015 S SHIELDS ST
 FORT COLLINS, CO 80525**

**LUST U003120908
 UST N/A
 CO TRUST**

LUST:
 Log Date: 05/01/93
 Event ID: 4653
 Status: Open

Log Date: 12/31/97
 Event ID: 6153
 Status: Closed

CO TRUST:

Facility ID: 3237
 RAP ID: 1245
 Payee Name: Glen Werth
 Event ID : 4653
 Petro Storage Tank Commission Date: 6/7/1996

Facility ID: 3237
 RAP ID: 1907
 Payee Name: Glen Werth
 Event ID : 4653
 Petro Storage Tank Commission Date: Not reported

Facility ID: 3237
 RAP ID: 9721
 Payee Name: Campus West Texaco
 Event ID : 4653

MAP FINDINGS
FOCUS MAP 1

Map ID Site Database(s) EPA ID Number

CAMPUS WEST TEXACO INC (Continued)

U003120908

Petro Storage Tank Commission Date: Not reported

Facility ID: 3237
RAP ID: 8151
Payee Name: Campus West Texaco
Event ID : 4653
Petro Storage Tank Commission Date: Not reported

Facility ID: 3237
RAP ID: 494
Payee Name: Glen Werth
Event ID : 4653
Petro Storage Tank Commission Date: Not reported

Facility ID: 3237
RAP ID: 10659
Payee Name: Campus West Texaco
Event ID : 4653
Petro Storage Tank Commission Date: Not reported

UST:

Facility ID: 3237
Owner Name: CAMPUS WEST TEXACO
Owner Address: 1015 S SHIELDS
FORT COLLINS, CO 80522
Owner ID: 1161
Tank ID: 8914
Tank Count: 22615
Tank Tag: '3237-1
Tank Type: UST
Facility Status: Not reported
Tank Owner: Not reported
Tank Capacity: 6000
Tank Chemical: Gasoline

Facility ID: 3237
Owner Name: CAMPUS WEST TEXACO
Owner Address: 1015 S SHIELDS
FORT COLLINS, CO 80522
Owner ID: 1161
Tank ID: 8915
Tank Count: 22615
Tank Tag: '3237-2
Tank Type: UST
Facility Status: Not reported
Tank Owner: Not reported
Tank Capacity: 6000
Tank Chemical: Gasoline

MAP FINDINGS
FOCUS MAP 1

Map ID Site Database(s) EPA ID Number

CAMPUS WEST TEXACO INC (Continued)

U003120908

Facility ID: 3237
Owner Name: CAMPUS WEST TEXACO
Owner Address: 1015 S SHIELDS
FORT COLLINS, CO 80522
Owner ID: 1161
Tank ID: 8916
Tank Count: 22615
Tank Tag: '3237-3
Tank Type: UST
Facility Status: Not reported
Tank Owner: Not reported
Tank Capacity: 6000
Tank Chemical: Gasoline

Facility ID: 3237
Owner Name: CAMPUS WEST TEXACO
Owner Address: 1015 S SHIELDS
FORT COLLINS, CO 80522
Owner ID: 1161
Tank ID: 8917
Tank Count: 22615
Tank Tag: '3237-4
Tank Type: UST
Facility Status: Not reported
Tank Owner: Not reported
Tank Capacity: 6000
Tank Chemical: Gasoline

Facility ID: 3237
Owner Name: CAMPUS WEST TEXACO
Owner Address: 1015 S SHIELDS
FORT COLLINS, CO 80522
Owner ID: 1161
Tank ID: 8918
Tank Count: 22615
Tank Tag: '3237-5
Tank Type: UST
Facility Status: Not reported
Tank Owner: Not reported
Tank Capacity: 560
Tank Chemical: 6 - Used Oil (Waste Oil)

Facility ID: 3237
Owner Name: CAMPUS WEST TEXACO
Owner Address: 1015 S SHIELDS
FORT COLLINS, CO 80522
Owner ID: 1161
Tank ID: 8922
Tank Count: 22615
Tank Tag: '3237-9
Tank Type: UST
Facility Status: Not reported
Tank Owner: Not reported
Tank Capacity: 500
Tank Chemical: 6 - Used Oil (Waste Oil)

MAP FINDINGS
FOCUS MAP 1

Map ID Site Database(s) EPA ID Number

CAMPUS WEST TEXACO INC (Continued)

U003120908

Facility ID: 3237
Owner Name: CAMPUS WEST TEXACO
Owner Address: 1015 S SHIELDS
FORT COLLINS, CO 80522
Owner ID: 1161
Tank ID: 8919
Tank Count: 14441
Tank Tag: '3237-6
Tank Type: UST
Facility Status: OPEN
Tank Owner: Not reported
Tank Capacity: 6000
Tank Chemical: 1 - Unleaded Regular (RUL)

Facility ID: 3237
Owner Name: CAMPUS WEST TEXACO
Owner Address: 1015 S SHIELDS
FORT COLLINS, CO 80522
Owner ID: 1161
Tank ID: 8920
Tank Count: 14441
Tank Tag: '3237-7
Tank Type: UST
Facility Status: OPEN
Tank Owner: Not reported
Tank Capacity: 6000
Tank Chemical: 1 - Unleaded Regular (RUL)

Facility ID: 3237
Owner Name: CAMPUS WEST TEXACO
Owner Address: 1015 S SHIELDS
FORT COLLINS, CO 80522
Owner ID: 1161
Tank ID: 8921
Tank Count: 14441
Tank Tag: '3237-8
Tank Type: UST
Facility Status: OPEN
Tank Owner: Not reported
Tank Capacity: 6000
Tank Chemical: 3 - Unleaded Premium (PUL)

39 **USDA-ARS-NPA NATL SEED STORAGE LAB**
1111 S MASON ST
FORT COLLINS, CO 80523

RCRA-SQG 1000601082
FINDS CO8120090131

MAP FINDINGS
FOCUS MAP 1

Map ID	Site	Database(s)	EPA ID Number
	<p>USDA-ARS-NPA NATL SEED STORAGE LAB (Continued)</p> <p>RCRAInfo: Owner: FEDERAL GOVERNMENT (999) 999-9999 EPA ID: CO8120090131 Contact: STEVE EBERHART (970) 495-3200 Classification: Conditionally Exempt Small Quantity Generator TSDF Activities: Not reported Violation Status: No violations found</p> <p>FINDS: Other Pertinent Environmental Activity Identified at Site: RESOURCE CONSERVATION AND RECOVERY ACT INFORMATION SYSTEM</p>		1000601082
39	<p>CSU - NATIONAL SEED STORAGE COLORADO STATE UNIVERSITY FORT COLLINS, CO 80523</p> <p>UST: Facility ID: 4539 Owner Name: USDA ARS NPA NORTHERN PLAINS Owner Address: 1201 OAKRIDGE DR STE 150 FORT COLLINS, CO 80525 Owner ID: 5566 Tank ID: 12763 Tank Count: 22615 Tank Tag: '4539-1 Tank Type: UST Facility Status: Not reported Tank Owner: Not reported Tank Capacity: 1000 Tank Chemical: 4 - Diesel</p>	UST	U003118113 N/A
40	<p>LLOYDS SERVICE 500 GARFIELD ST FORT COLLINS, CO 80524</p> <p>UST: Facility ID: 10212 Owner Name: LLOYD SCHMIDT Owner Address: 500 GARFIELD FORT COLLINS, CO 80524 Owner ID: 3430 Tank ID: 27542 Tank Count: 14441 Tank Tag: '10212-1 Tank Type: UST Facility Status: OPEN Tank Owner: Not reported Tank Capacity: 4000 Tank Chemical: 1 - Unleaded Regular (RUL)</p>	UST	U003196594 N/A

MAP FINDINGS
FOCUS MAP 1

Map ID Site Database(s) EPA ID Number

LLOYDS SERVICE (Continued)

U003196594

Facility ID: 10212
Owner Name: LLOYD SCHMIDT
Owner Address: 500 GARFIELD
FORT COLLINS, CO 80524
Owner ID: 3430
Tank ID: 27543
Tank Count: 14441
Tank Tag: '10212-2
Tank Type: UST
Facility Status: OPEN
Tank Owner: Not reported
Tank Capacity: 4000
Tank Chemical: 3 - Unleaded Premium (PUL)

Facility ID: 10212
Owner Name: LLOYD SCHMIDT
Owner Address: 500 GARFIELD
FORT COLLINS, CO 80524
Owner ID: 3430
Tank ID: 27544
Tank Count: 14441
Tank Tag: '10212-3
Tank Type: UST
Facility Status: OPEN
Tank Owner: Not reported
Tank Capacity: 4000
Tank Chemical: 4 - Diesel

Facility ID: 10212
Owner Name: LLOYD SCHMIDT
Owner Address: 500 GARFIELD
FORT COLLINS, CO 80524
Owner ID: 3430
Tank ID: 27545
Tank Count: 14441
Tank Tag: '10212-4
Tank Type: UST
Facility Status: OPEN
Tank Owner: Not reported
Tank Capacity: 500
Tank Chemical: 6 - Used Oil (Waste Oil)

41 **COLA INVESTMENTS AND PROPERTY MANAGEMENT**
1220 SOUTH COLLEGE AVENUE
FORT COLLINS, CO 80524

FINDS 1006798661
110013690737

FINDS:
Other Pertinent Environmental Activity Identified at Site:
INTEGRATED COMPLIANCE INFORMATION SYSTEM

MAP FINDINGS
FOCUS MAP 1

Map ID	Site	Database(s)	EPA ID Number
42	COLORADO STATE UNIVERSITY COLLEGE AVE PITKIN AVE FORT COLLINS, CO 80523	PADS FINDS RCRA-LQG RCRA-TSDF CORRACTS	1000340917 COD069712792

CORRACTS Data:

EPA Id: COD069712792
Region: 8
Area Name: SWMU #6 - WOOD SCIENCES BLDG/PCP RELEASE
Actual Date: 01/10/1996
Corrective Action: CA150 - RFI Workplan Approved
2002 NAICS Title: Colleges, Universities, and Professional Schools

EPA Id: COD069712792
Region: 8
Area Name: ENTIRE FACILITY
Actual Date: 02/07/1991
Corrective Action: CA070YE - RFA Determination Of Need For An RFI, RFI is Necessary
2002 NAICS Title: Colleges, Universities, and Professional Schools

EPA Id: COD069712792
Region: 8
Area Name: ENTIRE FACILITY
Actual Date: 02/07/1991
Corrective Action: CA075ME - CA Prioritization, Facility or area was assigned a medium corrective action priority
2002 NAICS Title: Colleges, Universities, and Professional Schools

EPA Id: COD069712792
Region: 8
Area Name: SWMU #1 - PATHOLOGY INCINERATOR
Actual Date: 02/07/1991
Corrective Action: CA100 - RFI Imposition
2002 NAICS Title: Colleges, Universities, and Professional Schools

EPA Id: COD069712792
Region: 8
Area Name: SWMU #2 - CLOSED CONT STORAGE/WASTE HAND
Actual Date: 02/07/1991
Corrective Action: CA100 - RFI Imposition
2002 NAICS Title: Colleges, Universities, and Professional Schools

[Click this hyperlink](#) while viewing on your computer to access 35 additional CORRACTS record(s) in the EDR Site Report.

RCRAInfo Corrective Action Summary:

Event: Certification Of Remedy Completion Or Construction Completion
Event Date: 02/24/1999

Event: RFI Approved
Event Date: 11/27/1998

MAP FINDINGS
FOCUS MAP 1

Map ID	Site	Database(s)	EPA ID Number
	COLORADO STATE UNIVERSITY (Continued)		1000340917
	Event: RFI Workplan Approved Event Date: 10/01/1998		
	Event: Stabilization Measures Evaluation, This facility is not amenable to stabilization activity at the present time for reasons other than 1) it appears to be technically infeasible or inappropriate (NF) or 2) there is a lack of technical information (IN). Reasons for this conclusion may be the status of closure at the facility, the degree of risk, timing considerations, the status of corrective action work at the facility, or other administrative considerations. Event Date: 07/09/1998		
	Event: Igration of Contaminated Groundwater under Control, Effective 2/5/1999 per revised program guidance: This code for "No release to groundwater" should no longer be used. Previously entered NR status codes should be updated, but may remain in the database until they are replaced by more recent codes. Event Date: 07/09/1998		
	Event: Igration of Contaminated Groundwater under Control, Unacceptable migration of contaminated groundwater is observed or expected. Event Date: 07/09/1998		
	Event: Current Human Exposures under Control, Effective 2/5/1999 per revised program guidance: This code for "No control measures necessary" should no longer be used. Previously entered NC status codes should be updated, but may remain in the database until they are replaced by more recent codes. Event Date: 07/09/1998		
	Event: Current Human Exposures under Control, Current human exposures are NOT under control. Event Date: 07/09/1998		
	Event: RFI Approved Event Date: 02/17/1998		
	Event: CMS Approved Event Date: 02/17/1998		
	Event: RFI Workplan Approved Event Date: 09/21/1997		
	Event: Stabilization Measures Evaluation, This facility is not amenable to stabilization activity because of a lack of technical data. An evaluation has been completed, but further data is necessary to determine stabilization measures, feasibility or appropriateness. This status should be changed when data becomes available. Event Date: 09/16/1996		
	Event: Igration of Contaminated Groundwater under Control, Unacceptable migration of contaminated groundwater is observed or expected. Event Date: 09/16/1996		
	Event: Igration of Contaminated Groundwater under Control, Unacceptable migration of contaminated groundwater is observed or expected. Event Date: 09/16/1996		

MAP FINDINGS
FOCUS MAP 1

Map ID Site Database(s) EPA ID Number

COLORADO STATE UNIVERSITY (Continued)

1000340917

Event: Current Human Exposures under Control, Current human exposures are NOT under control.
Event Date: 09/16/1996

Event: Current Human Exposures under Control, Current human exposures are NOT under control.
Event Date: 09/16/1996

Event: RFI Workplan Approved
Event Date: 01/10/1996

Event: CA006SM
Event Date: 08/01/1995

Event: RFI Workplan Approved
Event Date: 03/12/1993

Event: RFI Workplan Approved
Event Date: 12/31/1991

Event: CA006SM
Event Date: 02/07/1991

Event: RFA Determination Of Need For An RFI, RFI is Necessary;
Event Date: 02/07/1991

Event: CA Prioritization, Facility or area was assigned a medium corrective action priority.
Event Date: 02/07/1991

Event: RFI Imposition
Event Date: 02/07/1991

RCRAInfo:

Owner: STATE BOARD OF AGRICULTURE FOR COLORADO
(303) 839-2738

EPA ID: COD069712792

Contact: JANET JOHNSON
(303) 491-6745

Classification: Large Quantity Generator, TSDF
TSDF Activities: Not reported

BIENNIAL REPORTS:

Last Biennial Reporting Year: 2003

<u>Waste</u>	<u>Quantity (Lbs)</u>	<u>Waste</u>	<u>Quantity (Lbs)</u>
D001	51426.00	D002	20829.00
D003	3246.00	D004	11092.00
D005	1414.00	D006	10913.00
D007	4430.00	D008	1812.00
D009	7349.00	D010	1216.00
D011	5938.00	D013	160.00
D018	17460.00	D022	13242.00
D023	739.00	D030	221.00
D032	6318.00	D035	17300.00
D038	360.00	D041	1406.00
F002	11331.00	F003	6460.00
F005	1732.00	P003	13.00
P007	8.00	P022	160.00
P028	739.00	P030	1764.00
P033	23.00	P058	353.00

MAP FINDINGS
FOCUS MAP 1

Map ID Site Database(s) EPA ID Number

COLORADO STATE UNIVERSITY (Continued)

1000340917

P059	160.00	P069	6.00
P070	101.00	P078	754.00
P087	212.00	P089	5.00
P092	1882.00	P098	757.00
P104	101.00	P105	7120.00
P106	135.00	P108	13.00
P112	7.00	P116	3092.00
U002	160.00	U007	7054.00
U019	360.00	U020	531.00
U041	283.00	U051	1802.00
U053	7.00	U057	899.00
U063	160.00	U067	6.00
U069	880.00	U077	360.00
U081	880.00	U084	739.00
U093	6315.00	U105	6315.00
U123	1611.00	U129	1648.00
U133	21.00	U134	1038.00
U138	6.00	U147	1648.00
U151	1368.00	U154	160.00
U163	19.00	U165	739.00
U169	6315.00	U170	739.00
U188	6758.00	U189	107.00
U217	7.00	U246	23.00
U328	6315.00	U404	1611.00

Violation Status: Violations exist

Regulation Violated: Not reported
Area of Violation: COPTL
Date Violation Determined: 09/21/2004
Actual Date Achieved Compliance: Not reported

Regulation Violated: Not reported
Area of Violation: TSD-CONTINGENCY PLAN REQUIREMENTS
Date Violation Determined: 09/21/2004
Actual Date Achieved Compliance: Not reported

Regulation Violated: 262
Area of Violation: GENERATOR-OTHER REQUIREMENTS
Date Violation Determined: 04/29/2003
Actual Date Achieved Compliance: 09/23/2003

Regulation Violated: 262.11
Area of Violation: Generator General-Hazardous Waste Determination - 262.11
Date Violation Determined: 04/29/2003
Actual Date Achieved Compliance: 09/23/2003

Regulation Violated: 262.34.A.1.I
Area of Violation: COPTG
Date Violation Determined: 04/29/2003
Actual Date Achieved Compliance: 09/23/2003

Regulation Violated: 262.34.A.1.I
Area of Violation: COPTH
Date Violation Determined: 04/29/2003
Actual Date Achieved Compliance: 09/23/2003

Regulation Violated: 262.34.A.4
Area of Violation: COPTL
Date Violation Determined: 04/29/2003
Actual Date Achieved Compliance: 09/23/2003

MAP FINDINGS
FOCUS MAP 1

Map ID Site Database(s) EPA ID Number

COLORADO STATE UNIVERSITY (Continued)

1000340917

Regulation Violated: 262.34.A.4
Area of Violation: COPTM
Date Violation Determined: 04/29/2003
Actual Date Achieved Compliance: 09/23/2003

Regulation Violated: 262..34
Area of Violation: COPTR
Date Violation Determined: 04/29/2003
Actual Date Achieved Compliance: 09/23/2003

Regulation Violated: 100.42 CO91031801 SECT III.E
Area of Violation: TSD-OTHER REQUIREMENTS
Date Violation Determined: 10/07/1998
Actual Date Achieved Compliance: 10/22/1998

Enforcement Action: FINAL 3008(A) COMPLIANCE ORDER
Enforcement Action Date: 10/22/1998
Penalty Type: Final SEP Cost

Regulation Violated: 268.7(a)
Area of Violation: GENERATOR-RECORDKEEPING REQUIREMENTS
Date Violation Determined: 07/30/1998
Actual Date Achieved Compliance: 10/22/1998

Enforcement Action: FINAL 3008(A) COMPLIANCE ORDER
Enforcement Action Date: 10/22/1998
Penalty Type: Final SEP Cost

Regulation Violated: CO96031001 SECTION I.J.1-2-4-6
Area of Violation: TSD-CORRECTIVE ACTION COMPLIANCE SCHEDULE
Date Violation Determined: 06/24/1997
Actual Date Achieved Compliance: 10/22/1998

Enforcement Action: FINAL 3008(A) COMPLIANCE ORDER
Enforcement Action Date: 10/22/1998
Penalty Type: Final SEP Cost

Regulation Violated: CO96031101 SECTION I.J.1-2-4-6
Area of Violation: TSD-OTHER REQUIREMENTS
Date Violation Determined: 06/24/1997
Actual Date Achieved Compliance: 10/22/1998

Enforcement Action: FINAL 3008(A) COMPLIANCE ORDER
Enforcement Action Date: 10/22/1998
Penalty Type: Final SEP Cost

Regulation Violated: PERMIT REQUIREMENT
Area of Violation: TSD-CORRECTIVE ACTION COMPLIANCE SCHEDULE
Date Violation Determined: 03/05/1997
Actual Date Achieved Compliance: 10/22/1998

Regulation Violated: PERMIT REQUIREMENT
Area of Violation: TSD-OTHER REQUIREMENTS
Date Violation Determined: 03/05/1997
Actual Date Achieved Compliance: 10/22/1998

Regulation Violated: Not reported
Area of Violation: TSD-CONTAINERS REQUIREMENTS
Date Violation Determined: 07/30/1996
Actual Date Achieved Compliance: 10/22/1998

Enforcement Action: FINAL 3008(A) COMPLIANCE ORDER
Enforcement Action Date: 10/22/1998
Penalty Type: Final SEP Cost

MAP FINDINGS
FOCUS MAP 1

Map ID Site Database(s) EPA ID Number

COLORADO STATE UNIVERSITY (Continued)

1000340917

Regulation Violated:	262.34(a)(2)&(3) 265.35
Area of Violation:	GENERATOR-GENERAL REQUIREMENTS
Date Violation Determined:	07/30/1996
Actual Date Achieved Compliance:	10/22/1998
Enforcement Action:	FINAL 3008(A) COMPLIANCE ORDER
Enforcement Action Date:	10/22/1998
Penalty Type:	Final SEP Cost
Regulation Violated:	262.20
Area of Violation:	GENERATOR-MANIFEST REQUIREMENTS
Date Violation Determined:	07/30/1996
Actual Date Achieved Compliance:	10/22/1998
Enforcement Action:	FINAL 3008(A) COMPLIANCE ORDER
Enforcement Action Date:	10/22/1998
Penalty Type:	Final SEP Cost
Regulation Violated:	100.10 268.7(a)
Area of Violation:	TSD-LAND BAN REQUIREMENTS
Date Violation Determined:	05/14/1995
Actual Date Achieved Compliance:	10/22/1998
Enforcement Action:	FINAL 3008(A) COMPLIANCE ORDER
Enforcement Action Date:	10/22/1998
Penalty Type:	Final SEP Cost
Regulation Violated:	262.20
Area of Violation:	TSD-MANIFEST REQUIREMENTS
Date Violation Determined:	05/14/1995
Actual Date Achieved Compliance:	10/22/1998
Enforcement Action:	FINAL 3008(A) COMPLIANCE ORDER
Enforcement Action Date:	10/22/1998
Penalty Type:	Final SEP Cost
Regulation Violated:	Not reported
Area of Violation:	COPTJ
Date Violation Determined:	06/09/1994
Actual Date Achieved Compliance:	12/15/1997
Enforcement Action:	WRITTEN INFORMAL
Enforcement Action Date:	11/29/1994
Penalty Type:	Not reported
Regulation Violated:	Not reported
Area of Violation:	COPTO
Date Violation Determined:	06/09/1994
Actual Date Achieved Compliance:	12/15/1997
Enforcement Action:	WRITTEN INFORMAL
Enforcement Action Date:	11/29/1994
Penalty Type:	Not reported
Regulation Violated:	Not reported
Area of Violation:	CODIS
Date Violation Determined:	06/09/1994
Actual Date Achieved Compliance:	12/15/1997
Enforcement Action:	WRITTEN INFORMAL
Enforcement Action Date:	11/29/1994
Penalty Type:	Not reported
Regulation Violated:	Not reported

MAP FINDINGS
FOCUS MAP 1

Map ID Site Database(s) EPA ID Number

COLORADO STATE UNIVERSITY (Continued)

1000340917

Area of Violation:	TSD-PREPAREDNESS/PREVENTION REQUIREMENTS
Date Violation Determined:	06/09/1994
Actual Date Achieved Compliance:	12/15/1997
Enforcement Action:	WRITTEN INFORMAL
Enforcement Action Date:	11/29/1994
Penalty Type:	Not reported
Regulation Violated:	Not reported
Area of Violation:	GENERATOR-OTHER REQUIREMENTS
Date Violation Determined:	07/23/1992
Actual Date Achieved Compliance:	08/07/1992
Enforcement Action:	WRITTEN INFORMAL
Enforcement Action Date:	07/23/1992
Penalty Type:	Not reported
Regulation Violated:	Not reported
Area of Violation:	COPTO
Date Violation Determined:	08/26/1991
Actual Date Achieved Compliance:	12/18/1991
Enforcement Action:	WRITTEN INFORMAL
Enforcement Action Date:	11/18/1991
Penalty Type:	Not reported
Regulation Violated:	Not reported
Area of Violation:	COPTH
Date Violation Determined:	04/05/1990
Actual Date Achieved Compliance:	09/19/1990
Enforcement Action:	WRITTEN INFORMAL
Enforcement Action Date:	07/17/1990
Penalty Type:	Not reported
Regulation Violated:	Not reported
Area of Violation:	Generator General-Hazardous Waste Determination - 262.11
Date Violation Determined:	04/05/1990
Actual Date Achieved Compliance:	09/19/1990
Enforcement Action:	WRITTEN INFORMAL
Enforcement Action Date:	07/17/1990
Penalty Type:	Not reported
Regulation Violated:	Not reported
Area of Violation:	CODPR
Date Violation Determined:	09/29/1989
Actual Date Achieved Compliance:	12/04/1989
Enforcement Action:	WRITTEN INFORMAL
Enforcement Action Date:	11/02/1989
Penalty Type:	Not reported
Regulation Violated:	Not reported
Area of Violation:	COPTJ
Date Violation Determined:	03/24/1989
Actual Date Achieved Compliance:	06/07/1989
Enforcement Action:	WRITTEN INFORMAL
Enforcement Action Date:	05/05/1989
Penalty Type:	Not reported
Regulation Violated:	Not reported
Area of Violation:	TSD-GENERAL STANDARDS

MAP FINDINGS
FOCUS MAP 1

Map ID Site Database(s) EPA ID Number

COLORADO STATE UNIVERSITY (Continued)

1000340917

Date Violation Determined: 06/25/1986
Actual Date Achieved Compliance: 05/15/1987

Enforcement Action: INITIAL 3008(A) COMPLIANCE ORDER
Enforcement Action Date: 03/24/1987
Penalty Type: Not reported

Regulation Violated: Not reported
Area of Violation: TSD-OTHER REQUIREMENTS
Date Violation Determined: 06/25/1986
Actual Date Achieved Compliance: 05/15/1987

Enforcement Action: INITIAL 3008(A) COMPLIANCE ORDER
Enforcement Action Date: 03/24/1987
Penalty Type: Not reported

Regulation Violated: Not reported
Area of Violation: TSD-MANIFEST REQUIREMENTS
Date Violation Determined: 06/25/1986
Actual Date Achieved Compliance: 05/15/1987

Enforcement Action: INITIAL 3008(A) COMPLIANCE ORDER
Enforcement Action Date: 03/24/1987
Penalty Type: Not reported

Regulation Violated: Not reported
Area of Violation: TSD-CONTAINERS REQUIREMENTS
Date Violation Determined: 06/25/1986
Actual Date Achieved Compliance: 05/15/1987

Enforcement Action: INITIAL 3008(A) COMPLIANCE ORDER
Enforcement Action Date: 03/24/1987
Penalty Type: Not reported

Regulation Violated: Not reported
Area of Violation: TSD-CONTINGENCY PLAN REQUIREMENTS
Date Violation Determined: 06/25/1986
Actual Date Achieved Compliance: 05/15/1987

Enforcement Action: INITIAL 3008(A) COMPLIANCE ORDER
Enforcement Action Date: 03/24/1987
Penalty Type: Not reported

Penalty Summary:

Penalty Description	Penalty Date	Penalty Amount	Lead Agency
Final SEP Cost	10/22/1998	147500	STATE
Final SEP Credit	10/22/1998	147500	STATE

There are 35 violation record(s) reported at this site:

Evaluation	Area of Violation	Date of Compliance
Compliance Evaluation Inspection	COPTL	
	TSD-CONTINGENCY PLAN REQUIREMENTS	
Compliance Evaluation Inspection	GENERATOR-OTHER REQUIREMENTS	20030923
	Generator General-Hazardous Waste Determination - 262.11	20030923
	COPTG	20030923
	COPTH	20030923
	COPTL	20030923
	COPTM	20030923
	COPTR	20030923
On-Site Corrective Action Activities Insp.	TSD-CORRECTIVE ACTION COMPLIANCE SCHEDULE	19981022

MAP FINDINGS
FOCUS MAP 1

Map ID	Site	Database(s)	EPA ID Number
	COLORADO STATE UNIVERSITY (Continued)		1000340917
		TSD-OTHER REQUIREMENTS	19981022
		TSD-CORRECTIVE ACTION COMPLIANCE SCHEDULE	19981022
	A Significant Non-Complier (SNC)	TSD-OTHER REQUIREMENTS	19981022
		TSD-CORRECTIVE ACTION COMPLIANCE SCHEDULE	19981022
	Compliance Evaluation Inspection	TSD-OTHER REQUIREMENTS	19981022
		TSD-CONTAINERS REQUIREMENTS	19981022
		GENERATOR-GENERAL REQUIREMENTS	19981022
		GENERATOR-MANIFEST REQUIREMENTS	19981022
	Compliance Evaluation Inspection	GENERATOR-RECORDKEEPING REQUIREMENTS	19981022
	Compliance Evaluation Inspection	TSD-OTHER REQUIREMENTS	19981022
		TSD-LAND BAN REQUIREMENTS	19981022
		TSD-MANIFEST REQUIREMENTS	19981022
	Compliance Evaluation Inspection	COPTJ	19971215
		COPTO	19971215
		CODIS	19971215
		TSD-PREPAREDNESS/PREVENTION REQUIREMENTS	19971215
	On-Site Corrective Action Activities Insp.	GENERATOR-OTHER REQUIREMENTS	19920807
	Compliance Evaluation Inspection	COPTO	19911218
	Compliance Evaluation Inspection	COPTH	19900919
		Generator General-Hazardous Waste Determination - 262.11	19900919
	Other Evaluation	CODPR	19891204
	Compliance Evaluation Inspection	COPTJ	19890607
	Compliance Evaluation Inspection	TSD-GENERAL STANDARDS	19870515
		TSD-OTHER REQUIREMENTS	19870515
		TSD-MANIFEST REQUIREMENTS	19870515
		TSD-CONTAINERS REQUIREMENTS	19870515
		TSD-CONTINGENCY PLAN REQUIREMENTS	19870515

FINDS:

Other Pertinent Environmental Activity Identified at Site:
 INTEGRATED COMPLIANCE INFORMATION SYSTEM
 RESOURCE CONSERVATION AND RECOVERY ACT INFORMATION SYSTEM

42	FORT COLLINS #306	UST	U003119277
	105 PITKIN ST		N/A
	FORT COLLINS, CO 80521		

UST:

Facility ID: 8512
 Owner Name: DIVISION OF TELECOMMUNICATION
 Owner Address: 2452 W 2ND AVE STE 19
 DENVER, CO 80223
 Owner ID: 311
 Tank ID: 22229
 Tank Count: 22615
 Tank Tag: '8512-1
 Tank Type: UST
 Facility Status: Not reported
 Tank Owner: Not reported
 Tank Capacity: 2000
 Tank Chemical: 4 - Diesel

MAP FINDINGS
FOCUS MAP 1

Map ID	Site	Database(s)	EPA ID Number
43	RIGDEN FARM - AF CAMPUS B110 MICROBIOLOGY FORT COLLINS, CO 80523 UST: Facility ID: 11258 Owner Name: COLORADO STATE UNIVERSITY Owner Address: FACILITIES MANAGEMENT ATTN STEVEN HULTIN FORT COLLINS, CO 80523 Owner ID: 6024 Tank ID: 30901 Tank Count: 22615 Tank Tag: '11258-1 Tank Type: UST Facility Status: Not reported Tank Owner: Not reported Tank Capacity: 1000 Tank Chemical: Gasoline	UST	U003550488 N/A
43	CSU - VET TEACHING HOSPITAL B110 MICROBIOLOGY FORT COLLINS, CO 80523 UST: Facility ID: 11254 Owner Name: COLORADO STATE UNIVERSITY Owner Address: FACILITIES MANAGEMENT ATTN STEVEN HULTIN FORT COLLINS, CO 80523 Owner ID: 6024 Tank ID: 30884 Tank Count: 22615 Tank Tag: '11254-1 Tank Type: UST Facility Status: Not reported Tank Owner: Not reported Tank Capacity: 300 Tank Chemical: 4 - Diesel	UST	U003550259 N/A
43	CSU - STROH - AG CAMPUS B110 MICROBIOLOGY FORT COLLINS, CO 80523 UST: Facility ID: 11266 Owner Name: COLORADO STATE UNIVERSITY Owner Address: FACILITIES MANAGEMENT ATTN STEVEN HULTIN FORT COLLINS, CO 80523 Owner ID: 6024 Tank ID: 30921 Tank Count: 22615 Tank Tag: '11266-1 Tank Type: UST Facility Status: Not reported Tank Owner: Not reported Tank Capacity: 3000 Tank Chemical: Gasoline	UST	U003550258 N/A

MAP FINDINGS
FOCUS MAP 1

Map ID	Site	Database(s)	EPA ID Number
43	CSU - OLD FARM SHOP - AG CAMPUS B110 MICROBIOLOGY FORT COLLINS, CO 80523 UST: Facility ID: 11264 Owner Name: COLORADO STATE UNIVERSITY Owner Address: FACILITIES MANAGEMENT ATTN STEVEN HULTIN FORT COLLINS, CO 80523 Owner ID: 6024 Tank ID: 30912 Tank Count: 22615 Tank Tag: '11264-1 Tank Type: UST Facility Status: Not reported Tank Owner: Not reported Tank Capacity: 500 Tank Chemical: Gasoline Facility ID: 11264 Owner Name: COLORADO STATE UNIVERSITY Owner Address: FACILITIES MANAGEMENT ATTN STEVEN HULTIN FORT COLLINS, CO 80523 Owner ID: 6024 Tank ID: 30913 Tank Count: 22615 Tank Tag: '11264-2 Tank Type: UST Facility Status: Not reported Tank Owner: Not reported Tank Capacity: 1000 Tank Chemical: 4 - Diesel	UST	U003550257 N/A
44	LARIMER BOCES TECH SCHOOL 1400 REMINGTON STREET FORT COLLINS, CO 80524 FINDS: Other Pertinent Environmental Activity Identified at Site: NATIONAL COMPLIANCE DATABASE SYSTEM	FINDS	1006279118 110011544276
45	SCHRADER'S COUNTRY STORE #420 1517 S LEMAY FORT COLLINS, CO 80524 LUST: Log Date: 12/15/89 Event ID: 484 Status: Open CO TRUST: Facility ID: 4661 RAP ID: 10335 Payee Name: SCHRADER OIL COMPANY Event ID : 484 Petro Storage Tank Commission Date: Not reported	LUST UST CO TRUST	U003241331 N/A

MAP FINDINGS
FOCUS MAP 1

Map ID Site Database(s) EPA ID Number

SCHRADER'S COUNTRY STORE #420 (Continued)

U003241331

Facility ID: 4661
RAP ID: 4831
Payee Name: SCHRADER OIL COMPANY
Event ID : 484
Petro Storage Tank Commission Date: Not reported

Facility ID: 4661
RAP ID: 6054
Payee Name: SCHRADER OIL COMPANY
Event ID : 484
Petro Storage Tank Commission Date: Not reported

Facility ID: 4661
RAP ID: 3653
Payee Name: SCHRADER OIL COMPANY
Event ID : 484
Petro Storage Tank Commission Date: Not reported

Facility ID: 4661
RAP ID: 382
Payee Name: SCHRADER OIL COMPANY
Event ID : 484
Petro Storage Tank Commission Date: 5/5/1995

Facility ID: 4661
RAP ID: 2356
Payee Name: SCHRADER OIL COMPANY
Event ID : 484
Petro Storage Tank Commission Date: Not reported

Facility ID: 4661
RAP ID: 8855
Payee Name: SCHRADER OIL COMPANY
Event ID : 484
Petro Storage Tank Commission Date: Not reported

Facility ID: 4661
RAP ID: 8530
Payee Name: SCHRADER OIL COMPANY
Event ID : 484
Petro Storage Tank Commission Date: Not reported

Facility ID: 4661
RAP ID: 7608
Payee Name: SCHRADER OIL COMPANY
Event ID : 484
Petro Storage Tank Commission Date: Not reported

Facility ID: 4661
RAP ID: 1768
Payee Name: SCHRADER OIL COMPANY
Event ID : 484
Petro Storage Tank Commission Date: Not reported

Facility ID: 4661
RAP ID: 6512

MAP FINDINGS
FOCUS MAP 1

Map ID Site Database(s) EPA ID Number

SCHRADER'S COUNTRY STORE #420 (Continued)

U003241331

Payee Name: SCHRADER OIL COMPANY
Event ID : 484
Petro Storage Tank Commission Date: Not reported

Facility ID: 4661
RAP ID: 6894
Payee Name: SCHRADER OIL COMPANY
Event ID : 484
Petro Storage Tank Commission Date: Not reported

UST:

Facility ID: 4661
Owner Name: SCHRADER OIL CO
Owner Address: 320 N COLLEGE AVE
FORT COLLINS, CO 80524
Owner ID: 4743
Tank ID: 13039
Tank Count: 22615
Tank Tag: '4661-1
Tank Type: UST
Facility Status: Not reported
Tank Owner: Not reported
Tank Capacity: 10000
Tank Chemical: Gasoline

Facility ID: 4661
Owner Name: SCHRADER OIL CO
Owner Address: 320 N COLLEGE AVE
FORT COLLINS, CO 80524
Owner ID: 4743
Tank ID: 13040
Tank Count: 22615
Tank Tag: '4661-2
Tank Type: UST
Facility Status: Not reported
Tank Owner: Not reported
Tank Capacity: 10000
Tank Chemical: Gasoline

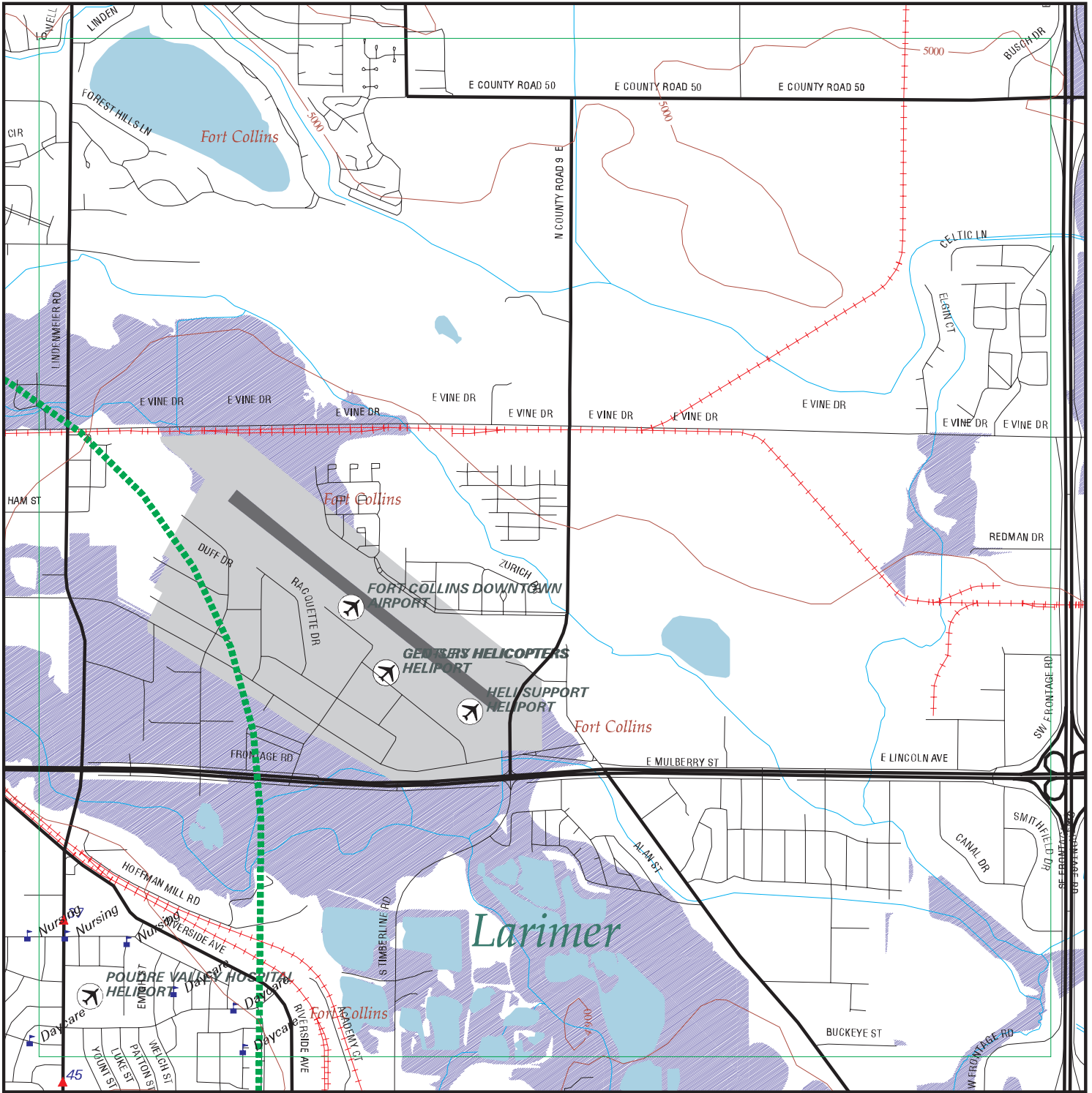
FOCUS MAP 1 ORPHAN SUMMARY

City	EDR ID	Site Name	Site Address	Zip	Database(s)
FORT COLLINS	1007293913	SLEEPY WILLOW APTS	2021 WEST PLUM	80524	FTTS INSP
FORT COLLINS	U003978241	CIRCLE SERVICE CENTER	HWY 287 N	80524	AST
FORT COLLINS	S102530541	WEXCO	125 AIR PARK DR FORT COLLINS	80524	LUST, CO TRUST
FORT COLLINS	S103853443	CITY OF FT COLLINS	413 BRYAN	80521	LUST
FORT COLLINS	S102052030	CHEVRON #70243	1600 S COLLEGE AVE FORT COLLINS	80525	LUST, CO TRUST
FORT COLLINS	1000928518	SCHRADER OIL CO-URBOM SITE	1304 N COLLEGE AVE FORT COLLINS	80524	LUST, CO TRUST
FORT COLLINS	S104532088	STINNETT PROPERTY	622 N COLLEGE AVE FORT COLLINS	80524	LUST, CO TRUST
FORT COLLINS	1004678773	ARAP ROOS NAT FOR/PAWNEE NAT GRASSLAND	1311 S COLLEGE, 2ND FLOOR	80526	RCRA-SQG, FINDS
FORT COLLINS	1004678775	ARAP ROOS NAT FOR/PAWNEE NAT GR-REDFEATH	1311 S COLLEGE, 3RD FLOOR	80526	RCRA-SQG, FINDS
FORT COLLINS	S102327667	WESTFALL HALL - MAIN CAMPUS	COLORADO STATE UNIVERSITY	80523	LUST
FORT COLLINS	1001815792	AGILENT TECHNOLOGIES - FORT COLLINS	4380 SOUTH COUTY ROAD 9	80525	RCRA-LQG
FORT COLLINS	S102720433	ART JONES	5108 E HWY 14	80521	LUST
FORT COLLINS	1000926773	JAX FARM AND RANCH LLC	1000 N HWY 287 FORT COLLINS	80524	LUST, CO TRUST
FORT COLLINS	1007989156	L & L LUMBER	1132 N HWY 287	80524	RCRA-SQG
FORT COLLINS	S102720414	BIG HORN SPORTS RENTAL	1117 N HWY 287 FORT COLLINS	80524	LUST, CO TRUST
FORT COLLINS	S105567073	VANGAS INC	205 US HWY 287 N	80524	LUST
FORT COLLINS	U003124428	CHRISTMAN AIRPORT	W LA PORTE AVE	80523	LUST, UST
FORT COLLINS	1004451824	SOUTH LEMAY DRY CLEANERS	1630 SOUTH LEMAY #1	80524	RCRA-SQG, FINDS
FORT COLLINS	1008189609	SOUTH RIDGE GOLF COURSE	5750 S LEMAY	80524	FTTS INSP
FORT COLLINS	U003240228	B&M ROOFING CO	726 LEMAY AVE	80524	LUST, UST
FORT COLLINS	1007283168	KEETON INDUSTRIES, INC	300 LINCOLN CT. SUITE H	80524	FTTS INSP
FORT COLLINS	1004680086	WAL-MART #1008	4625 S MASON	80526	RCRA-SQG, FINDS
FORT COLLINS	S102327675	MARKLEY MOTORS	3432 MCCLELLAND DR FORT COLLINS	80525	LUST, CO TRUST
FORT COLLINS	U003302220	US POSTAL SERVICE STORAGE GARAGE	412 MELDRUM	80521	LUST, UST
FORT COLLINS	S102720404	COLORADO STATE UNIVERSITY	MOUNTAIN TEACHING CENTER	80523	LUST
FORT COLLINS	S102719375	BROTHERTON CHIROPRACTIC CLINIC	1700 W MULBERRY FORT COLLINS	80521	LUST, CO TRUST
FORT COLLINS	S102052032	CITY PARK LAKE	MULBERRY / BRYAN ST	80524	LUST
FORT COLLINS	S103853458	JERRYS RV CENTER	1828 E MULBERRY FORT COLLINS	80524	LUST, CO TRUST
FORT COLLINS	1007211135	POUDRE RIVER SITE	NEAR 200 WILLOW STREET	80524	CERCLIS
FORT COLLINS	S105684495	CDOW LOWER CHEROKEE PARK WILDLIFE AREA	C/O NORTHEAST DIVISION 317 W PROSPECT	80526	LUST
FORT COLLINS	S105684554	CITY OF FORT COLLINS - RIVERBEND PONDS	S OF PROSPECT RD E OF CACHE LA POUDRE RIVER	80526	LUST
FORT COLLINS	1007288916	OLD TOWN SQUARE PROPERTIES, INC.	5 OLD TOWN SQUARE, #216	80524	FTTS INSP
FORT COLLINS	S102720426	CDOT CSU COMMUNICATIONS	PITKIN AVE	80525	LUST
FORT COLLINS	U003663007	TRANSPORTATION SERVICES	201 W PITKIN ST	80523	LUST, UST, CO TRUST
FORT COLLINS	1005441417	CSU HOUSING WAREHOUSE	1634 W PLUM	80526	RCRA-SQG, FINDS
FORT COLLINS	S102053236	DIAMOND LUMBER CO	2100 PROSPECT ST	80525	LUST
FORT COLLINS	S105567250	CDOW FT COLLINS	317 W PROSPECT ST NE OFFICE	80526	LUST
FORT COLLINS	1004680353	OLD FORT COLLINS HS	1400 REMINGTON	80523	RCRA-SQG, FINDS
FORT COLLINS	U003121330	AT&T BUCKHORN MOUNTAIN RS	RIST CANYON RD	80521	LUST, UST
FORT COLLINS	U003748721	DIAMOND SHAMROCK 4103	803 RIVERSIDE DR	80524	UST, CO TRUST
FORT COLLINS	S104318389	VICKERS #2369	803 RIVERSIDE DR	80524	LUST
FORT COLLINS	U003241273	RELIABLE LINEN RENTAL	1133 RIVERSIDE DR	80524	LUST, AST
FORT COLLINS	1004678777	FORT COLLINS STREET DEPT	625 9TH STREET	80521	RCRA-SQG, FINDS

FOCUS MAP 1 ORPHAN SUMMARY

City	EDR ID	Site Name	Site Address	Zip	Database(s)
FORT COLLINS	S105247779		1300 S SUMMITVIEW #B-10	80524	CO ERNS, CDL
FORT COLLINS	S102053233	CHEVRON USA INC #70570	950 S TAFT HILL RD FORT COLLINS	80521	LUST, CO TRUST
FORT COLLINS	S105567728	CIRCLE K	949 TAFT HILL RD	80521	LUST
FORT COLLINS	1003877871	POUDRE VALLEY GAS COMPANY	WILLOW 300' E OF N COLLEGE & WILLOW ST	80524	CERC-NFRAP
FT COLLINS	1007290632	POUDRE VALLEY COOP	225 NORTH FRONTAGE RD	80524	FTTS INSP
FT COLLINS	1008189610	SOUTH RIDGE GOLF COURSE	5750 S LEMAY	80524	FTTS INSP
FT COLLINS	1007269971	BATH NURSERY	2000 EAST PROSPECT	80524	FTTS INSP
FT COLLINS	1008175451	BATH NURSERY & GARDEN CENTER	2000 E PROSPECT	80524	FTTS INSP
FT COLLINS	1008190527	T&S TREES	4417 E PROSPECT	80524	FTTS INSP
FT COLLINS	1008192818	WHEELERS	1000 N US HWY 287	80524	FTTS INSP
FT COLLINS	S106896826	COLORADO STATE UNIVERSITY	GENERAL SERVICES BUILDING	80523	SWF/LF
TIMNATH	S105684435	AT&T TIMNATH RS	5 MI E OF FT COLLINS OFF HWY 14	80521	LUST

Focus Map 2



EDR DataMap™ - Environmental Atlas™

287 Corridor-N I-25 EIS

Legend

- | | | | | |
|--------------------|-------------------------|-------------|-------------------|--------------|
| Roads | Waterways | Powerlines | Water | Listed Sites |
| Major Roads | Railroads | Pipelines | Superfund Sites | |
| Contour Lines | Study Boundary | Fault Lines | Federal DOD Sites | |
| 100-Yr Flood Zones | Indian Reservations BIA | | | |



Scale in Miles

FOCUS MAP 2 SUMMARY

<u>Database</u>	<u>Total Plotted</u>
<u>FEDERAL ASTM STANDARD</u>	
NPL	0
Proposed NPL	0
CERCLIS	0
CERC-NFRAP	0
CORRACTS	0
RCRA TSD	0
RCRA Lg. Quan. Gen.	0
RCRA Sm. Quan. Gen.	0
ERNS	0
<u>STATE ASTM STANDARD</u>	
State Haz. Waste	N/A
State Landfill	0
LUST	2
CO TRUST	2
UST	2
INDIAN UST	0
INDIAN LUST	0
VCP	0
<u>FEDERAL ASTM SUPPLEMENTAL</u>	
CONSENT	0
ROD	0
Delisted NPL	0
FINDS	0
HMIRS	0
MLTS	0
MINES	0
NPL Liens	0
PADS	0
US ENG CONTROLS	0
DOD	0
INDIAN RESERV	0
FUDS	0
ODI	0
UMTRA	0
RAATS	0
TRIS	0
TSCA	0
SSTS	0
FTTS	0
<u>STATE OR LOCAL ASTM SUPPLEMENTAL</u>	
Historical Landfill	0

FOCUS MAP 2 SUMMARY

Database	Total Plotted
AST	0
CO ERNS	0
Methane Site	0
UMTRA	0
CDL	0
DRYCLEANERS	0
Methane Investigation	0
 <u>EDR PROPRIETARY HISTORICAL DATABASES</u>	
Coal Gas	0
 <u>BROWNFIELDS DATABASES</u>	
US BROWNFIELDS	0
US INST CONTROL	0
AUL	0
VCP	0

NOTES:

Sites may be listed in more than one database

N/A = This State does not maintain a SHWS list. See the Federal CERCLIS list.

MAP FINDINGS
FOCUS MAP 2

Map ID	Site	Database(s)	EPA ID Number
--------	------	-------------	---------------

SCHRADER HOSPITAL 66 (Continued)

1002855063

Facility ID: 2490
 Owner Name: SCHRADER OIL CO
 Owner Address: 320 N COLLEGE AVE
 FORT COLLINS, CO 80524
 Owner ID: 4743
 Tank ID: 6952
 Tank Count: 14441
 Tank Tag: '2490-2
 Tank Type: UST
 Facility Status: OPEN
 Tank Owner: Not reported
 Tank Capacity: 8000
 Tank Chemical: 1 - Unleaded Regular (RUL)

Facility ID: 2490
 Owner Name: SCHRADER OIL CO
 Owner Address: 320 N COLLEGE AVE
 FORT COLLINS, CO 80524
 Owner ID: 4743
 Tank ID: 6953
 Tank Count: 14441
 Tank Tag: '2490-3
 Tank Type: UST
 Facility Status: OPEN
 Tank Owner: Not reported
 Tank Capacity: 4000
 Tank Chemical: 3 - Unleaded Premium (PUL)

45

**SCHRADER'S COUNTRY STORE #420
 1517 S LEMAY
 FORT COLLINS, CO 80524**

**LUST U003241331
 UST N/A
 CO TRUST**

LUST:

Log Date: 12/15/89
 Event ID: 484
 Status: Open

CO TRUST:

Facility ID: 4661
 RAP ID: 10335
 Payee Name: SCHRADER OIL COMPANY
 Event ID : 484
 Petro Storage Tank Commission Date: Not reported

Facility ID: 4661
 RAP ID: 4831
 Payee Name: SCHRADER OIL COMPANY
 Event ID : 484
 Petro Storage Tank Commission Date: Not reported

Facility ID: 4661
 RAP ID: 6054
 Payee Name: SCHRADER OIL COMPANY
 Event ID : 484
 Petro Storage Tank Commission Date: Not reported

Facility ID: 4661
 RAP ID: 3653

MAP FINDINGS
FOCUS MAP 2

Map ID Site Database(s) EPA ID Number

SCHRADER'S COUNTRY STORE #420 (Continued)

U003241331

Payee Name: SCHRADER OIL COMPANY
Event ID : 484
Petro Storage Tank Commission Date: Not reported

Facility ID: 4661
RAP ID: 382
Payee Name: SCHRADER OIL COMPANY
Event ID : 484
Petro Storage Tank Commission Date: 5/5/1995

Facility ID: 4661
RAP ID: 2356
Payee Name: SCHRADER OIL COMPANY
Event ID : 484
Petro Storage Tank Commission Date: Not reported

Facility ID: 4661
RAP ID: 8855
Payee Name: SCHRADER OIL COMPANY
Event ID : 484
Petro Storage Tank Commission Date: Not reported

Facility ID: 4661
RAP ID: 8530
Payee Name: SCHRADER OIL COMPANY
Event ID : 484
Petro Storage Tank Commission Date: Not reported

Facility ID: 4661
RAP ID: 7608
Payee Name: SCHRADER OIL COMPANY
Event ID : 484
Petro Storage Tank Commission Date: Not reported

Facility ID: 4661
RAP ID: 1768
Payee Name: SCHRADER OIL COMPANY
Event ID : 484
Petro Storage Tank Commission Date: Not reported

Facility ID: 4661
RAP ID: 6512
Payee Name: SCHRADER OIL COMPANY
Event ID : 484
Petro Storage Tank Commission Date: Not reported

Facility ID: 4661
RAP ID: 6894
Payee Name: SCHRADER OIL COMPANY
Event ID : 484
Petro Storage Tank Commission Date: Not reported

MAP FINDINGS
FOCUS MAP 2

Map ID Site Database(s) EPA ID Number

SCHRADER'S COUNTRY STORE #420 (Continued)

U003241331

UST:

Facility ID: 4661
Owner Name: SCHRADER OIL CO
Owner Address: 320 N COLLEGE AVE
 FORT COLLINS, CO 80524

Owner ID: 4743
Tank ID: 13039
Tank Count: 22615
Tank Tag: '4661-1
Tank Type: UST
Facility Status: Not reported
Tank Owner: Not reported
Tank Capacity: 10000
Tank Chemical: Gasoline

Facility ID: 4661
Owner Name: SCHRADER OIL CO
Owner Address: 320 N COLLEGE AVE
 FORT COLLINS, CO 80524

Owner ID: 4743
Tank ID: 13040
Tank Count: 22615
Tank Tag: '4661-2
Tank Type: UST
Facility Status: Not reported
Tank Owner: Not reported
Tank Capacity: 10000
Tank Chemical: Gasoline

FOCUS MAP 2 ORPHAN SUMMARY

City	EDR ID	Site Name	Site Address	Zip	Database(s)
FORT COLLINS	U003978241	CIRCLE SERVICE CENTER	HWY 287 N	80524	AST
FORT COLLINS	S102530541	WEXCO	125 AIR PARK DR FORT COLLINS	80524	LUST, CO TRUST
FORT COLLINS	1000928518	SCHRADER OIL CO-URBOM SITE	1304 N COLLEGE AVE FORT COLLINS	80524	LUST, CO TRUST
FORT COLLINS	S104532088	STINNETT PROPERTY	622 N COLLEGE AVE FORT COLLINS	80524	LUST, CO TRUST
FORT COLLINS	1004680249	BUSCH AG RESOURCES SEED RESEARCH	3515 EASR COUNTY ROAD 52	80524	RCRA-SQG, FINDS
FORT COLLINS	1000926773	JAX FARM AND RANCH LLC	1000 N HWY 287 FORT COLLINS	80524	LUST, CO TRUST
FORT COLLINS	1007989156	L & L LUMBER	1132 N HWY 287	80524	RCRA-SQG
FORT COLLINS	S102720414	BIG HORN SPORTS RENTAL	1117 N HWY 287 FORT COLLINS	80524	LUST, CO TRUST
FORT COLLINS	S102720433	ART JONES	5108 E HWY 14	80524	LUST
FORT COLLINS	S105567073	VANGAS INC	205 US HWY 287 N	80524	LUST
FORT COLLINS	1004451824	SOUTH LEMAY DRY CLEANERS	1630 SOUTH LEMAY #1	80524	RCRA-SQG, FINDS
FORT COLLINS	1008189609	SOUTH RIDGE GOLF COURSE	5750 S LEMAY	80524	FTTS INSP
FORT COLLINS	U003240228	B&M ROOFING CO	726 LEMAY AVE	80524	LUST, UST
FORT COLLINS	1007283168	KEETON INDUSTRIES, INC	300 LINCOLN CT. SUITE H	80524	FTTS INSP
FORT COLLINS	S102052032	CITY PARK LAKE	MULBERRY / BRYAN ST	80524	LUST
FORT COLLINS	S103853458	JERRYS RV CENTER	1828 E MULBERRY FORT COLLINS	80524	LUST, CO TRUST
FORT COLLINS	1007211135	POUDRE RIVER SITE	NEAR 200 WILLOW STREET	80524	CERCLIS
FORT COLLINS	U003663007	TRANSPORTATION SERVICES	201 W PITKIN ST	80524	LUST, UST, CO TRUST
FORT COLLINS	U003748721	DIAMOND SHAMROCK 4103	803 RIVERSIDE DR	80524	UST, CO TRUST
FORT COLLINS	S104318389	VICKERS #2369	803 RIVERSIDE DR	80524	LUST
FORT COLLINS	U003241273	RELIABLE LINEN RENTAL	1133 RIVERSIDE DR	80524	LUST, AST
FORT COLLINS	S105567094	WYCO INC	219 N SUMMIT VIEW AVE	80524	LUST
FORT COLLINS	S105247779		1300 S SUMMITVIEW #B-10	80524	CO ERNS, CDL
FT COLLINS	1007290632	POUDRE VALLEY COOP	225 NORTH FRONTAGE RD	80524	FTTS INSP
FT COLLINS	1008189610	SOUTH RIDGE GOLF COURSE	5750 S LEMAY	80524	FTTS INSP
FT COLLINS	1008192818	WHEELERS	1000 N US HWY 287	80524	FTTS INSP

Focus Map 3



EDR DataMap™ - Environmental Atlas™

287 Corridor-N I-25 EIS

Legend

- | | | | | |
|--------------------|-------------------------|-------------|-------------------|--------------|
| Roads | Waterways | Powerlines | Water | Listed Sites |
| Major Roads | Railroads | Pipelines | Superfund Sites | |
| Contour Lines | Study Boundary | Fault Lines | Federal DOD Sites | |
| 100-Yr Flood Zones | Indian Reservations BIA | | | |



Scale in Miles

FOCUS MAP 3 SUMMARY

<u>Database</u>	<u>Total Plotted</u>
<u>FEDERAL ASTM STANDARD</u>	
NPL	0
Proposed NPL	0
CERCLIS	0
CERC-NFRAP	1
CORRACTS	1
RCRA TSD	0
RCRA Lg. Quan. Gen.	0
RCRA Sm. Quan. Gen.	46
ERNS	4
<u>STATE ASTM STANDARD</u>	
State Haz. Waste	N/A
State Landfill	1
LUST	31
CO TRUST	10
UST	42
INDIAN UST	0
INDIAN LUST	0
VCP	0
<u>FEDERAL ASTM SUPPLEMENTAL</u>	
CONSENT	0
ROD	0
Delisted NPL	0
FINDS	75
HMIRS	0
MLTS	1
MINES	0
NPL Liens	0
PADS	0
US ENG CONTROLS	0
DOD	0
INDIAN RESERV	0
FUDS	0
ODI	0
UMTRA	0
RAATS	0
TRIS	0
TSCA	0
SSTS	0
FTTS	3
<u>STATE OR LOCAL ASTM SUPPLEMENTAL</u>	
Historical Landfill	0

FOCUS MAP 3 SUMMARY

<u>Database</u>	<u>Total Plotted</u>
AST	4
CO ERNS	2
Methane Site	0
UMTRA	0
CDL	0
DRYCLEANERS	2
Methane Investigation	0
 <u>EDR PROPRIETARY HISTORICAL DATABASES</u>	
Coal Gas	0
 <u>BROWNFIELDS DATABASES</u>	
US BROWNFIELDS	0
US INST CONTROL	0
AUL	0
VCP	0

NOTES:

Sites may be listed in more than one database

N/A = This State does not maintain a SHWS list. See the Federal CERCLIS list.

MAP FINDINGS
FOCUS MAP 3

Map ID Site Database(s) EPA ID Number

Coal Gas Site Search: No site was found in a search of Real Property Scan's ENVIROHAZ database.

43 **RIGDEN FARM - AF CAMPUS** UST U003550488
B110 MICROBIOLOGY N/A
FORT COLLINS, CO 80523

UST:

Facility ID: 11258
Owner Name: COLORADO STATE UNIVERSITY
Owner Address: FACILITIES MANAGEMENT ATTN STEVEN HULTIN
FORT COLLINS, CO 80523
Owner ID: 6024
Tank ID: 30901
Tank Count: 22615
Tank Tag: '11258-1
Tank Type: UST
Facility Status: Not reported
Tank Owner: Not reported
Tank Capacity: 1000
Tank Chemical: Gasoline

43 **CSU - VET TEACHING HOSPITAL** UST U003550259
B110 MICROBIOLOGY N/A
FORT COLLINS, CO 80523

UST:

Facility ID: 11254
Owner Name: COLORADO STATE UNIVERSITY
Owner Address: FACILITIES MANAGEMENT ATTN STEVEN HULTIN
FORT COLLINS, CO 80523
Owner ID: 6024
Tank ID: 30884
Tank Count: 22615
Tank Tag: '11254-1
Tank Type: UST
Facility Status: Not reported
Tank Owner: Not reported
Tank Capacity: 300
Tank Chemical: 4 - Diesel

43 **CSU - STROH - AG CAMPUS** UST U003550258
B110 MICROBIOLOGY N/A
FORT COLLINS, CO 80523

UST:

Facility ID: 11266
Owner Name: COLORADO STATE UNIVERSITY
Owner Address: FACILITIES MANAGEMENT ATTN STEVEN HULTIN
FORT COLLINS, CO 80523
Owner ID: 6024
Tank ID: 30921
Tank Count: 22615
Tank Tag: '11266-1
Tank Type: UST
Facility Status: Not reported
Tank Owner: Not reported
Tank Capacity: 3000
Tank Chemical: Gasoline

MAP FINDINGS
FOCUS MAP 3

Map ID	Site	Database(s)	EPA ID Number
43	CSU - OLD FARM SHOP - AG CAMPUS B110 MICROBIOLOGY FORT COLLINS, CO 80523 UST: Facility ID: 11264 Owner Name: COLORADO STATE UNIVERSITY Owner Address: FACILITIES MANAGEMENT ATTN STEVEN HULTIN FORT COLLINS, CO 80523 Owner ID: 6024 Tank ID: 30912 Tank Count: 22615 Tank Tag: '11264-1 Tank Type: UST Facility Status: Not reported Tank Owner: Not reported Tank Capacity: 500 Tank Chemical: Gasoline Facility ID: 11264 Owner Name: COLORADO STATE UNIVERSITY Owner Address: FACILITIES MANAGEMENT ATTN STEVEN HULTIN FORT COLLINS, CO 80523 Owner ID: 6024 Tank ID: 30913 Tank Count: 22615 Tank Tag: '11264-2 Tank Type: UST Facility Status: Not reported Tank Owner: Not reported Tank Capacity: 1000 Tank Chemical: 4 - Diesel	UST	U003550257 N/A
44	LARIMER BOCES TECH SCHOOL 1400 REMINGTON STREET FORT COLLINS, CO 80524 FINDS: Other Pertinent Environmental Activity Identified at Site: NATIONAL COMPLIANCE DATABASE SYSTEM	FINDS	1006279118 110011544276
45	SCHRADER'S COUNTRY STORE #420 1517 S LEMAY FORT COLLINS, CO 80524 LUST: Log Date: 12/15/89 Event ID: 484 Status: Open CO TRUST: Facility ID: 4661 RAP ID: 10335 Payee Name: SCHRADER OIL COMPANY Event ID : 484 Petro Storage Tank Commission Date: Not reported	LUST UST CO TRUST	U003241331 N/A

MAP FINDINGS
FOCUS MAP 3

Map ID Site Database(s) EPA ID Number

SCHRADER'S COUNTRY STORE #420 (Continued)

U003241331

Facility ID: 4661
RAP ID: 4831
Payee Name: SCHRADER OIL COMPANY
Event ID : 484
Petro Storage Tank Commission Date: Not reported

Facility ID: 4661
RAP ID: 6054
Payee Name: SCHRADER OIL COMPANY
Event ID : 484
Petro Storage Tank Commission Date: Not reported

Facility ID: 4661
RAP ID: 3653
Payee Name: SCHRADER OIL COMPANY
Event ID : 484
Petro Storage Tank Commission Date: Not reported

Facility ID: 4661
RAP ID: 382
Payee Name: SCHRADER OIL COMPANY
Event ID : 484
Petro Storage Tank Commission Date: 5/5/1995

Facility ID: 4661
RAP ID: 2356
Payee Name: SCHRADER OIL COMPANY
Event ID : 484
Petro Storage Tank Commission Date: Not reported

Facility ID: 4661
RAP ID: 8855
Payee Name: SCHRADER OIL COMPANY
Event ID : 484
Petro Storage Tank Commission Date: Not reported

Facility ID: 4661
RAP ID: 8530
Payee Name: SCHRADER OIL COMPANY
Event ID : 484
Petro Storage Tank Commission Date: Not reported

Facility ID: 4661
RAP ID: 7608
Payee Name: SCHRADER OIL COMPANY
Event ID : 484
Petro Storage Tank Commission Date: Not reported

Facility ID: 4661
RAP ID: 1768
Payee Name: SCHRADER OIL COMPANY
Event ID : 484
Petro Storage Tank Commission Date: Not reported

Facility ID: 4661
RAP ID: 6512

MAP FINDINGS
FOCUS MAP 3

Map ID	Site	Database(s)	EPA ID Number
--------	------	-------------	---------------

SCHRADER'S COUNTRY STORE #420 (Continued)

U003241331

Payee Name: SCHRADER OIL COMPANY
Event ID : 484
Petro Storage Tank Commission Date: Not reported

Facility ID: 4661
RAP ID: 6894
Payee Name: SCHRADER OIL COMPANY
Event ID : 484
Petro Storage Tank Commission Date: Not reported

UST:

Facility ID: 4661
Owner Name: SCHRADER OIL CO
Owner Address: 320 N COLLEGE AVE
FORT COLLINS, CO 80524

Owner ID: 4743
Tank ID: 13039
Tank Count: 22615
Tank Tag: '4661-1
Tank Type: UST
Facility Status: Not reported
Tank Owner: Not reported
Tank Capacity: 10000
Tank Chemical: Gasoline

Facility ID: 4661
Owner Name: SCHRADER OIL CO
Owner Address: 320 N COLLEGE AVE
FORT COLLINS, CO 80524

Owner ID: 4743
Tank ID: 13040
Tank Count: 22615
Tank Tag: '4661-2
Tank Type: UST
Facility Status: Not reported
Tank Owner: Not reported
Tank Capacity: 10000
Tank Chemical: Gasoline

46 **FOOTHILLS WILDLIFE RESEARCH CENTER**
317 W. PROSPECT ROAD
FORT COLLINS, CO 80526

SWF/LF S106896827
N/A

LF:

Region: STATE
Operator Name: Not reported
Facility ID: 036-COM-003
Facility Type: Colorado Active Solid Waste Facilities
Owner: Colorado Division of Wildlife
Owner Address : 317 W. Prospect Road
Fort Collins, CO 80526

Owner Contact : Not reported
Owner Address : Not reported
Not reported
Owner Telephone: (970) 484-1093
Facility Status: Not reported

MAP FINDINGS
FOCUS MAP 3

Map ID	Site	Database(s)	EPA ID Number
46	COLORADO DIV OF WILDLIFE NE REGION 317 W PROSPECT FT COLLINS, CO 80526 RCRAInfo: Owner: STATE OF COLORADO (999) 999-9999 EPA ID: COD981552680 Contact: WASHINGTON THEODORE (303) 484-2836 Classification: Small Quantity Generator TSD Activities: Not reported Violation Status: No violations found FINDS: Other Pertinent Environmental Activity Identified at Site: RESOURCE CONSERVATION AND RECOVERY ACT INFORMATION SYSTEM	RCRA-SQG FINDS	1000340968 COD981552680
46	CDOW NE - FORT COLLINS 317 W PROSPECT ST FORT COLLINS, CO 80526 CO TRUST: Facility ID: 9304 RAP ID: 477 Payee Name: COLORADO DIVISION OF WILDLIFE Event ID : 2698 Petro Storage Tank Commission Date: Not reported Facility ID: 9304 RAP ID: 372 Payee Name: COLORADO DIVISION OF WILDLIFE Event ID : 2698 Petro Storage Tank Commission Date: Not reported Facility ID: 9304 RAP ID: 143 Payee Name: COLORADO DIVISION OF WILDLIFE Event ID : 2698 Petro Storage Tank Commission Date: 3/5/1993 Facility ID: 9304 RAP ID: 143 Payee Name: COLORADO DIVISION OF WILDLIFE Event ID : 2698 Petro Storage Tank Commission Date: 3/5/1993	UST CO TRUST	U003240368 N/A

MAP FINDINGS
FOCUS MAP 3

Map ID	Site	Database(s)	EPA ID Number
--------	------	-------------	---------------

CDOW NE - FORT COLLINS (Continued)

U003240368

UST:

Facility ID: 9304
 Owner Name: COLORADO DIVISION OF WILDLIFE
 Owner Address: 6060 BROADWAY
 DENVER, CO 80216
 Owner ID: 1370
 Tank ID: 24607
 Tank Count: 22615
 Tank Tag: '9304-1
 Tank Type: UST
 Facility Status: Not reported
 Tank Owner: Not reported
 Tank Capacity: 2005
 Tank Chemical: Gasoline

Facility ID: 9304
 Owner Name: COLORADO DIVISION OF WILDLIFE
 Owner Address: 6060 BROADWAY
 DENVER, CO 80216
 Owner ID: 1370
 Tank ID: 24608
 Tank Count: 22615
 Tank Tag: '9304-2
 Tank Type: UST
 Facility Status: Not reported
 Tank Owner: Not reported
 Tank Capacity: 10152
 Tank Chemical: Gasoline

47

**ARAPAHOE & ROOSEVELT NAT FORESTS
240 W PROSPECT RD
FORT COLLINS, CO 80526**

**RCRA-SQG 1000731626
FINDS CO6122307527**

RCRAInfo:

Owner: USDA FOREST SERVICE
 (970) 295-5927
 EPA ID: CO6122307527
 Contact: Not reported
 Classification: Conditionally Exempt Small Quantity Generator
 TSD Activities: Not reported
 Violation Status: No violations found

FINDS:

Other Pertinent Environmental Activity Identified at Site:
 RESOURCE CONSERVATION AND RECOVERY ACT INFORMATION SYSTEM

MAP FINDINGS
FOCUS MAP 3

Map ID	Site	Database(s)	EPA ID Number
47	DIAMOND SHAMROCK 4107 221 W PROSPECT RD FORT COLLINS, CO 80526	LUST UST CO TRUST AST	U003241467 N/A
	LUST: Log Date: 08/12/02 Event ID: 9012 Status: Open		
	CO TRUST: Facility ID: 2903 RAP ID: 1789 Payee Name: TOTAL PETROLEUM INC. Event ID : 4430 Petro Storage Tank Commission Date: 9/19/1997		
	Facility ID: 2903 RAP ID: 8351 Payee Name: ULTRAMAR DIAMOND SHAMROCK Event ID : 9012 Petro Storage Tank Commission Date: 5/21/2004		
	Facility ID: 2903 RAP ID: 11192 Payee Name: ULTRAMAR DIAMOND SHAMROCK Event ID : 9012 Petro Storage Tank Commission Date: Not reported		
	Facility ID: 2903 RAP ID: 9891 Payee Name: ULTRAMAR DIAMOND SHAMROCK Event ID : 9012 Petro Storage Tank Commission Date: Not reported		
	Facility ID: 2903 RAP ID: 8991 Payee Name: ULTRAMAR DIAMOND SHAMROCK Event ID : 9012 Petro Storage Tank Commission Date: Not reported		
	Facility ID: 2903 RAP ID: 9890 Payee Name: ULTRAMAR DIAMOND SHAMROCK Event ID : 9012 Petro Storage Tank Commission Date: Not reported		
	Facility ID: 2903 RAP ID: 8473 Payee Name: ULTRAMAR DIAMOND SHAMROCK Event ID : 9012 Petro Storage Tank Commission Date: Not reported		
	Facility ID: 2903 RAP ID: 3567 Payee Name: ULTRAMAR DIAMOND SHAMROCK Event ID : 4430 Petro Storage Tank Commission Date: Not reported		

MAP FINDINGS
FOCUS MAP 3

Map ID Site Database(s) EPA ID Number

DIAMOND SHAMROCK 4107 (Continued)

U003241467

UST:

Facility ID: 2903
Owner Name: TPI PETROLEUM INC
Owner Address: 6000 NW LOOP 1604
SAN ANTONIO, TX 78269
Owner ID: 19028
Tank ID: 7978
Tank Count: 22615
Tank Tag: '2903-1
Tank Type: UST
Facility Status: Not reported
Tank Owner: Not reported
Tank Capacity: 15000
Tank Chemical: Gasoline

Facility ID: 2903
Owner Name: TPI PETROLEUM INC
Owner Address: 6000 NW LOOP 1604
SAN ANTONIO, TX 78269
Owner ID: 19028
Tank ID: 7979
Tank Count: 22615
Tank Tag: '2903-2
Tank Type: UST
Facility Status: Not reported
Tank Owner: Not reported
Tank Capacity: 12000
Tank Chemical: Gasoline

Facility ID: 2903
Owner Name: TPI PETROLEUM INC
Owner Address: 6000 NW LOOP 1604
SAN ANTONIO, TX 78269
Owner ID: 19028
Tank ID: 7980
Tank Count: 22615
Tank Tag: '2903-3
Tank Type: UST
Facility Status: Not reported
Tank Owner: Not reported
Tank Capacity: 12000
Tank Chemical: Gasoline

Facility ID: 2903
Owner Name: TPI PETROLEUM INC
Owner Address: 6000 NW LOOP 1604
SAN ANTONIO, TX 78269
Owner ID: 19028
Tank ID: 7981
Tank Count: 22615
Tank Tag: '2903-4
Tank Type: UST
Facility Status: Not reported
Tank Owner: Not reported
Tank Capacity: 4000
Tank Chemical: 4 - Diesel

MAP FINDINGS
FOCUS MAP 3

Map ID Site Database(s) EPA ID Number

DIAMOND SHAMROCK 4107 (Continued)

U003241467

Facility ID: 2903
Owner Name: TPI PETROLEUM INC
Owner Address: 6000 NW LOOP 1604
SAN ANTONIO, TX 78269
Owner ID: 19028
Tank ID: 7982
Tank Count: 22615
Tank Tag: '2903-5
Tank Type: UST
Facility Status: Not reported
Tank Owner: Not reported
Tank Capacity: 12000
Tank Chemical: Gasoline

Facility ID: 2903
Owner Name: TPI PETROLEUM INC
Owner Address: 6000 NW LOOP 1604
SAN ANTONIO, TX 78269
Owner ID: 19028
Tank ID: 7983
Tank Count: 22615
Tank Tag: '2903-6
Tank Type: UST
Facility Status: Not reported
Tank Owner: Not reported
Tank Capacity: 6000
Tank Chemical: Gasoline

Facility ID: 2903
Owner Name: TPI PETROLEUM INC
Owner Address: 6000 NW LOOP 1604
SAN ANTONIO, TX 78269
Owner ID: 19028
Tank ID: 7984
Tank Count: 22615
Tank Tag: '2903-7
Tank Type: UST
Facility Status: Not reported
Tank Owner: Not reported
Tank Capacity: 6000
Tank Chemical: Gasoline

Facility ID: 2903
Owner Name: TPI PETROLEUM INC
Owner Address: 6000 NW LOOP 1604
SAN ANTONIO, TX 78269
Owner ID: 19028
Tank ID: 7985
Tank Count: 22615
Tank Tag: '2903-8
Tank Type: UST
Facility Status: Not reported
Tank Owner: Not reported
Tank Capacity: 6000
Tank Chemical: 4 - Diesel

MAP FINDINGS
FOCUS MAP 3

Map ID	Site	Database(s)	EPA ID Number
	DIAMOND SHAMROCK 4107 (Continued)		U003241467
	AST: Facility ID: 2903 Owner ID: 19028 Owner: TPI PETROLEUM INC Owner Address: 6000 NW LOOP 1604 SAN ANTONIO, TX 78269 Owner County: BEXAR Capacity: 0 Tank ID: 38173 Tank Owner: Not reported Tank Count: 14441 Tank Tag: '2903-9 Tank Contents: LPG Tank Type: LPG Facility Status: OPEN		
47	TOTAL #2623 221 W PROSPECT FORT COLLINS, CO 80526	RCRA-SQG FINDS	1001115642 COR000005421
	RCRAInfo: Owner: TOTAL PETROLEUM INC (303) 373-6019 EPA ID: COR000005421 Contact: ALICE LUHAN (303) 373-6019 Classification: Small Quantity Generator TSD Activities: Not reported Violation Status: No violations found FINDS: Other Pertinent Environmental Activity Identified at Site: AEROMETRIC INFORMATION RETRIEVAL SYSTEM/AIRS FACILITY SYSTEM NATIONAL EMISSIONS INVENTORY RESOURCE CONSERVATION AND RECOVERY ACT INFORMATION SYSTEM		
47	TOTAL #2623 221 W PROSPECT ST FORT COLLINS, CO 80526	LUST	S105567100 N/A
	LUST: Log Date: 07/26/95 Event ID: 4430 Status: Closed		

MAP FINDINGS
FOCUS MAP 3

Map ID	Site	Database(s)	EPA ID Number
48	SCHRADERS COUNTRY STORE #160 1601 S COLLEGE AVE FORT COLLINS, CO 80525	LUST UST CO TRUST	U003197062 N/A
	LUST: Log Date: 11/30/90 Event ID: 2629 Status: Open		
	CO TRUST: Facility ID: 2466 RAP ID: 6831 Payee Name: SCHRADER OIL COMPANY Event ID : 2629 Petro Storage Tank Commission Date: Not reported		
	Facility ID: 2466 RAP ID: 10708 Payee Name: SCHRADER OIL COMPANY Event ID : 2629 Petro Storage Tank Commission Date: Not reported		
	Facility ID: 2466 RAP ID: 9713 Payee Name: SCHRADER OIL COMPANY Event ID : 2629 Petro Storage Tank Commission Date: Not reported		
	Facility ID: 2466 RAP ID: 7930 Payee Name: SCHRADER OIL COMPANY Event ID : 2629 Petro Storage Tank Commission Date: Not reported		
	Facility ID: 2466 RAP ID: 2962 Payee Name: SCHRADER OIL COMPANY Event ID : 2629 Petro Storage Tank Commission Date: 2/19/1999		
	Facility ID: 2466 RAP ID: 8647 Payee Name: SCHRADER OIL COMPANY Event ID : 2629 Petro Storage Tank Commission Date: Not reported		
	Facility ID: 2466 RAP ID: 8893 Payee Name: SCHRADER OIL COMPANY Event ID : 2629 Petro Storage Tank Commission Date: Not reported		
	Facility ID: 2466 RAP ID: 9046 Payee Name: SCHRADER OIL COMPANY Event ID : 2629 Petro Storage Tank Commission Date: Not reported		
	Facility ID: 2466 RAP ID: 6232		

MAP FINDINGS
FOCUS MAP 3

Map ID Site Database(s) EPA ID Number

SCHRADERS COUNTRY STORE #160 (Continued)

U003197062

Payee Name: SCHRADER OIL COMPANY
Event ID : 2629
Petro Storage Tank Commission Date: Not reported

Facility ID: 2466
RAP ID: 8094
Payee Name: SCHRADER OIL COMPANY
Event ID : 2629
Petro Storage Tank Commission Date: Not reported

Facility ID: 2466
RAP ID: 6053
Payee Name: SCHRADER OIL COMPANY
Event ID : 2629
Petro Storage Tank Commission Date: Not reported

Facility ID: 2466
RAP ID: 3966
Payee Name: SCHRADER OIL COMPANY
Event ID : 2629
Petro Storage Tank Commission Date: Not reported

Facility ID: 2466
RAP ID: 5555
Payee Name: SCHRADER OIL COMPANY
Event ID : 2629
Petro Storage Tank Commission Date: Not reported

UST:

Facility ID: 2466
Owner Name: SCHRADER OIL CO
Owner Address: 320 N COLLEGE AVE
 FORT COLLINS, CO 80524
Owner ID: 4743
Tank ID: 6887
Tank Count: 22615
Tank Tag: '2466-1
Tank Type: UST
Facility Status: Not reported
Tank Owner: Not reported
Tank Capacity: 8000
Tank Chemical: Gasoline

Facility ID: 2466
Owner Name: SCHRADER OIL CO
Owner Address: 320 N COLLEGE AVE
 FORT COLLINS, CO 80524
Owner ID: 4743
Tank ID: 6888
Tank Count: 22615
Tank Tag: '2466-2
Tank Type: UST
Facility Status: Not reported
Tank Owner: Not reported
Tank Capacity: 8000
Tank Chemical: Gasoline

MAP FINDINGS
FOCUS MAP 3

Map ID Site Database(s) EPA ID Number

SCHRADERS COUNTRY STORE #160 (Continued)

U003197062

Facility ID: 2466
 Owner Name: SCHRADER OIL CO
 Owner Address: 320 N COLLEGE AVE
 FORT COLLINS, CO 80524
 Owner ID: 4743
 Tank ID: 6889
 Tank Count: 14441
 Tank Tag: '2466-3
 Tank Type: UST
 Facility Status: OPEN
 Tank Owner: Not reported
 Tank Capacity: 8000
 Tank Chemical: Gasoline

Facility ID: 2466
 Owner Name: SCHRADER OIL CO
 Owner Address: 320 N COLLEGE AVE
 FORT COLLINS, CO 80524
 Owner ID: 4743
 Tank ID: 6890
 Tank Count: 14441
 Tank Tag: '2466-4
 Tank Type: UST
 Facility Status: OPEN
 Tank Owner: Not reported
 Tank Capacity: 6000
 Tank Chemical: 4 - Diesel

Facility ID: 2466
 Owner Name: SCHRADER OIL CO
 Owner Address: 320 N COLLEGE AVE
 FORT COLLINS, CO 80524
 Owner ID: 4743
 Tank ID: 6891
 Tank Count: 14441
 Tank Tag: '2466-5
 Tank Type: UST
 Facility Status: OPEN
 Tank Owner: Not reported
 Tank Capacity: 6000
 Tank Chemical: Gasoline

**48 SCHRADER OIL COMPANY STORE #160
 1601 SOUTH COLLEGE AVENUE
 FORT COLLINS, CO 80525**

**FINDS 1006382095
 110002396041**

FINDS:

Other Pertinent Environmental Activity Identified at Site:
 AEROMETRIC INFORMATION RETRIEVAL SYSTEM/AIRS FACILITY SYSTEM
 NATIONAL EMISSIONS INVENTORY

MAP FINDINGS
FOCUS MAP 3

Map ID	Site	Database(s)	EPA ID Number
49	HOSPITAL TEXACO 949 E PROSPECT FORT COLLINS, CO 80525 UST: Facility ID: 2487 Owner Name: RICHARD & PAM DUNLAP Owner Address: 949 E PROSPECT FORT COLLINS, CO 80525 Owner ID: 4447 Tank ID: 6944 Tank Count: 14441 Tank Tag: '2487-1 Tank Type: UST Facility Status: OPEN Tank Owner: Not reported Tank Capacity: 6000 Tank Chemical: 1 - Unleaded Regular (RUL) Facility ID: 2487 Owner Name: RICHARD & PAM DUNLAP Owner Address: 949 E PROSPECT FORT COLLINS, CO 80525 Owner ID: 4447 Tank ID: 6945 Tank Count: 14441 Tank Tag: '2487-2 Tank Type: UST Facility Status: OPEN Tank Owner: Not reported Tank Capacity: 6000 Tank Chemical: 2 - Unleaded Mid-Grade (MUL) Facility ID: 2487 Owner Name: RICHARD & PAM DUNLAP Owner Address: 949 E PROSPECT FORT COLLINS, CO 80525 Owner ID: 4447 Tank ID: 6946 Tank Count: 14441 Tank Tag: '2487-3 Tank Type: UST Facility Status: OPEN Tank Owner: Not reported Tank Capacity: 6000 Tank Chemical: 3 - Unleaded Premium (PUL)	UST	U003117499 N/A
50	HOSPITAL TEXACO 949 E PROSPECT FORT COLLINS, CO 80525 FINDS: Other Pertinent Environmental Activity Identified at Site: AEROMETRIC INFORMATION RETRIEVAL SYSTEM/AIRS FACILITY SYSTEM NATIONAL EMISSIONS INVENTORY LUST: Log Date: 08/27/98 Event ID: 6822 Status: Open	FINDS LUST	1004446639 110001723715

MAP FINDINGS
FOCUS MAP 3

Map ID	Site	Database(s)	EPA ID Number
51	NEW METHOD CLNRS 1653 S COLLEGE AVE FORT COLLINS, CO 80525 Drycleaners: Facility Id : 069-0158 Contact Person : RON TAFOYA Contact Phone: (970)484-1677 Emission Unit Id : 001 Emission Process Id : 01 Equipment Manufacturer : MULTIMATIC VALORE Equipment Model : V300CIS Serial # Of Equipment : 30-0590-4073	DRYCLEANERS	S106452941 N/A
51	NEW METHOD CLEANERS 1653 SOUTH COLLEGE AVENUE FORT COLLINS, CO 80525 RCRAInfo: Owner: BILL TOFOYA (999) 999-9999 EPA ID: COD049858087 Contact: RON TOFOYA (970) 484-1677 Classification: Conditionally Exempt Small Quantity Generator TSDF Activities: Not reported Violation Status: No violations found FINDS: Other Pertinent Environmental Activity Identified at Site: AEROMETRIC INFORMATION RETRIEVAL SYSTEM/AIRS FACILITY SYSTEM INTEGRATED COMPLIANCE INFORMATION SYSTEM NATIONAL EMISSIONS INVENTORY RESOURCE CONSERVATION AND RECOVERY ACT INFORMATION SYSTEM	RCRA-SQG FINDS	1004451306 COD049858087
52	ONE HOUR MARTINIZING 1729 S. COLLEGE AVE FORT COLLINS, CO 80525 RCRAInfo: Owner: BRENDA SQUIRES (999) 999-9999 EPA ID: COD981547292 Contact: BRENDA SQUIRES (303) 484-7849 Classification: Conditionally Exempt Small Quantity Generator TSDF Activities: Not reported Violation Status: No violations found	RCRA-SQG FINDS	1004679082 COD981547292

MAP FINDINGS
FOCUS MAP 3

Map ID	Site	Database(s)	EPA ID Number
	ONE HOUR MARTINIZING (Continued)		1004679082
	FINDS: Other Pertinent Environmental Activity Identified at Site: RESOURCE CONSERVATION AND RECOVERY ACT INFORMATION SYSTEM		
52	PRIORITY I REAL ESTATE 1738 SOUTH COLLEGE AVENUE FORT COLLINS, CO 80525	FINDS	1006798662 110013690746
	FINDS: Other Pertinent Environmental Activity Identified at Site: INTEGRATED COMPLIANCE INFORMATION SYSTEM		
52	CONCENTRA MEDICAL CENTERS 1740 S COLLEGE AVE FORT COLLINS, CO 80525	RCRA-SQG FINDS	1000455020 COD983767922
	RCRAInfo: Owner: MPPA INC (999) 999-9999 EPA ID: COD983767922 Contact: Not reported Classification: Small Quantity Generator TSD Activities: Not reported Violation Status: No violations found		
	FINDS: Other Pertinent Environmental Activity Identified at Site: ECOREGION MAP RESOURCE CONSERVATION AND RECOVERY ACT INFORMATION SYSTEM		
52	B.W. COIN OP LAUNDRY & D.C. 1733 SOUTH COLLEGE FORT COLLINS, CO 80521	RCRA-SQG FINDS	1000140268 COD981544307
	RCRAInfo: Owner: MARK F. BOYD (999) 999-9999 EPA ID: COD981544307 Contact: MARK-F. BOYD (303) 493-9805 Classification: Small Quantity Generator TSD Activities: Not reported		

MAP FINDINGS
FOCUS MAP 3

Map ID	Site	Database(s)	EPA ID Number
	<p>B.W. COIN OP LAUNDRY & D.C. (Continued)</p> <p>Violation Status: No violations found</p> <p>FINDS: Other Pertinent Environmental Activity Identified at Site: RESOURCE CONSERVATION AND RECOVERY ACT INFORMATION SYSTEM</p>		1000140268
52	<p>SHERWIN-WILLIAMS CO 1801 S COLLEGE AVE FORT COLLINS, CO 80521</p> <p>RCRAInfo: Owner: THE SHERWIN WILLIAMS CO (999) 999-9999 EPA ID: COD098405731 Contact: H.B. WILLIAMS JR. (216) 566-3096 Classification: Small Quantity Generator TSDf Activities: Not reported Violation Status: No violations found</p>	RCRA-SQG	1000371743 COD098405731
52	<p>AMOCO OIL 5390 1800 SOUTH COLLEGE AVE FORT COLLINS, CO 80525</p> <p>RCRAInfo: Owner: AMOCO OIL CO (913) 339-4500 EPA ID: COD983788399 Contact: JAMES ROGERS (913) 339-4530 Classification: Small Quantity Generator TSDf Activities: Not reported Violation Status: No violations found</p> <p>FINDS: Other Pertinent Environmental Activity Identified at Site: RESOURCE CONSERVATION AND RECOVERY ACT INFORMATION SYSTEM</p> <p>LUST: Log Date: 07/20/90 Event ID: 3507 Status: Closed</p> <p>CO TRUST: Facility ID: 6537 RAP ID: 2205 Payee Name: BP PRODUCTS NORTH AMERICA INC Event ID : 3507 Petro Storage Tank Commission Date: Not reported</p> <p>Facility ID: 6537 RAP ID: 1580</p>	RCRA-SQG FINDS LUST UST CO TRUST	1000600819 COD983788399

MAP FINDINGS
FOCUS MAP 3

Map ID Site Database(s) EPA ID Number

AMOCO OIL 5390 (Continued)

1000600819

Payee Name: BP PRODUCTS NORTH AMERICA INC
Event ID : 3507
Petro Storage Tank Commission Date: 2/7/1997

Facility ID: 6537
RAP ID: 2693
Payee Name: BP PRODUCTS NORTH AMERICA INC
Event ID : 3507
Petro Storage Tank Commission Date: Not reported

Facility ID: 6537
RAP ID: 2036
Payee Name: BP PRODUCTS NORTH AMERICA INC
Event ID : 3507
Petro Storage Tank Commission Date: Not reported

UST:

Facility ID: 6537
Owner Name: BP PRODUCTS NORTH AMERICA INC
Owner Address: PO BOX 6038
ARTESIA, CA 90702
Owner ID: 250
Tank ID: 17402
Tank Count: 22615
Tank Tag: '6537-1
Tank Type: UST
Facility Status: Not reported
Tank Owner: Not reported
Tank Capacity: 560
Tank Chemical: 6 - Used Oil (Waste Oil)

Facility ID: 6537
Owner Name: BP PRODUCTS NORTH AMERICA INC
Owner Address: PO BOX 6038
ARTESIA, CA 90702
Owner ID: 250
Tank ID: 17403
Tank Count: 22615
Tank Tag: '6537-2
Tank Type: UST
Facility Status: Not reported
Tank Owner: Not reported
Tank Capacity: 3000
Tank Chemical: Gasoline

Facility ID: 6537
Owner Name: BP PRODUCTS NORTH AMERICA INC
Owner Address: PO BOX 6038
ARTESIA, CA 90702
Owner ID: 250
Tank ID: 17404
Tank Count: 22615
Tank Tag: '6537-3
Tank Type: UST
Facility Status: Not reported
Tank Owner: Not reported
Tank Capacity: 4000
Tank Chemical: Gasoline

MAP FINDINGS
FOCUS MAP 3

Map ID	Site	Database(s)	EPA ID Number
--------	------	-------------	---------------

AMOCO OIL 5390 (Continued)

1000600819

Facility ID: 6537
 Owner Name: BP PRODUCTS NORTH AMERICA INC
 Owner Address: PO BOX 6038
 ARTESIA, CA 90702
 Owner ID: 250
 Tank ID: 17405
 Tank Count: 22615
 Tank Tag: '6537-4
 Tank Type: UST
 Facility Status: Not reported
 Tank Owner: Not reported
 Tank Capacity: 6000
 Tank Chemical: Gasoline

Facility ID: 6537
 Owner Name: BP PRODUCTS NORTH AMERICA INC
 Owner Address: PO BOX 6038
 ARTESIA, CA 90702
 Owner ID: 250
 Tank ID: 17406
 Tank Count: 22615
 Tank Tag: '6537-5
 Tank Type: UST
 Facility Status: Not reported
 Tank Owner: Not reported
 Tank Capacity: 6000
 Tank Chemical: Gasoline

52

**ENSCO FIELD SERVICES
 1817 U S 287 NORTH
 FORT COLLINS, CO 80524**

**RCRA-SQG 1001075801
 FINDS COR000002709**

RCRAInfo:
 Owner: RAY STEGNER
 (303) 484-1466
 EPA ID: COR000002709
 Contact: TIM TAYLOR
 (501) 864-2230
 Classification: Small Quantity Generator
 TSD Activities: Not reported
 Violation Status: No violations found

FINDS:

Other Pertinent Environmental Activity Identified at Site:
 RESOURCE CONSERVATION AND RECOVERY ACT INFORMATION SYSTEM

MAP FINDINGS
FOCUS MAP 3

Map ID	Site	Database(s)	EPA ID Number
53	USDA ARS - CROPS RESEARCH LABORATORY 1701 CENTER AVE FT COLLINS, CO 80526 RCRAInfo: Owner: USDA AGRICULTURE RESEARCH (303) 484-8777 EPA ID: CO9120090130 Contact: ERNIE AFFA (303) 498-4206 Classification: Conditionally Exempt Small Quantity Generator TSDF Activities: Not reported Violation Status: No violations found FINDS: Other Pertinent Environmental Activity Identified at Site: ECOREGION MAP RESOURCE CONSERVATION AND RECOVERY ACT INFORMATION SYSTEM	RCRA-SQG FINDS	1000601089 CO9120090130
54	RIVENDELL SCHOOL 301 EAST STUART STREET FORT COLLINS, CO 80525 FTTS Insp: Region: 09 Inspected Date: 09/26/1991 Insp Number: 19910926CA015 1 Violation occurred: No Inspector: NSAUER Investigation Type: Section 6 PCB State Conducted Facility Function: User Investig Reason: Not reported Legislation Code: TSCA FINDS: Other Pertinent Environmental Activity Identified at Site: NATIONAL COMPLIANCE DATABASE SYSTEM	FINDS FTTS INSP	1006277129 110011492704
55	COLORADO STATE UNIVERSITY 202 JOHNSON DR FORT COLLINS, CO 80525 FINDS: Other Pertinent Environmental Activity Identified at Site: INTEGRATED COMPLIANCE INFORMATION SYSTEM	FINDS	1006301893 110012372379

MAP FINDINGS
FOCUS MAP 3

Map ID	Site	Database(s)	EPA ID Number
55	DIAMOND SHAMROCK 4106 2025 S COLLEGE AVE FORT COLLINS, CO 80525	LUST UST	U003197277 N/A
	LUST: Log Date: 10/04/04 Event ID: 9616 Status: Open		
	UST: Facility ID: 11175 Owner Name: TPI PETROLEUM INC Owner Address: 6000 NW LOOP 1604 SAN ANTONIO, TX 78269 Owner ID: 19028 Tank ID: 30616 Tank Count: 14441 Tank Tag: '11175-1 Tank Type: UST Facility Status: OPEN Tank Owner: Not reported Tank Capacity: 12000 Tank Chemical: Gasoline		
	Facility ID: 11175 Owner Name: TPI PETROLEUM INC Owner Address: 6000 NW LOOP 1604 SAN ANTONIO, TX 78269 Owner ID: 19028 Tank ID: 30617 Tank Count: 14441 Tank Tag: '11175-2 Tank Type: UST Facility Status: OPEN Tank Owner: Not reported Tank Capacity: 10000 Tank Chemical: Gasoline		
	Facility ID: 11175 Owner Name: TPI PETROLEUM INC Owner Address: 6000 NW LOOP 1604 SAN ANTONIO, TX 78269 Owner ID: 19028 Tank ID: 30618 Tank Count: 14441 Tank Tag: '11175-3 Tank Type: UST Facility Status: OPEN Tank Owner: Not reported Tank Capacity: 10000 Tank Chemical: Gasoline		

MAP FINDINGS
FOCUS MAP 3

Map ID	Site	Database(s)	EPA ID Number
	DIAMOND SHAMROCK 4106 (Continued)		U003197277
	Facility ID: 11175 Owner Name: TPI PETROLEUM INC Owner Address: 6000 NW LOOP 1604 SAN ANTONIO, TX 78269 Owner ID: 19028 Tank ID: 30619 Tank Count: 14441 Tank Tag: '11175-4 Tank Type: UST Facility Status: OPEN Tank Owner: Not reported Tank Capacity: 8000 Tank Chemical: Gasoline		
55	TOTAL PETROLEUM NUMBER 4106 2025 S COLLEGE DR FORT COLLINS, CO 80525 FINDS: Other Pertinent Environmental Activity Identified at Site: AEROMETRIC INFORMATION RETRIEVAL SYSTEM/AIRS FACILITY SYSTEM NATIONAL EMISSIONS INVENTORY	FINDS	1004447309 110001720086
55	RENTAL CENTER 2103 S COLLEGE FORT COLLINS, CO 80523 AST: Facility ID: 16789 Owner ID: 19523 Owner: LPG UNKNOWN OWNER Owner Address: DIVISION OF OIL & PUBLIC SAFETY DENVER, CO 80202 Owner County: DENVER Capacity: 0 Tank ID: 36756 Tank Owner: Not reported Tank Count: 14441 Tank Tag: '16789-1 Tank Contents: LPG Tank Type: LPG Facility Status: OPEN	AST	U003967403 N/A

MAP FINDINGS
FOCUS MAP 3

Map ID	Site	Database(s)	EPA ID Number
56	MONTGOMERY WARDS AUTO CENTER 2201 SOUTH COLLEDGE AVE FORT COLLINS, CO 80525 RCRAInfo: Owner: MONTGOMERY WARDS (312) 467-2000 EPA ID: COD983790783 Contact: JEFFREY DOTY (303) 221-8400 Classification: Conditionally Exempt Small Quantity Generator TSDF Activities: Not reported Violation Status: No violations found FINDS: Other Pertinent Environmental Activity Identified at Site: RESOURCE CONSERVATION AND RECOVERY ACT INFORMATION SYSTEM	RCRA-SQG FINDS	1004679608 COD983790783
56	FORT COLLINS WF 02 LLC 2201 S COLLEGE AVE FORT COLLINS, CO 80525 FINDS: Other Pertinent Environmental Activity Identified at Site: RESOURCE CONSERVATION AND RECOVERY ACT INFORMATION SYSTEM	FINDS	1007082097 110015593044
56	FORT COLLINS WF 02 LLC 2201 S COLLEGE AVE FORT COLLINS, CO 80525 RCRAInfo: Owner: FORT COLLINS WF 02 LLC (303) 221-5500 EPA ID: COR000206334 Contact: AARON METZ (303) 221-5500 Classification: Small Quantity Generator TSDF Activities: Not reported Violation Status: No violations found	RCRA-SQG	1006930283 COR000206334
56	MONTGOMERY WARD #1442 2201 S COLLEGE AVE FORT COLLINS, CO 80522 LUST: Log Date: 09/23/03 Event ID: 9343 Status: Closed	LUST UST	U003121037 N/A

MAP FINDINGS
FOCUS MAP 3

Map ID	Site	Database(s)	EPA ID Number
	MONTGOMERY WARD #1442 (Continued)		U003121037
	UST: Facility ID: 3691 Owner Name: FORT COLLINS WF 02 LLC Owner Address: 8301 E PRENTICE AVE STE 210 GREENWOOD VILLAGE, CO 80111 Owner ID: 19149 Tank ID: 10398 Tank Count: 22615 Tank Tag: '3691-1 Tank Type: UST Facility Status: Not reported Tank Owner: Not reported Tank Capacity: 99999999 Tank Chemical: 6 - Used Oil (Waste Oil)		
	Facility ID: 3691 Owner Name: FORT COLLINS WF 02 LLC Owner Address: 8301 E PRENTICE AVE STE 210 GREENWOOD VILLAGE, CO 80111 Owner ID: 19149 Tank ID: 35141 Tank Count: 22615 Tank Tag: '3691-2 Tank Type: UST Facility Status: Not reported Tank Owner: Not reported Tank Capacity: 560 Tank Chemical: 6 - Used Oil (Waste Oil)		
57	THE SHERWIN WILLIAMS CO #7459 2267 S COLLEGE AVE FORT COLLINS, CO 80525	RCRA-SQG	1004679930 COR000001487
	RCRAInfo: Owner: DWIGHT & ELDON GHENT (970) 226-3673 EPA ID: COR000001487 Contact: TED LANE (970) 226-0116 Classification: Conditionally Exempt Small Quantity Generator TSDF Activities: Not reported Violation Status: No violations found		
57	NORTHWEST REAL ESTATE 2300 SOUTH COLLEGE AVE FORT COLLINS, CO 80525	FINDS	1006800227 110013708363
	FINDS: Other Pertinent Environmental Activity Identified at Site: INTEGRATED COMPLIANCE INFORMATION SYSTEM		

MAP FINDINGS
FOCUS MAP 3

Map ID	Site	Database(s)	EPA ID Number
58	ROY CARPENTER ESTATE 2337 S SHIELDS FORT COLLINS, CO 80526 LUST: Log Date: 05/07/90 Event ID: 2354 Status: Closed	LUST	S102327681 N/A
59	QLT USA INC 701 CENTRE DR FORT COLLINS, CO 80526 RCRAInfo: Owner: ATRIX LABORATORIES INC (970) 482-5868 EPA ID: COR000007526 Contact: STEVEN LOHR (970) 482-5868 Classification: Small Quantity Generator TSD Activities: Not reported Violation Status: No violations found FINDS: Other Pertinent Environmental Activity Identified at Site: RESOURCE CONSERVATION AND RECOVERY ACT INFORMATION SYSTEM	RCRA-SQG FINDS	1001195500 COR000007526
60	AMERICAN CLEANERS 2427 S COLLEGE #B6 FORT COLLINS, CO 80525 RCRAInfo: Owner: GARY VANDRIEL (970) 221-4200 EPA ID: COD981554405 Contact: GARY VAN DRIEL (970) 484-7008 Classification: Conditionally Exempt Small Quantity Generator TSD Activities: Not reported Violation Status: No violations found FINDS: Other Pertinent Environmental Activity Identified at Site: RESOURCE CONSERVATION AND RECOVERY ACT INFORMATION SYSTEM	RCRA-SQG FINDS	1004679107 COD981554405

MAP FINDINGS
FOCUS MAP 3

Map ID	Site	Database(s)	EPA ID Number
60	2439 S. COLLEGE AVE. FT. COLLINS, CO	CO ERNS	S106121735 N/A
	CO ERNS: Facility Id: 2003-674 Event Date: 11/21/2003 Time Entered Into System: 930 Date Entered Into System: 11/24/2003 Date Reported : 11/24/2003 Time Reported: 9:01 National Response Center: Notified: Not reported Number: Not reported Mile Post: Not reported Notified Name: WQCD-BRAD SIMONS Source of Spill: Pipeline Source Type: Not reported Report Taken By: GREG STASINOS Medium Affected: Water, Air, T, E, R Waterway Affected: STORM SEWER Cause of Spill: Water, Air, T, E, R, Unknown, Natural Phenomenon, K, Natural Phenomenon, Other, W, Natural Phenomenon Responders: CITY OF FT. COLLINS LARIMER CTY. ENV. HLTH. Source Type: SANITARY SEWER/LIFT STATION Material Type: Not reported Prp Name: UNKNOWN Prp Contact: Not reported Prp Address: CO Prp County: Not reported Prp Phone: Not reported Prp Fax: Not reported Material Spilled: SEWAGE Quantity Spilled: 30 Units: GALLONS Amount Released to Water: 2 G Flag : FIRST1 Number Rep : 0 Time Entered : / / Deaths: Not reported Injuries: Not reported Evacuation: Not reported Evacuation Number: 0 Information From: Not reported Cause Info : DUE TO AN UNKNOWN CAUSE, SANITARY SEWER LINE WAS BLOCKED AND MATERIAL WAS RELEASED FROM MANHOLE COVER. Responders : Not reported Responders Action : LINE WAS JETTED AND PLACED BACK INTO SERVICE. IMPACTED STORM SEWER WAS CLEANED. Comments : Not reported Additional : Not reported Caller Name : Not reported Confidential : Not reported Caller Orgzn : Not reported Caller Address : Caller County : Not reported Caller Tele : -		

MAP FINDINGS
FOCUS MAP 3

Map ID	Site	Database(s)	EPA ID Number
61	C-PLUS 1013 CENTRE AVE FORT COLLINS, CO 80526	LUST UST	U003119735 N/A
	LUST: Log Date: 05/15/00 Event ID: 8197 Status: Closed		
	UST: Facility ID: 9956 Owner Name: K & G STORES INC Owner Address: 9777 S YOSEMITE ST STE 120 LONE TREE, CO 80124 Owner ID: 5972 Tank ID: 26723 Tank Count: 14441 Tank Tag: '9956-1 Tank Type: UST Facility Status: OPEN Tank Owner: Not reported Tank Capacity: 10000 Tank Chemical: Gasoline		
	Facility ID: 9956 Owner Name: K & G STORES INC Owner Address: 9777 S YOSEMITE ST STE 120 LONE TREE, CO 80124 Owner ID: 5972 Tank ID: 26724 Tank Count: 14441 Tank Tag: '9956-2 Tank Type: UST Facility Status: OPEN Tank Owner: Not reported Tank Capacity: 10000 Tank Chemical: Gasoline		
	Facility ID: 9956 Owner Name: K & G STORES INC Owner Address: 9777 S YOSEMITE ST STE 120 LONE TREE, CO 80124 Owner ID: 5972 Tank ID: 26725 Tank Count: 14441 Tank Tag: '9956-3 Tank Type: UST Facility Status: OPEN Tank Owner: Not reported Tank Capacity: 10000 Tank Chemical: Gasoline		

MAP FINDINGS
FOCUS MAP 3

Map ID	Site	Database(s)	EPA ID Number
62	O DEA ELEMENTARY SCHOOL 312 PRINCETON ROAD FORT COLLINS, CO 80525 FINDS: Other Pertinent Environmental Activity Identified at Site: NATIONAL CENTER FOR EDUCATION STATISTICS	FINDS	1008279087 110021760165
63	KMART #4471 2535 S COLLEGE FORT COLLINS, CO 80525 LUST: Log Date: 09/06/91 Event ID: 4512 Status: Closed UST: Facility ID: 8308 Owner Name: KMART CORP Owner Address: 3100 W BIG BEAVER TROY, MI 48084 Owner ID: 3237 Tank ID: 21680 Tank Count: 22615 Tank Tag: '8308-1 Tank Type: UST Facility Status: Not reported Tank Owner: Not reported Tank Capacity: 1000 Tank Chemical: 6 - Used Oil (Waste Oil)	LUST UST	U003119195 N/A
63	PET CITY 2539 S COLLEGE AVE FT COLLINS, CO 80524 FTTS Insp: Region: 08 Inspected Date: 09/09/1987 Insp Number: 198709092308 1 Violation occurred: Yes Inspector: GLEBE Investigation Type: Records Review Facility Function: RUP Dealer Investig Reason: Not reported Legislation Code: FIFRA	FTTS INSP	1008187150 N/A
63	PET CITY 2539 S COLLEGE AVE FORT COLLINS, CO 80524	FINDS	1004452664 110011493311

MAP FINDINGS
FOCUS MAP 3

Map ID	Site	Database(s)	EPA ID Number
	PET CITY (Continued)		1004452664
	FINDS: Other Pertinent Environmental Activity Identified at Site: NATIONAL COMPLIANCE DATABASE SYSTEM		
63	JIFFY LUBE #17 2549 S COLLEGE AVE FORT COLLINS, CO 80525	LUST	S103853310 N/A
	LUST: Log Date: 02/09/98 Event ID: 6294 Status: Closed		
63	JIFFY LUBE 2549 SOUTH COLLEGE AVE FORT COLLINS, CO 80525	RCRA-SQG FINDS UST	1000471826 COD983772633
	RCRAInfo: Owner: FRONT RANGE LUBRICATION INC (999) 999-9999 EPA ID: COD983772633 Contact: RALPH FULLER (303) 482-4080 Classification: Small Quantity Generator TSDF Activities: Not reported Violation Status: No violations found		
	FINDS: Other Pertinent Environmental Activity Identified at Site: AEROMETRIC INFORMATION RETRIEVAL SYSTEM/AIRS FACILITY SYSTEM NATIONAL EMISSIONS INVENTORY RESOURCE CONSERVATION AND RECOVERY ACT INFORMATION SYSTEM		
	UST: Facility ID: 8778 Owner Name: FRONT RANGE LUBRICATION Owner Address: 2549 S COLLEGE AVE FORT COLLINS, CO 80525 Owner ID: 2403 Tank ID: 23067 Tank Count: 14441 Tank Tag: '8778-3 Tank Type: UST Facility Status: OPEN Tank Owner: Not reported Tank Capacity: 8000 Tank Chemical: Gasoline		

MAP FINDINGS
FOCUS MAP 3

Map ID Site Database(s) EPA ID Number

JIFFY LUBE (Continued)

1000471826

Facility ID: 8778
Owner Name: FRONT RANGE LUBRICATION
Owner Address: 2549 S COLLEGE AVE
FORT COLLINS, CO 80525
Owner ID: 2403
Tank ID: 23068
Tank Count: 14441
Tank Tag: '8778-4
Tank Type: UST
Facility Status: OPEN
Tank Owner: Not reported
Tank Capacity: 4000
Tank Chemical: 4 - Diesel

Facility ID: 8778
Owner Name: FRONT RANGE LUBRICATION
Owner Address: 2549 S COLLEGE AVE
FORT COLLINS, CO 80525
Owner ID: 2403
Tank ID: 23069
Tank Count: 14441
Tank Tag: '8778-5
Tank Type: UST
Facility Status: OPEN
Tank Owner: Not reported
Tank Capacity: 4000
Tank Chemical: 4 - Diesel

Facility ID: 8778
Owner Name: FRONT RANGE LUBRICATION
Owner Address: 2549 S COLLEGE AVE
FORT COLLINS, CO 80525
Owner ID: 2403
Tank ID: 23070
Tank Count: 14441
Tank Tag: '8778-6
Tank Type: UST
Facility Status: OPEN
Tank Owner: Not reported
Tank Capacity: 12000
Tank Chemical: Gasoline

Facility ID: 8778
Owner Name: FRONT RANGE LUBRICATION
Owner Address: 2549 S COLLEGE AVE
FORT COLLINS, CO 80525
Owner ID: 2403
Tank ID: 23065
Tank Count: 22615
Tank Tag: '8778-1
Tank Type: UST
Facility Status: Not reported
Tank Owner: Not reported
Tank Capacity: 2000
Tank Chemical: Z Unknown

MAP FINDINGS
FOCUS MAP 3

Map ID	Site	Database(s)	EPA ID Number
	JIFFY LUBE (Continued)		1000471826
	Facility ID: 8778 Owner Name: FRONT RANGE LUBRICATION Owner Address: 2549 S COLLEGE AVE FORT COLLINS, CO 80525 Owner ID: 2403 Tank ID: 23066 Tank Count: 22615 Tank Tag: '8778-2 Tank Type: UST Facility Status: Not reported Tank Owner: Not reported Tank Capacity: 2000 Tank Chemical: 6 - Used Oil (Waste Oil)		
63	SINCLAIR RETAIL 2600 S COLLEGE AVE FORT COLLINS, CO 80525	LUST	1000927592 N/A
	LUST: Log Date: 03/08/91 Event ID: 2302 Status: Closed		
63	SINCLAIR 5013 2600 S COLLEGE AVE FORT COLLINS, CO 80521	UST CO TRUST	1002854192 N/A
	CO TRUST: Facility ID: 8242 RAP ID: 85 Payee Name: Not reported Event ID : 2302 Petro Storage Tank Commission Date: 10/7/1994 UST: Facility ID: 8242 Owner Name: SINCLAIR OIL CORP Owner Address: 550 E S TEMPLE BOX 30825 SALT LAKE CITY, UT 84102 Owner ID: 4837 Tank ID: 21512 Tank Count: 14441 Tank Tag: '8242-6 Tank Type: UST Facility Status: OPEN Tank Owner: Not reported Tank Capacity: 8000 Tank Chemical: Gasoline		

MAP FINDINGS
FOCUS MAP 3

Map ID Site Database(s) EPA ID Number

SINCLAIR 5013 (Continued)

1002854192

Facility ID: 8242
Owner Name: SINCLAIR OIL CORP
Owner Address: 550 E S TEMPLE BOX 30825
SALT LAKE CITY, UT 84102
Owner ID: 4837
Tank ID: 21513
Tank Count: 14441
Tank Tag: '8242-7
Tank Type: UST
Facility Status: OPEN
Tank Owner: Not reported
Tank Capacity: 8000
Tank Chemical: Gasoline

Facility ID: 8242
Owner Name: SINCLAIR OIL CORP
Owner Address: 550 E S TEMPLE BOX 30825
SALT LAKE CITY, UT 84102
Owner ID: 4837
Tank ID: 21514
Tank Count: 14441
Tank Tag: '8242-8
Tank Type: UST
Facility Status: OPEN
Tank Owner: Not reported
Tank Capacity: 8000
Tank Chemical: Gasoline

Facility ID: 8242
Owner Name: SINCLAIR OIL CORP
Owner Address: 550 E S TEMPLE BOX 30825
SALT LAKE CITY, UT 84102
Owner ID: 4837
Tank ID: 21507
Tank Count: 22615
Tank Tag: '8242-1
Tank Type: UST
Facility Status: Not reported
Tank Owner: Not reported
Tank Capacity: 4000
Tank Chemical: Gasoline

Facility ID: 8242
Owner Name: SINCLAIR OIL CORP
Owner Address: 550 E S TEMPLE BOX 30825
SALT LAKE CITY, UT 84102
Owner ID: 4837
Tank ID: 21508
Tank Count: 22615
Tank Tag: '8242-2
Tank Type: UST
Facility Status: Not reported
Tank Owner: Not reported
Tank Capacity: 4000
Tank Chemical: Gasoline

MAP FINDINGS
FOCUS MAP 3

Map ID	Site	Database(s)	EPA ID Number
--------	------	-------------	---------------

SINCLAIR 5013 (Continued)

1002854192

Facility ID: 8242
 Owner Name: SINCLAIR OIL CORP
 Owner Address: 550 E S TEMPLE BOX 30825
 SALT LAKE CITY, UT 84102
 Owner ID: 4837
 Tank ID: 21509
 Tank Count: 22615
 Tank Tag: '8242-3
 Tank Type: UST
 Facility Status: Not reported
 Tank Owner: Not reported
 Tank Capacity: 4000
 Tank Chemical: Gasoline

Facility ID: 8242
 Owner Name: SINCLAIR OIL CORP
 Owner Address: 550 E S TEMPLE BOX 30825
 SALT LAKE CITY, UT 84102
 Owner ID: 4837
 Tank ID: 21510
 Tank Count: 22615
 Tank Tag: '8242-4
 Tank Type: UST
 Facility Status: Not reported
 Tank Owner: Not reported
 Tank Capacity: 4000
 Tank Chemical: Gasoline

Facility ID: 8242
 Owner Name: SINCLAIR OIL CORP
 Owner Address: 550 E S TEMPLE BOX 30825
 SALT LAKE CITY, UT 84102
 Owner ID: 4837
 Tank ID: 21511
 Tank Count: 22615
 Tank Tag: '8242-5
 Tank Type: UST
 Facility Status: Not reported
 Tank Owner: Not reported
 Tank Capacity: 550
 Tank Chemical: 6 - Used Oil (Waste Oil)

**63 SINCLAIR MARKETING INCORPORATED
 2600 SOUTH COLLEGE AVENUE
 FORT COLLINS, CO 80524**

**FINDS 1006300604
 110012350696**

FINDS:

Other Pertinent Environmental Activity Identified at Site:
 AEROMETRIC INFORMATION RETRIEVAL SYSTEM/AIRS FACILITY SYSTEM
 INTEGRATED COMPLIANCE INFORMATION SYSTEM
 NATIONAL EMISSIONS INVENTORY

MAP FINDINGS
FOCUS MAP 3

Map ID	Site	Database(s)	EPA ID Number
--------	------	-------------	---------------

63	111 E. DRAKE RD FORT COLLINS, CO	FINDS	1008208032 110020954387
----	---	--------------	------------------------------------

FINDS:
Other Pertinent Environmental Activity Identified at Site:
AEROMETRIC INFORMATION RETRIEVAL SYSTEM/AIR QUALITY SYSTEM

63	SPRADLEY BARR INCORPORATED 2601 COLLEGE AVE FORT COLLINS, CO 80525	RCRA-SQG FINDS	1000840906 COD032059321
----	---	---------------------------	------------------------------------

RCRAInfo:
Owner: DALE SPRADLEY
(999) 999-9999
EPA ID: COD032059321
Contact: TIM KRUGLET
(970) 206-8503

Classification: Small Quantity Generator
TSDF Activities: Not reported

Violation Status: Violations exist

Regulation Violated:	261.5(g)(3) 262.34(a)(3)&(d)(4)
Area of Violation:	GENERATOR-OTHER REQUIREMENTS
Date Violation Determined:	02/06/1995
Actual Date Achieved Compliance:	04/07/1995
Enforcement Action:	WRITTEN INFORMAL
Enforcement Action Date:	02/08/1995
Penalty Type:	Not reported

There are 1 violation record(s) reported at this site:

<u>Evaluation</u>	<u>Area of Violation</u>	<u>Date of Compliance</u>
Compliance Evaluation Inspection	GENERATOR-OTHER REQUIREMENTS	19950407

FINDS:
Other Pertinent Environmental Activity Identified at Site:
AEROMETRIC INFORMATION RETRIEVAL SYSTEM/AIRS FACILITY SYSTEM
NATIONAL EMISSIONS INVENTORY
RESOURCE CONSERVATION AND RECOVERY ACT INFORMATION SYSTEM

63	SPRADLEY BARR FORD INC 2601 S COLLEGE AVE FORT COLLINS, CO 80525	LUST UST	U003116143 N/A
----	---	---------------------	---------------------------

LUST:
Log Date: 10/28/98
Event ID: 6965
Status: Closed

MAP FINDINGS
FOCUS MAP 3

Map ID	Site	Database(s)	EPA ID Number
	SPRADLEY BARR FORD INC (Continued)		U003116143
	UST: Facility ID: 8815 Owner Name: SPRADLEY BARR FORD INC Owner Address: 2601 S COLLEGE AVE FORT COLLINS, CO 80525 Owner ID: 2543 Tank ID: 23212 Tank Count: 22615 Tank Tag: '8815-1 Tank Type: UST Facility Status: Not reported Tank Owner: Not reported Tank Capacity: 560 Tank Chemical: 6 - Used Oil (Waste Oil)		
63	SHERWIN WILLIAMS COMPANY 2627 SOUTH COLLEGE AVENUE FORT COLLINS, CO 80525	FINDS	1004445210 110011867337
	FINDS: Other Pertinent Environmental Activity Identified at Site: NATIONAL COMPLIANCE DATABASE SYSTEM RESOURCE CONSERVATION AND RECOVERY ACT INFORMATION SYSTEM		
63	SHERWIN WILLIAMS 2627 S COLLEGE FT COLLINS, CO 80525	FTTS INSP	1008189275 N/A
	FTTS Insp: Region: 08 Inspected Date: 06/01/1989 Insp Number: 198906012308 1 Violation occurred: No Inspector: GLEBE Investigation Type: Records Review Facility Function: Dealer Investig Reason: Not reported Legislation Code: FIFRA Region: 08 Inspected Date: 06/01/1989 Insp Number: 198906012308 2 Violation occurred: No Inspector: GLEBE Investigation Type: Records Review Facility Function: Marketplace Investig Reason: Not reported Legislation Code: FIFRA		

MAP FINDINGS
FOCUS MAP 3

Map ID	Site	Database(s)	EPA ID Number
64	CSU-VET TEACHING HOSPITAL 300 W DRAKE ROAD FORT COLLINS, CO 80526 RCRAInfo: Owner: STATE BOARD OF AGRICULTURE (303) 534-6290 EPA ID: COR000008441 Contact: Not reported Classification: Small Quantity Generator TSDF Activities: Not reported Violation Status: No violations found FINDS: Other Pertinent Environmental Activity Identified at Site: RESOURCE CONSERVATION AND RECOVERY ACT INFORMATION SYSTEM	RCRA-SQG FINDS	1004680184 COR000008441
64	FORT COLLINS UTILITIES/DRAKE SUBSTATION 200 WEST DRAKE ROAD FORT COLLINS, CO 80526 FINDS: Other Pertinent Environmental Activity Identified at Site: INTEGRATED COMPLIANCE INFORMATION SYSTEM	FINDS	1006301614 110012367697
64	METWEST INC DBA QUEST DIAGNOSTICS INC. 363 W. DRAKE RD SUITE 8 FORT COLLINS, CO 80526 RCRAInfo: Owner: B-C LIMITED (970) 223-7567 EPA ID: COR000012856 Contact: TRICIA MCCREADY (303) 899-6583 Classification: Small Quantity Generator TSDF Activities: Not reported Violation Status: No violations found FINDS: Other Pertinent Environmental Activity Identified at Site: RESOURCE CONSERVATION AND RECOVERY ACT INFORMATION SYSTEM	RCRA-SQG FINDS	1001481157 COR000012856

MAP FINDINGS
FOCUS MAP 3

Map ID	Site	Database(s)	EPA ID Number
64	TOP HAT CAR WASH 215 W DRAKE RD FORT COLLINS, CO 80525	LUST UST CO TRUST	U003241459 N/A
	LUST: Log Date: 06/25/92 Event ID: 963 Status: Open		
	CO TRUST: Facility ID: 10477 RAP ID: 8857 Payee Name: SPRADLEY BARR FORD INC Event ID : 963 Petro Storage Tank Commission Date: Not reported		
	Facility ID: 10477 RAP ID: 471 Payee Name: SPRADLEY BARR FORD INC Event ID : 963 Petro Storage Tank Commission Date: 4/21/1995		
	Facility ID: 10477 RAP ID: 3157 Payee Name: SPRADLEY BARR FORD INC Event ID : 963 Petro Storage Tank Commission Date: Not reported		
	Facility ID: 10477 RAP ID: 761 Payee Name: SPRADLEY BARR FORD INC Event ID : 963 Petro Storage Tank Commission Date: 4/21/1995		
	Facility ID: 10477 RAP ID: 7356 Payee Name: SPRADLEY BARR FORD INC Event ID : 963 Petro Storage Tank Commission Date: Not reported		
	Facility ID: 10477 RAP ID: 10103 Payee Name: SPRADLEY BARR FORD INC Event ID : 963 Petro Storage Tank Commission Date: Not reported		
	Facility ID: 10477 RAP ID: 4912 Payee Name: SPRADLEY BARR FORD INC Event ID : 963 Petro Storage Tank Commission Date: Not reported		
	Facility ID: 10477 RAP ID: 5994 Payee Name: SPRADLEY BARR FORD INC Event ID : 963 Petro Storage Tank Commission Date: Not reported		
	Facility ID: 10477 RAP ID: 2787		

MAP FINDINGS
FOCUS MAP 3

Map ID Site Database(s) EPA ID Number

TOP HAT CAR WASH (Continued)

U003241459

Payee Name: SPRADLEY BARR FORD INC
Event ID : 963
Petro Storage Tank Commission Date: Not reported

Facility ID: 10477
RAP ID: 402
Payee Name: SPRADLEY BARR FORD INC
Event ID : 963
Petro Storage Tank Commission Date: 4/21/1995

Facility ID: 10477
RAP ID: 1502
Payee Name: SPRADLEY BARR FORD INC
Event ID : 963
Petro Storage Tank Commission Date: Not reported

Facility ID: 10477
RAP ID: 1959
Payee Name: SPRADLEY BARR FORD INC
Event ID : 963
Petro Storage Tank Commission Date: 6/19/1998

Facility ID: 10477
RAP ID: 1066
Payee Name: SPRADLEY BARR FORD INC
Event ID : 963
Petro Storage Tank Commission Date: Not reported

Facility ID: 10477
RAP ID: 2321
Payee Name: SPRADLEY BARR FORD INC
Event ID : 963
Petro Storage Tank Commission Date: Not reported

Facility ID: 10477
RAP ID: 2949
Payee Name: SPRADLEY BARR FORD INC
Event ID : 963
Petro Storage Tank Commission Date: Not reported

Facility ID: 10477
RAP ID: 1748
Payee Name: SPRADLEY BARR FORD INC
Event ID : 963
Petro Storage Tank Commission Date: Not reported

Facility ID: 10477
RAP ID: 3547
Payee Name: SPRADLEY BARR FORD INC
Event ID : 963
Petro Storage Tank Commission Date: Not reported

Facility ID: 10477
RAP ID: 10685
Payee Name: SPRADLEY BARR FORD INC
Event ID : 963
Petro Storage Tank Commission Date: Not reported

MAP FINDINGS
FOCUS MAP 3

Map ID Site Database(s) EPA ID Number

TOP HAT CAR WASH (Continued)

U003241459

Facility ID: 10477
RAP ID: 11281
Payee Name: SPRADLEY BARR FORD INC
Event ID : 963
Petro Storage Tank Commission Date: Not reported

UST:

Facility ID: 10477
Owner Name: TOP HAT CAR WASH
Owner Address: 215 W DRAKE RD
 FORT COLLINS, CO 80525
Owner ID: 5301
Tank ID: 28422
Tank Count: 22615
Tank Tag: '10477-1
Tank Type: UST
Facility Status: Not reported
Tank Owner: Not reported
Tank Capacity: 8000
Tank Chemical: Gasoline

Facility ID: 10477
Owner Name: TOP HAT CAR WASH
Owner Address: 215 W DRAKE RD
 FORT COLLINS, CO 80525
Owner ID: 5301
Tank ID: 28423
Tank Count: 22615
Tank Tag: '10477-2
Tank Type: UST
Facility Status: Not reported
Tank Owner: Not reported
Tank Capacity: 8000
Tank Chemical: Gasoline

Facility ID: 10477
Owner Name: TOP HAT CAR WASH
Owner Address: 215 W DRAKE RD
 FORT COLLINS, CO 80525
Owner ID: 5301
Tank ID: 28424
Tank Count: 22615
Tank Tag: '10477-3
Tank Type: UST
Facility Status: Not reported
Tank Owner: Not reported
Tank Capacity: 8000
Tank Chemical: Gasoline

MAP FINDINGS
FOCUS MAP 3

Map ID	Site	Database(s)	EPA ID Number
64	WATER, WASTE & LAND, INC. 2629 REDWING ROAD, SUITE 200 FORT COLLINS, CO 80526 MLTS: License Number: 05-26919-01 License Date: 02/26/1988 License Expires: 02/28/1993 Department: Not reported Building: CREEKSIDE TWO BLDG. Contact Name: CLINTON L. STRACHAN States Allowing Use: Not reported Store Material: No Redistribution: No Burial: No Last Inspection: 08/1989 Inspector Name: Not reported Next Inspection: 11/1111	MLTS	1001211360 N/A
65	SPRADLEY BARR FORD 215 EAST DRAKE ROAD FORT COLLINS, CO 80525 FINDS: Other Pertinent Environmental Activity Identified at Site: AEROMETRIC INFORMATION RETRIEVAL SYSTEM/AIRS FACILITY SYSTEM NATIONAL EMISSIONS INVENTORY	FINDS	1005522822 110007240707
66	WOODWARD GOVERNOR CO 1000 E DRAKE RD FORT COLLINS, CO 80525 LUST: Log Date: 12/18/90 Event ID: 857 Status: Closed Log Date: 12/10/92 Event ID: 896 Status: Closed UST: Facility ID: 10798 Owner Name: WOODWARD GOVERNOR CO Owner Address: 1000 E DRAKE RD FORT COLLINS, CO 80521 Owner ID: 5908 Tank ID: 29430 Tank Count: 14441 Tank Tag: '10798-10 Tank Type: UST Facility Status: OPEN Tank Owner: Not reported Tank Capacity: 1000 Tank Chemical: Gasoline	LUST UST	U003241629 N/A

MAP FINDINGS
FOCUS MAP 3

Map ID Site Database(s) EPA ID Number

WOODWARD GOVERNOR CO (Continued)

U003241629

Facility ID: 10798
Owner Name: WOODWARD GOVERNOR CO
Owner Address: 1000 E DRAKE RD
FORT COLLINS, CO 80521
Owner ID: 5908
Tank ID: 29421
Tank Count: 22615
Tank Tag: '10798-1
Tank Type: UST
Facility Status: Not reported
Tank Owner: Not reported
Tank Capacity: 6000
Tank Chemical: Z Heating Oil

Facility ID: 10798
Owner Name: WOODWARD GOVERNOR CO
Owner Address: 1000 E DRAKE RD
FORT COLLINS, CO 80521
Owner ID: 5908
Tank ID: 29422
Tank Count: 22615
Tank Tag: '10798-2
Tank Type: UST
Facility Status: Not reported
Tank Owner: Not reported
Tank Capacity: 10000
Tank Chemical: Gasoline

Facility ID: 10798
Owner Name: WOODWARD GOVERNOR CO
Owner Address: 1000 E DRAKE RD
FORT COLLINS, CO 80521
Owner ID: 5908
Tank ID: 29423
Tank Count: 22615
Tank Tag: '10798-3
Tank Type: UST
Facility Status: Not reported
Tank Owner: Not reported
Tank Capacity: 99999999
Tank Chemical: Gasoline

Facility ID: 10798
Owner Name: WOODWARD GOVERNOR CO
Owner Address: 1000 E DRAKE RD
FORT COLLINS, CO 80521
Owner ID: 5908
Tank ID: 29424
Tank Count: 22615
Tank Tag: '10798-4
Tank Type: UST
Facility Status: Not reported
Tank Owner: Not reported
Tank Capacity: 1000
Tank Chemical: Z Hazardous Substance

MAP FINDINGS
FOCUS MAP 3

Map ID Site Database(s) EPA ID Number

WOODWARD GOVERNOR CO (Continued)

U003241629

Facility ID: 10798
Owner Name: WOODWARD GOVERNOR CO
Owner Address: 1000 E DRAKE RD
FORT COLLINS, CO 80521
Owner ID: 5908
Tank ID: 29425
Tank Count: 22615
Tank Tag: '10798-5
Tank Type: UST
Facility Status: Not reported
Tank Owner: Not reported
Tank Capacity: 560
Tank Chemical: Z Hazardous Substance

Facility ID: 10798
Owner Name: WOODWARD GOVERNOR CO
Owner Address: 1000 E DRAKE RD
FORT COLLINS, CO 80521
Owner ID: 5908
Tank ID: 29426
Tank Count: 22615
Tank Tag: '10798-6
Tank Type: UST
Facility Status: Not reported
Tank Owner: Not reported
Tank Capacity: 560
Tank Chemical: Gasoline

Facility ID: 10798
Owner Name: WOODWARD GOVERNOR CO
Owner Address: 1000 E DRAKE RD
FORT COLLINS, CO 80521
Owner ID: 5908
Tank ID: 29427
Tank Count: 22615
Tank Tag: '10798-7
Tank Type: UST
Facility Status: Not reported
Tank Owner: Not reported
Tank Capacity: 560
Tank Chemical: Gasoline

Facility ID: 10798
Owner Name: WOODWARD GOVERNOR CO
Owner Address: 1000 E DRAKE RD
FORT COLLINS, CO 80521
Owner ID: 5908
Tank ID: 29428
Tank Count: 22615
Tank Tag: '10798-8
Tank Type: UST
Facility Status: Not reported
Tank Owner: Not reported
Tank Capacity: 550
Tank Chemical: Gasoline

MAP FINDINGS
FOCUS MAP 3

Map ID Site Database(s) EPA ID Number

WOODWARD GOVERNOR CO (Continued)

U003241629

Facility ID: 10798
 Owner Name: WOODWARD GOVERNOR CO
 Owner Address: 1000 E DRAKE RD
 FORT COLLINS, CO 80521
 Owner ID: 5908
 Tank ID: 29429
 Tank Count: 22615
 Tank Tag: '10798-9
 Tank Type: UST
 Facility Status: Not reported
 Tank Owner: Not reported
 Tank Capacity: 1000
 Tank Chemical: Gasoline

67

**2613 STANFORD ROAD
FT COLLINS, CO**

**CO ERNS S104299408
N/A**

CO ERNS:

Facility Id: CO92-205
 Event Date: 05/29/1992
 Time Entered Into System: 200
 Date Entered Into System: 01/05/1995
 Date Reported : 06/01/1992
 Time Reported: 10:55
 National Response Center:
 Notified: No
 Number: NONE
 Mile Post: Not reported
 Notified Name: CDH
 Source of Spill: Unknown
 Source Type: Not reported
 Report Taken By: ALLEN, JOEL
 Medium Affected: Land
 Waterway Affected: NONE
 Cause of Spill: Land, Dumping
 Responders: POUDDRE VALLEY FIRE
 Source Type: Not reported
 Material Type: Not reported
 Prp Name: UNKNOWN
 Prp Contact: Not reported
 Prp Address: Not reported
 Prp County: Not reported
 Prp Phone: Not reported
 Prp Fax: Not reported
 Material Spilled: PRINTING SOLVENTS
 Quantity Spilled: 3
 Units: Gallons
 Amount Released to Water: 0
 Flag : 1
 Number Rep : 0
 Time Entered : / /
 Deaths: Not reported
 Injuries: Not reported
 Evacuation: No
 Evacuation Number: 0
 Information From: Not reported
 Cause Info : DRUM DUMPED IN APARTMENT COMPLEX DUMPSTER

MAP FINDINGS
FOCUS MAP 3

Map ID Site Database(s) EPA ID Number

(Continued)

S104299408

Responders : Not reported
 Responders Action : DRUM ISOLATED AND SAMPLED.
 Comments : POUFRE VALLEY FIRE AUTHORITY HAZ MAT TEAM RESPONDED. DISPOSAL COSTS OF
 DRUM WI LL HAVE TO BE BORNE BY PROPERTY OWNER.
 Additional : Not reported
 Caller Name : VELL, NICK
 Confidential : No
 Caller Orgzn : STANFORD APARTMENTS
 Caller Address : 2613 STANFORD ROAD

 FT COLLINS, CO
 Caller County : LARIMER
 Caller Tele : 303-223-4957 -

68

AAMCO TRANSMISSIONS
2701 SOUTH COLLEGE
FORT COLLINS, CO 80525

RCRA-SQG 1000178089
 FINDS COD981548274

RCRAInfo:
 Owner: DONALD H SCOTT
 EPA ID: COD981548274

 Contact: D. SCOTT
 (303) 226-4477

Classification: Small Quantity Generator
 TSDF Activities: Not reported

Violation Status: Violations exist

Regulation Violated: Not reported
 Area of Violation: GENERATOR-ALL REQUIREMENTS (OVERSIGHT)
 Date Violation Determined: 08/08/1990
 Actual Date Achieved Compliance: 01/22/1991

 Enforcement Action: WRITTEN INFORMAL
 Enforcement Action Date: 11/28/1990
 Penalty Type: Not reported

There are 1 violation record(s) reported at this site:

<u>Evaluation</u>	<u>Area of Violation</u>	<u>Date of Compliance</u>
Other Evaluation	GENERATOR-ALL REQUIREMENTS (OVERSIGHT)	19910122

FINDS:

Other Pertinent Environmental Activity Identified at Site:
 RESOURCE CONSERVATION AND RECOVERY ACT INFORMATION SYSTEM

69

VILLAGE PUMP
2601 S LEMAY
FORT COLLINS, CO 80525

LUST U003550573
 UST N/A
 CO TRUST

LUST:
 Log Date: 11/15/93
 Event ID: 3816
 Status: Closed

Log Date: 06/07/99
 Event ID: 7503
 Status: Open

MAP FINDINGS
FOCUS MAP 3

Map ID Site Database(s) EPA ID Number

VILLAGE PUMP (Continued)

U003550573

CO TRUST:

Facility ID: 2474
RAP ID: 4109
Payee Name: SCHRADER OIL COMPANY
Event ID : 7503
Petro Storage Tank Commission Date: Not reported

Facility ID: 2474
RAP ID: 7610
Payee Name: SCHRADER OIL COMPANY
Event ID : 7503
Petro Storage Tank Commission Date: Not reported

Facility ID: 2474
RAP ID: 10351
Payee Name: SCHRADER OIL COMPANY
Event ID : 7503
Petro Storage Tank Commission Date: Not reported

Facility ID: 2474
RAP ID: 7125
Payee Name: SCHRADER OIL COMPANY
Event ID : 7503
Petro Storage Tank Commission Date: Not reported

Facility ID: 2474
RAP ID: 4639
Payee Name: SCHRADER OIL COMPANY
Event ID : 7503
Petro Storage Tank Commission Date: Not reported

Facility ID: 2474
RAP ID: 5051
Payee Name: SCHRADER OIL COMPANY
Event ID : 7503
Petro Storage Tank Commission Date: Not reported

Facility ID: 2474
RAP ID: 4837
Payee Name: SCHRADER OIL COMPANY
Event ID : 7503
Petro Storage Tank Commission Date: Not reported

Facility ID: 2474
RAP ID: 8938
Payee Name: SCHRADER OIL COMPANY
Event ID : 7503
Petro Storage Tank Commission Date: Not reported

Facility ID: 2474
RAP ID: 3788
Payee Name: SCHRADER OIL COMPANY
Event ID : 7503
Petro Storage Tank Commission Date: 4/21/2000

Facility ID: 2474
RAP ID: 4419

MAP FINDINGS
FOCUS MAP 3

Map ID Site Database(s) EPA ID Number

VILLAGE PUMP (Continued)

U003550573

Payee Name: SCHRADER OIL COMPANY
Event ID : 7503
Petro Storage Tank Commission Date: Not reported

Facility ID: 2474
RAP ID: 8493
Payee Name: SCHRADER OIL COMPANY
Event ID : 7503
Petro Storage Tank Commission Date: Not reported

Facility ID: 2474
RAP ID: 5481
Payee Name: SCHRADER OIL COMPANY
Event ID : 7503
Petro Storage Tank Commission Date: Not reported

Facility ID: 2474
RAP ID: 4503
Payee Name: SCHRADER OIL COMPANY
Event ID : 7503
Petro Storage Tank Commission Date: Not reported

Facility ID: 2474
RAP ID: 6231
Payee Name: SCHRADER OIL COMPANY
Event ID : 7503
Petro Storage Tank Commission Date: Not reported

UST:

Facility ID: 2474
Owner Name: SCHRADER OIL CO
Owner Address: 320 N COLLEGE AVE
 FORT COLLINS, CO 80524
Owner ID: 4743
Tank ID: 6909
Tank Count: 14441
Tank Tag: '2474-1
Tank Type: UST
Facility Status: OPEN
Tank Owner: Not reported
Tank Capacity: 12000
Tank Chemical: 1 - Unleaded Regular (RUL)

Facility ID: 2474
Owner Name: SCHRADER OIL CO
Owner Address: 320 N COLLEGE AVE
 FORT COLLINS, CO 80524
Owner ID: 4743
Tank ID: 6910
Tank Count: 14441
Tank Tag: '2474-2
Tank Type: UST
Facility Status: OPEN
Tank Owner: Not reported
Tank Capacity: 12000
Tank Chemical: 2 - Unleaded Mid-Grade (MUL)

MAP FINDINGS
FOCUS MAP 3

Map ID	Site	Database(s)	EPA ID Number
	VILLAGE PUMP (Continued)		U003550573
	Facility ID: 2474 Owner Name: SCHRADER OIL CO Owner Address: 320 N COLLEGE AVE FORT COLLINS, CO 80524 Owner ID: 4743 Tank ID: 6911 Tank Count: 14441 Tank Tag: '2474-3 Tank Type: UST Facility Status: OPEN Tank Owner: Not reported Tank Capacity: 6000 Tank Chemical: 3 - Unleaded Premium (PUL)		
70	SOUTHLAND 7 11 NUMBER 26803 2800 S HARVARD FORT COLLINS, CO 80525 FINDS: Other Pertinent Environmental Activity Identified at Site: AEROMETRIC INFORMATION RETRIEVAL SYSTEM/AIRS FACILITY SYSTEM NATIONAL EMISSIONS INVENTORY	FINDS	1004447928 110001390156
71	7-ELEVEN #26803 2800 S COLLEGE AVE FORT COLLINS, CO 80521 UST: Facility ID: 9273 Owner Name: 7-ELEVEN INC - ATTN GASOLINE ACCOUNTING Owner Address: PO BOX 711 DALLAS, TX 75221 Owner ID: 5230 Tank ID: 24510 Tank Count: 14441 Tank Tag: '9273-1 Tank Type: UST Facility Status: OPEN Tank Owner: Not reported Tank Capacity: 10000 Tank Chemical: Gasoline	UST	U003195350 N/A

MAP FINDINGS
FOCUS MAP 3

Map ID	Site	Database(s)	EPA ID Number
	7-ELEVEN #26803 (Continued)		U003195350
	Facility ID: 9273 Owner Name: 7-ELEVEN INC - ATTN GASOLINE ACCOUNTING Owner Address: PO BOX 711 DALLAS, TX 75221 Owner ID: 5230 Tank ID: 24511 Tank Count: 14441 Tank Tag: '9273-2 Tank Type: UST Facility Status: OPEN Tank Owner: Not reported Tank Capacity: 10000 Tank Chemical: Gasoline Facility ID: 9273 Owner Name: 7-ELEVEN INC - ATTN GASOLINE ACCOUNTING Owner Address: PO BOX 711 DALLAS, TX 75221 Owner ID: 5230 Tank ID: 24512 Tank Count: 14441 Tank Tag: '9273-3 Tank Type: UST Facility Status: OPEN Tank Owner: Not reported Tank Capacity: 10000 Tank Chemical: Gasoline		
71	SIGNAL GRAPHICS PRINTING 2839 SOUTH COLLEGE AVENUE FORT COLLINS, CO 80525 FINDS: Other Pertinent Environmental Activity Identified at Site: AEROMETRIC INFORMATION RETRIEVAL SYSTEM/AIRS FACILITY SYSTEM	FINDS	1005677324 110002462898
71	PASTOR MOTOR CO 2849 S COLLEGE AVE FORT COLLINS, CO 80525 RCRAInfo: Owner: K R PASTOR (999) 999-9999 EPA ID: COD032061434 Contact: KENNETH PASTOR (303) 223-6666 Classification: Small Quantity Generator TSD Activities: Not reported	RCRA-SQG FINDS LUST UST	1000417798 COD032061434

MAP FINDINGS
FOCUS MAP 3

Map ID Site Database(s) EPA ID Number

PASTOR MOTOR CO (Continued)

1000417798

Violation Status: No violations found

FINDS:

Other Pertinent Environmental Activity Identified at Site:
RESOURCE CONSERVATION AND RECOVERY ACT INFORMATION SYSTEM

LUST:

Log Date: 10/23/95
Event ID: 1233
Status: Closed

UST:

Facility ID: 8775
Owner Name: PASTOR MOTOR CO
Owner Address: 2849 S COLLEGE AVE
FORT COLLINS, CO 80525
Owner ID: 4074
Tank ID: 23056
Tank Count: 22615
Tank Tag: '8775-1
Tank Type: UST
Facility Status: Not reported
Tank Owner: Not reported
Tank Capacity: 99999999
Tank Chemical: Gasoline

Facility ID: 8775
Owner Name: PASTOR MOTOR CO
Owner Address: 2849 S COLLEGE AVE
FORT COLLINS, CO 80525
Owner ID: 4074
Tank ID: 23057
Tank Count: 22615
Tank Tag: '8775-2
Tank Type: UST
Facility Status: Not reported
Tank Owner: Not reported
Tank Capacity: 99999999
Tank Chemical: Gasoline

Facility ID: 8775
Owner Name: PASTOR MOTOR CO
Owner Address: 2849 S COLLEGE AVE
FORT COLLINS, CO 80525
Owner ID: 4074
Tank ID: 23058
Tank Count: 22615
Tank Tag: '8775-3
Tank Type: UST
Facility Status: Not reported
Tank Owner: Not reported
Tank Capacity: 99999999
Tank Chemical: Gasoline

MAP FINDINGS
FOCUS MAP 3

Map ID	Site	Database(s)	EPA ID Number
72	ED CARROLL MOTOR CO INC 3003 S COLLEGE AVE FORT COLLINS, CO 80525	RCRA-SQG FINDS LUST UST	1000168001 COD981540917
	<p>RCRAInfo:</p> <p>Owner: EDWARD P. CARROLL (999) 999-9999</p> <p>EPA ID: COD981540917</p> <p>Contact: SAM NICHOLS (303) 226-3000</p> <p>Classification: Small Quantity Generator TSD Activities: Not reported</p> <p>Violation Status: No violations found</p> <p>FINDS: Other Pertinent Environmental Activity Identified at Site: RESOURCE CONSERVATION AND RECOVERY ACT INFORMATION SYSTEM</p> <p>LUST:</p> <p>Log Date: 08/30/93 Event ID: 3173 Status: Closed</p> <p>Log Date: 11/03/94 Event ID: 3214 Status: Closed</p> <p>UST:</p> <p>Facility ID: 9346 Owner Name: ED CARROLL MOTOR CO Owner Address: 3003 S COLLEGE AVE FORT COLLINS, CO 80525</p> <p>Owner ID: 2021 Tank ID: 24743 Tank Count: 22615 Tank Tag: '9346-1 Tank Type: UST Facility Status: Not reported Tank Owner: Not reported Tank Capacity: 99999999 Tank Chemical: Z Unknown</p> <p>Facility ID: 9346 Owner Name: ED CARROLL MOTOR CO Owner Address: 3003 S COLLEGE AVE FORT COLLINS, CO 80525</p> <p>Owner ID: 2021 Tank ID: 24744 Tank Count: 22615 Tank Tag: '9346-2 Tank Type: UST Facility Status: Not reported Tank Owner: Not reported Tank Capacity: 1000 Tank Chemical: 6 - Used Oil (Waste Oil)</p>		

MAP FINDINGS
FOCUS MAP 3

Map ID	Site	Database(s)	EPA ID Number
73	CAPITAL CONSULTANTS OF COLORADO 3030 SOUTH COLLEGE AVE SUITE 203 FORT COLLINS, CO 80525 FINDS: Other Pertinent Environmental Activity Identified at Site: INTEGRATED COMPLIANCE INFORMATION SYSTEM	FINDS	1006798669 110013690826
73	DIAMOND SHAMROCK NO 642 3038 S COLLEGE AVE FORT COLLINS, CO 80525 FINDS: Other Pertinent Environmental Activity Identified at Site: AEROMETRIC INFORMATION RETRIEVAL SYSTEM/AIRS FACILITY SYSTEM NATIONAL EMISSIONS INVENTORY	FINDS	1004448052 110002396096
73	DIAMOND SHAMROCK 642 3038 S COLLEGE AVE FORT COLLINS, CO 80521 LUST: Log Date: 09/05/85 Event ID: 3469 Status: Closed Log Date: 05/15/96 Event ID: 3475 Status: Closed UST: Facility ID: 3071 Owner Name: DIAMOND SHAMROCK STATIONS INC Owner Address: 6000 NW LOOP 1604 SAN ANTONIO, TX 78269 Owner ID: 19030 Tank ID: 8429 Tank Count: 14441 Tank Tag: '3071-1 Tank Type: UST Facility Status: OPEN Tank Owner: Not reported Tank Capacity: 10000 Tank Chemical: Gasoline	LUST UST	U003748742 N/A

MAP FINDINGS
FOCUS MAP 3

Map ID Site Database(s) EPA ID Number

DIAMOND SHAMROCK 642 (Continued)

U003748742

Facility ID: 3071
Owner Name: DIAMOND SHAMROCK STATIONS INC
Owner Address: 6000 NW LOOP 1604
SAN ANTONIO, TX 78269
Owner ID: 19030
Tank ID: 8430
Tank Count: 14441
Tank Tag: '3071-2
Tank Type: UST
Facility Status: OPEN
Tank Owner: Not reported
Tank Capacity: 10000
Tank Chemical: Gasoline

Facility ID: 3071
Owner Name: DIAMOND SHAMROCK STATIONS INC
Owner Address: 6000 NW LOOP 1604
SAN ANTONIO, TX 78269
Owner ID: 19030
Tank ID: 8431
Tank Count: 14441
Tank Tag: '3071-3
Tank Type: UST
Facility Status: OPEN
Tank Owner: Not reported
Tank Capacity: 10000
Tank Chemical: Gasoline

74

**NAPA AUTO PARTS
125 WEST SWALLOW RD
FORT COLLINS, CO 80525**

**RCRA-SQG 1004679124
FINDS COD982587990**

RCRAInfo:
Owner: GENUINE PARTS COMPANY
(970) 226-6275
EPA ID: COD982587990
Contact: LARRY DUANE
(970) 226-6272
Classification: Conditionally Exempt Small Quantity Generator
TSD Activities: Not reported
Violation Status: No violations found

FINDS:
Other Pertinent Environmental Activity Identified at Site:
RESOURCE CONSERVATION AND RECOVERY ACT INFORMATION SYSTEM

MAP FINDINGS
FOCUS MAP 3

Map ID	Site	Database(s)	EPA ID Number
75	J C PENNEY CO 245 E FOOTHILLS PKWY FORT COLLINS, CO 80525 LUST: Log Date: 02/03/99 Event ID: 7233 Status: Closed UST: Facility ID: 10061 Owner Name: JC PENNEY CO Owner Address: PO BOX 10001 DALLAS, TX 75301 Owner ID: 2925 Tank ID: 27062 Tank Count: 22615 Tank Tag: '10061-1 Tank Type: UST Facility Status: Not reported Tank Owner: Not reported Tank Capacity: 300 Tank Chemical: 4 - Diesel	LUST UST	U003240885 N/A
75	SEARS ROEBUCK AND CO, #2271 205 E FOOTHILLS PARKWAY FORT COLLINS, CO 80525 RCRAInfo: Owner: SEARS ROEBUCK AND CO (708) 286-7500 EPA ID: CO0000912592 Contact: DAVE CLAWSON (847) 286-7199 Classification: Conditionally Exempt Small Quantity Generator TSD Activities: Not reported Violation Status: No violations found FINDS: Other Pertinent Environmental Activity Identified at Site: RESOURCE CONSERVATION AND RECOVERY ACT INFORMATION SYSTEM	RCRA-SQG FINDS	1004678787 CO0000912592
75	SEARS ROEBUCK & CO 205 E FOOTHILLS PKWY FORT COLLINS, CO 80525 LUST: Log Date: 12/07/93 Event ID: 62 Status: Closed	LUST UST	U003241337 N/A

MAP FINDINGS
FOCUS MAP 3

Map ID	Site	Database(s)	EPA ID Number
--------	------	-------------	---------------

SEARS ROEBUCK & CO (Continued)

U003241337

UST:

Facility ID: 7851
 Owner Name: SEARS ROEBUCK & CO
 Owner Address: SEARS TOWER
 CHICAGO, IL 60684
 Owner ID: 4762
 Tank ID: 20612
 Tank Count: 22615
 Tank Tag: '7851-1
 Tank Type: UST
 Facility Status: Not reported
 Tank Owner: Not reported
 Tank Capacity: 1000
 Tank Chemical: 6 - Used Oil (Waste Oil)

76

**PAYLESS DRUG
112 E FOOTHILLS PKWY
FORT COLLINS, CO 80521**

**RCRA-SQG 1004679501
FINDS COD983776451**

RCRAInfo:

Owner: EVERWEST
 (970) 226-5555
 EPA ID: COD983776451
 Contact: MARK MADISON
 (970) 226-2513

Classification: Conditionally Exempt Small Quantity Generator
 TSD Activities: Not reported
 Violation Status: No violations found

FINDS:

Other Pertinent Environmental Activity Identified at Site:
 RESOURCE CONSERVATION AND RECOVERY ACT INFORMATION SYSTEM

76

**COUNTRY CLEAN
116 E FOOTHILLS PKWY
FORT COLLINS, CO 80525**

**DRYCLEANERS S106452940
N/A**

Drycleaners:

Facility Id : 069-0151
 Contact Person : BILL BURGER
 Contact Phone: (970)226-5964
 Emission Unit Id : 001
 Emission Process Id : 01
 Equipment Manufacturer : Not reported
 Equipment Model : Not reported
 Serial # Of Equipment : Not reported

Facility Id : 069-0151
 Contact Person : BILL BURGER
 Contact Phone: (970)226-5964
 Emission Unit Id : 002
 Emission Process Id : 01
 Equipment Manufacturer : BOWE-PERMAC
 Equipment Model : P546
 Serial # Of Equipment : 630-9410

MAP FINDINGS
FOCUS MAP 3

Map ID	Site	Database(s)	EPA ID Number
--------	------	-------------	---------------

COUNTRY CLEAN (Continued)

S106452940

Facility Id : 069-0151
 Contact Person : BILL BURGER
 Contact Phone: (970)226-5964
 Emission Unit Id : 002
 Emission Process Id : 01
 Equipment Manufacturer : BOWE-PERMAC
 Equipment Model : P546
 Serial # Of Equipment : 750-9608

76

**FOOTHILLS COUNTRY CLEAN
116 E FOOTHILLS PKWY
FORT COLLINS, CO 80525**

**RCRA-SQG 1000322935
FINDS COD981542392
CORRACTS**

CORRACTS Data:

EPA Id: COD981542392
 Region: 8
 Area Name: ENTIRE FACILITY
 Actual Date: 08/07/2003
 Corrective Action: CA999NF - Corrective Action Process Terminated, No Further Action
 2002 NAICS Title: Not Reported

EPA Id: COD981542392
 Region: 8
 Area Name: ENTIRE FACILITY
 Actual Date: 08/07/2003
 Corrective Action: CA200 - RFI Approved
 2002 NAICS Title: Not Reported

EPA Id: COD981542392
 Region: 8
 Area Name: ENTIRE FACILITY
 Actual Date: 08/28/1998
 Corrective Action: CA060 - Notice of Contamination
 2002 NAICS Title: Not Reported

EPA Id: COD981542392
 Region: 8
 Area Name: ENTIRE FACILITY
 Actual Date: 10/15/1998
 Corrective Action: CA150 - RFI Workplan Approved
 2002 NAICS Title: Not Reported

RCRAInfo Corrective Action Summary:

Event: RFI Approved
 Event Date: 08/07/2003
 Event: Corrective Action Process Terminated, No Further Action
 Event Date: 08/07/2003
 Event: RFI Workplan Approved
 Event Date: 10/15/1998

MAP FINDINGS
FOCUS MAP 3

Map ID Site Database(s) EPA ID Number

FOOTHILLS COUNTRY CLEAN (Continued)

1000322935

Event: CA006AC
Event Date: 08/28/1998
Event: Notice of Contamination
Event Date: 08/28/1998

RCRAInfo:
Owner: WILLIAM BURGER
(999) 999-9999
EPA ID: COD981542392
Contact: DOROTHY UNKNOWN
(970) 226-5964

Classification: Small Quantity Generator
TSD Activities: Not reported

Violation Status: Violations exist

Regulation Violated: 262.34.A.2,3
Area of Violation: COPTJ
Date Violation Determined: 08/27/2002
Actual Date Achieved Compliance: 10/07/2002

Regulation Violated: 262.34.D.5
Area of Violation: COPTP
Date Violation Determined: 08/27/2002
Actual Date Achieved Compliance: 10/07/2002

Regulation Violated: 262.40
Area of Violation: CORRA
Date Violation Determined: 08/27/2002
Actual Date Achieved Compliance: 10/07/2002

There are 3 violation record(s) reported at this site:

<u>Evaluation</u>	<u>Area of Violation</u>	<u>Date of Compliance</u>
Compliance Evaluation Inspection	COPTJ	20021007
	COPTP	20021007
	CORRA	20021007

FINDS:

Other Pertinent Environmental Activity Identified at Site:
AEROMETRIC INFORMATION RETRIEVAL SYSTEM/AIRS FACILITY SYSTEM
NATIONAL EMISSIONS INVENTORY
RESOURCE CONSERVATION AND RECOVERY ACT INFORMATION SYSTEM

76

**DELLENBACH MOTORS
3103 S COLLEGE
FORT COLLINS, CO 80525**

**RCRA-SQG 1004680643
FINDS COR000201640**

MAP FINDINGS
FOCUS MAP 3

Map ID	Site	Database(s)	EPA ID Number
	<p>DELLENBACH MOTORS (Continued)</p> <p>RCRAInfo: Owner: DELLENBACH MOTORS (970) 226-2438 EPA ID: COR000201640 Contact: CAROL ARCENEUX (970) 226-2438 Classification: Conditionally Exempt Small Quantity Generator TSDF Activities: Not reported Violation Status: No violations found</p> <p>FINDS: Other Pertinent Environmental Activity Identified at Site: AEROMETRIC INFORMATION RETRIEVAL SYSTEM/AIRS FACILITY SYSTEM NATIONAL EMISSIONS INVENTORY RESOURCE CONSERVATION AND RECOVERY ACT INFORMATION SYSTEM</p>		1004680643
76	<p>GOODYEAR #5659 100 E FOOTHILLS PKWY FORT COLLINS, CO 80525</p> <p>LUST: Log Date: 03/10/97 Event ID: 2940 Status: Closed</p>	LUST	S102719381 N/A
76	<p>MOUNTAIN VIEW TIRE & SERVICE 100 E FOOTHILLS PKWY FORT COLLINS, CO 80525</p> <p>UST: Facility ID: 10514 Owner Name: EVERWEST Owner Address: 215 E FOOTHILLS PKWY FORT COLLINS, CO 80525 Owner ID: 2141 Tank ID: 28545 Tank Count: 22615 Tank Tag: '10514-1 Tank Type: UST Facility Status: Not reported Tank Owner: Not reported Tank Capacity: 500 Tank Chemical: 6 - Used Oil (Waste Oil)</p>	UST	U003116639 N/A

MAP FINDINGS
FOCUS MAP 3

Map ID	Site	Database(s)	EPA ID Number						
76	DELLENBACH CHEVROLET INC 3111 S COLLEGE AVE FORT COLLINS, CO 80525 LUST: Log Date: 06/19/89 Event ID: 3049 Status: Closed	LUST	S105274079 N/A						
76	DELLENBACH CHEVROLET INC. 3111L SO. COLLEGE FORT COLLINS, CO 80525 RCRAInfo: Owner: R. W. DELLENBACH (999) 999-9999 EPA ID: COD032061681 Contact: MICHAEL DELLENBACH (303) 226-2438 Classification: Small Quantity Generator TSD Activities: Not reported Violation Status: Violations exist Regulation Violated: Not reported Area of Violation: GENERATOR-ALL REQUIREMENTS (OVERSIGHT) Date Violation Determined: 05/25/1988 Actual Date Achieved Compliance: 08/21/1988 Enforcement Action: WRITTEN INFORMAL Enforcement Action Date: 07/21/1988 Penalty Type: Not reported There are 1 violation record(s) reported at this site: <table border="1"> <thead> <tr> <th>Evaluation</th> <th>Area of Violation</th> <th>Date of Compliance</th> </tr> </thead> <tbody> <tr> <td>Non-Financial Record Review</td> <td>GENERATOR-ALL REQUIREMENTS (OVERSIGHT)</td> <td>19880821</td> </tr> </tbody> </table> FINDS: Other Pertinent Environmental Activity Identified at Site: AEROMETRIC INFORMATION RETRIEVAL SYSTEM/AIRS FACILITY SYSTEM NATIONAL EMISSIONS INVENTORY RESOURCE CONSERVATION AND RECOVERY ACT INFORMATION SYSTEM UST: Facility ID: 7912 Owner Name: DELLENBACH CHEVROLET Owner Address: 3111 S COLLEGE AVE FORT COLLINS, CO 80525 Owner ID: 1728 Tank ID: 20738 Tank Count: 22615 Tank Tag: '7912-1 Tank Type: UST Facility Status: Not reported Tank Owner: Not reported Tank Capacity: 1000 Tank Chemical: Gasoline	Evaluation	Area of Violation	Date of Compliance	Non-Financial Record Review	GENERATOR-ALL REQUIREMENTS (OVERSIGHT)	19880821	RCRA-SQG FINDS UST AST	1000280196 COD032061681
Evaluation	Area of Violation	Date of Compliance							
Non-Financial Record Review	GENERATOR-ALL REQUIREMENTS (OVERSIGHT)	19880821							

MAP FINDINGS
FOCUS MAP 3

Map ID	Site	Database(s)	EPA ID Number
	DELLENBACH CHEVROLET INC. (Continued)		1000280196
	Facility ID: 7912 Owner Name: DELLENBACH CHEVROLET Owner Address: 3111 S COLLEGE AVE FORT COLLINS, CO 80525 Owner ID: 1728 Tank ID: 20739 Tank Count: 22615 Tank Tag: '7912-2 Tank Type: UST Facility Status: Not reported Tank Owner: Not reported Tank Capacity: 560 Tank Chemical: 6 - Used Oil (Waste Oil)		
	AST: Facility ID: 10797 Owner ID: 1728 Owner: DELLENBACH CHEVROLET Owner Address: 3111 S COLLEGE AVE FORT COLLINS, CO 80525 Owner County: LARIMER Capacity: 1000 Tank ID: 29420 Tank Owner: Not reported Tank Count: 14441 Tank Tag: '10797-1 Tank Contents: 6 - Used Oil (Waste Oil) Tank Type: AST Facility Status: OPEN		
76	HAROLD J SANTNER 3141 S COLLEGE AVE FORT COLLINS, CO 80526	LUST	S105143451 N/A
	LUST: Log Date: 08/09/93 Event ID: 1367 Status: Closed		
77	REYNOLDS OLDSMOBILE CADILLAC INC. 3325 SOUTH COLLEGE AVE FORT COLLINS, CO 80525	RCRA-SQG FINDS	1004678929 COD067291195

MAP FINDINGS
FOCUS MAP 3

Map ID	Site	Database(s)	EPA ID Number
--------	------	-------------	---------------

REYNOLDS OLDSMOBILE CADILLAC INC. (Continued)

1004678929

RCRAInfo:
 Owner: ROBERT O REYNOLDS
 (999) 999-9999
 EPA ID: COD067291195
 Contact: KIM-V. DITTMAR
 (303) 226-3100
 Classification: Conditionally Exempt Small Quantity Generator
 TSD Activities: Not reported
 Violation Status: No violations found

FINDS:
 Other Pertinent Environmental Activity Identified at Site:
 RESOURCE CONSERVATION AND RECOVERY ACT INFORMATION SYSTEM

**77 REYNOLDS OLDS-CADILLAC
 3325 S COLLEGE AVE
 FORT COLLINS, CO 80525**

**UST 1000318246
 N/A**

UST:
 Facility ID: 5947
 Owner Name: REYNOLDS OLDSMOBILE CADILLAC
 Owner Address: 3325 S COLLEGE AVE
 FORT COLLINS, CO 80525
 Owner ID: 4445
 Tank ID: 16168
 Tank Count: 22615
 Tank Tag: '5947-1
 Tank Type: UST
 Facility Status: Not reported
 Tank Owner: Not reported
 Tank Capacity: 4000
 Tank Chemical: 4 - Diesel

Facility ID: 5947
 Owner Name: REYNOLDS OLDSMOBILE CADILLAC
 Owner Address: 3325 S COLLEGE AVE
 FORT COLLINS, CO 80525
 Owner ID: 4445
 Tank ID: 16169
 Tank Count: 22615
 Tank Tag: '5947-2
 Tank Type: UST
 Facility Status: Not reported
 Tank Owner: Not reported
 Tank Capacity: 6000
 Tank Chemical: Gasoline

MAP FINDINGS
FOCUS MAP 3

Map ID	Site	Database(s)	EPA ID Number
--------	------	-------------	---------------

REYNOLDS OLDS-CADILLAC (Continued)

1000318246

Facility ID: 5947
 Owner Name: REYNOLDS OLDSMOBILE CADILLAC
 Owner Address: 3325 S COLLEGE AVE
 FORT COLLINS, CO 80525
 Owner ID: 4445
 Tank ID: 16170
 Tank Count: 22615
 Tank Tag: '5947-3
 Tank Type: UST
 Facility Status: Not reported
 Tank Owner: Not reported
 Tank Capacity: 1000
 Tank Chemical: 6 - Used Oil (Waste Oil)

Facility ID: 5947
 Owner Name: REYNOLDS OLDSMOBILE CADILLAC
 Owner Address: 3325 S COLLEGE AVE
 FORT COLLINS, CO 80525
 Owner ID: 4445
 Tank ID: 16171
 Tank Count: 22615
 Tank Tag: '5947-4
 Tank Type: UST
 Facility Status: Not reported
 Tank Owner: Not reported
 Tank Capacity: 5000
 Tank Chemical: Z Hazardous Substance

77

**MARKLEY MOTORS INC
3401 SOUTH COLLEGE AVENUE
FORT COLLINS, CO 80525**

**RCRA-SQG 1000271338
FINDS COD032060675
LUST
UST**

RCRAInfo:
 Owner: MARKLEY MOTORS INC.
 (999) 999-9999
 EPA ID: COD032060675
 Contact: MICK KELLNER
 (970) 226-2213

Classification: Small Quantity Generator
 TSD Activities: Not reported

Violation Status: Violations exist

Regulation Violated:	Not reported
Area of Violation:	GENERATOR-ALL REQUIREMENTS (OVERSIGHT)
Date Violation Determined:	11/23/1989
Actual Date Achieved Compliance:	05/22/1990
Enforcement Action:	WRITTEN INFORMAL
Enforcement Action Date:	03/08/1990
Penalty Type:	Not reported

There are 1 violation record(s) reported at this site:

Evaluation	Area of Violation	Date of Compliance
Compliance Evaluation Inspection	GENERATOR-ALL REQUIREMENTS (OVERSIGHT)	19900522

MAP FINDINGS
FOCUS MAP 3

Map ID Site Database(s) EPA ID Number

MARKLEY MOTORS INC (Continued)

1000271338

FINDS:

Other Pertinent Environmental Activity Identified at Site:

AEROMETRIC INFORMATION RETRIEVAL SYSTEM/AIRS FACILITY SYSTEM
NATIONAL EMISSIONS INVENTORY
RESOURCE CONSERVATION AND RECOVERY ACT INFORMATION SYSTEM

LUST:

Log Date: 12/12/90
Event ID: 1528
Status: Closed

UST:

Facility ID: 9775
Owner Name: MARKLEY MOTORS INC
Owner Address: 3401 S COLLEGE AVE
 FORT COLLINS, CO 80525

Owner ID: 3566
Tank ID: 26091
Tank Count: 14441
Tank Tag: '9775-3
Tank Type: UST
Facility Status: OPEN
Tank Owner: Not reported
Tank Capacity: 560
Tank Chemical: 6 - Used Oil (Waste Oil)

Facility ID: 9775
Owner Name: MARKLEY MOTORS INC
Owner Address: 3401 S COLLEGE AVE
 FORT COLLINS, CO 80525

Owner ID: 3566
Tank ID: 26089
Tank Count: 22615
Tank Tag: '9775-1
Tank Type: UST
Facility Status: Not reported
Tank Owner: Not reported
Tank Capacity: 1000
Tank Chemical: Gasoline

Facility ID: 9775
Owner Name: MARKLEY MOTORS INC
Owner Address: 3401 S COLLEGE AVE
 FORT COLLINS, CO 80525

Owner ID: 3566
Tank ID: 26090
Tank Count: 22615
Tank Tag: '9775-2
Tank Type: UST
Facility Status: Not reported
Tank Owner: Not reported
Tank Capacity: 500
Tank Chemical: 6 - Used Oil (Waste Oil)

MAP FINDINGS
FOCUS MAP 3

Map ID	Site	Database(s)	EPA ID Number
78	THORNTON, ROGER 3436 HAMPTON FORT COLLINS, CO 80525 RCRAInfo: Contact: ROGER THORNTON Classification: Small Quantity Generator TSDF Activities: Not reported Violation Status: No violations found FINDS: Other Pertinent Environmental Activity Identified at Site: RESOURCE CONSERVATION AND RECOVERY ACT INFORMATION SYSTEM	RCRA-SQG FINDS	1000365519 COD980951271
79	FOOTHILLS SQUARE 3500 S COLLEGE AVE FORT COLLINS, CO 80525 FINDS: Other Pertinent Environmental Activity Identified at Site: AEROMETRIC INFORMATION RETRIEVAL SYSTEM/AIRS FACILITY SYSTEM NATIONAL EMISSIONS INVENTORY	FINDS	1004447311 110001718393
79	VACANT LAND 3531 S. COLLEGE AVE. FORT COLLINS, CO 80525 RCRAInfo: Owner: AURORA NATIONAL BANK (303) 364-7671 EPA ID: COD983800889 Contact: GARY MEYERS (303) 364-7671 Classification: Small Quantity Generator TSDF Activities: Not reported Violation Status: No violations found FINDS: Other Pertinent Environmental Activity Identified at Site: RESOURCE CONSERVATION AND RECOVERY ACT INFORMATION SYSTEM	RCRA-SQG FINDS	1000820972 COD983800889
79	AURORA NATIONAL BANK 3531 S COLLEGE AVE FORT COLLINS, CO 80525 LUST: Log Date: 04/09/93 Event ID: 3189 Status: Closed CO TRUST: Facility ID: 12575 RAP ID: 1308 Payee Name: Aurora National Bank	LUST UST CO TRUST	U003124650 N/A

MAP FINDINGS
FOCUS MAP 3

Map ID Site Database(s) EPA ID Number

AURORA NATIONAL BANK (Continued)

U003124650

Event ID : 3189
Petro Storage Tank Commission Date: Not reported

Facility ID: 12575
RAP ID: 877
Payee Name: Aurora National Bank
Event ID : 3189
Petro Storage Tank Commission Date: 2/16/1996

UST:

Facility ID: 4988
Owner Name: AURORA NATIONAL BANK
Owner Address: 10660 E COLFAX AVE PO BOX 128
AURORA, CO 80010
Owner ID: 2221
Tank ID: 13870
Tank Count: 22615
Tank Tag: '4988-1
Tank Type: UST
Facility Status: Not reported
Tank Owner: Not reported
Tank Capacity: 3000
Tank Chemical: Gasoline

Facility ID: 4988
Owner Name: AURORA NATIONAL BANK
Owner Address: 10660 E COLFAX AVE PO BOX 128
AURORA, CO 80010
Owner ID: 2221
Tank ID: 13871
Tank Count: 22615
Tank Tag: '4988-2
Tank Type: UST
Facility Status: Not reported
Tank Owner: Not reported
Tank Capacity: 3000
Tank Chemical: Gasoline

Facility ID: 4988
Owner Name: AURORA NATIONAL BANK
Owner Address: 10660 E COLFAX AVE PO BOX 128
AURORA, CO 80010
Owner ID: 2221
Tank ID: 13872
Tank Count: 22615
Tank Tag: '4988-3
Tank Type: UST
Facility Status: Not reported
Tank Owner: Not reported
Tank Capacity: 4000
Tank Chemical: Gasoline

MAP FINDINGS
FOCUS MAP 3

Map ID	Site	Database(s)	EPA ID Number
79	LITHIA FOOTHILLS CHRYSLER INC 3835 S COLLEGE FORT COLLINS, CO 80521 RCRAInfo: Owner: DOUG MORELANDER (999) 999-9999 EPA ID: COD039506415 Contact: Not reported Classification: Conditionally Exempt Small Quantity Generator TSDF Activities: Not reported Violation Status: No violations found FINDS: Other Pertinent Environmental Activity Identified at Site: ECOREGION MAP RESOURCE CONSERVATION AND RECOVERY ACT INFORMATION SYSTEM	RCRA-SQG FINDS	1000392232 COD039506415
80	3492 WARREN FARM DRIVE 3492 WARREN FARM DRIVE FORT COLLINS, CO 0 <p style="text-align: center;">Click this hyperlink while viewing on your computer to access additional ERNS detail in the EDR Site Report.</p>	ERNS	2001559578 N/A
81	3536 S MASON ST 3536 S MASON ST FT COLLINS, CO 80525 <p style="text-align: center;">Click this hyperlink while viewing on your computer to access additional ERNS detail in the EDR Site Report.</p>	ERNS	93307951 N/A
81	HIDDEN TREASURE REFINISHING 3536 SOUTH MASON FORT COLLINS, CO 80525 CERCLIS-NFRAP Classification Data: Federal Facility: Not a Federal Facility Non NPL Code: NFRAP NPL Status: Not on the NPL Site Description: ALLEGED CHEMICAL DUMPING BY FURNITURE BUSINESS. CERCLIS-NFRAP Assessment History: Assessment: DISCOVERY Completed: 10/15/1993 Assessment: ARCHIVE SITE Completed: 12/16/1994 Assessment: PRELIMINARY ASSESSMENT Completed: 12/16/1994 CERCLIS-NFRAP Alias Name(s): HIDDEN TREASURE REFINING TIN TREASURE	RCRA-SQG FINDS CERC-NFRAP	1000858418 COD983801523

MAP FINDINGS
FOCUS MAP 3

Map ID	Site	Database(s)	EPA ID Number
	HIDDEN TREASURE REFINISHING (Continued)		1000858418
	<p>RCRAInfo: Owner: REX BATES (303) 226-3339 EPA ID: COD983801523 Contact: Not reported Classification: Small Quantity Generator TSD Activities: Not reported Violation Status: No violations found</p> <p>FINDS: Other Pertinent Environmental Activity Identified at Site: RESOURCE CONSERVATION AND RECOVERY ACT INFORMATION SYSTEM</p>		
81	<p>3536 S. MASON ST. 3536 S. MASON ST. FT. COLLINS, CO 80525</p> <p>Click this hyperlink while viewing on your computer to access additional ERNS detail in the EDR Site Report.</p>	ERNS	93478280 N/A
81	<p>3516 S. MASON 3516 S. MASON FORT COLLINS, CO 80521</p> <p>Click this hyperlink while viewing on your computer to access additional ERNS detail in the EDR Site Report.</p>	ERNS	91216166 N/A
81	<p>TOTAL PETROLEUM NUMBER 4102 200 W HORSETOOTH FORT COLLINS, CO 80525</p> <p>FINDS: Other Pertinent Environmental Activity Identified at Site: AEROMETRIC INFORMATION RETRIEVAL SYSTEM/AIRS FACILITY SYSTEM NATIONAL EMISSIONS INVENTORY</p>	FINDS	1004447322 110001744890

MAP FINDINGS
FOCUS MAP 3

Map ID	Site	Database(s)	EPA ID Number
81	COUNTRY STORE #450 200 W HORSETOOTH RD FORT COLLINS, CO 80525	LUST UST CO TRUST	U003730951 N/A
	LUST:		
	Log Date: 03/08/02		
	Event ID: 8872		
	Status: Closed		
	CO TRUST:		
	Facility ID: 2896		
	RAP ID: 9960		
	Payee Name: ULTRAMAR DIAMOND SHAMROCK		
	Event ID : 8872		
	Petro Storage Tank Commission Date: Not reported		
	Facility ID: 2896		
	RAP ID: 10853		
	Payee Name: ULTRAMAR DIAMOND SHAMROCK		
	Event ID : 8872		
	Petro Storage Tank Commission Date: Not reported		
	Facility ID: 2896		
	RAP ID: 10229		
	Payee Name: ULTRAMAR DIAMOND SHAMROCK		
	Event ID : 8872		
	Petro Storage Tank Commission Date: Not reported		
	Facility ID: 2896		
	RAP ID: 10366		
	Payee Name: ULTRAMAR DIAMOND SHAMROCK		
	Event ID : 8872		
	Petro Storage Tank Commission Date: Not reported		
	Facility ID: 2896		
	RAP ID: 8974		
	Payee Name: ULTRAMAR DIAMOND SHAMROCK		
	Event ID : 8872		
	Petro Storage Tank Commission Date: Not reported		
	Facility ID: 2896		
	RAP ID: 9732		
	Payee Name: ULTRAMAR DIAMOND SHAMROCK		
	Event ID : 8872		
	Petro Storage Tank Commission Date: Not reported		
	Facility ID: 2896		
	RAP ID: 7402		
	Payee Name: ULTRAMAR DIAMOND SHAMROCK		
	Event ID : 8872		
	Petro Storage Tank Commission Date: Not reported		
	Facility ID: 2896		
	RAP ID: 7551		
	Payee Name: ULTRAMAR DIAMOND SHAMROCK		
	Event ID : 8872		
	Petro Storage Tank Commission Date: Not reported		
	Facility ID: 2896		
	RAP ID: 8464		

MAP FINDINGS
FOCUS MAP 3

Map ID Site Database(s) EPA ID Number

COUNTRY STORE #450 (Continued)

U003730951

Payee Name: ULTRAMAR DIAMOND SHAMROCK
Event ID : 8872
Petro Storage Tank Commission Date: Not reported

Facility ID: 2896
RAP ID: 8160
Payee Name: ULTRAMAR DIAMOND SHAMROCK
Event ID : 8872
Petro Storage Tank Commission Date: Not reported

Facility ID: 2896
RAP ID: 9402
Payee Name: ULTRAMAR DIAMOND SHAMROCK
Event ID : 8872
Petro Storage Tank Commission Date: Not reported

Facility ID: 2896
RAP ID: 7174
Payee Name: ULTRAMAR DIAMOND SHAMROCK
Event ID : 8872
Petro Storage Tank Commission Date: 12/12/2003

Facility ID: 2896
RAP ID: 7784
Payee Name: ULTRAMAR DIAMOND SHAMROCK
Event ID : 8872
Petro Storage Tank Commission Date: Not reported

UST:

Facility ID: 2896
Owner Name: SCHRADER OIL CO
Owner Address: 320 N COLLEGE AVE
FORT COLLINS, CO 80524
Owner ID: 4743
Tank ID: 35301
Tank Count: 14441
Tank Tag: '2896-4
Tank Type: UST
Facility Status: OPEN
Tank Owner: Not reported
Tank Capacity: 12000
Tank Chemical: 1 - Unleaded Regular (RUL)

Facility ID: 2896
Owner Name: SCHRADER OIL CO
Owner Address: 320 N COLLEGE AVE
FORT COLLINS, CO 80524
Owner ID: 4743
Tank ID: 35302
Tank Count: 14441
Tank Tag: '2896-5
Tank Type: UST
Facility Status: OPEN
Tank Owner: Not reported
Tank Capacity: 10000
Tank Chemical: 3 - Unleaded Premium (PUL)

MAP FINDINGS
FOCUS MAP 3

Map ID Site Database(s) EPA ID Number

COUNTRY STORE #450 (Continued)

U003730951

Facility ID: 2896
Owner Name: SCHRADER OIL CO
Owner Address: 320 N COLLEGE AVE
FORT COLLINS, CO 80524
Owner ID: 4743
Tank ID: 35303
Tank Count: 14441
Tank Tag: '2896-6
Tank Type: UST
Facility Status: OPEN
Tank Owner: Not reported
Tank Capacity: 6000
Tank Chemical: 4 - Diesel

Facility ID: 2896
Owner Name: SCHRADER OIL CO
Owner Address: 320 N COLLEGE AVE
FORT COLLINS, CO 80524
Owner ID: 4743
Tank ID: 7953
Tank Count: 22615
Tank Tag: '2896-1
Tank Type: UST
Facility Status: Not reported
Tank Owner: Not reported
Tank Capacity: 12000
Tank Chemical: Gasoline

Facility ID: 2896
Owner Name: SCHRADER OIL CO
Owner Address: 320 N COLLEGE AVE
FORT COLLINS, CO 80524
Owner ID: 4743
Tank ID: 7954
Tank Count: 22615
Tank Tag: '2896-2
Tank Type: UST
Facility Status: Not reported
Tank Owner: Not reported
Tank Capacity: 12000
Tank Chemical: Gasoline

Facility ID: 2896
Owner Name: SCHRADER OIL CO
Owner Address: 320 N COLLEGE AVE
FORT COLLINS, CO 80524
Owner ID: 4743
Tank ID: 7955
Tank Count: 22615
Tank Tag: '2896-3
Tank Type: UST
Facility Status: Not reported
Tank Owner: Not reported
Tank Capacity: 12000
Tank Chemical: Gasoline

MAP FINDINGS
FOCUS MAP 3

Map ID	Site	Database(s)	EPA ID Number
81	ALBERTSONS #862 3660 S MASON ST FORT COLLINS, CO 80525	FINDS	1007136656 110015847351
	FINDS: Other Pertinent Environmental Activity Identified at Site: RESOURCE CONSERVATION AND RECOVERY ACT INFORMATION SYSTEM		
81	ALBERTSONS #862 3660 S MASON ST FORT COLLINS, CO 80525	RCRA-SQG	1007091706 COR000207092
	RCRAInfo: Owner: COTTONWOOD CORNERS LLC EPA ID: COR000207092 Contact: ERICA FRANSEN (208) 395-4793 Classification: Small Quantity Generator TSD Activities: Not reported Violation Status: No violations found		
81	COBBLESTONE REALTY 3700 SOUTH MASON, SUITE 17 FORT COLLINS, CO 80525	FINDS	1006800198 110013708041
	FINDS: Other Pertinent Environmental Activity Identified at Site: INTEGRATED COMPLIANCE INFORMATION SYSTEM		
82	7-ELEVEN #26933 970 W HORSETOOTH FORT COLLINS, CO 80525	UST	U003195351 N/A
	UST: Facility ID: 9288 Owner Name: 7-ELEVEN INC - ATTN GASOLINE ACCOUNTING Owner Address: PO BOX 711 DALLAS, TX 75221 Owner ID: 5230 Tank ID: 24554 Tank Count: 14441 Tank Tag: '9288-1 Tank Type: UST Facility Status: OPEN Tank Owner: Not reported Tank Capacity: 10000 Tank Chemical: 1 - Unleaded Regular (RUL)		

MAP FINDINGS
FOCUS MAP 3

Map ID	Site	Database(s)	EPA ID Number
	<p>7-ELEVEN #26933 (Continued)</p> <p>Facility ID: 9288 Owner Name: 7-ELEVEN INC - ATTN GASOLINE ACCOUNTING Owner Address: PO BOX 711 DALLAS, TX 75221 Owner ID: 5230 Tank ID: 24555 Tank Count: 14441 Tank Tag: '9288-2 Tank Type: UST Facility Status: OPEN Tank Owner: Not reported Tank Capacity: 10000 Tank Chemical: 2 - Unleaded Mid-Grade (MUL)</p> <p>Facility ID: 9288 Owner Name: 7-ELEVEN INC - ATTN GASOLINE ACCOUNTING Owner Address: PO BOX 711 DALLAS, TX 75221 Owner ID: 5230 Tank ID: 24556 Tank Count: 14441 Tank Tag: '9288-3 Tank Type: UST Facility Status: OPEN Tank Owner: Not reported Tank Capacity: 10000 Tank Chemical: 3 - Unleaded Premium (PUL)</p>		U003195351
83	<p>LAFORTE YAMAHA 130 W HORSETOOTH RD FORT COLLINS, CO 80525</p> <p>UST: Facility ID: 10735 Owner Name: G & D CO Owner Address: 955 DECATUR ST BLDG C DENVER, CO 80204 Owner ID: 2414 Tank ID: 29285 Tank Count: 22615 Tank Tag: '10735-1 Tank Type: UST Facility Status: Not reported Tank Owner: Not reported Tank Capacity: 560 Tank Chemical: Gasoline</p>	UST	U003119929 N/A
84	<p>GENETYPE CORPORATION 400 EAST HORSETOOTH RD #201 FORT COLLINS, CO 80525</p>	RCRA-SQG FINDS	1004679659 COD983794066

MAP FINDINGS
FOCUS MAP 3

Map ID	Site	Database(s)	EPA ID Number
	GENETYPE CORPORATION (Continued)		1004679659
	RCRAInfo: Owner: TRANSMEDIA CORPORATION MS KOON (303) 221-2323 EPA ID: COD983794066 Contact: DAVID CUNNINGHAM (303) 226-2200 Classification: Conditionally Exempt Small Quantity Generator TSDF Activities: Not reported Violation Status: No violations found FINDS: Other Pertinent Environmental Activity Identified at Site: RESOURCE CONSERVATION AND RECOVERY ACT INFORMATION SYSTEM		
84	ASSIST 2 SELL 400 EAST HORSETOOTH ROAD FORT COLLINS, CO 80525 FINDS: Other Pertinent Environmental Activity Identified at Site: INTEGRATED COMPLIANCE INFORMATION SYSTEM	FINDS	1006800193 110013707989
84	THE GROUP HORSETOOTH 375 EAST HORSETOOTH FORT COLLINS, CO 80525 FINDS: Other Pertinent Environmental Activity Identified at Site: INTEGRATED COMPLIANCE INFORMATION SYSTEM	FINDS	1006800197 110013708032
85	PRUDENTIAL PRIME PROPERTIES 3665 JOHN F KENNEDY PARKWAY FORT COLLINS, CO 80525 FINDS: Other Pertinent Environmental Activity Identified at Site: INTEGRATED COMPLIANCE INFORMATION SYSTEM	FINDS	1006798367 110013687466

MAP FINDINGS
FOCUS MAP 3

Map ID	Site	Database(s)	EPA ID Number
86	THE GLIDDEN CO DBA ICI PAINTS 3720 S COLLEGE FORT COLLINS, CO 80525 FINDS: Other Pertinent Environmental Activity Identified at Site: RESOURCE CONSERVATION AND RECOVERY ACT INFORMATION SYSTEM	FINDS	1008218450 110022303997
87	TOYS-R-US 3806 SOUTH COLLEGE AVE FORT COLLINS, CO 80521 RCRAInfo: Contact: Not reported Classification: Small Quantity Generator TSD Activities: Not reported Violation Status: No violations found FINDS: Other Pertinent Environmental Activity Identified at Site: RESOURCE CONSERVATION AND RECOVERY ACT INFORMATION SYSTEM	RCRA-SQG FINDS	1000600727 COD983787458
88	FOOTHILLS AUTO PLAZA 3835 S COLLEGE AVE FORT COLLINS, CO 80525 UST: Facility ID: 2206 Owner Name: FOOTHILLS AUTO PLAZA Owner Address: 3835 S COLLEGE AVE FORT COLLINS, CO 80525 Owner ID: 2312 Tank ID: 6178 Tank Count: 22615 Tank Tag: '2206-2 Tank Type: UST Facility Status: Not reported Tank Owner: Not reported Tank Capacity: 99999999 Tank Chemical: 6 - Used Oil (Waste Oil)	UST	U003116430 N/A
88	TYNANS FORT COLLINS NISSAN 3841 S COLLEGE AVE FORT COLLINS, CO 80525	UST	U003120783 N/A

MAP FINDINGS
FOCUS MAP 3

Map ID	Site	Database(s)	EPA ID Number
--------	------	-------------	---------------

TYNANS FORT COLLINS NISSAN (Continued)

U003120783

UST:

Facility ID: 2755
 Owner Name: RICHARD C FUQUA INDUSTRIES
 Owner Address: 708 PARKVIEW DR
 FORT COLLINS, CO 80525
 Owner ID: 4452
 Tank ID: 7621
 Tank Count: 22615
 Tank Tag: '2755-1
 Tank Type: UST
 Facility Status: Not reported
 Tank Owner: Not reported
 Tank Capacity: 99999999
 Tank Chemical: 6 - Used Oil (Waste Oil)

89

**MIDAS MUFFLER #77107
3901 S COLLEGE
FORT COLLINS, CO 80525**

**RCRA-SQG 1006806196
FINDS COR000205443**

RCRAInfo:

Owner: SHUPE & ROBERTS
 (970) 339-3590
 EPA ID: COR000205443
 Contact: DICK WILLIAMSON
 (970) 223-6166

Classification: Small Quantity Generator
 TSD Activities: Not reported
 Violation Status: No violations found

FINDS:

Other Pertinent Environmental Activity Identified at Site:
 RESOURCE CONSERVATION AND RECOVERY ACT INFORMATION SYSTEM

90

**K'S FASHION CLEANER
4020 S COLLEGE AVE #5
FORT COLLINS, CO 80525**

**RCRA-SQG 1004680098
FINDS COR000005876**

RCRAInfo:

Owner: KUM SUN MCDONALD
 (970) 226-6722
 EPA ID: COR000005876
 Contact: KUM SUN MCDONALD
 (970) 226-6722

Classification: Conditionally Exempt Small Quantity Generator
 TSD Activities: Not reported

MAP FINDINGS
FOCUS MAP 3

Map ID	Site	Database(s)	EPA ID Number
	K'S FASHION CLEANER (Continued) Violation Status: No violations found FINDS: Other Pertinent Environmental Activity Identified at Site: RESOURCE CONSERVATION AND RECOVERY ACT INFORMATION SYSTEM		1004680098
91	CLNRS ETC 4206 S COLLEGE UNIT 119 FORT COLLINS, CO 80525 FINDS: Other Pertinent Environmental Activity Identified at Site: AEROMETRIC INFORMATION RETRIEVAL SYSTEM/AIRS FACILITY SYSTEM	FINDS	1004446610 110001395071
91	CLEANERS ETC. 4206 S COLLEGE #109 FT COLLINS, CO 80525 RCRAInfo: Owner: PETER HOLT (970) 226-4005 EPA ID: COR000011346 Contact: PETER HOLT (970) 225-1244 Classification: Conditionally Exempt Small Quantity Generator TSDF Activities: Not reported Violation Status: No violations found FINDS: Other Pertinent Environmental Activity Identified at Site: AEROMETRIC INFORMATION RETRIEVAL SYSTEM/AIRS FACILITY SYSTEM NATIONAL EMISSIONS INVENTORY RESOURCE CONSERVATION AND RECOVERY ACT INFORMATION SYSTEM	RCRA-SQG FINDS	1004680287 COR000011346
91	NORTH-WEST LEASING CORP 4222 S COLLEGE AVE FORT COLLINS, CO 80525 UST: Facility ID: 10400 Owner Name: NORTH-WEST LEASING CORP Owner Address: 4222 S COLLEGE FORT COLLINS, CO 80525 Owner ID: 18920 Tank ID: 28171 Tank Count: 22615 Tank Tag: '10400-1 Tank Type: UST Facility Status: Not reported Tank Owner: Not reported Tank Capacity: 2000 Tank Chemical: 6 - Used Oil (Waste Oil)	UST	U003196768 N/A

MAP FINDINGS
FOCUS MAP 3

Map ID	Site	Database(s)	EPA ID Number
91	TARGET STORE #79 105 TROUTMAN PKWY FORT COLLINS, CO 80525 LUST: Log Date: 09/11/91 Event ID: 4296 Status: Closed UST: Facility ID: 2476 Owner Name: TARGET STORES Owner Address: 33 S 6TH ST BOX 1392 MINNEAPOLIS, MN 55440 Owner ID: 5073 Tank ID: 6914 Tank Count: 22615 Tank Tag: '2476-1 Tank Type: UST Facility Status: Not reported Tank Owner: Not reported Tank Capacity: 500 Tank Chemical: 4 - Diesel	LUST UST	U003241413 N/A
91	TARGET STORE #79 105 W TROUTMAN PKWY FORT COLLINS, CO 80525 RCRAInfo: Owner: TARGET CORPORATION EPA ID: COR000210724 Contact: JENNIFER RYMANOWSKI (612) 761-1417 Classification: Conditionally Exempt Small Quantity Generator TSDF Activities: Not reported Violation Status: No violations found	RCRA-SQG	1008194851 COR000210724
91	TARGET STORE #79 105 W TROUTMAN PKWY FORT COLLINS, CO 80525 FINDS: Other Pertinent Environmental Activity Identified at Site: RESOURCE CONSERVATION AND RECOVERY ACT INFORMATION SYSTEM	FINDS	1008229642 110021004465

MAP FINDINGS
 FOCUS MAP 3

Map ID	Site	Database(s)	EPA ID Number
92	TYNAN'S SAAB 221 E TROUTMAN FORT COLLINS, CO 80525	UST	U003124457 N/A
	UST: Facility ID: 4317 Owner Name: HEALY INVESTMENT COMPANY Owner Address: 10600 E EXPOSITION AVE STE 220 AURORA, CO 80012 Owner ID: 19131 Tank ID: 12143 Tank Count: 14441 Tank Tag: '4317-1 Tank Type: UST Facility Status: OPEN Tank Owner: Not reported Tank Capacity: 10000 Tank Chemical: Gasoline Facility ID: 4317 Owner Name: HEALY INVESTMENT COMPANY Owner Address: 10600 E EXPOSITION AVE STE 220 AURORA, CO 80012 Owner ID: 19131 Tank ID: 12144 Tank Count: 14441 Tank Tag: '4317-2 Tank Type: UST Facility Status: OPEN Tank Owner: Not reported Tank Capacity: 4000 Tank Chemical: Gasoline Facility ID: 4317 Owner Name: HEALY INVESTMENT COMPANY Owner Address: 10600 E EXPOSITION AVE STE 220 AURORA, CO 80012 Owner ID: 19131 Tank ID: 12145 Tank Count: 14441 Tank Tag: '4317-3 Tank Type: UST Facility Status: OPEN Tank Owner: Not reported Tank Capacity: 550 Tank Chemical: 7 - Lube Oil		

MAP FINDINGS
FOCUS MAP 3

Map ID	Site	Database(s)	EPA ID Number
	TYNAN'S SAAB (Continued)		U003124457
	Facility ID: 4317 Owner Name: HEALY INVESTMENT COMPANY Owner Address: 10600 E EXPOSITION AVE STE 220 AURORA, CO 80012 Owner ID: 19131 Tank ID: 12146 Tank Count: 14441 Tank Tag: '4317-4 Tank Type: UST Facility Status: OPEN Tank Owner: Not reported Tank Capacity: 550 Tank Chemical: 6 - Used Oil (Waste Oil)		
92	COLORADO IMPORT MOTORS 221 E TROUTMAN PKWY FORT COLLINS, CO 80525	RCRA-SQG FINDS	1004678820 CO0001014919
	RCRAInfo: Owner: GERALD E PEDERSEN (303) 223-3100 EPA ID: CO0001014919 Contact: GERRY PEDERSEN (303) 223-3100 Classification: Conditionally Exempt Small Quantity Generator TSD Activities: Not reported Violation Status: No violations found FINDS: Other Pertinent Environmental Activity Identified at Site: RESOURCE CONSERVATION AND RECOVERY ACT INFORMATION SYSTEM		
93	PEDERSEN COLLISION REPAIR 4455 S MASON ST FORT COLLINS, CO 80525	FINDS	1005678195 110002356708
	FINDS: Other Pertinent Environmental Activity Identified at Site: AEROMETRIC INFORMATION RETRIEVAL SYSTEM/AIRS FACILITY SYSTEM NATIONAL EMISSIONS INVENTORY		
94	4407 S. COLLEGE AVE. FORT COLLINS, CO	FINDS	1008227272 110020944013

MAP FINDINGS
FOCUS MAP 3

Map ID	Site	Database(s)	EPA ID Number
	(Continued)		1008227272
	FINDS: Other Pertinent Environmental Activity Identified at Site: AEROMETRIC INFORMATION RETRIEVAL SYSTEM/AIR QUALITY SYSTEM		
94	COLORADO IMPORT MOTORS DBA PEDERSEN 4455 S COLLEGE AVE FORT COLLINS, CO 80525	RCRA-SQG FINDS	1000858399 COD983801325
	RCRAInfo: Owner: GERALD PEDERSEN (303) 223-3100 EPA ID: COD983801325 Contact: Not reported Classification: Small Quantity Generator TSD Activities: Not reported Violation Status: No violations found		
	FINDS: Other Pertinent Environmental Activity Identified at Site: RESOURCE CONSERVATION AND RECOVERY ACT INFORMATION SYSTEM		
95	THE HOME DEPOT - 1512 4502 JOHN F KENNEDY FORT COLLINS, CO 80525	RCRA-SQG FINDS	1006806137 COR000204966
	RCRAInfo: Owner: HOME DEPOT USA (770) 384-2141 EPA ID: COR000204966 Contact: GREG ROMEY (760) 602-8663 Classification: Small Quantity Generator TSD Activities: Not reported Violation Status: No violations found		
	FINDS: Other Pertinent Environmental Activity Identified at Site: RESOURCE CONSERVATION AND RECOVERY ACT INFORMATION SYSTEM		
96	JIFFY LUBE 121 KENSINGTON DR FORT COLLINS, CO 80525	FINDS	1004447720 110001395936
	FINDS: Other Pertinent Environmental Activity Identified at Site: AEROMETRIC INFORMATION RETRIEVAL SYSTEM/AIRS FACILITY SYSTEM NATIONAL EMISSIONS INVENTORY		

MAP FINDINGS
FOCUS MAP 3

Map ID	Site	Database(s)	EPA ID Number
96	JIFFY LUBE/TEXACO 121 KENSINGTON FORT COLLINS, CO 80525 UST: Facility ID: 6395 Owner Name: FRONT RANGE LUBRICATION Owner Address: 2549 S COLLEGE AVE FORT COLLINS, CO 80525 Owner ID: 2403 Tank ID: 17068 Tank Count: 14441 Tank Tag: '6395-1 Tank Type: UST Facility Status: OPEN Tank Owner: Not reported Tank Capacity: 12000 Tank Chemical: Gasoline Facility ID: 6395 Owner Name: FRONT RANGE LUBRICATION Owner Address: 2549 S COLLEGE AVE FORT COLLINS, CO 80525 Owner ID: 2403 Tank ID: 17069 Tank Count: 14441 Tank Tag: '6395-2 Tank Type: UST Facility Status: OPEN Tank Owner: Not reported Tank Capacity: 8000 Tank Chemical: Gasoline	UST	1000929789 N/A
96	HARMONY 66 4524 S COLLEGE AVE FORT COLLINS, CO 80525 LUST: Log Date: 12/20/93 Event ID: 4822 Status: Closed Log Date: 12/11/90 Event ID: 4832 Status: Closed Log Date: 03/04/99 Event ID: 7303 Status: Closed	LUST UST AST	U003117498 N/A

MAP FINDINGS
FOCUS MAP 3

Map ID Site Database(s) EPA ID Number

HARMONY 66 (Continued)

U003117498

UST:

Facility ID: 2483
Owner Name: SCHRADER OIL CO
Owner Address: 320 N COLLEGE AVE
FORT COLLINS, CO 80524

Owner ID: 4743
Tank ID: 6938
Tank Count: 22615
Tank Tag: '2483-5
Tank Type: UST
Facility Status: Not reported
Tank Owner: Not reported
Tank Capacity: 560
Tank Chemical: 6 - Used Oil (Waste Oil)

Facility ID: 2483
Owner Name: SCHRADER OIL CO
Owner Address: 320 N COLLEGE AVE
FORT COLLINS, CO 80524

Owner ID: 4743
Tank ID: 6939
Tank Count: 22615
Tank Tag: '2483-6
Tank Type: UST
Facility Status: Not reported
Tank Owner: Not reported
Tank Capacity: 99999999
Tank Chemical: Z Not Listed

Facility ID: 2483
Owner Name: SCHRADER OIL CO
Owner Address: 320 N COLLEGE AVE
FORT COLLINS, CO 80524

Owner ID: 4743
Tank ID: 6934
Tank Count: 14441
Tank Tag: '2483-1
Tank Type: UST
Facility Status: OPEN
Tank Owner: Not reported
Tank Capacity: 6000
Tank Chemical: 1 - Unleaded Regular (RUL)

Facility ID: 2483
Owner Name: SCHRADER OIL CO
Owner Address: 320 N COLLEGE AVE
FORT COLLINS, CO 80524

Owner ID: 4743
Tank ID: 6935
Tank Count: 14441
Tank Tag: '2483-2
Tank Type: UST
Facility Status: OPEN
Tank Owner: Not reported
Tank Capacity: 12000
Tank Chemical: 2 - Unleaded Mid-Grade (MUL)

MAP FINDINGS
FOCUS MAP 3

Map ID	Site	Database(s)	EPA ID Number
--------	------	-------------	---------------

HARMONY 66 (Continued)

U003117498

Facility ID: 2483
 Owner Name: SCHRADER OIL CO
 Owner Address: 320 N COLLEGE AVE
 FORT COLLINS, CO 80524
 Owner ID: 4743
 Tank ID: 6936
 Tank Count: 14441
 Tank Tag: '2483-3
 Tank Type: UST
 Facility Status: OPEN
 Tank Owner: Not reported
 Tank Capacity: 4000
 Tank Chemical: 3 - Unleaded Premium (PUL)

Facility ID: 2483
 Owner Name: SCHRADER OIL CO
 Owner Address: 320 N COLLEGE AVE
 FORT COLLINS, CO 80524
 Owner ID: 4743
 Tank ID: 6937
 Tank Count: 14441
 Tank Tag: '2483-4
 Tank Type: UST
 Facility Status: OPEN
 Tank Owner: Not reported
 Tank Capacity: 4000
 Tank Chemical: 4 - Diesel

AST:

Facility ID: 2483
 Owner ID: 4743
 Owner: SCHRADER OIL CO
 Owner Address: 320 N COLLEGE AVE
 FORT COLLINS, CO 80524
 Owner County: LARIMER
 Capacity: 1000
 Tank ID: 36267
 Tank Owner: Not reported
 Tank Count: 14441
 Tank Tag: '2483-7
 Tank Contents: LPG
 Tank Type: LPG
 Facility Status: OPEN

96

**SCHRADER OIL COMPANY STORE #110
 4524 SOUTH COLLEGE AVENUE
 FORT COLLINS, CO 80525**

**FINDS 1006382096
 110002396050**

FINDS:

Other Pertinent Environmental Activity Identified at Site:
 AEROMETRIC INFORMATION RETRIEVAL SYSTEM/AIRS FACILITY SYSTEM
 NATIONAL EMISSIONS INVENTORY

MAP FINDINGS
FOCUS MAP 3

Map ID	Site	Database(s)	EPA ID Number
97	CONTINENTAL CLEANERS 4619 SOUTH MASON C 5 FORT COLLINS, CO 80525 RCRAInfo: Owner: COREY D. NELSON (303) 223-1909 EPA ID: COD983780404 Contact: COREY NELSON (303) 223-1909 Classification: Conditionally Exempt Small Quantity Generator TSD Activities: Not reported Violation Status: No violations found FINDS: Other Pertinent Environmental Activity Identified at Site: AEROMETRIC INFORMATION RETRIEVAL SYSTEM/AIRS FACILITY SYSTEM NATIONAL EMISSIONS INVENTORY RESOURCE CONSERVATION AND RECOVERY ACT INFORMATION SYSTEM	RCRA-SQG FINDS	1004452502 COD983780404
98	LARIMER COUNTY VOC-TECH CENTER 4616 S SHIELDS BOX 2397 FORT COLLINS, CO 80522 LUST: Log Date: 01/31/92 Event ID: 1861 Status: Closed Log Date: 01/31/92 Event ID: 1867 Status: Closed UST: Facility ID: 10040 Owner Name: FRONT RANGE COMMUNITY COLLEGE Owner Address: 4616 S SHIELDS ST BOX 2397 FORT COLLINS, CO 80522 Owner ID: 3311 Tank ID: 26991 Tank Count: 22615 Tank Tag: '10040-1 Tank Type: UST Facility Status: Not reported Tank Owner: Not reported Tank Capacity: 1500 Tank Chemical: Gasoline	LUST UST	U003240989 N/A

MAP FINDINGS
FOCUS MAP 3

<u>Map ID</u>	<u>Site</u>	<u>Database(s)</u>	<u>EPA ID Number</u>
---------------	-------------	--------------------	----------------------

LARIMER COUNTY VOC-TECH CENTER (Continued)

U003240989

Facility ID: 10040
Owner Name: FRONT RANGE COMMUNITY COLLEGE
Owner Address: 4616 S SHIELDS ST BOX 2397
FORT COLLINS, CO 80522
Owner ID: 3311
Tank ID: 26992
Tank Count: 22615
Tank Tag: '10040-2
Tank Type: UST
Facility Status: Not reported
Tank Owner: Not reported
Tank Capacity: 560
Tank Chemical: 6 - Used Oil (Waste Oil)

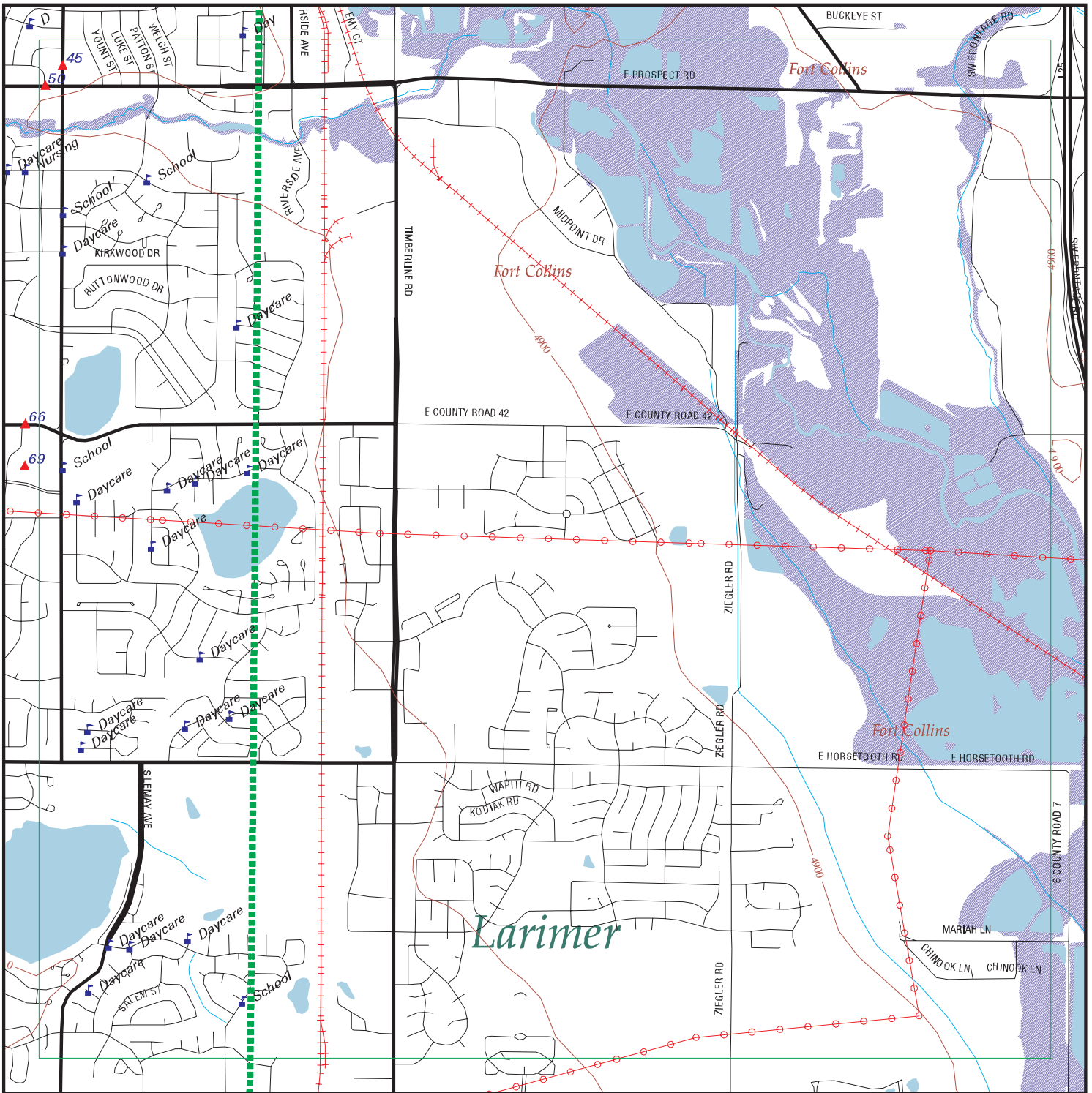
FOCUS MAP 3 ORPHAN SUMMARY

City	EDR ID	Site Name	Site Address	Zip	Database(s)
FORT COLLINS	U003978241	CIRCLE SERVICE CENTER	HWY 287 N	80524	AST
FORT COLLINS	S103853443	CITY OF FT COLLINS	413 BRYAN	80521	LUST
FORT COLLINS	S102052030	CHEVRON #70243	1600 S COLLEGE AVE FORT COLLINS	80525	LUST, CO TRUST
FORT COLLINS	1000928518	SCHRADER OIL CO-URBOM SITE	1304 N COLLEGE AVE FORT COLLINS	80524	LUST, CO TRUST
FORT COLLINS	S104532088	STINNETT PROPERTY	622 N COLLEGE AVE FORT COLLINS	80524	LUST, CO TRUST
FORT COLLINS	1004678773	ARAP ROOS NAT FOR/PAWNEE NAT GRASSLAND	1311 S COLLEGE, 2ND FLOOR	80526	RCRA-SQG, FINDS
FORT COLLINS	1004678775	ARAP ROOS NAT FOR/PAWNEE NAT GR-REDFEATH	1311 S COLLEGE, 3RD FLOOR	80526	RCRA-SQG, FINDS
FORT COLLINS	S102327667	WESTFALL HALL - MAIN CAMPUS	COLORADO STATE UNIVERSITY	80523	LUST
FORT COLLINS	S105796179	COLORADO STATE FOREST SERVICE SHOP	CSU FOOTHILLS CAMPUS BLDG 1056	80523	LUST
FORT COLLINS	1004680249	BUSCH AG RESOURCES SEED RESEARCH	3515 EASR COUNTY ROAD 52	80524	RCRA-SQG, FINDS
FORT COLLINS	S102720433	ART JONES	5108 E HWY 14	80521	LUST
FORT COLLINS	1000926773	JAX FARM AND RANCH LLC	1000 N HWY 287 FORT COLLINS	80524	LUST, CO TRUST
FORT COLLINS	1007989156	L & L LUMBER	1132 N HWY 287	80524	RCRA-SQG
FORT COLLINS	S102720414	BIG HORN SPORTS RENTAL	1117 N HWY 287 FORT COLLINS	80524	LUST, CO TRUST
FORT COLLINS	S105567073	VANGAS INC	205 US HWY 287 N	80524	LUST
FORT COLLINS	1004451824	SOUTH LEMAY DRY CLEANERS	1630 SOUTH LEMAY #1	80524	RCRA-SQG, FINDS
FORT COLLINS	1008189609	SOUTH RIDGE GOLF COURSE	5750 S LEMAY	80524	FTTS INSP
FORT COLLINS	U003240228	B&M ROOFING CO	726 LEMAY AVE	80524	LUST, UST
FORT COLLINS	1004680086	WAL-MART #1008	4625 S MASON	80526	RCRA-SQG, FINDS
FORT COLLINS	S102327675	MARKLEY MOTORS	3432 MCCLELLAND DR FORT COLLINS	80525	LUST, CO TRUST
FORT COLLINS	S102720404	COLORADO STATE UNIVERSITY	MOUNTAIN TEACHING CENTER	80523	LUST
FORT COLLINS	S102052032	CITY PARK LAKE	MULBERRY / BRYAN ST	80524	LUST
FORT COLLINS	1007211135	POUDRE RIVER SITE	NEAR 200 WILLOW STREET	80524	CERCLIS
FORT COLLINS	S105684495	CDOW LOWER CHEROKEE PARK WILDLIFE AREA	C/O NORTHEAST DIVISION 317 W PROSPECT	80526	LUST
FORT COLLINS	S105684554	CITY OF FORT COLLINS - RIVERBEND PONDS	S OF PROSPECT RD E OF CACHE LA POUDRE RIVER	80526	LUST
FORT COLLINS	S102720426	CDOT CSU COMMUNICATIONS	PITKIN AVE	80525	LUST
FORT COLLINS	U003663007	TRANSPORTATION SERVICES	201 W PITKIN ST	80523	LUST, UST, CO TRUST
FORT COLLINS	S102053236	DIAMOND LUMBER CO	2100 PROSPECT ST	80525	LUST
FORT COLLINS	S105567250	CDOW FT COLLINS	317 W PROSPECT ST NE OFFICE	80526	LUST
FORT COLLINS	1004680353	OLD FORT COLLINS HS	1400 REMINGTON	80523	RCRA-SQG, FINDS
FORT COLLINS	S105684560	USDA FOREST SERVICE	SEC25 T8N R59W PAWNEE NATIONAL GRASSLAND	80524	LUST
FORT COLLINS	1004679932	PALUMBO DRY CLEANERS	1005 W STUART A2	80526	RCRA-SQG, FINDS, DRYCLEANERS
FORT COLLINS	S105247779		1300 S SUMMITVIEW #B-10	80524	CO ERNS, CDL
FORT COLLINS	S102053233	CHEVRON USA INC #70570	950 S TAFT HILL RD FORT COLLINS	80521	LUST, CO TRUST
FORT COLLINS	S105567728	CIRCLE K	949 TAFT HILL RD	80521	LUST
FORT COLLINS	U003196287	HARRIS MARINE CENTER	7301 S W FRONTAGE RD	80525	UST, CO TRUST, AST
FORT COLLINS	1003877871	POUDRE VALLEY GAS COMPANY	WILLOW 300' E OF N COLLEGE & WILLOW ST	80524	CERC-NFRAP
FT COLLINS	S105565331	USDA CROP RESEARCH LAB	1701 CENTRE	80524	VCP
FT COLLINS	1007290632	POUDRE VALLEY COOP	225 NORTH FRONTAGE RD	80524	FTTS INSP
FT COLLINS	1008189610	SOUTH RIDGE GOLF COURSE	5750 S LEMAY	80524	FTTS INSP
FT COLLINS	1007269971	BATH NURSERY	2000 EAST PROSPECT	80524	FTTS INSP
FT COLLINS	1008175451	BATH NURSERY & GARDEN CENTER	2000 E PROSPECT	80524	FTTS INSP
FT COLLINS	1008190527	T&S TREES	4417 E PROSPECT	80524	FTTS INSP

FOCUS MAP 3 ORPHAN SUMMARY

City	EDR ID	Site Name	Site Address	Zip	Database(s)
FT COLLINS	1008192818	WHEELERS	1000 N US HWY 287	80524	FTTS INSP
FT COLLINS	S106896826	COLORADO STATE UNIVERSITY	GENERAL SERVICES BUILDING	80523	SWF/LF
TIMNATH	S105684435	AT&T TIMNATH RS	5 MI E OF FT COLLINS OFF HWY 14	80521	LUST

Focus Map 4



EDR DataMap™ - Environmental Atlas™

287 Corridor-N I-25 EIS

Legend

- | | | | | |
|--------------------|-------------------------|-------------|-------------------|--------------|
| Roads | Waterways | Powerlines | Water | Listed Sites |
| Major Roads | Railroads | Pipelines | Superfund Sites | |
| Contour Lines | Study Boundary | Fault Lines | Federal DOD Sites | |
| 100-Yr Flood Zones | Indian Reservations BIA | | | |



Scale in Miles

FOCUS MAP 4 SUMMARY

<u>Database</u>	<u>Total Plotted</u>
<u>FEDERAL ASTM STANDARD</u>	
NPL	0
Proposed NPL	0
CERCLIS	0
CERC-NFRAP	0
CORRACTS	0
RCRA TSD	0
RCRA Lg. Quan. Gen.	0
RCRA Sm. Quan. Gen.	0
ERNS	0
<u>STATE ASTM STANDARD</u>	
State Haz. Waste	N/A
State Landfill	0
LUST	4
CO TRUST	2
UST	3
INDIAN UST	0
INDIAN LUST	0
VCP	0
<u>FEDERAL ASTM SUPPLEMENTAL</u>	
CONSENT	0
ROD	0
Delisted NPL	0
FINDS	1
HMIRS	0
MLTS	0
MINES	0
NPL Liens	0
PADS	0
US ENG CONTROLS	0
DOD	0
INDIAN RESERV	0
FUDS	0
ODI	0
UMTRA	0
RAATS	0
TRIS	0
TSCA	0
SSTS	0
FTTS	0
<u>STATE OR LOCAL ASTM SUPPLEMENTAL</u>	
Historical Landfill	0

FOCUS MAP 4 SUMMARY

<u>Database</u>	<u>Total Plotted</u>
AST	0
CO ERNS	0
Methane Site	0
UMTRA	0
CDL	0
DRYCLEANERS	0
Methane Investigation	0
 <u>EDR PROPRIETARY HISTORICAL DATABASES</u>	
Coal Gas	0
 <u>BROWNFIELDS DATABASES</u>	
US BROWNFIELDS	0
US INST CONTROL	0
AUL	0
VCP	0

NOTES:

Sites may be listed in more than one database

N/A = This State does not maintain a SHWS list. See the Federal CERCLIS list.

MAP FINDINGS
FOCUS MAP 4

Map ID	Site	Database(s)	EPA ID Number
--------	------	-------------	---------------

Coal Gas Site Search: No site was found in a search of Real Property Scan's ENVIROHAZ database.

45	SCHRADER'S COUNTRY STORE #420 1517 S LEMAY FORT COLLINS, CO 80524	LUST UST CO TRUST	U003241331 N/A
----	--	----------------------------------	---------------------------

LUST:

Log Date: 12/15/89
Event ID: 484
Status: Open

CO TRUST:

Facility ID: 4661
RAP ID: 10335
Payee Name: SCHRADER OIL COMPANY
Event ID : 484
Petro Storage Tank Commission Date: Not reported

Facility ID: 4661
RAP ID: 4831
Payee Name: SCHRADER OIL COMPANY
Event ID : 484
Petro Storage Tank Commission Date: Not reported

Facility ID: 4661
RAP ID: 6054
Payee Name: SCHRADER OIL COMPANY
Event ID : 484
Petro Storage Tank Commission Date: Not reported

Facility ID: 4661
RAP ID: 3653
Payee Name: SCHRADER OIL COMPANY
Event ID : 484
Petro Storage Tank Commission Date: Not reported

Facility ID: 4661
RAP ID: 382
Payee Name: SCHRADER OIL COMPANY
Event ID : 484
Petro Storage Tank Commission Date: 5/5/1995

Facility ID: 4661
RAP ID: 2356
Payee Name: SCHRADER OIL COMPANY
Event ID : 484
Petro Storage Tank Commission Date: Not reported

Facility ID: 4661
RAP ID: 8855
Payee Name: SCHRADER OIL COMPANY
Event ID : 484
Petro Storage Tank Commission Date: Not reported

Facility ID: 4661
RAP ID: 8530
Payee Name: SCHRADER OIL COMPANY
Event ID : 484

MAP FINDINGS
FOCUS MAP 4

Map ID Site Database(s) EPA ID Number

SCHRADER'S COUNTRY STORE #420 (Continued)

U003241331

Petro Storage Tank Commission Date: Not reported

Facility ID: 4661
RAP ID: 7608
Payee Name: SCHRADER OIL COMPANY
Event ID : 484
Petro Storage Tank Commission Date: Not reported

Facility ID: 4661
RAP ID: 1768
Payee Name: SCHRADER OIL COMPANY
Event ID : 484
Petro Storage Tank Commission Date: Not reported

Facility ID: 4661
RAP ID: 6512
Payee Name: SCHRADER OIL COMPANY
Event ID : 484
Petro Storage Tank Commission Date: Not reported

Facility ID: 4661
RAP ID: 6894
Payee Name: SCHRADER OIL COMPANY
Event ID : 484
Petro Storage Tank Commission Date: Not reported

UST:

Facility ID: 4661
Owner Name: SCHRADER OIL CO
Owner Address: 320 N COLLEGE AVE
FORT COLLINS, CO 80524
Owner ID: 4743
Tank ID: 13039
Tank Count: 22615
Tank Tag: '4661-1
Tank Type: UST
Facility Status: Not reported
Tank Owner: Not reported
Tank Capacity: 10000
Tank Chemical: Gasoline

Facility ID: 4661
Owner Name: SCHRADER OIL CO
Owner Address: 320 N COLLEGE AVE
FORT COLLINS, CO 80524
Owner ID: 4743
Tank ID: 13040
Tank Count: 22615
Tank Tag: '4661-2
Tank Type: UST
Facility Status: Not reported
Tank Owner: Not reported
Tank Capacity: 10000
Tank Chemical: Gasoline

MAP FINDINGS
FOCUS MAP 4

Map ID	Site	Database(s)	EPA ID Number
50	HOSPITAL TEXACO 949 E PROSPECT FORT COLLINS, CO 80525	FINDS LUST	1004446639 110001723715
	FINDS: Other Pertinent Environmental Activity Identified at Site: AEROMETRIC INFORMATION RETRIEVAL SYSTEM/AIRS FACILITY SYSTEM NATIONAL EMISSIONS INVENTORY		
	LUST: Log Date: 08/27/98 Event ID: 6822 Status: Open		
66	WOODWARD GOVERNOR CO 1000 E DRAKE RD FORT COLLINS, CO 80525	LUST UST	U003241629 N/A
	LUST: Log Date: 12/18/90 Event ID: 857 Status: Closed		
	Log Date: 12/10/92 Event ID: 896 Status: Closed		
	UST: Facility ID: 10798 Owner Name: WOODWARD GOVERNOR CO Owner Address: 1000 E DRAKE RD FORT COLLINS, CO 80521 Owner ID: 5908 Tank ID: 29430 Tank Count: 14441 Tank Tag: '10798-10 Tank Type: UST Facility Status: OPEN Tank Owner: Not reported Tank Capacity: 1000 Tank Chemical: Gasoline		
	Facility ID: 10798 Owner Name: WOODWARD GOVERNOR CO Owner Address: 1000 E DRAKE RD FORT COLLINS, CO 80521 Owner ID: 5908 Tank ID: 29421 Tank Count: 22615 Tank Tag: '10798-1 Tank Type: UST Facility Status: Not reported Tank Owner: Not reported Tank Capacity: 6000 Tank Chemical: Z Heating Oil		

MAP FINDINGS
FOCUS MAP 4

Map ID Site Database(s) EPA ID Number

WOODWARD GOVERNOR CO (Continued)

U003241629

Facility ID: 10798
Owner Name: WOODWARD GOVERNOR CO
Owner Address: 1000 E DRAKE RD
FORT COLLINS, CO 80521
Owner ID: 5908
Tank ID: 29422
Tank Count: 22615
Tank Tag: '10798-2
Tank Type: UST
Facility Status: Not reported
Tank Owner: Not reported
Tank Capacity: 10000
Tank Chemical: Gasoline

Facility ID: 10798
Owner Name: WOODWARD GOVERNOR CO
Owner Address: 1000 E DRAKE RD
FORT COLLINS, CO 80521
Owner ID: 5908
Tank ID: 29423
Tank Count: 22615
Tank Tag: '10798-3
Tank Type: UST
Facility Status: Not reported
Tank Owner: Not reported
Tank Capacity: 9999999
Tank Chemical: Gasoline

Facility ID: 10798
Owner Name: WOODWARD GOVERNOR CO
Owner Address: 1000 E DRAKE RD
FORT COLLINS, CO 80521
Owner ID: 5908
Tank ID: 29424
Tank Count: 22615
Tank Tag: '10798-4
Tank Type: UST
Facility Status: Not reported
Tank Owner: Not reported
Tank Capacity: 1000
Tank Chemical: Z Hazardous Substance

Facility ID: 10798
Owner Name: WOODWARD GOVERNOR CO
Owner Address: 1000 E DRAKE RD
FORT COLLINS, CO 80521
Owner ID: 5908
Tank ID: 29425
Tank Count: 22615
Tank Tag: '10798-5
Tank Type: UST
Facility Status: Not reported
Tank Owner: Not reported
Tank Capacity: 560
Tank Chemical: Z Hazardous Substance

MAP FINDINGS
FOCUS MAP 4

Map ID Site Database(s) EPA ID Number

WOODWARD GOVERNOR CO (Continued)

U003241629

Facility ID: 10798
Owner Name: WOODWARD GOVERNOR CO
Owner Address: 1000 E DRAKE RD
FORT COLLINS, CO 80521
Owner ID: 5908
Tank ID: 29426
Tank Count: 22615
Tank Tag: '10798-6
Tank Type: UST
Facility Status: Not reported
Tank Owner: Not reported
Tank Capacity: 560
Tank Chemical: Gasoline

Facility ID: 10798
Owner Name: WOODWARD GOVERNOR CO
Owner Address: 1000 E DRAKE RD
FORT COLLINS, CO 80521
Owner ID: 5908
Tank ID: 29427
Tank Count: 22615
Tank Tag: '10798-7
Tank Type: UST
Facility Status: Not reported
Tank Owner: Not reported
Tank Capacity: 560
Tank Chemical: Gasoline

Facility ID: 10798
Owner Name: WOODWARD GOVERNOR CO
Owner Address: 1000 E DRAKE RD
FORT COLLINS, CO 80521
Owner ID: 5908
Tank ID: 29428
Tank Count: 22615
Tank Tag: '10798-8
Tank Type: UST
Facility Status: Not reported
Tank Owner: Not reported
Tank Capacity: 550
Tank Chemical: Gasoline

Facility ID: 10798
Owner Name: WOODWARD GOVERNOR CO
Owner Address: 1000 E DRAKE RD
FORT COLLINS, CO 80521
Owner ID: 5908
Tank ID: 29429
Tank Count: 22615
Tank Tag: '10798-9
Tank Type: UST
Facility Status: Not reported
Tank Owner: Not reported
Tank Capacity: 1000
Tank Chemical: Gasoline

MAP FINDINGS
FOCUS MAP 4

Map ID	Site	Database(s)	EPA ID Number
69	VILLAGE PUMP 2601 S LEMAY FORT COLLINS, CO 80525	LUST UST CO TRUST	U003550573 N/A
	LUST: Log Date: 11/15/93 Event ID: 3816 Status: Closed Log Date: 06/07/99 Event ID: 7503 Status: Open		
	CO TRUST: Facility ID: 2474 RAP ID: 4109 Payee Name: SCHRADER OIL COMPANY Event ID : 7503 Petro Storage Tank Commission Date: Not reported Facility ID: 2474 RAP ID: 7610 Payee Name: SCHRADER OIL COMPANY Event ID : 7503 Petro Storage Tank Commission Date: Not reported Facility ID: 2474 RAP ID: 10351 Payee Name: SCHRADER OIL COMPANY Event ID : 7503 Petro Storage Tank Commission Date: Not reported Facility ID: 2474 RAP ID: 7125 Payee Name: SCHRADER OIL COMPANY Event ID : 7503 Petro Storage Tank Commission Date: Not reported Facility ID: 2474 RAP ID: 4639 Payee Name: SCHRADER OIL COMPANY Event ID : 7503 Petro Storage Tank Commission Date: Not reported Facility ID: 2474 RAP ID: 5051 Payee Name: SCHRADER OIL COMPANY Event ID : 7503 Petro Storage Tank Commission Date: Not reported Facility ID: 2474 RAP ID: 4837 Payee Name: SCHRADER OIL COMPANY Event ID : 7503 Petro Storage Tank Commission Date: Not reported Facility ID: 2474 RAP ID: 8938 Payee Name: SCHRADER OIL COMPANY Event ID : 7503		

MAP FINDINGS
FOCUS MAP 4

Map ID Site Database(s) EPA ID Number

VILLAGE PUMP (Continued)

U003550573

Petro Storage Tank Commission Date: Not reported

Facility ID: 2474
RAP ID: 3788
Payee Name: SCHRADER OIL COMPANY
Event ID : 7503
Petro Storage Tank Commission Date: 4/21/2000

Facility ID: 2474
RAP ID: 4419
Payee Name: SCHRADER OIL COMPANY
Event ID : 7503
Petro Storage Tank Commission Date: Not reported

Facility ID: 2474
RAP ID: 8493
Payee Name: SCHRADER OIL COMPANY
Event ID : 7503
Petro Storage Tank Commission Date: Not reported

Facility ID: 2474
RAP ID: 5481
Payee Name: SCHRADER OIL COMPANY
Event ID : 7503
Petro Storage Tank Commission Date: Not reported

Facility ID: 2474
RAP ID: 4503
Payee Name: SCHRADER OIL COMPANY
Event ID : 7503
Petro Storage Tank Commission Date: Not reported

Facility ID: 2474
RAP ID: 6231
Payee Name: SCHRADER OIL COMPANY
Event ID : 7503
Petro Storage Tank Commission Date: Not reported

UST:

Facility ID: 2474
Owner Name: SCHRADER OIL CO
Owner Address: 320 N COLLEGE AVE
FORT COLLINS, CO 80524
Owner ID: 4743
Tank ID: 6909
Tank Count: 14441
Tank Tag: '2474-1
Tank Type: UST
Facility Status: OPEN
Tank Owner: Not reported
Tank Capacity: 12000
Tank Chemical: 1 - Unleaded Regular (RUL)

MAP FINDINGS
FOCUS MAP 4

<u>Map ID</u>	<u>Site</u>	<u>Database(s)</u>	<u>EPA ID Number</u>
---------------	-------------	--------------------	----------------------

VILLAGE PUMP (Continued)

U003550573

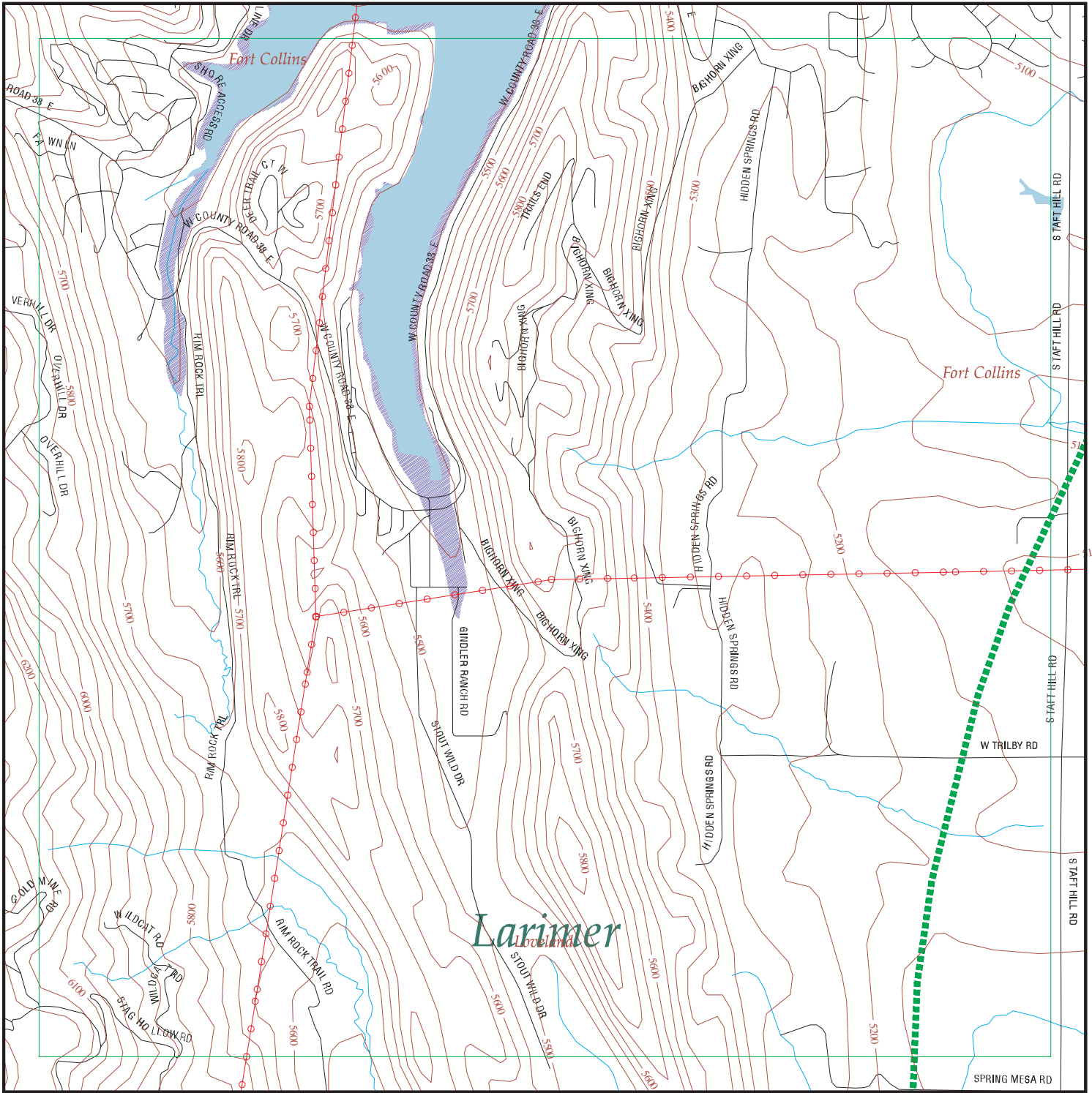
Facility ID: 2474
Owner Name: SCHRADER OIL CO
Owner Address: 320 N COLLEGE AVE
FORT COLLINS, CO 80524
Owner ID: 4743
Tank ID: 6910
Tank Count: 14441
Tank Tag: '2474-2
Tank Type: UST
Facility Status: OPEN
Tank Owner: Not reported
Tank Capacity: 12000
Tank Chemical: 2 - Unleaded Mid-Grade (MUL)

Facility ID: 2474
Owner Name: SCHRADER OIL CO
Owner Address: 320 N COLLEGE AVE
FORT COLLINS, CO 80524
Owner ID: 4743
Tank ID: 6911
Tank Count: 14441
Tank Tag: '2474-3
Tank Type: UST
Facility Status: OPEN
Tank Owner: Not reported
Tank Capacity: 6000
Tank Chemical: 3 - Unleaded Premium (PUL)

FOCUS MAP 4 ORPHAN SUMMARY

City	EDR ID	Site Name	Site Address	Zip	Database(s)
FORT COLLINS	U003978241	CIRCLE SERVICE CENTER	HWY 287 N	80524	AST
FORT COLLINS	S102530541	WEXCO	125 AIR PARK DR FORT COLLINS	80524	LUST, CO TRUST
FORT COLLINS	1004680249	BUSCH AG RESOURCES SEED RESEARCH	3515 EASR COUNTY ROAD 52	80524	RCRA-SQG, FINDS
FORT COLLINS	1000926773	JAX FARM AND RANCH LLC	1000 N HWY 287 FORT COLLINS	80524	LUST, CO TRUST
FORT COLLINS	1007989156	L & L LUMBER	1132 N HWY 287	80524	RCRA-SQG
FORT COLLINS	S102720414	BIG HORN SPORTS RENTAL	1117 N HWY 287 FORT COLLINS	80524	LUST, CO TRUST
FORT COLLINS	S102720433	ART JONES	5108 E HWY 14	80524	LUST
FORT COLLINS	S105567073	VANGAS INC	205 US HWY 287 N	80524	LUST
FORT COLLINS	1004451824	SOUTH LEMAY DRY CLEANERS	1630 SOUTH LEMAY #1	80524	RCRA-SQG, FINDS
FORT COLLINS	1008189609	SOUTH RIDGE GOLF COURSE	5750 S LEMAY	80524	FTTS INSP
FORT COLLINS	U003240228	B&M ROOFING CO	726 LEMAY AVE	80524	LUST, UST
FORT COLLINS	1007211135	POUDRE RIVER SITE	NEAR 200 WILLOW STREET	80524	CERCLIS
FORT COLLINS	S102720426	CDOT CSU COMMUNICATIONS	PITKIN AVE	80525	LUST
FORT COLLINS	U003663007	TRANSPORTATION SERVICES	201 W PITKIN ST	80524	LUST, UST, CO TRUST
FORT COLLINS	S102053236	DIAMOND LUMBER CO	2100 PROSPECT ST	80525	LUST
FORT COLLINS	U003748721	DIAMOND SHAMROCK 4103	803 RIVERSIDE DR	80524	UST, CO TRUST
FORT COLLINS	S104318389	VICKERS #2369	803 RIVERSIDE DR	80524	LUST
FORT COLLINS	U003241273	RELIABLE LINEN RENTAL	1133 RIVERSIDE DR	80524	LUST, AST
FORT COLLINS	S105684560	USDA FOREST SERVICE	SEC25 T8N R59W PAWNEE NATIONAL GRASSLAND	80524	LUST
FORT COLLINS	S105567094	WYCO INC	219 N SUMMIT VIEW AVE	80524	LUST
FORT COLLINS	S105247779		1300 S SUMMITVIEW #B-10	80524	CO ERNS, CDL
FORT COLLINS	U003196287	HARRIS MARINE CENTER	7301 S W FRONTAGE RD	80525	UST, CO TRUST, AST
FORT COLLINS	1003877871	POUDRE VALLEY GAS COMPANY	WILLOW 300' E OF N COLLEGE & WILLOW ST	80524	CERC-NFRAP
FT COLLINS	1007290632	POUDRE VALLEY COOP	225 NORTH FRONTAGE RD	80524	FTTS INSP
FT COLLINS	1008189610	SOUTH RIDGE GOLF COURSE	5750 S LEMAY	80524	FTTS INSP
FT COLLINS	1007269971	BATH NURSERY	2000 EAST PROSPECT	80524	FTTS INSP
FT COLLINS	1008175451	BATH NURSERY & GARDEN CENTER	2000 E PROSPECT	80524	FTTS INSP
FT COLLINS	1008190527	T&S TREES	4417 E PROSPECT	80524	FTTS INSP
FT COLLINS	1008192818	WHEELERS	1000 N US HWY 287	80524	FTTS INSP

Focus Map 5



EDR DataMap™ - Environmental Atlas™

287 Corridor-N I-25 EIS

Legend

- | | | | | |
|--------------------|-------------------------|-------------|-------------------|--------------|
| Roads | Waterways | Powerlines | Water | Listed Sites |
| Major Roads | Railroads | Pipelines | Superfund Sites | |
| Contour Lines | Study Boundary | Fault Lines | Federal DOD Sites | |
| 100-Yr Flood Zones | Indian Reservations BIA | | | |

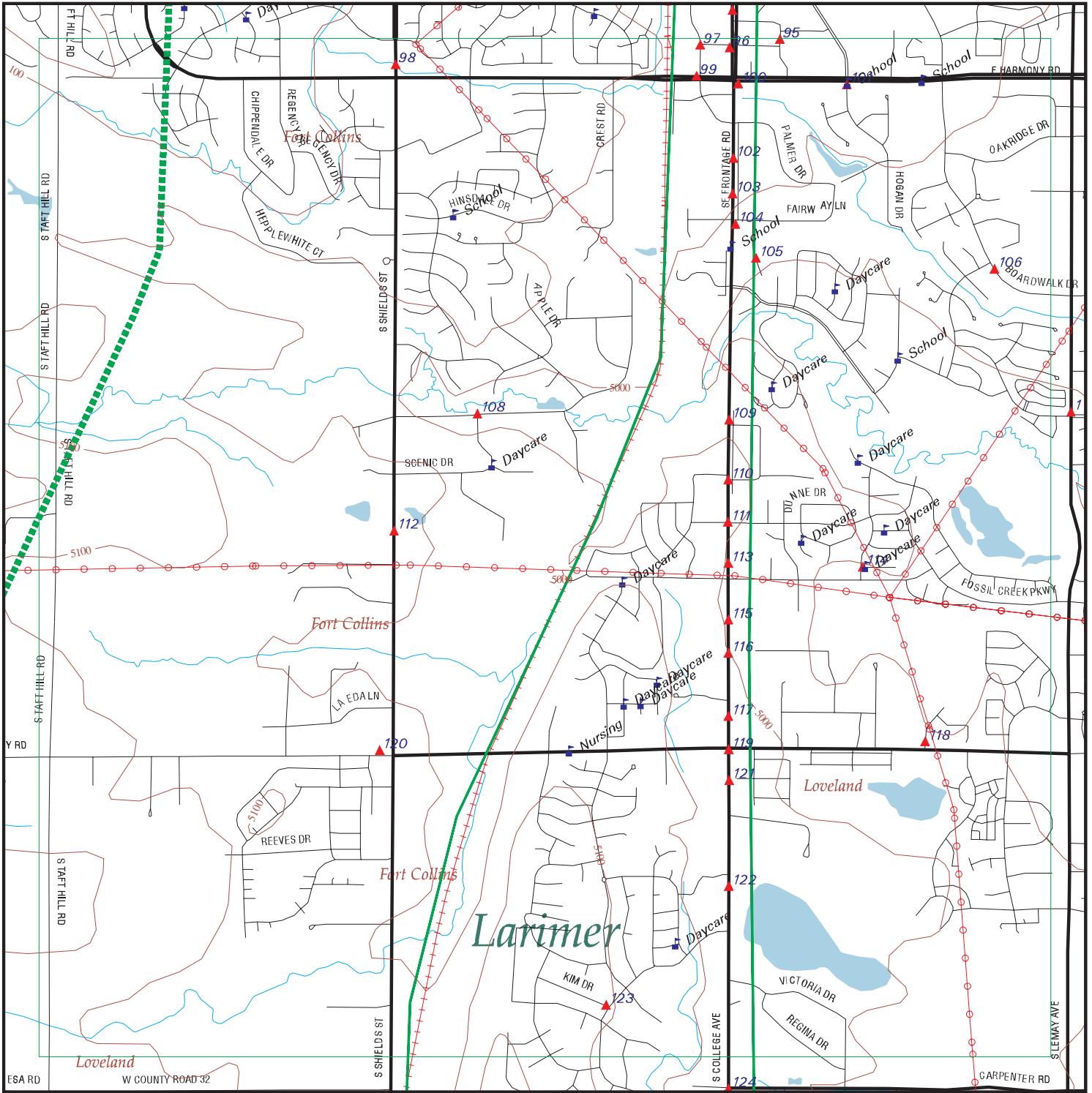


Scale in Miles

FOCUS MAP 5 ORPHAN SUMMARY

City	EDR ID	Site Name	Site Address	Zip	Database(s)
FORT COLLINS	U003117694	HORSETOOTH MARINA RESORT	4737 S SHORELINE RD	80526	LUST, UST
LOVELAND	U003967746	WESTSIDE CONOCO	5649 HWY 34	80538	AST
LOVELAND	U003967885	PHILLIPS 66 PROPANE	900 E HWY 402	80538	AST
LOVELAND	1007839005	WATERFORD PLACE APARTMENTS	NE OF HWY 287 & 14 ST	80538	FINDS, VCP

Focus Map 6



EDR DataMap™ - Environmental Atlas™

287 Corridor-N I-25 EIS

Legend

- | | | | | |
|--------------------|-------------------------|-------------|-------------------|--------------|
| Roads | Waterways | Powerlines | Water | Listed Sites |
| Major Roads | Railroads | Pipelines | Superfund Sites | |
| Contour Lines | Study Boundary | Fault Lines | Federal DOD Sites | |
| 100-Yr Flood Zones | Indian Reservations BIA | | | |



Scale in Miles

FOCUS MAP 6 SUMMARY

<u>Database</u>	<u>Total Plotted</u>
<u>FEDERAL ASTM STANDARD</u>	
NPL	0
Proposed NPL	0
CERCLIS	0
CERC-NFRAP	0
CORRACTS	0
RCRA TSD	0
RCRA Lg. Quan. Gen.	0
RCRA Sm. Quan. Gen.	12
ERNS	3
<u>STATE ASTM STANDARD</u>	
State Haz. Waste	N/A
State Landfill	0
LUST	13
CO TRUST	2
UST	18
INDIAN UST	0
INDIAN LUST	0
VCP	1
<u>FEDERAL ASTM SUPPLEMENTAL</u>	
CONSENT	0
ROD	0
Delisted NPL	0
FINDS	27
HMIRS	7
MLTS	0
MINES	0
NPL Liens	0
PADS	1
US ENG CONTROLS	0
DOD	0
INDIAN RESERV	0
FUDS	0
ODI	0
UMTRA	0
RAATS	0
TRIS	0
TSCA	0
SSTS	0
FTTS	4
<u>STATE OR LOCAL ASTM SUPPLEMENTAL</u>	
Historical Landfill	0

FOCUS MAP 6 SUMMARY

<u>Database</u>	<u>Total Plotted</u>
AST	3
CO ERNS	5
Methane Site	0
UMTRA	0
CDL	0
DRYCLEANERS	0
Methane Investigation	0
 <u>EDR PROPRIETARY HISTORICAL DATABASES</u>	
Coal Gas	0
 <u>BROWNFIELDS DATABASES</u>	
US BROWNFIELDS	0
US INST CONTROL	0
AUL	0
VCP	1

NOTES:

Sites may be listed in more than one database

N/A = This State does not maintain a SHWS list. See the Federal CERCLIS list.

MAP FINDINGS
FOCUS MAP 6

Map ID	Site	Database(s)	EPA ID Number
--------	------	-------------	---------------

Coal Gas Site Search: No site was found in a search of Real Property Scan's ENVIROHAZ database.

94	COLORADO IMPORT MOTORS DBA PEDERSEN 4455 S COLLEGE AVE FORT COLLINS, CO 80525	RCRA-SQG FINDS	1000858399 COD983801325
-----------	--	---------------------------	------------------------------------

RCRAInfo:
Owner: GERALD PEDERSEN
(303) 223-3100
EPA ID: COD983801325
Contact: Not reported
Classification: Small Quantity Generator
TSD Activities: Not reported
Violation Status: No violations found

FINDS:
Other Pertinent Environmental Activity Identified at Site:
RESOURCE CONSERVATION AND RECOVERY ACT INFORMATION SYSTEM

95	THE HOME DEPOT - 1512 4502 JOHN F KENNEDY FORT COLLINS, CO 80525	RCRA-SQG FINDS	1006806137 COR000204966
-----------	---	---------------------------	------------------------------------

RCRAInfo:
Owner: HOME DEPOT USA
(770) 384-2141
EPA ID: COR000204966
Contact: GREG ROMEY
(760) 602-8663
Classification: Small Quantity Generator
TSD Activities: Not reported
Violation Status: No violations found

FINDS:
Other Pertinent Environmental Activity Identified at Site:
RESOURCE CONSERVATION AND RECOVERY ACT INFORMATION SYSTEM

96	JIFFY LUBE 121 KENSINGTON DR FORT COLLINS, CO 80525	FINDS	1004447720 110001395936
-----------	--	--------------	------------------------------------

FINDS:
Other Pertinent Environmental Activity Identified at Site:
AEROMETRIC INFORMATION RETRIEVAL SYSTEM/AIRS FACILITY SYSTEM
NATIONAL EMISSIONS INVENTORY

MAP FINDINGS
FOCUS MAP 6

Map ID	Site	Database(s)	EPA ID Number
96	JIFFY LUBE/TEXACO 121 KENSINGTON FORT COLLINS, CO 80525 UST: Facility ID: 6395 Owner Name: FRONT RANGE LUBRICATION Owner Address: 2549 S COLLEGE AVE FORT COLLINS, CO 80525 Owner ID: 2403 Tank ID: 17068 Tank Count: 14441 Tank Tag: '6395-1 Tank Type: UST Facility Status: OPEN Tank Owner: Not reported Tank Capacity: 12000 Tank Chemical: Gasoline Facility ID: 6395 Owner Name: FRONT RANGE LUBRICATION Owner Address: 2549 S COLLEGE AVE FORT COLLINS, CO 80525 Owner ID: 2403 Tank ID: 17069 Tank Count: 14441 Tank Tag: '6395-2 Tank Type: UST Facility Status: OPEN Tank Owner: Not reported Tank Capacity: 8000 Tank Chemical: Gasoline	UST	1000929789 N/A
96	HARMONY 66 4524 S COLLEGE AVE FORT COLLINS, CO 80525 LUST: Log Date: 12/20/93 Event ID: 4822 Status: Closed Log Date: 12/11/90 Event ID: 4832 Status: Closed Log Date: 03/04/99 Event ID: 7303 Status: Closed	LUST UST AST	U003117498 N/A

MAP FINDINGS
FOCUS MAP 6

Map ID Site Database(s) EPA ID Number

HARMONY 66 (Continued)

U003117498

UST:

Facility ID: 2483
Owner Name: SCHRADER OIL CO
Owner Address: 320 N COLLEGE AVE
FORT COLLINS, CO 80524

Owner ID: 4743
Tank ID: 6938
Tank Count: 22615
Tank Tag: '2483-5
Tank Type: UST
Facility Status: Not reported
Tank Owner: Not reported
Tank Capacity: 560
Tank Chemical: 6 - Used Oil (Waste Oil)

Facility ID: 2483
Owner Name: SCHRADER OIL CO
Owner Address: 320 N COLLEGE AVE
FORT COLLINS, CO 80524

Owner ID: 4743
Tank ID: 6939
Tank Count: 22615
Tank Tag: '2483-6
Tank Type: UST
Facility Status: Not reported
Tank Owner: Not reported
Tank Capacity: 9999999
Tank Chemical: Z Not Listed

Facility ID: 2483
Owner Name: SCHRADER OIL CO
Owner Address: 320 N COLLEGE AVE
FORT COLLINS, CO 80524

Owner ID: 4743
Tank ID: 6934
Tank Count: 14441
Tank Tag: '2483-1
Tank Type: UST
Facility Status: OPEN
Tank Owner: Not reported
Tank Capacity: 6000
Tank Chemical: 1 - Unleaded Regular (RUL)

Facility ID: 2483
Owner Name: SCHRADER OIL CO
Owner Address: 320 N COLLEGE AVE
FORT COLLINS, CO 80524

Owner ID: 4743
Tank ID: 6935
Tank Count: 14441
Tank Tag: '2483-2
Tank Type: UST
Facility Status: OPEN
Tank Owner: Not reported
Tank Capacity: 12000
Tank Chemical: 2 - Unleaded Mid-Grade (MUL)

MAP FINDINGS
FOCUS MAP 6

Map ID Site Database(s) EPA ID Number

HARMONY 66 (Continued)

U003117498

Facility ID: 2483
Owner Name: SCHRADER OIL CO
Owner Address: 320 N COLLEGE AVE
FORT COLLINS, CO 80524
Owner ID: 4743
Tank ID: 6936
Tank Count: 14441
Tank Tag: '2483-3
Tank Type: UST
Facility Status: OPEN
Tank Owner: Not reported
Tank Capacity: 4000
Tank Chemical: 3 - Unleaded Premium (PUL)

Facility ID: 2483
Owner Name: SCHRADER OIL CO
Owner Address: 320 N COLLEGE AVE
FORT COLLINS, CO 80524
Owner ID: 4743
Tank ID: 6937
Tank Count: 14441
Tank Tag: '2483-4
Tank Type: UST
Facility Status: OPEN
Tank Owner: Not reported
Tank Capacity: 4000
Tank Chemical: 4 - Diesel

AST:

Facility ID: 2483
Owner ID: 4743
Owner: SCHRADER OIL CO
Owner Address: 320 N COLLEGE AVE
FORT COLLINS, CO 80524
Owner County: LARIMER
Capacity: 1000
Tank ID: 36267
Tank Owner: Not reported
Tank Count: 14441
Tank Tag: '2483-7
Tank Contents: LPG
Tank Type: LPG
Facility Status: OPEN

96

**SCHRADER OIL COMPANY STORE #110
4524 SOUTH COLLEGE AVENUE
FORT COLLINS, CO 80525**

**FINDS 1006382096
110002396050**

FINDS:

Other Pertinent Environmental Activity Identified at Site:
AEROMETRIC INFORMATION RETRIEVAL SYSTEM/AIRS FACILITY SYSTEM
NATIONAL EMISSIONS INVENTORY

MAP FINDINGS
FOCUS MAP 6

Map ID	Site	Database(s)	EPA ID Number
97	CONTINENTAL CLEANERS 4619 SOUTH MASON C 5 FORT COLLINS, CO 80525 RCRAInfo: Owner: COREY D. NELSON (303) 223-1909 EPA ID: COD983780404 Contact: COREY NELSON (303) 223-1909 Classification: Conditionally Exempt Small Quantity Generator TSDF Activities: Not reported Violation Status: No violations found FINDS: Other Pertinent Environmental Activity Identified at Site: AEROMETRIC INFORMATION RETRIEVAL SYSTEM/AIRS FACILITY SYSTEM NATIONAL EMISSIONS INVENTORY RESOURCE CONSERVATION AND RECOVERY ACT INFORMATION SYSTEM	RCRA-SQG FINDS	1004452502 COD983780404
98	LARIMER COUNTY VOC-TECH CENTER 4616 S SHIELDS BOX 2397 FORT COLLINS, CO 80522 LUST: Log Date: 01/31/92 Event ID: 1861 Status: Closed Log Date: 01/31/92 Event ID: 1867 Status: Closed UST: Facility ID: 10040 Owner Name: FRONT RANGE COMMUNITY COLLEGE Owner Address: 4616 S SHIELDS ST BOX 2397 FORT COLLINS, CO 80522 Owner ID: 3311 Tank ID: 26991 Tank Count: 22615 Tank Tag: '10040-1 Tank Type: UST Facility Status: Not reported Tank Owner: Not reported Tank Capacity: 1500 Tank Chemical: Gasoline	LUST UST	U003240989 N/A

MAP FINDINGS
FOCUS MAP 6

Map ID	Site	Database(s)	EPA ID Number
	LARIMER COUNTY VOC-TECH CENTER (Continued)		U003240989
	Facility ID: 10040 Owner Name: FRONT RANGE COMMUNITY COLLEGE Owner Address: 4616 S SHIELDS ST BOX 2397 FORT COLLINS, CO 80522 Owner ID: 3311 Tank ID: 26992 Tank Count: 22615 Tank Tag: '10040-2 Tank Type: UST Facility Status: Not reported Tank Owner: Not reported Tank Capacity: 560 Tank Chemical: 6 - Used Oil (Waste Oil)		
99	SCHRADER OIL CO 200 W HARMONY RD FORT COLLINS, CO 80525	FINDS	1007488470 110017686985
	FINDS: Other Pertinent Environmental Activity Identified at Site: AEROMETRIC INFORMATION RETRIEVAL SYSTEM/AIRS FACILITY SYSTEM NATIONAL EMISSIONS INVENTORY		
99	WICKES LUMBER 224 W HARMONY RD FORT COLLINS, CO 80525	UST	U003121164 N/A
	UST: Facility ID: 4072 Owner Name: WICKES LUMBER CO Owner Address: 224 W HARMONY RD FORT COLLINS, CO 80522 Owner ID: 5851 Tank ID: 11451 Tank Count: 22615 Tank Tag: '4072-1 Tank Type: UST Facility Status: Not reported Tank Owner: Not reported Tank Capacity: 1000 Tank Chemical: Gasoline		
100	COUNTRY INN CLOSED - DELETED 12/86 115 E HARMONY RD FORT COLLINS, CO 80525	FINDS	1007488509 110017687537

MAP FINDINGS
 FOCUS MAP 6

Map ID	Site	Database(s)	EPA ID Number
	COUNTRY INN CLOSED - DELETED 12/86 (Continued)		1007488509
	FINDS: Other Pertinent Environmental Activity Identified at Site: AEROMETRIC INFORMATION RETRIEVAL SYSTEM/AIRS FACILITY SYSTEM		
100	HARMONY MAIN 4620 S COLLEGE AVE FORT COLLINS, CO 80525	LUST UST	U003122872 N/A
	LUST: Log Date: 02/10/97 Event ID: 860 Status: Closed UST: Facility ID: 9655 Owner Name: QWEST SAFETY & ENVIRONMENT Owner Address: 1855 S FLATIRON CT BOULDER, CO 80301 Owner ID: 8025 Tank ID: 25691 Tank Count: 22615 Tank Tag: '9655-1 Tank Type: UST Facility Status: Not reported Tank Owner: Not reported Tank Capacity: 1000 Tank Chemical: 4 - Diesel		
100	US WEST COMMUNICATIONS FT COLLINS ADMIN 4620 S COLLEGE AVE FORT COLLINS, CO 80525	FINDS	1004447718 110001744729
	FINDS: Other Pertinent Environmental Activity Identified at Site: AEROMETRIC INFORMATION RETRIEVAL SYSTEM/AIRS FACILITY SYSTEM NATIONAL EMISSIONS INVENTORY		
101	FIRE STATION #5 4615 HOGAN DR FORT COLLINS, CO 80525	LUST UST	U003117789 N/A
	LUST: Log Date: 10/19/98 Event ID: 6941 Status: Closed		

MAP FINDINGS
FOCUS MAP 6

Map ID	Site	Database(s)	EPA ID Number
	FIRE STATION #5 (Continued)		U003117789
	UST: Facility ID: 3572 Owner Name: POUDRE FIRE AUTHORITY Owner Address: 102 REMINGTON ST FORT COLLINS, CO 80524 Owner ID: 336 Tank ID: 9991 Tank Count: 22615 Tank Tag: '3572-1 Tank Type: UST Facility Status: Not reported Tank Owner: Not reported Tank Capacity: 560 Tank Chemical: 4 - Diesel Facility ID: 3572 Owner Name: POUDRE FIRE AUTHORITY Owner Address: 102 REMINGTON ST FORT COLLINS, CO 80524 Owner ID: 336 Tank ID: 9992 Tank Count: 22615 Tank Tag: '3572-2 Tank Type: UST Facility Status: Not reported Tank Owner: Not reported Tank Capacity: 560 Tank Chemical: Gasoline		
102	SPRADLEY/BARR FORD INC 4809 S COLLEGE AVE FORT COLLINS, CO 80525	FINDS	1007142620 110015910157
	FINDS: Other Pertinent Environmental Activity Identified at Site: RESOURCE CONSERVATION AND RECOVERY ACT INFORMATION SYSTEM		
102	SPRADLEY / BARR FORD INC 4809 S COLLEGE AVE FORT COLLINS, CO 80525	RCRA-SQG	1007091636 COR000202234
	RCRAInfo: Owner: SPRADLEY/BARR FORD LLC (970) 226-3673 EPA ID: COR000202234 Contact: TIM KRUGLET (970) 206-8503 Classification: Small Quantity Generator TSD Activities: Not reported		

MAP FINDINGS
FOCUS MAP 6

Map ID	Site	Database(s)	EPA ID Number
	SPRADLEY / BARR FORD INC (Continued) Violation Status: No violations found		1007091636
102	POUDRE VLY R E A 4809 S COLLEGE AVE FT COLLINS, CO 80525	PADS	1004452061 COD983767302
102	POUDRE VALLEY REA INC 4809 S COLLEGE AVE FORT COLLINS, CO 80525	LUST UST CO TRUST VCP	U003195246 N/A
	LUST: Log Date: 08/01/90 Event ID: 115 Status: Closed		
	CO TRUST: Facility ID: 9657 RAP ID: 952 Payee Name: POUDRE VALLEY COOPERATIVE ASSOCIATION INC Event ID : 115 Petro Storage Tank Commission Date: 2/2/1996		
	CO VCP: File Number: 961210-1 Application Type: Voluntary Cleanup CO ID : COM000002895 Program : VCRA Application ID : VA-00068 Applicant name : POUDRE VALLEY REA Supplemental address : Not reported Major contaminants : Not reported Parent program : Not reported Parent ID : Not reported Parent type : Not reported Date received : 12/10/96 Extension Y or N : Yes Length (days) : 14 Date due : 02/07/97 Decision : APPROVED Date Review Complete : 02/13/97 Decision reason : Not reported Date revoked : Not reported Reason for revoke : Not reported Remediation start date : 02/13/98 Remediation end date : 02/13/99 Remed Complete Date : Not reported Review cost : 1586.95 Tax credit : No Tax credit : Not reported Residences created : Not reported Jobs created : Not reported Cleanup acres : 13 Other issues : Not reported Media Affected : GROUND WATER voc's		

MAP FINDINGS
FOCUS MAP 6

Map ID Site Database(s) EPA ID Number

POUDRE VALLEY REA INC (Continued)

U003195246

Land Use Restrictions : MIXED - INDUST+COM 1 N

UST:

Facility ID: 9657
Owner Name: POUDRE VALLEY RURAL ELECTRIC
Owner Address: 4809 S COLLEGE AVE
 FORT COLLINS, CO 80525
Owner ID: 4251
Tank ID: 25695
Tank Count: 22615
Tank Tag: '9657-1
Tank Type: UST
Facility Status: Not reported
Tank Owner: Not reported
Tank Capacity: 14000
Tank Chemical: Gasoline

Facility ID: 9657
Owner Name: POUDRE VALLEY RURAL ELECTRIC
Owner Address: 4809 S COLLEGE AVE
 FORT COLLINS, CO 80525
Owner ID: 4251
Tank ID: 25696
Tank Count: 22615
Tank Tag: '9657-2
Tank Type: UST
Facility Status: Not reported
Tank Owner: Not reported
Tank Capacity: 8000
Tank Chemical: Gasoline

Facility ID: 9657
Owner Name: POUDRE VALLEY RURAL ELECTRIC
Owner Address: 4809 S COLLEGE AVE
 FORT COLLINS, CO 80525
Owner ID: 4251
Tank ID: 25697
Tank Count: 22615
Tank Tag: '9657-3
Tank Type: UST
Facility Status: Not reported
Tank Owner: Not reported
Tank Capacity: 8000
Tank Chemical: Gasoline

Facility ID: 9657
Owner Name: POUDRE VALLEY RURAL ELECTRIC
Owner Address: 4809 S COLLEGE AVE
 FORT COLLINS, CO 80525
Owner ID: 4251
Tank ID: 25698
Tank Count: 22615
Tank Tag: '9657-4
Tank Type: UST
Facility Status: Not reported
Tank Owner: Not reported
Tank Capacity: 8000
Tank Chemical: Gasoline

MAP FINDINGS
FOCUS MAP 6

Map ID	Site	Database(s)	EPA ID Number
--------	------	-------------	---------------

POUDRE VALLEY REA INC (Continued)

U003195246

Facility ID: 9657
 Owner Name: POUDRE VALLEY RURAL ELECTRIC
 Owner Address: 4809 S COLLEGE AVE
 FORT COLLINS, CO 80525
 Owner ID: 4251
 Tank ID: 25699
 Tank Count: 22615
 Tank Tag: '9657-5
 Tank Type: UST
 Facility Status: Not reported
 Tank Owner: Not reported
 Tank Capacity: 500
 Tank Chemical: 6 - Used Oil (Waste Oil)

103

**FOSSIL CREEK NURSERY
4919 SOUTH COLLEGE AVE
FT COLLINS, CO 80524**

FTTS INSP

1008180344

N/A

FTTS Insp:

Region: 08
 Inspected Date: 08/26/1988
 Insp Number: 198808262308 1
 Violation occurred: No
 Inspector: GLEBE
 Investigation Type: General Product Review
 Facility Function: Dealer
 Investig Reason: Not reported
 Legislation Code: FIFRA

Region: 08
 Inspected Date: 08/26/1988
 Insp Number: 198808262308 2
 Violation occurred: No
 Inspector: GLEBE
 Investigation Type: Records Review
 Facility Function: Marketplace
 Investig Reason: Not reported
 Legislation Code: FIFRA

Region: 08
 Inspected Date: 08/26/1988
 Insp Number: 198808262308 3
 Violation occurred: No
 Inspector: GLEBE
 Investigation Type: Use General Agriculture
 Facility Function: User
 Investig Reason: Not reported
 Legislation Code: FIFRA

Region: 08
 Inspected Date: 08/26/1988
 Insp Number: 198808262308 4
 Violation occurred: No
 Inspector: GLEBE
 Investigation Type: Use General Agriculture
 Facility Function: Certified Commercial Applicator
 Investig Reason: Not reported
 Legislation Code: FIFRA

MAP FINDINGS
FOCUS MAP 6

Map ID	Site	Database(s)	EPA ID Number
104	GRAHAM REAL ESTATE SALES 105 FAIRWAY LANE FORT COLLINS, CO 80525	FINDS	1006798379 110013687581
	FINDS: Other Pertinent Environmental Activity Identified at Site: INTEGRATED COMPLIANCE INFORMATION SYSTEM		
104	MILL BROTHERS NURSERY 5033 SOUTH COLLEGE AVENUE FT COLLINS, CO 80525	FTTS INSP	1007286535 N/A
	FTTS Insp: Region: 08 Inspected Date: 04/14/1995 Insp Number: 199504142308 2 Violation occurred: No Inspector: GLEBE Investigation Type: Use General Agriculture Facility Function: User Investig Reason: Not reported Legislation Code: FIFRA		
104	MILLS BROS LANDSCAPE & NURSERY 5033 SOUTH COLLEGE AVE FT COLLINS, CO 80524	FTTS INSP	1008185044 N/A
	FTTS Insp: Region: 08 Inspected Date: 08/26/1988 Insp Number: 198808262308 5 Violation occurred: No Inspector: GLEBE Investigation Type: General Product Review Facility Function: Dealer Investig Reason: Not reported Legislation Code: FIFRA Region: 08 Inspected Date: 08/26/1988 Insp Number: 198808262308 6 Violation occurred: No Inspector: GLEBE Investigation Type: Records Review Facility Function: Marketplace Investig Reason: Not reported Legislation Code: FIFRA Region: 08 Inspected Date: 08/26/1988 Insp Number: 198808262308 7 Violation occurred: No Inspector: GLEBE Investigation Type: Use General Agriculture Facility Function: User Investig Reason: Not reported Legislation Code: FIFRA		

MAP FINDINGS
FOCUS MAP 6

Map ID	Site	Database(s)	EPA ID Number
	MILLS BROS LANDSCAPE & NURSERY (Continued)		1008185044
	Region: 08 Inspected Date: 08/26/1988 Insp Number: 198808262308 8 Violation occurred: No Inspector: GLEBE Investigation Type: Use General Agriculture Facility Function: Certified Commercial Applicator Investig Reason: Not reported Legislation Code: FIFRA		
104	MILL BROTHERS NURSERY 5033 SOUTH COLLEGE AVENUE FORT COLLINS, CO 80525	FINDS	1004452607 110011672626
	FINDS: Other Pertinent Environmental Activity Identified at Site: NATIONAL COMPLIANCE DATABASE SYSTEM		
105	SOUTH FORT COLLINS SANITATION DISTRICT 5150 SNEAD DRIVE FORT COLLINS, CO 80525	FINDS	1006800652 110013717120
	FINDS: Other Pertinent Environmental Activity Identified at Site: INTEGRATED COMPLIANCE INFORMATION SYSTEM		
106	7-ELEVEN #25290 4543 BOARDWALK DR FORT COLLINS, CO 80521	LUST UST	U003748568 N/A
	LUST: Log Date: 07/28/03 Event ID: 9284 Status: Closed		
	UST: Facility ID: 9264 Owner Name: 7-ELEVEN INC - ATTN GASOLINE ACCOUNTING Owner Address: PO BOX 711 DALLAS, TX 75221 Owner ID: 5230 Tank ID: 24490 Tank Count: 14441 Tank Tag: '9264-1 Tank Type: UST Facility Status: OPEN Tank Owner: Not reported Tank Capacity: 10000 Tank Chemical: 1 - Unleaded Regular (RUL)		

MAP FINDINGS
FOCUS MAP 6

Map ID	Site	Database(s)	EPA ID Number
	<p>7-ELEVEN #25290 (Continued)</p> <p>Facility ID: 9264 Owner Name: 7-ELEVEN INC - ATTN GASOLINE ACCOUNTING Owner Address: PO BOX 711 DALLAS, TX 75221 Owner ID: 5230 Tank ID: 24491 Tank Count: 14441 Tank Tag: '9264-2 Tank Type: UST Facility Status: OPEN Tank Owner: Not reported Tank Capacity: 10000 Tank Chemical: 2 - Unleaded Mid-Grade (MUL)</p> <p>Facility ID: 9264 Owner Name: 7-ELEVEN INC - ATTN GASOLINE ACCOUNTING Owner Address: PO BOX 711 DALLAS, TX 75221 Owner ID: 5230 Tank ID: 24492 Tank Count: 14441 Tank Tag: '9264-3 Tank Type: UST Facility Status: OPEN Tank Owner: Not reported Tank Capacity: 10000 Tank Chemical: 3 - Unleaded Premium (PUL)</p>		U003748568
107	<p>SOUTHRIDGE GOLF COURSE 5750 S LEMAY AVE FORT COLLINS, CO 80525</p> <p>LUST: Log Date: 11/24/98 Event ID: 7040 Status: Closed</p>	LUST	S103445055 N/A
108	<p>INTERSECTION OF FOSSIL CREEK DR & SCENIC DR INTERSECTION OF FOSSIL CREEK DR & SCENIC DR FT COLLINS, CO</p>	ERNS	92282717 N/A

[Click this hyperlink](#) while viewing on your computer to access additional ERNS detail in the EDR Site Report.

MAP FINDINGS
FOCUS MAP 6

Map ID	Site	Database(s)	EPA ID Number
109	PAUL ARPIN VAN LINES 5616 SOUTH COLLEGE AVENUE FORT COLLINS, CO 80525 FINDS: Other Pertinent Environmental Activity Identified at Site: INTEGRATED COMPLIANCE INFORMATION SYSTEM	FINDS	1005519941 110012356477
110	105 SMOKEY STREET 105 SMOKEY STREET FORT COLLINS, CO 80525 Click this hyperlink while viewing on your computer to access additional ERNS detail in the EDR Site Report.	ERNS	2000517372 N/A
110	MASON DBA COLORADO LIFESTYLE FURNITURE 108 SMOKEY ST FORT COLLINS, CO 80525 FINDS: Other Pertinent Environmental Activity Identified at Site: AEROMETRIC INFORMATION RETRIEVAL SYSTEM/AIRS FACILITY SYSTEM	FINDS	1005678194 110002356691
110	TYNANS FT COLLINS NISSAN INC 5811 S COLLEGE AVE FORT COLLINS, CO 80525 RCRAInfo: Owner: EDWARD TYNAN (999) 999-9999 EPA ID: COD981542723 Contact: ED TYNAN (970) 226-3757 Classification: Conditionally Exempt Small Quantity Generator TSDF Activities: Not reported Violation Status: Violations exist Regulation Violated: Not reported Area of Violation: GENERATOR-ALL REQUIREMENTS (OVERSIGHT) Date Violation Determined: 04/01/1988 Actual Date Achieved Compliance: 09/25/1988 Enforcement Action: WRITTEN INFORMAL Enforcement Action Date: 08/25/1988 Penalty Type: Not reported There are 1 violation record(s) reported at this site:	RCRA-SQG FINDS	1000153048 COD981542723
	<u>Evaluation</u> Non-Financial Record Review	<u>Area of Violation</u> GENERATOR-ALL REQUIREMENTS (OVERSIGHT)	<u>Date of Compliance</u> 19880925

MAP FINDINGS
FOCUS MAP 6

Map ID	Site	Database(s)	EPA ID Number
	TYNANS FT COLLINS NISSAN INC (Continued)		1000153048
	FINDS: Other Pertinent Environmental Activity Identified at Site: RESOURCE CONSERVATION AND RECOVERY ACT INFORMATION SYSTEM		
110	TYNAN VOLKSWAGEN/ISUZU 5811 S COLLEGE AVE FORT COLLINS, CO 80525	LUST UST	U003302027 N/A
	LUST: Log Date: 04/28/98 Event ID: 6495 Status: Closed UST: Facility ID: 14259 Owner Name: EDWARD TYNAN Owner Address: 780 S HAVANA ST AURORA, CO 80012 Owner ID: 2049 Tank ID: 31840 Tank Count: 22615 Tank Tag: '14259-1 Tank Type: UST Facility Status: Not reported Tank Owner: Not reported Tank Capacity: 560 Tank Chemical: 6 - Used Oil (Waste Oil) Facility ID: 14259 Owner Name: EDWARD TYNAN Owner Address: 780 S HAVANA ST AURORA, CO 80012 Owner ID: 2049 Tank ID: 31841 Tank Count: 22615 Tank Tag: '14259-2 Tank Type: UST Facility Status: Not reported Tank Owner: Not reported Tank Capacity: 560 Tank Chemical: 6 - Used Oil (Waste Oil)		
110	FOSSIL CREEK MOTOR CO 5817 S COLLEGE AVE FORT COLLINS, CO 80525	UST	U003116461 N/A

MAP FINDINGS
FOCUS MAP 6

Map ID	Site	Database(s)	EPA ID Number
--------	------	-------------	---------------

FOSSIL CREEK MOTOR CO (Continued)

U003116461

UST:

Facility ID: 9803
 Owner Name: FOSSIL CREEK MOTORS
 Owner Address: 5817 S COLLEGE
 FORT COLLINS, CO 80525
 Owner ID: 2336
 Tank ID: 26181
 Tank Count: 22615
 Tank Tag: '9803-1
 Tank Type: UST
 Facility Status: Not reported
 Tank Owner: Not reported
 Tank Capacity: 300
 Tank Chemical: 6 - Used Oil (Waste Oil)

111

**5900 S. COLLEGE AVE.
FT. COLLINS, CO 80525**

**CO ERNS S104299187
N/A**

CO ERNS:

Facility Id: CO91-41
 Event Date: 02/12/1991
 Time Entered Into System: 1900
 Date Entered Into System: 01/05/1995
 Date Reported : 02/13/1991
 Time Reported: 9:00
 National Response Center:
 Notified: No
 Number: NONE
 Mile Post: Not reported
 Notified Name: CDH
 Source of Spill: Underground Tank
 Source Type: Not reported
 Report Taken By: ALSTATT, CATHY
 Medium Affected: Land
 Waterway Affected: NONE
 Cause of Spill: Land, Operator Error
 Responders: FT. COLLINS FD
 STATE OIL INSPECTOR
 Source Type: FUEL PUMPS
 Material Type: Not reported
 Prp Name: UNKNOWN
 Prp Contact: Not reported
 Prp Address: FT. COLLINS, CO
 Prp County: LARIMER
 Prp Phone: Not reported
 Prp Fax: Not reported
 Material Spilled: GASOLINE
 Quantity Spilled: 25
 Units: Gallons
 Amount Released to Water: 0
 Flag : 1
 Number Rep : 0
 Time Entered : / /
 Deaths: 0
 Injuries: 0
 Evacuation: No
 Evacuation Number: 0

MAP FINDINGS
FOCUS MAP 6

Map ID Site Database(s) EPA ID Number

(Continued)

S104299187

Information From: Not reported
Cause Info : PERSON DROVE OFF WITH PUMP HOSE HOOKED TO CAR
Responders : Not reported
Responders Action : SPILL ON ASPHALT; ABSORBED WITH ABSORBANT
Comments : Not reported
Additional : Not reported
Caller Name : ALY, DR. EDGE
Confidential : No
Caller Orgzn : FOSSIL CREEK CONOCO
Caller Address : 5900 S COLLEGE AVE

 FT. COLLINS, CO 80525
Caller County : LARIMER
Caller Tele : 303-229-0060 -

111

**FOSSIL CREEK CONOCO
5900 S COLLEGE AVE
FORT COLLINS, CO 80525**

**UST U003118341
 N/A**

UST:

Facility ID: 5400
Owner Name: SAKER SUS
Owner Address: 4550 S KIPLING #2
 LITTLETON, CO 80127
Owner ID: 18234
Tank ID: 14832
Tank Count: 14441
Tank Tag: '5400-1
Tank Type: UST
Facility Status: OPEN
Tank Owner: Not reported
Tank Capacity: 10000
Tank Chemical: Gasoline

Facility ID: 5400
Owner Name: SAKER SUS
Owner Address: 4550 S KIPLING #2
 LITTLETON, CO 80127
Owner ID: 18234
Tank ID: 14833
Tank Count: 14441
Tank Tag: '5400-2
Tank Type: UST
Facility Status: OPEN
Tank Owner: Not reported
Tank Capacity: 10000
Tank Chemical: Gasoline

MAP FINDINGS
FOCUS MAP 6

Map ID	Site	Database(s)	EPA ID Number
	FOSSIL CREEK CONOCO (Continued)		U003118341
	Facility ID: 5400 Owner Name: SAKER SUS Owner Address: 4550 S KIPLING #2 LITTLETON, CO 80127 Owner ID: 18234 Tank ID: 14834 Tank Count: 14441 Tank Tag: '5400-3 Tank Type: UST Facility Status: OPEN Tank Owner: Not reported Tank Capacity: 10000 Tank Chemical: Gasoline		
112	STUTE CONSTRUCTION CO INC 6025 S SHIELDS ST FORT COLLINS, CO 80526 UST: Facility ID: 10191 Owner Name: STUTE CONSTRUCTION CO Owner Address: 4305 E HARMONY RD FORT COLLINS, CO 80525 Owner ID: 5014 Tank ID: 27465 Tank Count: 22615 Tank Tag: '10191-1 Tank Type: UST Facility Status: Not reported Tank Owner: Not reported Tank Capacity: 12000 Tank Chemical: Gasoline Facility ID: 10191 Owner Name: STUTE CONSTRUCTION CO Owner Address: 4305 E HARMONY RD FORT COLLINS, CO 80525 Owner ID: 5014 Tank ID: 27466 Tank Count: 22615 Tank Tag: '10191-2 Tank Type: UST Facility Status: Not reported Tank Owner: Not reported Tank Capacity: 4000 Tank Chemical: 4 - Diesel	UST	U003116559 N/A
113	COLLINS PLATING 6004 S COLLEGE AVE FORT COLLINS, CO 80525	RCRA-SQG FINDS	1000286213 COD055425540

MAP FINDINGS
FOCUS MAP 6

Map ID Site Database(s) EPA ID Number

COLLINS PLATING (Continued)

1000286213

RCRAInfo:

Owner: GREG MOKLER
(999) 999-9999

EPA ID: COD055425540

Contact: GREG MOKLER
(303) 223-3038

Classification: Small Quantity Generator
TSDF Activities: Not reported

Violation Status: Violations exist

Regulation Violated:	Not reported
Area of Violation:	GENERATOR-ALL REQUIREMENTS (OVERSIGHT)
Date Violation Determined:	03/01/1984
Actual Date Achieved Compliance:	01/08/1985
Enforcement Action:	WRITTEN INFORMAL
Enforcement Action Date:	12/06/1984
Penalty Type:	Not reported

There are 1 violation record(s) reported at this site:

<u>Evaluation</u>	<u>Area of Violation</u>	<u>Date of Compliance</u>
Compliance Evaluation Inspection	GENERATOR-ALL REQUIREMENTS (OVERSIGHT)	19850108

FINDS:

Other Pertinent Environmental Activity Identified at Site:
INTEGRATED COMPLIANCE INFORMATION SYSTEM
RESOURCE CONSERVATION AND RECOVERY ACT INFORMATION SYSTEM

113

**6024 SOUTH COLLEGE
FORT COLLINS, CO**

**CO ERNS S104300745
N/A**

CO ERNS:

Facility Id:	CO94-575
Event Date:	09/28/1994
Time Entered Into System:	705
Date Entered Into System:	03/08/1995
Date Reported :	09/28/1994
Time Reported:	7:05
National Response Center:	
Notified:	No
Number:	Not reported
Mile Post:	Not reported
Notified Name:	CDOT
Source of Spill:	Fixed Facility
Source Type:	Not reported
Report Taken By:	CDOT
Medium Affected:	Not reported
Waterway Affected:	Not reported
Cause of Spill:	Operator Error
Responders:	Not reported
Source Type:	MOTOR FREIGHT
Material Type:	Not reported
Prp Name:	AFB FREIGHT SYSTEM, INC
Prp Contact:	Not reported
Prp Address:	FORT SMITH, AR
Prp County:	Not reported

MAP FINDINGS
FOCUS MAP 6

Map ID	Site	Database(s)	EPA ID Number
	(Continued)		S104300745
	Prp Phone:	Not reported	
	Prp Fax:	Not reported	
	Material Spilled:	HYDROCHLORIC ACID SOLUTION	
	Quantity Spilled:	2	
	Units:	Gallons	
	Amount Released to Water:	0	
	Flag :	1	
	Number Rep :	0	
	Time Entered :	/ /	
	Deaths:	0	
	Injuries:	0	
	Evacuation:	Not reported	
	Evacuation Number:	0	
	Information From:	Not reported	
	Cause Info :	CARTONS DAMAGED BY FORKLIFT	
	Responders :	Not reported	
	Responders Action :	SPILL ON ASPHALT; ABSORBED WITH ABSORBANT	
	Comments :	WHILE UNLOADING TRAILER THREE CARTONS WERE DISCOVERED DAMAGED AND LEAKING. APPARENTLY THE CARTONS WERE DAMAGED WHEN LOADED BY A FORKLIFT. THE DAMAGED CARTONS WERE PLACED INTO A RECOVERY DRUM AND THE 1 1/2 GALLON SPILL NEUTRALIZED.	
	Additional :	Not reported	
	Caller Name :	Not reported	
	Confidential :	No	
	Caller Orgzn :	AFB FREIGHT SYSTEM, INC	
	Caller Address :		
		FORT SMITH, AR	
	Caller County :	Not reported	
	Caller Tele :	--	

113	6024 S COLLEGE AVE FORT COLLINS, CO	HMIRS	2000121337 N/A
-----	--	--------------	---------------------------

[Click this hyperlink](#) while viewing on your computer to access additional HMIRS detail in the EDR Site Report.

113	6024 S COLLEGE AVE FORT COLLINS, CO	HMIRS	2000080564 N/A
-----	--	--------------	---------------------------

[Click this hyperlink](#) while viewing on your computer to access additional HMIRS detail in the EDR Site Report.

MAP FINDINGS
FOCUS MAP 6

Map ID	Site	Database(s)	EPA ID Number
--------	------	-------------	---------------

113

**6024 SOUTH COLLEGE AVENUE
FORT COLLINS, CO**

**CO ERNS S104301159
N/A**

CO ERNS:

Facility Id:	CO95-393
Event Date:	05/23/1995
Time Entered Into System:	900
Date Entered Into System:	09/27/1995
Date Reported :	05/23/1995
Time Reported:	9:00
National Response Center:	
Notified:	No
Number:	Not reported
Mile Post:	Not reported
Notified Name:	CDOT
Source of Spill:	Fixed Facility
Source Type:	Not reported
Report Taken By:	VIA CDOT REPORT
Medium Affected:	Not reported
Waterway Affected:	Not reported
Cause of Spill:	Operator Error
Responders:	Not reported
Source Type:	TRUCKING SERVICE
Material Type:	Not reported
Prp Name:	ABF FREIGHT SYSTEM INC
Prp Contact:	Not reported
Prp Address:	FORT SMITH, AR
Prp County:	Not reported
Prp Phone:	Not reported
Prp Fax:	Not reported
Material Spilled:	PARAFORMALDEHYDE
Quantity Spilled:	1
Units:	Pounds
Amount Released to Water:	0
Flag :	1
Number Rep :	0
Time Entered :	/ /
Deaths:	0
Injuries:	0
Evacuation:	Not reported
Evacuation Number:	0
Information From:	Not reported
Cause Info :	BAG LEAKING
Responders :	THE CONSIGNEE WAS CONTACTED & AGREED TO ACCEPT THE PRODUCT.
Responders Action :	SPILL ON ASPHALT; ABSORBED WITH ABSORBANT
Comments :	WHILE UNLOADING THE TRAILER, SHIPMENT WAS FOUND WITH ONE BAG DAMAGED AND LEAKING. THE SHIPPER WAS CONTACTED & INSTRUCTIONS FOR RECOOPING THE MATERIAL WERE RECEIVED. BAG WAS PLACED INTO A RECOVERY PAIL, MARKED & LABELED FOR DELIVERY.
Additional :	Not reported
Caller Name :	Not reported
Confidential :	No
Caller Orgzn :	ABF FREIGHT SYSTEM INC
Caller Address :	FORT SMITH, AR
Caller County :	Not reported
Caller Tele :	--

MAP FINDINGS
FOCUS MAP 6

Map ID	Site	Database(s)	EPA ID Number
113	6024 S. COLLEGE AVE. FORT COLLINS, CO	CO ERNS	S105053596 N/A
	<p>CO ERNS:</p> <p>Facility Id: 2000-510</p> <p>Event Date: 11/30/2000</p> <p>Time Entered Into System: 825</p> <p>Date Entered Into System: 06/12/2001</p> <p>Date Reported : 11/30/2000</p> <p>Time Reported: 8:25</p> <p>National Response Center:</p> <p>Notified: No</p> <p>Number: Not reported</p> <p>Mile Post: Not reported</p> <p>Notified Name: Not reported</p> <p>Source of Spill: Highway</p> <p>Source Type: Not reported</p> <p>Report Taken By: DOT</p> <p>Medium Affected: Land, Within Facility</p> <p>Waterway Affected: Not reported</p> <p>Cause of Spill: Land, Within Facility, Transportation Accident</p> <p>Responders: ABF FREIGHT SYSTEM INC</p> <p>Source Type: TRAILOR</p> <p>Material Type: Not reported</p> <p>Prp Name: ABF FREIGHT SYSTEM INC.</p> <p>Prp Contact: Not reported</p> <p>Prp Address: FORT SMITH, AR</p> <p>Prp County: Not reported</p> <p>Prp Phone: Not reported</p> <p>Prp Fax: Not reported</p> <p>Material Spilled: POTASSIUM HYDROXIDE SOLUTION</p> <p>Quantity Spilled: 1</p> <p>Units: Gallons</p> <p>Amount Released to Water: 0</p> <p>Flag : 1</p> <p>Number Rep : 0</p> <p>Time Entered : / /</p> <p>Deaths: 0</p> <p>Injuries: 0</p> <p>Evacuation: No</p> <p>Evacuation Number: 0</p> <p>Information From: Not reported</p> <p>Cause Info : CARTON WAS DISCOVERED TO BE DAMAGED FROM OTHER FREIGHT FALLING ON IT.</p> <p>Responders : SPILL WAS CLEANED AND REST OF FREIGHT WAS SENT TO DESTINATION.</p> <p>Responders Action : SPILL WAS CLEANED.</p> <p>Comments : WHILE UNLOADING THE TRAILER, SHIPMENT WAS FOUND WITH ONE BAG DAMAGED AND LEAKING. THE SHIPPER WAS CONTACTED & INSTRUCTIONS FOR RECOOPING THE MATERIAL WERE RECEIVED. BAG WAS PLACED INTO A RECOVERY PAIL, MARKED & LABELED FOR DELIVERY.</p> <p>Additional : Not reported</p> <p>Caller Name : Not reported</p> <p>Confidential : No</p> <p>Caller Orgzn : ABF FREIGHT SYSTEM INC</p> <p>Caller Address : FORT SMITH, AR</p> <p>Caller County : Not reported</p> <p>Caller Tele : - -</p>		

MAP FINDINGS
FOCUS MAP 6

Map ID	Site	Database(s)	EPA ID Number
113	<p>6024 SOUTH COLLEGE FORT COLLINS, CO</p> <p>Click this hyperlink while viewing on your computer to access additional HMIRS detail in the EDR Site Report.</p>	HMIRS	9998030558 N/A
113	<p>6024 S COLLEGE FORT COLLINS, CO</p> <p>Click this hyperlink while viewing on your computer to access additional HMIRS detail in the EDR Site Report.</p>	HMIRS	2002079061 N/A
113	<p>6024 SOUTH COLLEGE AVE FORT COLLINS, CO</p> <p>Click this hyperlink while viewing on your computer to access additional HMIRS detail in the EDR Site Report.</p>	HMIRS	95060022 N/A
113	<p>6024 SOUTH COLLEGE AVENUE FORT COLLINS, CO</p> <p>Click this hyperlink while viewing on your computer to access additional HMIRS detail in the EDR Site Report.</p>	HMIRS	97090591 N/A
113	<p>6024 S COLLEGE FORT COLLINS, CO</p> <p>Click this hyperlink while viewing on your computer to access additional HMIRS detail in the EDR Site Report.</p>	HMIRS	94100235 N/A

MAP FINDINGS
FOCUS MAP 6

Map ID	Site	Database(s)	EPA ID Number
113	SOUTH COLLEGE UHC #86 6100 S COLLEGE AVE FORT COLLINS, CO 80525	LUST UST AST	U003122759 N/A
	LUST: Log Date: 09/05/97 Event ID: 5948 Status: Closed		
	UST: Facility ID: 9322 Owner Name: U-HAUL CO OF COLORADO Owner Address: 7540 YORK ST DENVER, CO 80229 Owner ID: 5434 Tank ID: 24665 Tank Count: 22615 Tank Tag: '9322-1 Tank Type: UST Facility Status: Not reported Tank Owner: Not reported Tank Capacity: 6000 Tank Chemical: Gasoline		
	Facility ID: 9322 Owner Name: U-HAUL CO OF COLORADO Owner Address: 7540 YORK ST DENVER, CO 80229 Owner ID: 5434 Tank ID: 24666 Tank Count: 22615 Tank Tag: '9322-2 Tank Type: UST Facility Status: Not reported Tank Owner: Not reported Tank Capacity: 6000 Tank Chemical: 4 - Diesel		
	AST: Facility ID: 9322 Owner ID: 5434 Owner: U-HAUL CO OF COLORADO Owner Address: 7540 YORK ST DENVER, CO 80229 Owner County: ADAMS Capacity: 1150 Tank ID: 36165 Tank Owner: Not reported Tank Count: 14441 Tank Tag: '9322-3 Tank Contents: LPG Tank Type: LPG Facility Status: OPEN		
	Facility ID: 9322 Owner ID: 5434 Owner: U-HAUL CO OF COLORADO Owner Address: 7540 YORK ST		

MAP FINDINGS
FOCUS MAP 6

Map ID Site Database(s) EPA ID Number

SOUTH COLLEGE UHC #86 (Continued)

U003122759

DENVER, CO 80229
 Owner County: ADAMS
 Capacity: 1000
 Tank ID: 37249
 Tank Owner: Not reported
 Tank Count: 14441
 Tank Tag: '9322-4
 Tank Contents: LPG
 Tank Type: LPG
 Facility Status: OPEN

114

**506 CHARRINGTON CT
FT COLLINS, CO**

**CO ERNS S104303668
N/A**

CO ERNS:

Facility Id: CO99-266
 Event Date: 08/04/1999
 Time Entered Into System: 1000
 Date Entered Into System: 09/21/1999
 Date Reported : 08/05/1999
 Time Reported: 11:15
 National Response Center:
 Notified: No
 Number: Not reported
 Mile Post: Not reported
 Notified Name: Not reported
 Source of Spill: Fixed Facility
 Source Type: Not reported
 Report Taken By: STEWART, TOM
 Medium Affected: Not reported
 Waterway Affected: Not reported
 Cause of Spill: Other
 Responders: FT COLLINS FIRE DEPARTMENT
 LARIMER COUNTY HEALTH DEPT
 Source Type: UNDERGROUND TRANSFORMER VAULT
 Material Type: Not reported
 Prp Name: FT COLLINS UTILITIES
 Prp Contact: DAVE PUSCY
 Prp Address: P O BOX 580
 FT COLLINS, CO 80522
 Prp County: LARIMER
 Prp Phone: 970-221-6293
 Prp Fax: Not reported
 Material Spilled: OILS,MISC:MINERAL
 Quantity Spilled: 16
 Units: Gallons
 Amount Released to Water: 0
 Flag : 1
 Number Rep : 0
 Time Entered : / /
 Deaths: 0
 Injuries: 0
 Evacuation: Not reported
 Evacuation Number: 0
 Information From: Not reported
 Cause Info : CARTON WAS DISCOVERED TO BE DAMAGED FROM OTHER FREIGHT FALLING ON IT.
 Responders : SPILL WAS CLEANED AND REST OF FREIGHT WAS SENT TO DESTINATION.
 Responders Action : SPILL WAS CLEANED.

MAP FINDINGS
FOCUS MAP 6

Map ID	Site	Database(s)	EPA ID Number
	<p>(Continued)</p> <p>Comments : SOME OF THE OIL ENTERED A NEARBY STORM DRAIN. A VAC TRUCK WAS USED TO RECOVERAS MUCH OF THE OIL AS POSSIBLE.</p> <p>Additional : Not reported</p> <p>Caller Name : PUSCY, DAVE</p> <p>Confidential : No</p> <p>Caller Orgzn : FT COLLINS UTILITIES</p> <p>Caller Address : P O BOX 580</p> <p>FT COLLINS, CO 80522</p> <p>Caller County : LARIMER</p> <p>Caller Tele : 970-221-6293- -</p>		S104303668
115	<p>COORS BIOTECH R&D CENTER 6204 SOUTH COLLEGE AVE FORT COLLINS, CO 80525</p> <p>RCRAInfo: Owner: COORS BIOTECH INC (303) 252-3000 EPA ID: COD983777244 Contact: BILL LAUDERDALE (303) 226-6777 Classification: Small Quantity Generator TSD Activities: Not reported Violation Status: No violations found NY MANIFEST</p> <p>Click this hyperlink while viewing on your computer to access additional NY MANIFEST detail in the EDR Site Report.</p> <p>FINDS: Other Pertinent Environmental Activity Identified at Site: RESOURCE CONSERVATION AND RECOVERY ACT INFORMATION SYSTEM</p>	RCRA-SQG FINDS	1000599903 COD983777244
115	<p>SCOTT NELSON 6220 S COLLEGE FORT COLLINS, CO 80524</p> <p>UST: Facility ID: 10386 Owner Name: C SCOT NELSON Owner Address: 1400 E MULBERRY FORT COLLINS, CO 80524 Owner ID: 1347 Tank ID: 28112 Tank Count: 22615 Tank Tag: '10386-1 Tank Type: UST Facility Status: Not reported Tank Owner: Not reported Tank Capacity: 10000 Tank Chemical: Z Hazardous Substance</p>	UST	U003123052 N/A

MAP FINDINGS
FOCUS MAP 6

Map ID	Site	Database(s)	EPA ID Number
115	NELHAM INVESTMENTS 6220 S COLLEGE AVE FORT COLLINS, CO 80525 LUST: Log Date: 02/14/92 Event ID: 3560 Status: Closed	LUST	S102720430 N/A
115	FT COLLINS SOUTH U-PUMP-IT 6250 S COLLEGE AVE FORT COLLINS, CO 80521 LUST: Log Date: 04/30/93 Event ID: 1249 Status: Closed Log Date: 05/11/94 Event ID: 1260 Status: Closed Log Date: 09/14/98 Event ID: 6849 Status: Closed	LUST	S105143581 N/A
115	U-PUMP-IT #812 6250 S COLLEGE AVE FORT COLLINS, CO 80521 CO TRUST: Facility ID: 11336 RAP ID: 2005 Payee Name: PEERLESS TYRE COMPANY Event ID : 6849 Petro Storage Tank Commission Date: Not reported Facility ID: 11336 RAP ID: 5733 Payee Name: PEERLESS TYRE COMPANY Event ID : 6849 Petro Storage Tank Commission Date: Not reported Facility ID: 11336 RAP ID: 1406 Payee Name: PEERLESS TYRE COMPANY Event ID : 6849 Petro Storage Tank Commission Date: Not reported Facility ID: 11336 RAP ID: 7411 Payee Name: PEERLESS TYRE COMPANY Event ID : 6849 Petro Storage Tank Commission Date: Not reported Facility ID: 11336 RAP ID: 977	UST CO TRUST	U003748782 N/A

MAP FINDINGS
FOCUS MAP 6

Map ID Site Database(s) EPA ID Number

U-PUMP-IT #812 (Continued)

U003748782

Payee Name: PEERLESS TYRE COMPANY
Event ID : 6849
Petro Storage Tank Commission Date: 2/2/1996

Facility ID: 11336
RAP ID: 10954
Payee Name: PEERLESS TYRE COMPANY
Event ID : 6849
Petro Storage Tank Commission Date: Not reported

Facility ID: 11336
RAP ID: 4341
Payee Name: PEERLESS TYRE COMPANY
Event ID : 6849
Petro Storage Tank Commission Date: Not reported

Facility ID: 11336
RAP ID: 3080
Payee Name: PEERLESS TYRE COMPANY
Event ID : 6849
Petro Storage Tank Commission Date: Not reported

Facility ID: 11336
RAP ID: 9682
Payee Name: PEERLESS TYRE COMPANY
Event ID : 6849
Petro Storage Tank Commission Date: Not reported

UST:

Facility ID: 11336
Owner Name: PEERLESS TYRE
Owner Address: 5000 KINGSTON ST
 DENVER, CO 80239
Owner ID: 1851
Tank ID: 31168
Tank Count: 14441
Tank Tag: '11336-1
Tank Type: UST
Facility Status: OPEN
Tank Owner: Not reported
Tank Capacity: 12000
Tank Chemical: Gasoline

Facility ID: 11336
Owner Name: PEERLESS TYRE
Owner Address: 5000 KINGSTON ST
 DENVER, CO 80239
Owner ID: 1851
Tank ID: 31170
Tank Count: 14441
Tank Tag: '11336-3
Tank Type: UST
Facility Status: OPEN
Tank Owner: Not reported
Tank Capacity: 12000
Tank Chemical: Gasoline

MAP FINDINGS
FOCUS MAP 6

Map ID	Site	Database(s)	EPA ID Number
	U-PUMP-IT #812 (Continued)		U003748782
	Facility ID: 11336 Owner Name: PEERLESS TYRE Owner Address: 5000 KINGSTON ST DENVER, CO 80239 Owner ID: 1851 Tank ID: 31171 Tank Count: 14441 Tank Tag: '11336-4 Tank Type: UST Facility Status: OPEN Tank Owner: Not reported Tank Capacity: 4000 Tank Chemical: 4 - Diesel Facility ID: 11336 Owner Name: PEERLESS TYRE Owner Address: 5000 KINGSTON ST DENVER, CO 80239 Owner ID: 1851 Tank ID: 31169 Tank Count: 22615 Tank Tag: '11336-2 Tank Type: UST Facility Status: Not reported Tank Owner: Not reported Tank Capacity: 4000 Tank Chemical: Gasoline		
116	RUDY S STAR SERVICE INCORPORATED 6322 SOUTH COLLEGE AVENUE FORT COLLINS, CO 80525	RCRA-SQG FINDS	1000471952 COD983774027
	RCRAInfo: Owner: RUDY GURULE (970) 204-9929 EPA ID: COD983774027 Contact: Not reported Classification: Conditionally Exempt Small Quantity Generator TSD Activities: Not reported Violation Status: No violations found FINDS: Other Pertinent Environmental Activity Identified at Site: RESOURCE CONSERVATION AND RECOVERY ACT INFORMATION SYSTEM		
117	FENDER MENDERS OF FORT COLLINS,INC 6508 SOUTH COLLEGE FORT COLLINS, CO 80525	RCRA-SQG FINDS	1004679111 COD982581514

MAP FINDINGS
FOCUS MAP 6

Map ID	Site	Database(s)	EPA ID Number
	FENDER MENDERS OF FORT COLLINS,INC (Continued)		1004679111
	RCRAInfo: Owner: KEN DOILE (999) 999-9999 EPA ID: COD982581514 Contact: KENNETH DOILE (303) 223-9928 Classification: Conditionally Exempt Small Quantity Generator TSDF Activities: Not reported Violation Status: No violations found FINDS: Other Pertinent Environmental Activity Identified at Site: AEROMETRIC INFORMATION RETRIEVAL SYSTEM/AIRS FACILITY SYSTEM RESOURCE CONSERVATION AND RECOVERY ACT INFORMATION SYSTEM		
118	TRANSPORT SHOP 6570 PORTNER RD FORT COLLINS, CO 80525	LUST	S103853394 N/A
	LUST: Log Date: 10/05/93 Event ID: 629 Status: Closed Log Date: 12/18/91 Event ID: 671 Status: Closed Log Date: 11/29/91 Event ID: 701 Status: Closed Log Date: 07/05/91 Event ID: 702 Status: Closed		
118	LARIMER TRANSPORT SHOP 6570 PORTNER RD FORT COLLINS, CO 80525	UST	U003748451 N/A
	UST: Facility ID: 8696 Owner Name: CITY OF FORT COLLINS Owner Address: 835 N WOOD ST PO BOX 580 FORT COLLINS, CO 80524 Owner ID: 1120 Tank ID: 22745 Tank Count: 14441 Tank Tag: '8696-1 Tank Type: UST Facility Status: OPEN Tank Owner: Not reported Tank Capacity: 10000 Tank Chemical: Gasoline		

MAP FINDINGS
FOCUS MAP 6

Map ID Site Database(s) EPA ID Number

LARIMER TRANSPORT SHOP (Continued)

U003748451

Facility ID: 8696
Owner Name: CITY OF FORT COLLINS
Owner Address: 835 N WOOD ST PO BOX 580
FORT COLLINS, CO 80524
Owner ID: 1120
Tank ID: 22746
Tank Count: 14441
Tank Tag: '8696-2
Tank Type: UST
Facility Status: OPEN
Tank Owner: Not reported
Tank Capacity: 20000
Tank Chemical: 4 - Diesel

Facility ID: 8696
Owner Name: CITY OF FORT COLLINS
Owner Address: 835 N WOOD ST PO BOX 580
FORT COLLINS, CO 80524
Owner ID: 1120
Tank ID: 22747
Tank Count: 14441
Tank Tag: '8696-3
Tank Type: UST
Facility Status: OPEN
Tank Owner: Not reported
Tank Capacity: 10000
Tank Chemical: Gasoline

Facility ID: 8696
Owner Name: CITY OF FORT COLLINS
Owner Address: 835 N WOOD ST PO BOX 580
FORT COLLINS, CO 80524
Owner ID: 1120
Tank ID: 22749
Tank Count: 14441
Tank Tag: '8696-5
Tank Type: UST
Facility Status: OPEN
Tank Owner: Not reported
Tank Capacity: 1000
Tank Chemical: 6 - Used Oil (Waste Oil)

Facility ID: 8696
Owner Name: CITY OF FORT COLLINS
Owner Address: 835 N WOOD ST PO BOX 580
FORT COLLINS, CO 80524
Owner ID: 1120
Tank ID: 22748
Tank Count: 22615
Tank Tag: '8696-4
Tank Type: UST
Facility Status: Not reported
Tank Owner: Not reported
Tank Capacity: 1000
Tank Chemical: 6 - Used Oil (Waste Oil)

MAP FINDINGS
FOCUS MAP 6

Map ID	Site	Database(s)	EPA ID Number
--------	------	-------------	---------------

118	FORT COLLINS - CITY OF 6570 PORTNER ROAD FORT COLLINS, CO 80525	RCRA-SQG FINDS	1000391619 COD980959878
-----	--	---------------------------	------------------------------------

RCRAInfo:

Owner: CITY OF FORT COLLINS
(999) 999-9999
EPA ID: COD980959878
Contact: MARGIT HENTSCHEL
(303) 224-6179

Classification: Conditionally Exempt Small Quantity Generator
TSDF Activities: Not reported

Violation Status: Violations exist

Regulation Violated:	268.7(a)(6)
Area of Violation:	GENRATOR-SQG REQUIREMENTS
Date Violation Determined:	11/05/1998
Actual Date Achieved Compliance:	10/16/1999
Regulation Violated:	262.34(d)
Area of Violation:	GENRATOR-SQG REQUIREMENTS
Date Violation Determined:	11/05/1998
Actual Date Achieved Compliance:	10/16/1999

Penalty Summary:

Penalty Description	Penalty Date	Penalty Amount	Lead Agency
Final Monetary Penalty	10/16/1998	9205	EPA
Final SEP Credit	10/16/1998	32102	EPA

There are 2 violation record(s) reported at this site:

<u>Evaluation</u>	<u>Area of Violation</u>	<u>Date of Compliance</u>
Non-Financial Record Review	GENRATOR-SQG REQUIREMENTS	19991016
	GENRATOR-SQG REQUIREMENTS	19991016

FINDS:

Other Pertinent Environmental Activity Identified at Site:
RESOURCE CONSERVATION AND RECOVERY ACT INFORMATION SYSTEM

119	7-ELEVEN NUMBER 32276 6600 SOUTH COLLEGE AVENUE FORT COLLINS, CO 80524	FINDS	1005678199 110002457038
-----	---	--------------	------------------------------------

FINDS:

Other Pertinent Environmental Activity Identified at Site:
AEROMETRIC INFORMATION RETRIEVAL SYSTEM/AIRS FACILITY SYSTEM
NATIONAL EMISSIONS INVENTORY

MAP FINDINGS
FOCUS MAP 6

Map ID	Site	Database(s)	EPA ID Number
119	7 ELEVEN #32276 6600 S COLLEGE AVE FORT COLLINS, CO 80525	LUST UST	U003700501 N/A
	LUST: Log Date: 11/16/04 Event ID: 9664 Status: Closed Log Date: 05/13/05 Event ID: 9788 Status: Closed UST: Facility ID: 15034 Owner Name: 7-ELEVEN INC - ATTN GASOLINE ACCOUNTING Owner Address: PO BOX 711 DALLAS, TX 75221 Owner ID: 5230 Tank ID: 33008 Tank Count: 14441 Tank Tag: '15034-1 Tank Type: UST Facility Status: OPEN Tank Owner: Not reported Tank Capacity: 10000 Tank Chemical: Gasoline Facility ID: 15034 Owner Name: 7-ELEVEN INC - ATTN GASOLINE ACCOUNTING Owner Address: PO BOX 711 DALLAS, TX 75221 Owner ID: 5230 Tank ID: 33009 Tank Count: 14441 Tank Tag: '15034-2 Tank Type: UST Facility Status: OPEN Tank Owner: Not reported Tank Capacity: 10000 Tank Chemical: Gasoline Facility ID: 15034 Owner Name: 7-ELEVEN INC - ATTN GASOLINE ACCOUNTING Owner Address: PO BOX 711 DALLAS, TX 75221 Owner ID: 5230 Tank ID: 33010 Tank Count: 14441 Tank Tag: '15034-3 Tank Type: UST Facility Status: OPEN Tank Owner: Not reported Tank Capacity: 10000 Tank Chemical: Gasoline		

MAP FINDINGS
FOCUS MAP 6

Map ID	Site	Database(s)	EPA ID Number
119	ROCKY MOUNTAIN SAFETY SERVICE, INCORPORATED 6617 SOUTH COLLEGE AVENUE FORT COLLINS, CO 80525	FINDS	1006587306 110002462727
	FINDS: Other Pertinent Environmental Activity Identified at Site: AEROMETRIC INFORMATION RETRIEVAL SYSTEM/AIRS FACILITY SYSTEM		
120	KANSAS BRICK AND TILE 1.5 MI S OF TRILBY RD ON FT COLLINS, CO 80526	RCRA-SQG FINDS	1000978477 CO0000939819
	RCRAInfo: Owner: KANSAS BRICK AND TILE (800) 999-0480 EPA ID: CO0000939819 Contact: HUGH MAUCH (316) 792-2472 Classification: Small Quantity Generator TSDF Activities: Not reported Violation Status: No violations found		
	FINDS: Other Pertinent Environmental Activity Identified at Site: RESOURCE CONSERVATION AND RECOVERY ACT INFORMATION SYSTEM		
121	PIONEER SAND 6705 S COLLEGE AVE FORT COLLINS, CO 80525	AST	U003967801 N/A
	AST: Facility ID: 16714 Owner ID: 19523 Owner: LPG UNKNOWN OWNER Owner Address: DIVISION OF OIL & PUBLIC SAFETY DENVER, CO 80202 Owner County: DENVER Capacity: 1000 Tank ID: 36630 Tank Owner: Not reported Tank Count: 14441 Tank Tag: '16714-1 Tank Contents: LPG Tank Type: LPG Facility Status: OPEN		

MAP FINDINGS
FOCUS MAP 6

Map ID	Site	Database(s)	EPA ID Number
121	PIONEER SAND COMPANY 6705 SOUTH COLLEGE AVENUE FORT COLLINS, CO 80525	FINDS	1005678198 110002458420
	FINDS: Other Pertinent Environmental Activity Identified at Site: AEROMETRIC INFORMATION RETRIEVAL SYSTEM/AIRS FACILITY SYSTEM		
122	FOSSIL CREEK NURSERY 7029 S. COLLEGE AVE FORT COLLINS, CO 80525	FTTS INSP	1007278475 N/A
	FTTS Insp: Region: 03 Inspected Date: 08/17/1994 Insp Number: 19940817R3005 2 Violation occurred: Yes Inspector: BOYER Investigation Type: AHERA, Enforcement, SEE Conducted Facility Function: User Investig Reason: Not reported Legislation Code: TSCA Region: 08 Inspected Date: 06/19/2003 Insp Number: 2003061921538 2 Violation occurred: No Inspector: TERRELL, DON Investigation Type: Use General Agriculture Facility Function: User Investig Reason: Not reported Legislation Code: FIFRA		
122	FOSSIL CREEK NURSERY 7029 SO. COLLEGE AVE. FT. COLLINS, CO 80525	FINDS	1008154918 110020506754
	FINDS: Other Pertinent Environmental Activity Identified at Site: NATIONAL COMPLIANCE DATABASE SYSTEM		
122	FOSSIL CREEK NURSERY INC 7029 S COLLEGE AVE FORT COLLINS, CO 80525	RCRA-SQG FINDS	1004680377 COR000015875

MAP FINDINGS
FOCUS MAP 6

Map ID	Site	Database(s)	EPA ID Number
	FOSSIL CREEK NURSERY INC (Continued)		1004680377
	RCRAInfo: Owner: JACK FETIG (970) 226-4924 EPA ID: COR000015875 Contact: MATT UNGER (970) 226-4924 Classification: Conditionally Exempt Small Quantity Generator TSDF Activities: Not reported Violation Status: No violations found FINDS: Other Pertinent Environmental Activity Identified at Site: INTEGRATED COMPLIANCE INFORMATION SYSTEM NATIONAL COMPLIANCE DATABASE SYSTEM RESOURCE CONSERVATION AND RECOVERY ACT INFORMATION SYSTEM		
123	509 KIM DRIVE 509 KIM DRIVE FORT COLLINS, CO 80525 Click this hyperlink while viewing on your computer to access additional ERNS detail in the EDR Site Report.	ERNS	2002628700 N/A
124	SCHRADER OIL COMPANY STORE #290 7602 SOUTH COLLEGE AVENUE FORT COLLINS, CO 80525 FINDS: Other Pertinent Environmental Activity Identified at Site: AEROMETRIC INFORMATION RETRIEVAL SYSTEM/AIRS FACILITY SYSTEM NATIONAL EMISSIONS INVENTORY	FINDS	1005678191 110002356673
124	SCHRADERS COUNTRY STORE #290 7602 S COLLEGE AVE FORT COLLINS, CO 80526	UST	U003663140 N/A

MAP FINDINGS
FOCUS MAP 6

Map ID Site Database(s) EPA ID Number

SCHRADERS COUNTRY STORE #290 (Continued)

U003663140

UST:

Facility ID: 15021
Owner Name: SCHRADER OIL CO
Owner Address: 320 N COLLEGE AVE
FORT COLLINS, CO 80524

Owner ID: 4743
Tank ID: 32987
Tank Count: 14441
Tank Tag: '15021-1
Tank Type: UST
Facility Status: OPEN
Tank Owner: Not reported
Tank Capacity: 10000
Tank Chemical: Gasoline

Facility ID: 15021
Owner Name: SCHRADER OIL CO
Owner Address: 320 N COLLEGE AVE
FORT COLLINS, CO 80524

Owner ID: 4743
Tank ID: 32988
Tank Count: 14441
Tank Tag: '15021-2
Tank Type: UST
Facility Status: OPEN
Tank Owner: Not reported
Tank Capacity: 10000
Tank Chemical: Gasoline

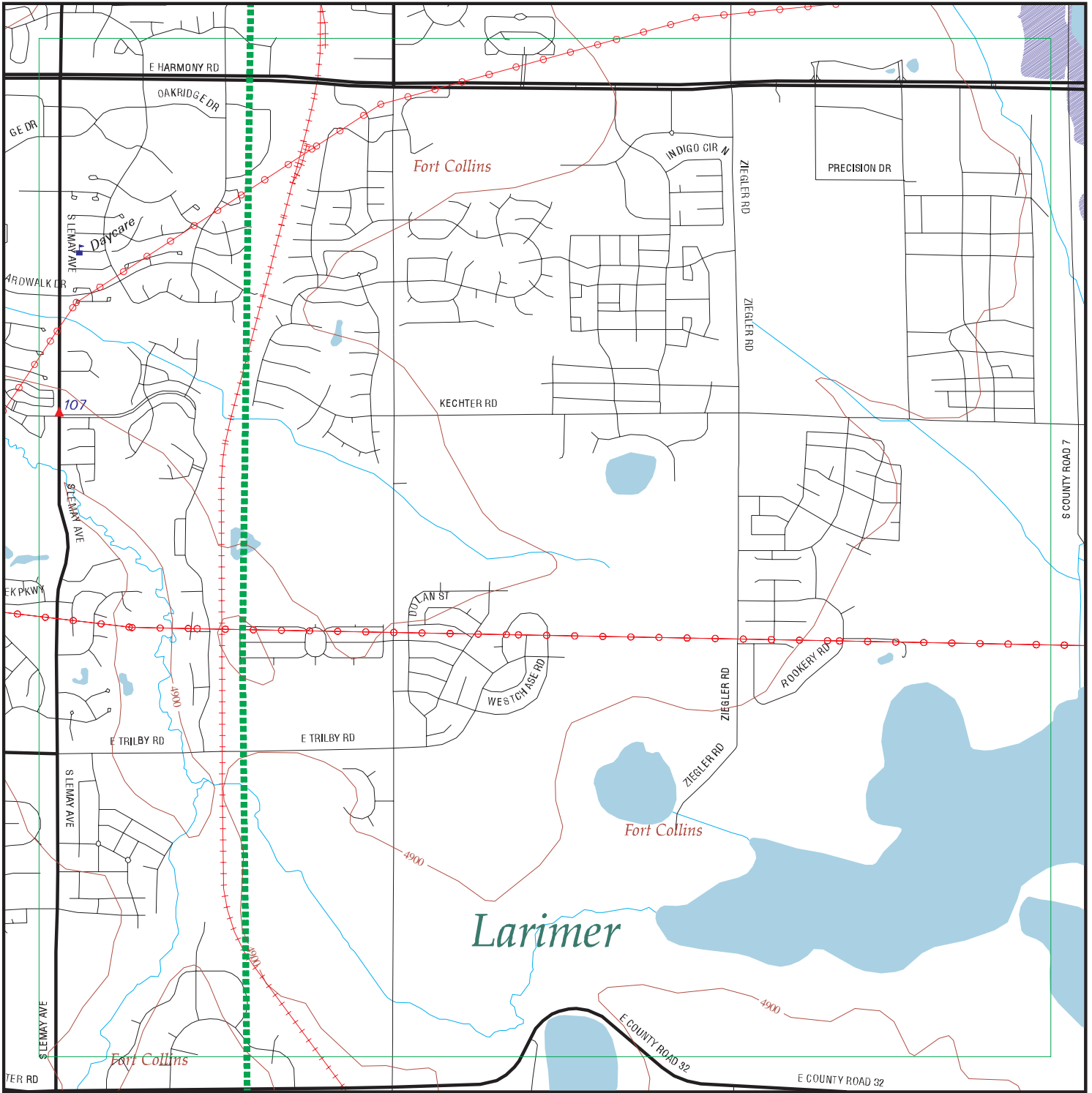
Facility ID: 15021
Owner Name: SCHRADER OIL CO
Owner Address: 320 N COLLEGE AVE
FORT COLLINS, CO 80524

Owner ID: 4743
Tank ID: 32989
Tank Count: 14441
Tank Tag: '15021-3
Tank Type: UST
Facility Status: OPEN
Tank Owner: Not reported
Tank Capacity: 8000
Tank Chemical: 4 - Diesel

FOCUS MAP 6 ORPHAN SUMMARY

City	EDR ID	Site Name	Site Address	Zip	Database(s)
FORT COLLINS	S102052030	CHEVRON #70243	1600 S COLLEGE AVE FORT COLLINS	80525	LUST, CO TRUST
FORT COLLINS	1004678773	ARAP ROOS NAT FOR/PAWNEE NAT GRASSLAND	1311 S COLLEGE, 2ND FLOOR	80526	RCRA-SQG, FINDS
FORT COLLINS	1004678775	ARAP ROOS NAT FOR/PAWNEE NAT GR-REDFEATH	1311 S COLLEGE, 3RD FLOOR	80526	RCRA-SQG, FINDS
FORT COLLINS	1004680086	WAL-MART #1008	4625 S MASON	80526	RCRA-SQG, FINDS
FORT COLLINS	S102327675	MARKLEY MOTORS	3432 MCCLELLAND DR FORT COLLINS	80525	LUST, CO TRUST
FORT COLLINS	U003196287	HARRIS MARINE CENTER	7301 S W FRONTAGE RD	80525	UST, CO TRUST, AST
LOVELAND	U003967746	WESTSIDE CONOCO	5649 HWY 34	80538	AST
LOVELAND	U003967885	PHILLIPS 66 PROPANE	900 E HWY 402	80538	AST
LOVELAND	1007839005	WATERFORD PLACE APARTMENTS	NE OF HWY 287 & 14 ST	80538	FINDS, VCP

Focus Map 7



EDR DataMap™ - Environmental Atlas™

287 Corridor-N I-25 EIS

Legend

- | | | | | |
|--------------------|-------------------------|-------------|-------------------|--------------|
| Roads | Waterways | Powerlines | Water | Listed Sites |
| Major Roads | Railroads | Pipelines | Superfund Sites | |
| Contour Lines | Study Boundary | Fault Lines | Federal DOD Sites | |
| 100-Yr Flood Zones | Indian Reservations BIA | | | |



Scale in Miles

FOCUS MAP 7 SUMMARY

<u>Database</u>	<u>Total Plotted</u>
<u>FEDERAL ASTM STANDARD</u>	
NPL	0
Proposed NPL	0
CERCLIS	0
CERC-NFRAP	0
CORRACTS	0
RCRA TSD	0
RCRA Lg. Quan. Gen.	0
RCRA Sm. Quan. Gen.	0
ERNS	0
<u>STATE ASTM STANDARD</u>	
State Haz. Waste	N/A
State Landfill	0
LUST	1
CO TRUST	0
UST	0
INDIAN UST	0
INDIAN LUST	0
VCP	0
<u>FEDERAL ASTM SUPPLEMENTAL</u>	
CONSENT	0
ROD	0
Delisted NPL	0
FINDS	0
HMIRS	0
MLTS	0
MINES	0
NPL Liens	0
PADS	0
US ENG CONTROLS	0
DOD	0
INDIAN RESERV	0
FUDS	0
ODI	0
UMTRA	0
RAATS	0
TRIS	0
TSCA	0
SSTS	0
FTTS	0
<u>STATE OR LOCAL ASTM SUPPLEMENTAL</u>	
Historical Landfill	0

FOCUS MAP 7 SUMMARY

<u>Database</u>	<u>Total Plotted</u>
AST	0
CO ERNS	0
Methane Site	0
UMTRA	0
CDL	0
DRYCLEANERS	0
Methane Investigation	0
 <u>EDR PROPRIETARY HISTORICAL DATABASES</u>	
Coal Gas	0
 <u>BROWNFIELDS DATABASES</u>	
US BROWNFIELDS	0
US INST CONTROL	0
AUL	0
VCP	0

NOTES:

Sites may be listed in more than one database

N/A = This State does not maintain a SHWS list. See the Federal CERCLIS list.

MAP FINDINGS
FOCUS MAP 7

<u>Map ID</u>	<u>Site</u>	<u>Database(s)</u>	<u>EPA ID Number</u>
---------------	-------------	--------------------	----------------------

Coal Gas Site Search: No site was found in a search of Real Property Scan's ENVIROHAZ database.

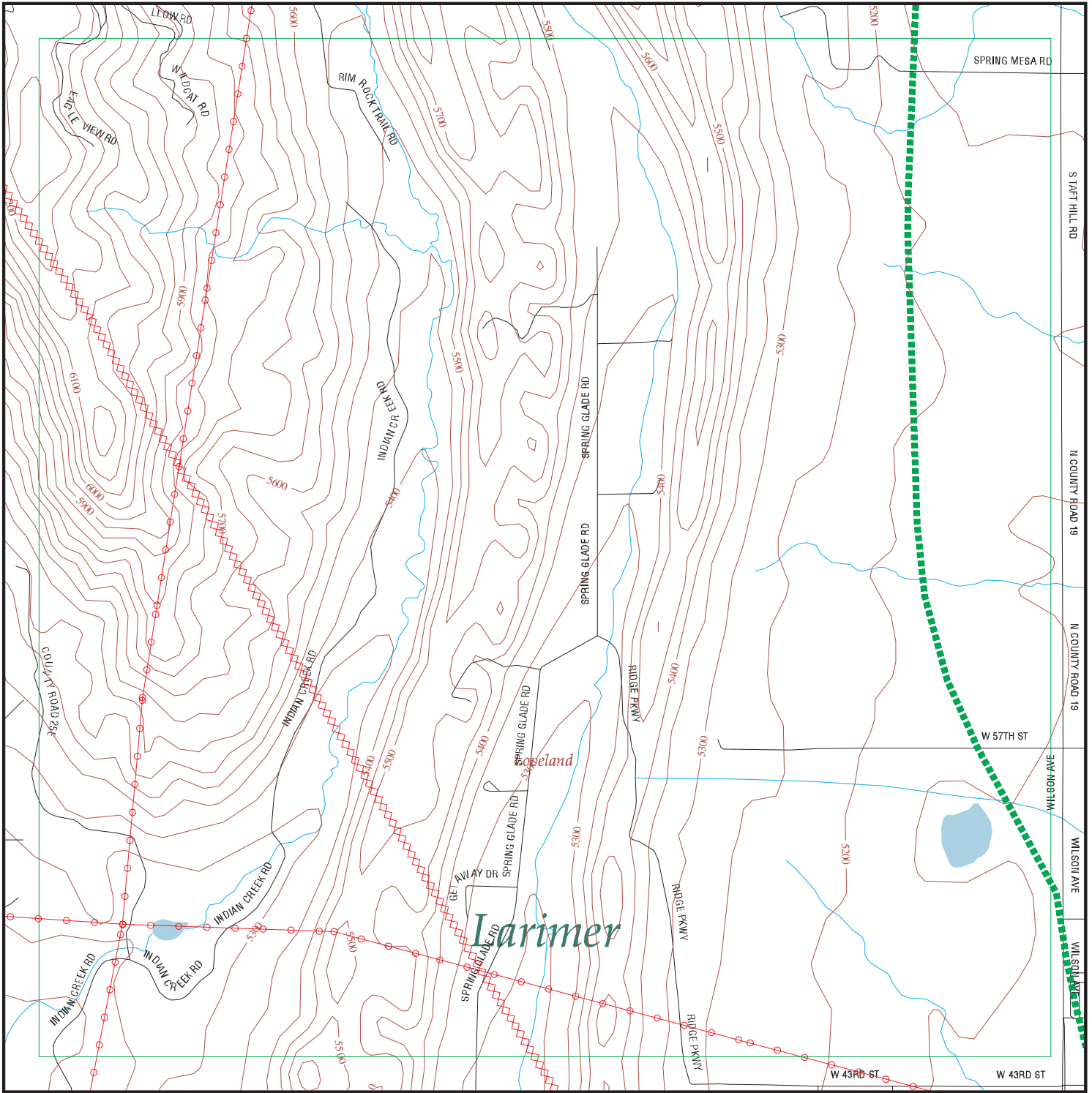
107	SOUTHRIDGE GOLF COURSE 5750 S LEMAY AVE FORT COLLINS, CO 80525	LUST	S103445055 N/A
------------	---	-------------	---------------------------

LUST:
Log Date: 11/24/98
Event ID: 7040
Status: Closed

FOCUS MAP 7 ORPHAN SUMMARY

City	EDR ID	Site Name	Site Address	Zip	Database(s)
FORT COLLINS	1007275782	DONATH LAKE FARM NURSERY	8420 S. COUNTY RD 13	80525	FTTS INSP
FORT COLLINS	A100270422	HORSETOOTH SOUTH BAY	LARIMER COUNTY PARKS	80525	AST
FT COLLINS	1008181539	HARMONY ROAD MOBILE HOME	2500 E HARMONY	80525	FTTS INSP
FT. COLLINS	1008178875	DONATH LAKE FARM NURSERY	8420 SOUTH COUNTY ROAD 13	80525	FTTS INSP

Focus Map 8



EDR DataMap™ - Environmental Atlas™

287 Corridor-N I-25 EIS

Legend

- | | | | | |
|--------------------|-------------------------|-------------|-------------------|--------------|
| Roads | Waterways | Powerlines | Water | Listed Sites |
| Major Roads | Railroads | Pipelines | Superfund Sites | |
| Contour Lines | Study Boundary | Fault Lines | Federal DOD Sites | |
| 100-Yr Flood Zones | Indian Reservations BIA | | | |

Copyright © 2005 EDR, Inc. © 2004 GDT, Inc. Ref. 07/2004. All Rights Reserved.



Scale in Miles

FOCUS MAP 8 ORPHAN SUMMARY

City	EDR ID	Site Name	Site Address	Zip	Database(s)
LOVELAND	U003967746	WESTSIDE CONOCO	5649 HWY 34	80538	AST
LOVELAND	U003967885	PHILLIPS 66 PROPANE	900 E HWY 402	80538	AST
LOVELAND	1007839005	WATERFORD PLACE APARTMENTS	NE OF HWY 287 & 14 ST	80538	FINDS, VCP
LOVELAND	1007264067	GE GLOBAL CONTROLS SERVICES (GEII)	3800 N WILSON AVE UNIT 1	80538	RCRA-SQG

Focus Map 9



EDR DataMap™ - Environmental Atlas™

287 Corridor-N I-25 EIS

Legend

- | | | | | |
|--------------------|-------------------------|-------------|-------------------|--------------|
| Roads | Waterways | Powerlines | Water | Listed Sites |
| Major Roads | Railroads | Pipelines | Superfund Sites | |
| Contour Lines | Study Boundary | Fault Lines | Federal DOD Sites | |
| 100-Yr Flood Zones | Indian Reservations BIA | | | |



Scale in Miles

FOCUS MAP 9 SUMMARY

<u>Database</u>	<u>Total Plotted</u>
<u>FEDERAL ASTM STANDARD</u>	
NPL	0
Proposed NPL	0
CERCLIS	0
CERC-NFRAP	0
CORRACTS	0
RCRA TSD	0
RCRA Lg. Quan. Gen.	0
RCRA Sm. Quan. Gen.	5
ERNS	0
<u>STATE ASTM STANDARD</u>	
State Haz. Waste	N/A
State Landfill	0
LUST	4
CO TRUST	1
UST	6
INDIAN UST	0
INDIAN LUST	0
VCP	0
<u>FEDERAL ASTM SUPPLEMENTAL</u>	
CONSENT	0
ROD	0
Delisted NPL	0
FINDS	8
HMIRS	0
MLTS	0
MINES	0
NPL Liens	0
PADS	0
US ENG CONTROLS	0
DOD	0
INDIAN RESERV	0
FUDS	0
ODI	0
UMTRA	0
RAATS	0
TRIS	0
TSCA	0
SSTS	0
FTTS	0
<u>STATE OR LOCAL ASTM SUPPLEMENTAL</u>	
Historical Landfill	0

FOCUS MAP 9 SUMMARY

<u>Database</u>	<u>Total Plotted</u>
AST	0
CO ERNS	1
Methane Site	0
UMTRA	0
CDL	0
DRYCLEANERS	0
Methane Investigation	0
 <u>EDR PROPRIETARY HISTORICAL DATABASES</u>	
Coal Gas	0
 <u>BROWNFIELDS DATABASES</u>	
US BROWNFIELDS	0
US INST CONTROL	0
AUL	0
VCP	0

NOTES:

Sites may be listed in more than one database

N/A = This State does not maintain a SHWS list. See the Federal CERCLIS list.

MAP FINDINGS
FOCUS MAP 9

Map ID	Site	Database(s)	EPA ID Number
--------	------	-------------	---------------

Coal Gas Site Search: No site was found in a search of Real Property Scan's ENVIROHAZ database.

124	SCHRADER OIL COMPANY STORE #290 7602 SOUTH COLLEGE AVENUE FORT COLLINS, CO 80525	FINDS	1005678191 110002356673
-----	---	--------------	------------------------------------

FINDS:

Other Pertinent Environmental Activity Identified at Site:
AEROMETRIC INFORMATION RETRIEVAL SYSTEM/AIRS FACILITY SYSTEM
NATIONAL EMISSIONS INVENTORY

124	SCHRADERS COUNTRY STORE #290 7602 S COLLEGE AVE FORT COLLINS, CO 80526	UST	U003663140 N/A
-----	---	------------	---------------------------

UST:

Facility ID: 15021
Owner Name: SCHRADER OIL CO
Owner Address: 320 N COLLEGE AVE
FORT COLLINS, CO 80524

Owner ID: 4743
Tank ID: 32987
Tank Count: 14441
Tank Tag: '15021-1
Tank Type: UST
Facility Status: OPEN
Tank Owner: Not reported
Tank Capacity: 10000
Tank Chemical: Gasoline

Facility ID: 15021
Owner Name: SCHRADER OIL CO
Owner Address: 320 N COLLEGE AVE
FORT COLLINS, CO 80524

Owner ID: 4743
Tank ID: 32988
Tank Count: 14441
Tank Tag: '15021-2
Tank Type: UST
Facility Status: OPEN
Tank Owner: Not reported
Tank Capacity: 10000
Tank Chemical: Gasoline

MAP FINDINGS
FOCUS MAP 9

Map ID Site Database(s) EPA ID Number

SCHRADERS COUNTRY STORE #290 (Continued)

U003663140

Facility ID: 15021
Owner Name: SCHRADER OIL CO
Owner Address: 320 N COLLEGE AVE
FORT COLLINS, CO 80524
Owner ID: 4743
Tank ID: 32989
Tank Count: 14441
Tank Tag: '15021-3
Tank Type: UST
Facility Status: OPEN
Tank Owner: Not reported
Tank Capacity: 8000
Tank Chemical: 4 - Diesel

125

**ALPINE AUTOBAHN
7700 S COLLEGE AVE
FORT COLLINS, CO 80525**

**LUST U003124696
UST N/A**

LUST:
Log Date: 11/05/98
Event ID: 6988
Status: Closed

UST:
Facility ID: 5172
Owner Name: FUN CLUB LLC
Owner Address: 7700 S COLLEGE AVE
FORT COLLINS, CO 80525
Owner ID: 2412
Tank ID: 14300
Tank Count: 22615
Tank Tag: '5172-1
Tank Type: UST
Facility Status: Not reported
Tank Owner: Not reported
Tank Capacity: 550
Tank Chemical: Gasoline

125

**ALPINE FUNTIER
7824 S COLLEGE AVE
FORT COLLINS, CO 80525**

**UST U003996144
N/A**

UST:
Facility ID: 17816
Owner Name: FUN CLUB LLC
Owner Address: 7824 S COLLEGE AVE
FORT COLLINS, CO 80528
Owner ID: 20194
Tank ID: 39018
Tank Count: 22615
Tank Tag: '17816-1
Tank Type: UST
Facility Status: Not reported
Tank Owner: Not reported
Tank Capacity: 1000
Tank Chemical: 1 - Unleaded Regular (RUL)

MAP FINDINGS
FOCUS MAP 9

Map ID	Site	Database(s)	EPA ID Number
125	ALPINE FUNTIER 7824 S COLLEGE AVE FORT COLLINS, CO 80525 LUST: Log Date: 06/21/05 Event ID: 9816 Status: Closed	LUST	S106914496 N/A
126	RESTHAVEN MEMORY GARDENS 100 E CR 30 FORT COLLINS, CO 80525 UST: Facility ID: 2865 Owner Name: RESTHAVEN MEMORY GARDENS Owner Address: 101 LARIMER CR 30 FORT COLLINS, CO 80525 Owner ID: 4433 Tank ID: 7856 Tank Count: 22615 Tank Tag: '2865-1 Tank Type: UST Facility Status: Not reported Tank Owner: Not reported Tank Capacity: 1000 Tank Chemical: Gasoline	UST	U003124029 N/A
127	UNITED PARCEL SERVICE 400 W 69TH AVE LOVELAND, CO 80538 RCRAInfo: Owner: BT-OH, LLC (404) 828-6919 EPA ID: COR000200766 Contact: JAMIE DOMENICO (303) 286-6390 Classification: Conditionally Exempt Small Quantity Generator TSD Activities: Not reported Violation Status: No violations found FINDS: Other Pertinent Environmental Activity Identified at Site: RESOURCE CONSERVATION AND RECOVERY ACT INFORMATION SYSTEM	RCRA-SQG FINDS	1004680557 COR000200766

MAP FINDINGS
FOCUS MAP 9

Map ID	Site	Database(s)	EPA ID Number
127	ACCESS COMPUTER PRODUCTS INC 451 W 69TH ST LOVELAND, CO 80538 FINDS: Other Pertinent Environmental Activity Identified at Site: RESOURCE CONSERVATION AND RECOVERY ACT INFORMATION SYSTEM	FINDS	1008218451 110022304022
128	JC TRANSMISSION INC 6804 N GARFIELD LOVELAND, CO 80538 RCRAInfo: Owner: JC TRANSMISSION INC (970) 667-4431 EPA ID: COR000203687 Contact: JON CHEVALIER (970) 667-4431 Classification: Small Quantity Generator TSD Activities: Not reported Violation Status: No violations found FINDS: Other Pertinent Environmental Activity Identified at Site: RESOURCE CONSERVATION AND RECOVERY ACT INFORMATION SYSTEM	RCRA-SQG FINDS	1005904560 COR000203687
129	U S DRUG ENFORCEMENT ADMINISTRATION 5103 GRANITE DR LOVELAND, CO 80538 RCRAInfo: Owner: U S DEA (303) 705-7300 EPA ID: COR000006718 Contact: GREG NOZUM (303) 705-7300 Classification: Small Quantity Generator TSD Activities: Not reported Violation Status: No violations found FINDS: Other Pertinent Environmental Activity Identified at Site: RESOURCE CONSERVATION AND RECOVERY ACT INFORMATION SYSTEM	RCRA-SQG FINDS	1001122886 COR000006718

MAP FINDINGS
FOCUS MAP 9

Map ID	Site	Database(s)	EPA ID Number
130	YAMAHA MOTORSPORTS 3416 NORTH GARFIELD LOVELAND, CO 80538 RCRAInfo: Owner: KURT DIMICK (999) 999-9999 EPA ID: COD121396055 Contact: KURT DIMICK (303) 663-2722 Classification: Small Quantity Generator TSD Activities: Not reported Violation Status: No violations found FINDS: Other Pertinent Environmental Activity Identified at Site: RESOURCE CONSERVATION AND RECOVERY ACT INFORMATION SYSTEM	RCRA-SQG FINDS	1000146363 COD121396055
131	ALPINE #2 5009 N GARFIELD AVE LOVELAND, CO 80537 LUST: Log Date: 09/05/89 Event ID: 5542 Status: Closed Log Date: 05/05/99 Event ID: 7444 Status: Closed CO TRUST: Facility ID: 10247 RAP ID: 2096 Payee Name: CONOCOPHILLIPS COMPANY Event ID : 5542 Petro Storage Tank Commission Date: Not reported Facility ID: 10247 RAP ID: 29 Payee Name: CONOCOPHILLIPS COMPANY Event ID : 5542 Petro Storage Tank Commission Date: 3/22/1991 Facility ID: 10247 RAP ID: 8439 Payee Name: CONOCOPHILLIPS COMPANY Event ID : 5542 Petro Storage Tank Commission Date: Not reported	LUST UST CO TRUST	U003119806 N/A

MAP FINDINGS
FOCUS MAP 9

Map ID Site Database(s) EPA ID Number

ALPINE #2 (Continued)

U003119806

UST:

Facility ID: 10247
Owner Name: ALPINE STATION
Owner Address: 3790 WADSWORTH BLVD
WHEAT RIDGE, CO 80033
Owner ID: 18816
Tank ID: 27664
Tank Count: 14441
Tank Tag: '10247-4
Tank Type: UST
Facility Status: OPEN
Tank Owner: Not reported
Tank Capacity: 10000
Tank Chemical: 1 - Unleaded Regular (RUL)

Facility ID: 10247
Owner Name: ALPINE STATION
Owner Address: 3790 WADSWORTH BLVD
WHEAT RIDGE, CO 80033
Owner ID: 18816
Tank ID: 27665
Tank Count: 14441
Tank Tag: '10247-5
Tank Type: UST
Facility Status: OPEN
Tank Owner: Not reported
Tank Capacity: 10000
Tank Chemical: 2 - Unleaded Mid-Grade (MUL)

Facility ID: 10247
Owner Name: ALPINE STATION
Owner Address: 3790 WADSWORTH BLVD
WHEAT RIDGE, CO 80033
Owner ID: 18816
Tank ID: 27666
Tank Count: 14441
Tank Tag: '10247-6
Tank Type: UST
Facility Status: OPEN
Tank Owner: Not reported
Tank Capacity: 10000
Tank Chemical: 3 - Unleaded Premium (PUL)

Facility ID: 10247
Owner Name: ALPINE STATION
Owner Address: 3790 WADSWORTH BLVD
WHEAT RIDGE, CO 80033
Owner ID: 18816
Tank ID: 27661
Tank Count: 22615
Tank Tag: '10247-1
Tank Type: UST
Facility Status: Not reported
Tank Owner: Not reported
Tank Capacity: 6000
Tank Chemical: Gasoline

MAP FINDINGS
FOCUS MAP 9

Map ID	Site	Database(s)	EPA ID Number
	ALPINE #2 (Continued)		U003119806
	Facility ID: 10247 Owner Name: ALPINE STATION Owner Address: 3790 WADSWORTH BLVD WHEAT RIDGE, CO 80033 Owner ID: 18816 Tank ID: 27662 Tank Count: 22615 Tank Tag: '10247-2 Tank Type: UST Facility Status: Not reported Tank Owner: Not reported Tank Capacity: 6000 Tank Chemical: Gasoline Facility ID: 10247 Owner Name: ALPINE STATION Owner Address: 3790 WADSWORTH BLVD WHEAT RIDGE, CO 80033 Owner ID: 18816 Tank ID: 27663 Tank Count: 22615 Tank Tag: '10247-3 Tank Type: UST Facility Status: Not reported Tank Owner: Not reported Tank Capacity: 6000 Tank Chemical: Gasoline		
132	LAURENCE EDMONDSON ELEMENTARY 307 W 49TH ST LOVELAND, CO 80537	UST	U003121830 N/A
	UST: Facility ID: 6475 Owner Name: CITY OF LOVELAND Owner Address: 200 N WILSON ST LOVELAND, CO 80537 Owner ID: 1158 Tank ID: 17253 Tank Count: 22615 Tank Tag: '6475-1 Tank Type: UST Facility Status: Not reported Tank Owner: Not reported Tank Capacity: 6000 Tank Chemical: Gasoline		
132	EDMONSON ELEMENTRY SCHOOL 307 W 49TH LOVELAND, CO 80538	LUST	S102720438 N/A
	LUST: Log Date: 12/05/91 Event ID: 791 Status: Closed		

MAP FINDINGS
FOCUS MAP 9

Map ID	Site	Database(s)	EPA ID Number
132	LAURENE EDMONDSON ELEMENTARY SCHOOL 307 WEST 49TH STREET LOVELAND, CO 80538	FINDS	1008274805 110021652442
	FINDS: Other Pertinent Environmental Activity Identified at Site: NATIONAL CENTER FOR EDUCATION STATISTICS		
133	4502 SUNSHINE CIRCLE LOVELAND, CO	CO ERNS	S104889363 N/A
	CO ERNS: Facility Id: 2001-34 Event Date: 01/22/2001 Time Entered Into System: 0 Date Entered Into System: 01/29/2001 Date Reported : 01/26/2001 Time Reported: Not reported National Response Center: Notified: No Number: Not reported Mile Post: Not reported Notified Name: PETE LAUX, HMWMD; VICTOR SAINZ, WQCD Source of Spill: Aboveground Tank Source Type: Not reported Report Taken By: JONES, JANET Medium Affected: Land Waterway Affected: Not reported Cause of Spill: Land, Other Responders: LOVELAND FIRE DEPARTMENT Source Type: AUXILLARY DIESEL TANK ON BACK OF TRUCK Material Type: Not reported Prp Name: CONNELL RESOURCES Prp Contact: DAN SELF Prp Address: CO Prp County: Not reported Prp Phone: 970-223-3151 Prp Fax: Not reported Material Spilled: DIESEL Quantity Spilled: 30 Units: Gallons Amount Released to Water: 30 G Flag : 1 Number Rep : 0 Time Entered : / / Deaths: Not reported Injuries: Not reported Evacuation: Not reported Evacuation Number: 0 Information From: Not reported Cause Info : MOTOR KICKED ON Responders : LARIMER COUNTY HEALTH (RICH GROSSMAN) AND STEWART ENVIRONMENTAL (TOM NORMAL) HAVE BEEN NOTIFIED. Responders Action : COMPANY IS WORKING ON REMEDIATION PLAN. LOVELAND FIRE DEPARTMENT RESPONDED TO SITE ON 01/24/01. Comments : 20-30 GALLONS OF DIESEL WENT TO A STORM WATER DRAIN WHEN THE AUXILLARY DIESEL TANK'S MOTOR KICKED ON. THE DRAIN OUTFALLS INTO A GRASSY AREA		

MAP FINDINGS
FOCUS MAP 9

Map ID Site Database(s) EPA ID Number

(Continued)

S104889363

BETWEEN HOUSES.

Additional : Not reported
Caller Name : SELF, DAN
Confidential : No
Caller Orgzn : CONNELL RESOURCES
Caller Address :
 CO
Caller County : Not reported
Caller Tele : 970-223-3151 -

134

**ENSCO FIELD SERVICES
4301 N TAFT AVE
LOVELAND, CO 80538**

**RCRA-SQG 1001075779
FINDS COR000002485**

RCRAInfo:
Owner: BUD STUMP
 (303) 667-7022
EPA ID: COR000002485
Contact: TIM TAYLOR
 (501) 864-2230

Classification: Small Quantity Generator
TSD Activities: Not reported

Violation Status: No violations found

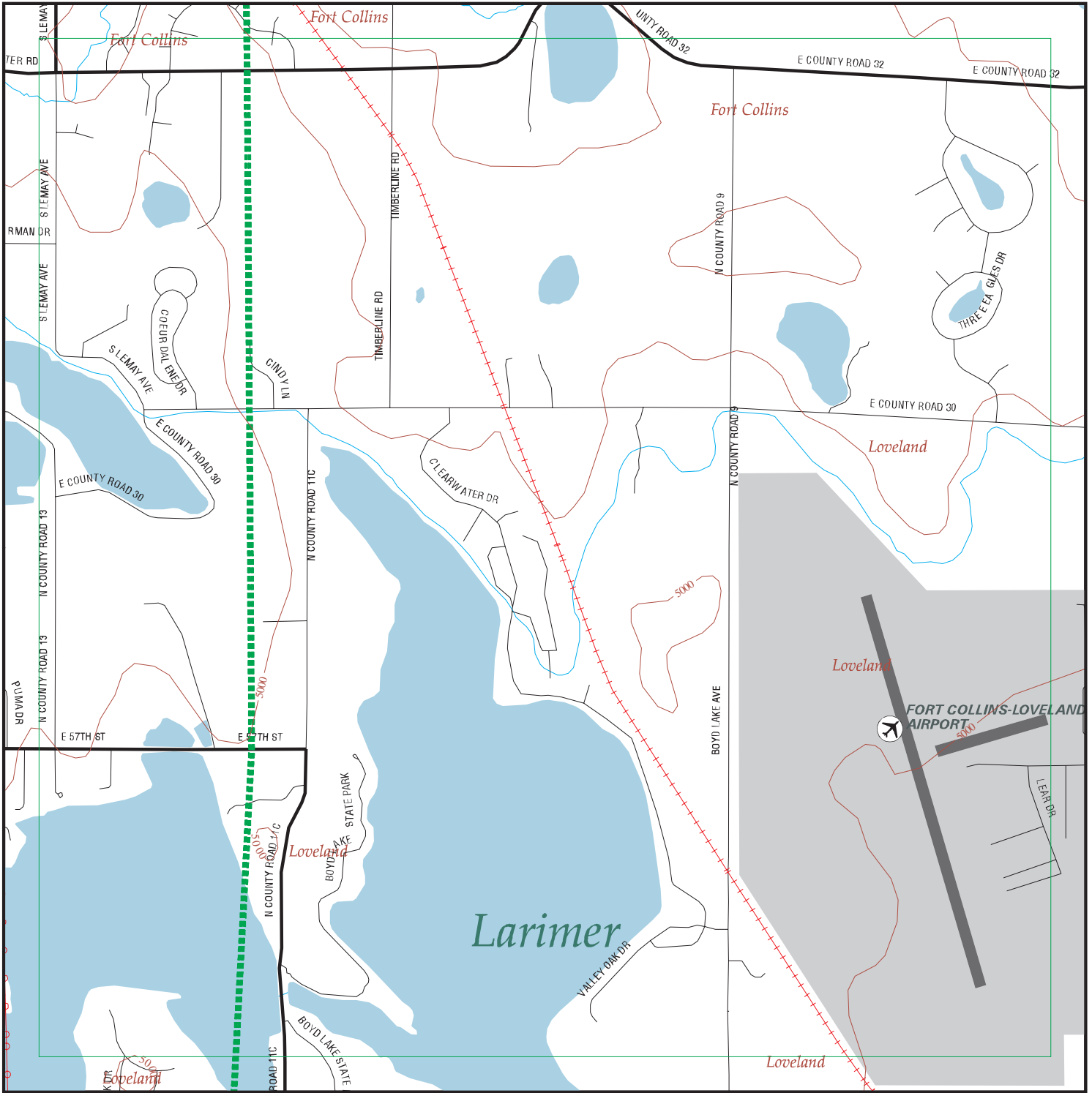
FINDS:

Other Pertinent Environmental Activity Identified at Site:
 RESOURCE CONSERVATION AND RECOVERY ACT INFORMATION SYSTEM

FOCUS MAP 9 ORPHAN SUMMARY

City	EDR ID	Site Name	Site Address	Zip	Database(s)
FORT COLLINS	S102052030	CHEVRON #70243	1600 S COLLEGE AVE FORT COLLINS	80525	LUST, CO TRUST
FORT COLLINS	1004678773	ARAP ROOS NAT FOR/PAWNEE NAT GRASSLAND	1311 S COLLEGE, 2ND FLOOR	80526	RCRA-SQG, FINDS
FORT COLLINS	1004678775	ARAP ROOS NAT FOR/PAWNEE NAT GR-REDFEATH	1311 S COLLEGE, 3RD FLOOR	80526	RCRA-SQG, FINDS
LOVELAND	U003967746	WESTSIDE CONOCO	5649 HWY 34	80538	AST
LOVELAND	S105567457	RIPSAM MANUFACTURING	5100 N BLVD LAKE AVE	80538	LUST
LOVELAND	U003121481	RIPSAM MANUFACTURING	5100 N BOYD LAKE RD	80538	LUST, UST, CO TRUST
LOVELAND	U003196587	LES AND LOLA SCHROETLIN	4506 N GARFIELD	80538	LUST, UST
LOVELAND	U003241606	WESTERN STATES CONSTRUCTION	5400 N GARFIELD ST	80538	LUST, UST, CO TRUST
LOVELAND	U003806279	LOVELAND MOOSELODGE	5250 N GARFIELD	80538	LUST, UST
LOVELAND	U003967885	PHILLIPS 66 PROPANE	900 E HWY 402	80538	AST
LOVELAND	1007839005	WATERFORD PLACE APARTMENTS	NE OF HWY 287 & 14 ST	80538	FINDS, VCP
LOVELAND	1007264067	GE GLOBAL CONTROLS SERVICES (GEII)	3800 N WILSON AVE UNIT 1	80538	RCRA-SQG

Focus Map 10



EDR DataMap™ - Environmental Atlas™

287 Corridor-N I-25 EIS

Legend

- | | | | | |
|--------------------|-------------------------|-------------|-------------------|--------------|
| Roads | Waterways | Powerlines | Water | Listed Sites |
| Major Roads | Railroads | Pipelines | Superfund Sites | |
| Contour Lines | Study Boundary | Fault Lines | Federal DOD Sites | |
| 100-Yr Flood Zones | Indian Reservations BIA | | | |

Copyright © 2005 EDR, Inc. © 2004 GDT, Inc. Ref. 07/2004. All Rights Reserved.

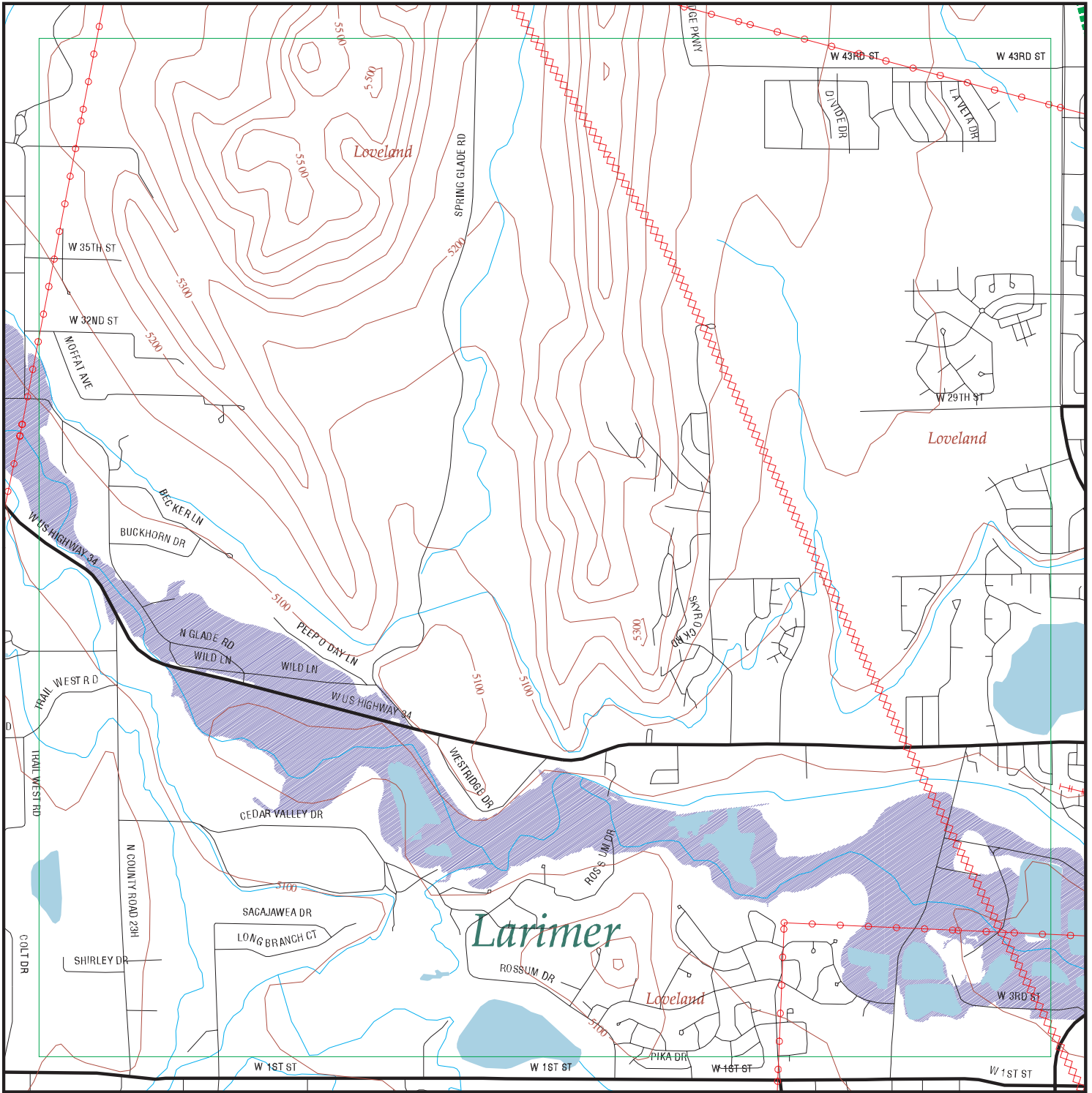


Scale in Miles

FOCUS MAP 10 ORPHAN SUMMARY

City	EDR ID	Site Name	Site Address	Zip	Database(s)
LOVELAND	U003967746	WESTSIDE CONOCO	5649 HWY 34	80538	AST
LOVELAND	U003121481	RIPSAM MANUFACTURING	5100 N BOYD LAKE RD	80538	LUST, UST, CO TRUST
LOVELAND	U003967885	PHILLIPS 66 PROPANE	900 E HWY 402	80538	AST
LOVELAND	1007839005	WATERFORD PLACE APARTMENTS	NE OF HWY 287 & 14 ST	80538	FINDS, VCP

Focus Map 11



EDR DataMap™ - Environmental Atlas™

287 Corridor-N I-25 EIS

Legend

- | | | | | |
|--------------------|-------------------------|-------------|-------------------|--------------|
| Roads | Waterways | Powerlines | Water | Listed Sites |
| Major Roads | Railroads | Pipelines | Superfund Sites | |
| Contour Lines | Study Boundary | Fault Lines | Federal DOD Sites | |
| 100-Yr Flood Zones | Indian Reservations BIA | | | |

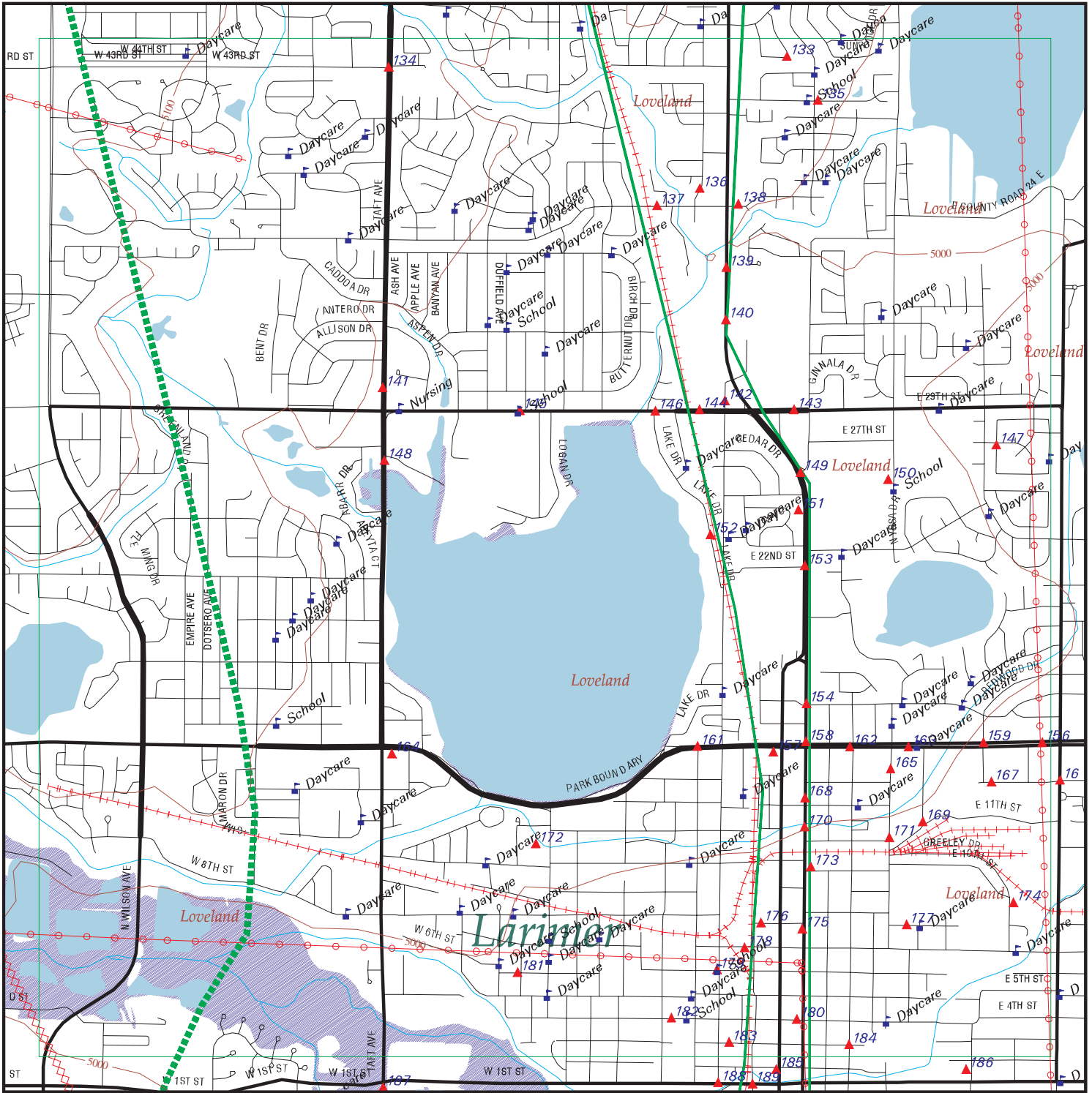


Scale in Miles

FOCUS MAP 11 ORPHAN SUMMARY

City	EDR ID	Site Name	Site Address	Zip	Database(s)
LOVELAND	S102053280	TRANSPORTATION CENTER	28TH / CUSTER	80538	LUST
LOVELAND	U003122034	NORTHLAKE PARK	29TH & TAFT AVE	80537	LUST, UST
LOVELAND	U003967746	WESTSIDE CONOCO	5649 HWY 34	80538	AST
LOVELAND	1007091683	EPA CLEANUP	6503 HIGHWAY 60	80537	RCRA-SQG
LOVELAND	S102053270	LAKE LOVELAND INVESTMENTS LTD	766 - 790 W EISENHOWER BLVD LOVELAND	80538	LUST, CO TRUST
LOVELAND	1004680393	VACANT PROPERTY	SE CORNER OF 8TH & HWY 287	80537	RCRA-SQG, FINDS
LOVELAND	1004678849	USBOR - POLE HILL POWERPLANT	11056 WEST COUNTY RD 18E PH	80537	RCRA-SQG, FINDS
LOVELAND	U003603368	SANDYS #2	5649 W CR HWY 34	80537	UST
LOVELAND	S102720449	KOCH PROPERTY	303 E EISENHOWER BLVD	80537	LUST
LOVELAND	S105567240	BOYD LAKE WATER TREATMENT	3119 EISENHOWER BLVD	80537	LUST
LOVELAND	S105567501	ARVIDSON PROPERTY	5641 EISENHOWER	80537	LUST
LOVELAND	S106437602	CDOT RIGHT OF WAY	430 EISENHOWER BLVD	80537	LUST
LOVELAND	S105566996	MRS OLESON'S CAFE	1720 GLADE ROAD	80537	LUST
LOVELAND	1003877818	UHLMAN DUMP	7143 E. HIGHWAY 402	80537	CERC-NFRAP
LOVELAND	1003877821	ANDERSON DUMP	4500 E. HIGHWAY 402	80537	CERC-NFRAP
LOVELAND	1006932046	NO RESPECT DRUMS	6503 E. HIGHWAY 60	80537	CERC-NFRAP
LOVELAND	1004679538	COLORADO DEPT OF TRANS - LOVELAND	2207 EAST HWY 402	80537	RCRA-SQG, FINDS
LOVELAND	S103853402	TOTAL #2743	6150 E HWY 34	80537	LUST
LOVELAND	S104660330	LARIMER COUNTY SHOP	2205 E HWY 402	80537	LUST, AST
LOVELAND	S105567494	LOVELAND COUNTRY STORE	5518 E HWY 34	80537	LUST
LOVELAND	S105567690	TRANS-WESTERN EXPRESS LTD	8906 E HWY 34	80537	LUST
LOVELAND	U003241037	LOVELAND COUNTRY STORE	5518 US HWY 34 E	80537	LUST, UST, CO TRUST
LOVELAND	U003663156	DIAMOND SHAMROCK 4133	6150 E HWY 34	80537	LUST, UST, CO TRUST
LOVELAND	U003967885	PHILLIPS 66 PROPANE	900 E HWY 402	80538	AST
LOVELAND	1007839005	WATERFORD PLACE APARTMENTS	NE OF HWY 287 & 14 ST	80538	FINDS, VCP
LOVELAND	1004679603	RON GROB COMPANY	8466 EAST US HWY 34	80537	RCRA-SQG, FINDS
LOVELAND	1007264067	GE GLOBAL CONTROLS SERVICES (GEII)	3800 N WILSON AVE UNIT 1	80538	RCRA-SQG

Focus Map 12



EDR DataMap™ - Environmental Atlas™

287 Corridor-N I-25 EIS

Legend

- | | | | | |
|--------------------|-------------------------|-------------|-------------------|--------------|
| Roads | Waterways | Powerlines | Water | Listed Sites |
| Major Roads | Railroads | Pipelines | Superfund Sites | |
| Contour Lines | Study Boundary | Fault Lines | Federal DOD Sites | |
| 100-Yr Flood Zones | Indian Reservations BIA | | | |



Scale in Miles

FOCUS MAP 12 SUMMARY

<u>Database</u>	<u>Total Plotted</u>
<u>FEDERAL ASTM STANDARD</u>	
NPL	0
Proposed NPL	0
CERCLIS	0
CERC-NFRAP	0
CORRACTS	3
RCRA TSD	0
RCRA Lg. Quan. Gen.	0
RCRA Sm. Quan. Gen.	39
ERNS	4
<u>STATE ASTM STANDARD</u>	
State Haz. Waste	N/A
State Landfill	0
LUST	35
CO TRUST	9
UST	42
INDIAN UST	0
INDIAN LUST	0
VCP	1
<u>FEDERAL ASTM SUPPLEMENTAL</u>	
CONSENT	0
ROD	0
Delisted NPL	0
FINDS	55
HMIRS	1
MLTS	0
MINES	3
NPL Liens	0
PADS	0
US ENG CONTROLS	0
DOD	0
INDIAN RESERV	0
FUDS	0
ODI	0
UMTRA	0
RAATS	0
TRIS	0
TSCA	0
SSTS	0
FTTS	3
<u>STATE OR LOCAL ASTM SUPPLEMENTAL</u>	
Historical Landfill	0

FOCUS MAP 12 SUMMARY

<u>Database</u>	<u>Total Plotted</u>
AST	9
CO ERNS	5
Methane Site	0
UMTRA	0
CDL	0
DRYCLEANERS	2
Methane Investigation	0
 <u>EDR PROPRIETARY HISTORICAL DATABASES</u>	
Coal Gas	0
 <u>BROWNFIELDS DATABASES</u>	
US BROWNFIELDS	0
US INST CONTROL	0
AUL	0
VCP	1

NOTES:

Sites may be listed in more than one database

N/A = This State does not maintain a SHWS list. See the Federal CERCLIS list.

MAP FINDINGS
FOCUS MAP 12

Map ID Site Database(s) EPA ID Number

Coal Gas Site Search: No site was found in a search of Real Property Scan's ENVIROHAZ database.

133

4502 SUNSHINE CIRCLE
LOVELAND, CO

CO ERNS S104889363
N/A

CO ERNS:

Facility Id: 2001-34
 Event Date: 01/22/2001
 Time Entered Into System: 0
 Date Entered Into System: 01/29/2001
 Date Reported : 01/26/2001
 Time Reported: Not reported
 National Response Center:
 Notified: No
 Number: Not reported
 Mile Post: Not reported
 Notified Name: PETE LAUX, HMWMD; VICTOR SAINZ, WQCD
 Source of Spill: Aboveground Tank
 Source Type: Not reported
 Report Taken By: JONES, JANET
 Medium Affected: Land
 Waterway Affected: Not reported
 Cause of Spill: Land, Other
 Responders: LOVELAND FIRE DEPARTMENT
 Source Type: AUXILLARY DIESEL TANK ON BACK OF TRUCK
 Material Type: Not reported
 Prp Name: CONNELL RESOURCES
 Prp Contact: DAN SELF
 Prp Address: CO
 Prp County: Not reported
 Prp Phone: 970-223-3151
 Prp Fax: Not reported
 Material Spilled: DIESEL
 Quantity Spilled: 30
 Units: Gallons
 Amount Released to Water: 30 G
 Flag : 1
 Number Rep : 0
 Time Entered : / /
 Deaths: Not reported
 Injuries: Not reported
 Evacuation: Not reported
 Evacuation Number: 0
 Information From: Not reported
 Cause Info : MOTOR KICKED ON
 Responders : LARIMER COUNTY HEALTH (RICH GROSSMAN) AND STEWART ENVIRONMENTAL (TOM NORMAL) HAVE BEEN NOTIFIED.
 Responders Action : COMPANY IS WORKING ON REMEDIATION PLAN. LOVELAND FIRE DEPARTMENT RESPONDED TO SITE ON 01/24/01.
 Comments : 20-30 GALLONS OF DIESEL WENT TO A STORM WATER DRAIN WHEN THE AUXILLARY DIESEL TANK'S MOTOR KICKED ON. THE DRAIN OUTFALLS INTO A GRASSY AREA BETWEEN HOUSES.
 Additional : Not reported
 Caller Name : SELF, DAN
 Confidential : No
 Caller Orgzn : CONNELL RESOURCES

MAP FINDINGS
FOCUS MAP 12

Map ID	Site	Database(s)	EPA ID Number
	<p>(Continued)</p> <p>Caller Address : CO</p> <p>Caller County : Not reported</p> <p>Caller Tele : 970-223-3151 -</p>		S104889363
134	<p>ENSCO FIELD SERVICES 4301 N TAFT AVE LOVELAND, CO 80538</p> <p>RCRAInfo: Owner: BUD STUMP (303) 667-7022</p> <p>EPA ID: COR000002485</p> <p>Contact: TIM TAYLOR (501) 864-2230</p> <p>Classification: Small Quantity Generator</p> <p>TSDF Activities: Not reported</p> <p>Violation Status: No violations found</p> <p>FINDS: Other Pertinent Environmental Activity Identified at Site: RESOURCE CONSERVATION AND RECOVERY ACT INFORMATION SYSTEM</p>	RCRA-SQG FINDS	1001075779 COR000002485
135	<p>STANSBERRY ELEMENTARY SCHOOL 407 EAST 42ND STREET LOVELAND, CO 80538</p> <p>FINDS: Other Pertinent Environmental Activity Identified at Site: NATIONAL CENTER FOR EDUCATION STATISTICS</p>	FINDS	1008245032 110021385026
136	<p>KELLER WILLIAMS LOVELAND 3880 GRANT AVENUE LOVELAND, CO 80538</p> <p>FINDS: Other Pertinent Environmental Activity Identified at Site: INTEGRATED COMPLIANCE INFORMATION SYSTEM</p>	FINDS	1006798634 110013690434
137	<p>QUEBECOR PRINTING LOVELAND INC 380 W 37TH ST LOVELAND, CO 80539</p>	RCRA-SQG FINDS	1000436693 COD980960819

MAP FINDINGS
FOCUS MAP 12

Map ID Site Database(s) EPA ID Number

QUEBECOR PRINTING LOVELAND INC (Continued)

1000436693

RCRAInfo:

Owner: QUEBECOR PRINTING DIRECTORY
(970) 962-5244

EPA ID: COD980960819

Contact: Not reported

Classification: Small Quantity Generator

TSDF Activities: Not reported

Violation Status: Violations exist

Regulation Violated: 262.11
Area of Violation: Generator General-Hazardous Waste Determination - 262.11
Date Violation Determined: 02/27/2002
Actual Date Achieved Compliance: 05/13/2002

Regulation Violated: 262.34.A.4
Area of Violation: COPTL
Date Violation Determined: 02/27/2002
Actual Date Achieved Compliance: 05/31/2002

Regulation Violated: 262.34.A.4
Area of Violation: COPTM
Date Violation Determined: 02/27/2002
Actual Date Achieved Compliance: 05/31/2002

Regulation Violated: 262.41
Area of Violation: CORRB
Date Violation Determined: 02/27/2002
Actual Date Achieved Compliance: 05/31/2002

There are 4 violation record(s) reported at this site:

<u>Evaluation</u>	<u>Area of Violation</u>	<u>Date of Compliance</u>
Compliance Evaluation Inspection	Generator General-Hazardous Waste Determination - 262.11	20020513
	COPTL	20020531
	COPTM	20020531
	CORRB	20020531

FINDS:

Other Pertinent Environmental Activity Identified at Site:
AEROMETRIC INFORMATION RETRIEVAL SYSTEM/AIRS FACILITY SYSTEM
NATIONAL EMISSIONS INVENTORY
RESOURCE CONSERVATION AND RECOVERY ACT INFORMATION SYSTEM

138 7-ELEVEN #27094
105 37TH AVE
LOVELAND, CO 80538

UST U003748596
N/A

MAP FINDINGS
FOCUS MAP 12

Map ID Site Database(s) EPA ID Number

7-ELEVEN #27094 (Continued)

U003748596

UST:

Facility ID: 8851
Owner Name: 7-ELEVEN INC - ATTN GASOLINE ACCOUNTING
Owner Address: PO BOX 711
DALLAS, TX 75221
Owner ID: 5230
Tank ID: 23298
Tank Count: 14441
Tank Tag: '8851-1
Tank Type: UST
Facility Status: OPEN
Tank Owner: Not reported
Tank Capacity: 10000
Tank Chemical: 1 - Unleaded Regular (RUL)

Facility ID: 8851
Owner Name: 7-ELEVEN INC - ATTN GASOLINE ACCOUNTING
Owner Address: PO BOX 711
DALLAS, TX 75221
Owner ID: 5230
Tank ID: 23299
Tank Count: 14441
Tank Tag: '8851-2
Tank Type: UST
Facility Status: OPEN
Tank Owner: Not reported
Tank Capacity: 10000
Tank Chemical: 2 - Unleaded Mid-Grade (MUL)

Facility ID: 8851
Owner Name: 7-ELEVEN INC - ATTN GASOLINE ACCOUNTING
Owner Address: PO BOX 711
DALLAS, TX 75221
Owner ID: 5230
Tank ID: 23300
Tank Count: 14441
Tank Tag: '8851-3
Tank Type: UST
Facility Status: OPEN
Tank Owner: Not reported
Tank Capacity: 10000
Tank Chemical: 3 - Unleaded Premium (PUL)

138

**SOUTHLAND 7 11 NO 27094
105 EAST 37TH STREET
LOVELAND, CO 80538**

**FINDS 1004447317
110010291754**

FINDS:

Other Pertinent Environmental Activity Identified at Site:
AEROMETRIC INFORMATION RETRIEVAL SYSTEM/AIRS FACILITY SYSTEM
NATIONAL EMISSIONS INVENTORY

MAP FINDINGS
FOCUS MAP 12

Map ID	Site	Database(s)	EPA ID Number
138	DIAMOND SHAMROCK 1130 3675 N GARFIELD LOVELAND, CO 80537 UST: Facility ID: 6563 Owner Name: DIAMOND SHAMROCK REFINING & MARKETING COMPANY Owner Address: 6000 NW LOOP 1604 SAN ANTONIO, TX 78269 Owner ID: 19027 Tank ID: 17465 Tank Count: 14441 Tank Tag: '6563-1 Tank Type: UST Facility Status: OPEN Tank Owner: Not reported Tank Capacity: 12000 Tank Chemical: Gasoline Facility ID: 6563 Owner Name: DIAMOND SHAMROCK REFINING & MARKETING COMPANY Owner Address: 6000 NW LOOP 1604 SAN ANTONIO, TX 78269 Owner ID: 19027 Tank ID: 17466 Tank Count: 14441 Tank Tag: '6563-2 Tank Type: UST Facility Status: OPEN Tank Owner: Not reported Tank Capacity: 12000 Tank Chemical: Gasoline Facility ID: 6563 Owner Name: DIAMOND SHAMROCK REFINING & MARKETING COMPANY Owner Address: 6000 NW LOOP 1604 SAN ANTONIO, TX 78269 Owner ID: 19027 Tank ID: 17467 Tank Count: 14441 Tank Tag: '6563-3 Tank Type: UST Facility Status: OPEN Tank Owner: Not reported Tank Capacity: 12000 Tank Chemical: Gasoline	UST	U003748680 N/A
139	DIAMOND SHAMROCK STATION 1130 3675 NORTH GARFIELD AVENUE LOVELAND, CO 80538 FINDS: Other Pertinent Environmental Activity Identified at Site: AEROMETRIC INFORMATION RETRIEVAL SYSTEM/AIRS FACILITY SYSTEM NATIONAL EMISSIONS INVENTORY	FINDS	1004447314 110001725018

MAP FINDINGS
FOCUS MAP 12

Map ID	Site	Database(s)	EPA ID Number
140	J & L RENTAL CENTER 3408 GARFIELD AVE LOVELAND, CO 80538	LUST UST AST	U003302005 N/A
	LUST: Log Date: 01/26/98 Event ID: 6228 Status: Closed		
	UST: Facility ID: 14221 Owner Name: J AND L RENTAL CENTER Owner Address: ATTN J D BILDERBACK 3408 GARFIELD LOVELAND, CO 80537 Owner ID: 17685 Tank ID: 31740 Tank Count: 22615 Tank Tag: '14221-1 Tank Type: UST Facility Status: Not reported Tank Owner: Not reported Tank Capacity: 99999999 Tank Chemical: Z Not Listed		
	Facility ID: 14221 Owner Name: J AND L RENTAL CENTER Owner Address: ATTN J D BILDERBACK 3408 GARFIELD LOVELAND, CO 80537 Owner ID: 17685 Tank ID: 31741 Tank Count: 22615 Tank Tag: '14221-2 Tank Type: UST Facility Status: Not reported Tank Owner: Not reported Tank Capacity: 99999999 Tank Chemical: Z Not Listed		
	Facility ID: 14221 Owner Name: J AND L RENTAL CENTER Owner Address: ATTN J D BILDERBACK 3408 GARFIELD LOVELAND, CO 80537 Owner ID: 17685 Tank ID: 31742 Tank Count: 22615 Tank Tag: '14221-3 Tank Type: UST Facility Status: Not reported Tank Owner: Not reported Tank Capacity: 99999999 Tank Chemical: Z Not Listed		

MAP FINDINGS
FOCUS MAP 12

Map ID	Site	Database(s)	EPA ID Number
--------	------	-------------	---------------

J & L RENTAL CENTER (Continued)

U003302005

Facility ID: 14221
 Owner Name: J AND L RENTAL CENTER
 Owner Address: ATTN J D BILDERBACK 3408 GARFIELD
 LOVELAND, CO 80537
 Owner ID: 17685
 Tank ID: 31743
 Tank Count: 22615
 Tank Tag: '14221-4
 Tank Type: UST
 Facility Status: Not reported
 Tank Owner: Not reported
 Tank Capacity: 99999999
 Tank Chemical: Z Not Listed

AST:

Facility ID: 14221
 Owner ID: 17685
 Owner: J AND L RENTAL CENTER
 Owner Address: ATTN J D BILDERBACK 3408 GARFIELD

LOVELAND, CO 80537

Owner County: LARIMER
 Capacity: 1150
 Tank ID: 36883
 Tank Owner: Not reported
 Tank Count: 14441
 Tank Tag: '14221-5
 Tank Contents: LPG
 Tank Type: LPG
 Facility Status: OPEN

Facility ID: 14221
 Owner ID: 17685
 Owner: J AND L RENTAL CENTER
 Owner Address: ATTN J D BILDERBACK 3408 GARFIELD

LOVELAND, CO 80537

Owner County: LARIMER
 Capacity: 1150
 Tank ID: 36897
 Tank Owner: Not reported
 Tank Count: 14441
 Tank Tag: '14221-6
 Tank Contents: LPG
 Tank Type: LPG
 Facility Status: OPEN

141

TOTAL
2985 TAFT AVE
LOVELAND, CO 80538

LUST S102052098
N/A

LUST:

Log Date: 02/03/96
 Event ID: 505
 Status: Closed

MAP FINDINGS
FOCUS MAP 12

Map ID	Site	Database(s)	EPA ID Number
142	LOVELAND GREASE MONKEY 2997 N GARFIELD LOVELAND, CO 80538 UST: Facility ID: 8021 Owner Name: RICHARD PIPER Owner Address: 2997 N GARFIELD LOVELAND, CO 80538 Owner ID: 17917 Tank ID: 20950 Tank Count: 14441 Tank Tag: '8021-1 Tank Type: UST Facility Status: OPEN Tank Owner: Not reported Tank Capacity: 2000 Tank Chemical: 7 - Lube Oil Facility ID: 8021 Owner Name: RICHARD PIPER Owner Address: 2997 N GARFIELD LOVELAND, CO 80538 Owner ID: 17917 Tank ID: 20951 Tank Count: 14441 Tank Tag: '8021-2 Tank Type: UST Facility Status: OPEN Tank Owner: Not reported Tank Capacity: 1000 Tank Chemical: 6 - Used Oil (Waste Oil)	UST	U003122303 N/A
142	QUALITY STORES INC 2985 N GARFIELD LOVELAND, CO 80537 LUST: Log Date: 06/03/02 Event ID: 8947 Status: Closed UST: Facility ID: 4227 Owner Name: QUALITY STORES INC Owner Address: 455 E ELLIS RD MUSKEGON, MI 49443 Owner ID: 18557 Tank ID: 11910 Tank Count: 22615 Tank Tag: '4227-1 Tank Type: UST Facility Status: Not reported Tank Owner: Not reported Tank Capacity: 10000 Tank Chemical: Gasoline	LUST UST AST	U003806723 N/A

MAP FINDINGS
FOCUS MAP 12

Map ID	Site	Database(s)	EPA ID Number
--------	------	-------------	---------------

QUALITY STORES INC (Continued)

U003806723

Facility ID: 4227
 Owner Name: QUALITY STORES INC
 Owner Address: 455 E ELLIS RD
 MUSKEGON, MI 49443
 Owner ID: 18557
 Tank ID: 11911
 Tank Count: 22615
 Tank Tag: '4227-2
 Tank Type: UST
 Facility Status: Not reported
 Tank Owner: Not reported
 Tank Capacity: 10000
 Tank Chemical: Gasoline

AST:

Facility ID: 4227
 Owner ID: 18557
 Owner: QUALITY STORES INC
 Owner Address: 455 E ELLIS RD

MUSKEGON, MI 49443
 Owner County: MUSKEGON
 Capacity: 1000
 Tank ID: 37130
 Tank Owner: Not reported
 Tank Count: 14441
 Tank Tag: '4227-3
 Tank Contents: LPG
 Tank Type: LPG
 Facility Status: OPEN

142

**CONVENIENCE PLUS #11
125 E 29TH
LOVELAND, CO 80537**

**UST U003118564
N/A**

UST:

Facility ID: 6254
 Owner Name: VENTEX LLC
 Owner Address: 212 WELLS ST STE A
 ERIE, CO 80516
 Owner ID: 5632
 Tank ID: 16761
 Tank Count: 14441
 Tank Tag: '6254-1
 Tank Type: UST
 Facility Status: OPEN
 Tank Owner: Not reported
 Tank Capacity: 12000
 Tank Chemical: Gasoline

MAP FINDINGS
FOCUS MAP 12

Map ID Site Database(s) EPA ID Number

CONVENIENCE PLUS #11 (Continued)

U003118564

Facility ID: 6254
Owner Name: VENTEX LLC
Owner Address: 212 WELLS ST STE A
ERIE, CO 80516
Owner ID: 5632
Tank ID: 16762
Tank Count: 14441
Tank Tag: '6254-2
Tank Type: UST
Facility Status: OPEN
Tank Owner: Not reported
Tank Capacity: 8000
Tank Chemical: Gasoline

Facility ID: 6254
Owner Name: VENTEX LLC
Owner Address: 212 WELLS ST STE A
ERIE, CO 80516
Owner ID: 5632
Tank ID: 16763
Tank Count: 14441
Tank Tag: '6254-3
Tank Type: UST
Facility Status: OPEN
Tank Owner: Not reported
Tank Capacity: 8000
Tank Chemical: Gasoline

Facility ID: 6254
Owner Name: VENTEX LLC
Owner Address: 212 WELLS ST STE A
ERIE, CO 80516
Owner ID: 5632
Tank ID: 16764
Tank Count: 14441
Tank Tag: '6254-4
Tank Type: UST
Facility Status: OPEN
Tank Owner: Not reported
Tank Capacity: 8000
Tank Chemical: Gasoline

Facility ID: 6254
Owner Name: VENTEX LLC
Owner Address: 212 WELLS ST STE A
ERIE, CO 80516
Owner ID: 5632
Tank ID: 16765
Tank Count: 14441
Tank Tag: '6254-5
Tank Type: UST
Facility Status: OPEN
Tank Owner: Not reported
Tank Capacity: 4000
Tank Chemical: 4 - Diesel

MAP FINDINGS
FOCUS MAP 12

Map ID	Site	Database(s)	EPA ID Number
142	ARM PETROLEUM 125 E 29TH LOVELAND, CO 80538 LUST: Log Date: 01/18/90 Event ID: 4248 Status: Closed	LUST	S102327690 N/A
142	COLDWELL BANKER, THE REAL ESTATE CENTER 100 WEST 29TH STREET LOVELAND, CO 80538 FTTS Insp: Region: 08 Inspected Date: 02/26/1999 Insp Number: 19990226013 2 Violation occurred: Yes Inspector: PEARSON Investigation Type: Lead, Section 1018, SEE Facility Function: Real Estate/Broker Facility Investig Reason: Not reported Legislation Code: TSCA	FTTS INSP	1007273827 N/A
142	COLDWELL BANKER RESIDENTIAL REAL ESTATE 100 WEST 29TH STREET LOVELAND, CO 80538 FINDS: Other Pertinent Environmental Activity Identified at Site: INTEGRATED COMPLIANCE INFORMATION SYSTEM	FINDS	1007130750 110015775160
143	DETAIL SHOP 285 E 29TH ST LOVELAND, CO 80538 LUST: Log Date: 12/09/96 Event ID: 4063 Status: Closed	LUST	S102530467 N/A

MAP FINDINGS
FOCUS MAP 12

Map ID	Site	Database(s)	EPA ID Number
143	285 EAST 29TH ST. 285 EAST 29TH ST. LOVELAND, CO	ERNS	91224839 N/A
<p>Click this hyperlink while viewing on your computer to access additional ERNS detail in the EDR Site Report.</p>			
143	BALCOR PROPERTY MGMT 221 E 29TH ST #120 LOVELAND, CO 80538	UST	U003124190 N/A
	UST: Facility ID: 3482 Owner Name: ORCHARDS INVESTORS Owner Address: 5779 N ACADEMY BLVD COLORADO SPRINGS, CO 80918 Owner ID: 7840 Tank ID: 9741 Tank Count: 22615 Tank Tag: '3482-1 Tank Type: UST Facility Status: Not reported Tank Owner: Not reported Tank Capacity: 560 Tank Chemical: 6 - Used Oil (Waste Oil)		
143	STEVE'S LAUNDRY & DRY CLEANING 266 EAST 29TH LOVELAND, CO 80538	RCRA-SQG FINDS CORRACTS	1000978406 CO0000346163
	CORRACTS Data: EPA Id: CO0000346163 Region: 8 Area Name: ON-SITE SOILS Actual Date: 04/27/1995 Corrective Action: CA600SR - Stabilization Measures Implemented , Primary measure is source removal and/or treatment 2002 NAICS Title: Not Reported EPA Id: CO0000346163 Region: 8 Area Name: ON-SITE SOILS Actual Date: 05/12/1995 Corrective Action: CA650 - Stabilization Construction Completed 2002 NAICS Title: Not Reported EPA Id: CO0000346163 Region: 8 Area Name: ENTIRE FACILITY Actual Date: 08/11/1995 Corrective Action: CA075LO - CA Prioritization, Facility or area was assigned a low corrective action priority 2002 NAICS Title: Not Reported EPA Id: CO0000346163 Region: 8		

MAP FINDINGS
FOCUS MAP 12

Map ID	Site	Database(s)	EPA ID Number
--------	------	-------------	---------------

STEVE'S LAUNDRY & DRY CLEANING (Continued)

1000978406

Area Name:	ON-SITE SOILS
Actual Date:	09/11/1995
Corrective Action:	CA725YE - Current Human Exposures Under Control, Yes, Current Human Exposures Under Control has been verified
2002 NAICS Title:	Not Reported
EPA Id:	CO0000346163
Region:	8
Area Name:	ON-SITE SOILS
Actual Date:	09/11/1995
Corrective Action:	CA750YE - Migration of Contaminated Groundwater under Control, Yes, Migration of Contaminated Groundwater Under Control has been verified
2002 NAICS Title:	Not Reported

[Click this hyperlink](#) while viewing on your computer to access 5 additional CORRACTS record(s) in the EDR Site Report.

RCRAInfo Corrective Action Summary:

Event:	RFI Approved
Event Date:	10/20/1995
Event:	Current Human Exposures under Control, Yes, Current Human Exposures Under Control has been verified. Based on a review of information contained in the EI determination, current human exposures are expected to be under control at the facility under current and reasonably expected conditions. This determination will be re-evaluated when the Agency/State becomes aware of significant changes at the facility.
Event Date:	09/11/1995
Event:	Igration of Contaminated Groundwater under Control, Yes, Migration of Contaminated Groundwater Under Control has been verified. Based on a review of information contained in the EI determination, it has been determined that migration of contaminated groundwater is under control at the facility. Specifically, this determination indicates that the migration of contaminated groundwater is under control, and that monitoring will be conducted to confirm that contaminated groundwater remains within the existing area of contaminated groundwater. This determination will be re-evaluated when the Agency becomes aware of significant changes at the facility.
Event Date:	09/11/1995
Event:	CA Prioritization, Facility or area was assigned a low corrective action priority.
Event Date:	08/11/1995
Event:	Stabilization Construction Completed
Event Date:	05/12/1995
Event:	Stabilization Measures Implemented, Primary measure is source removal and/or treatment (e.g., soil or waste excavation, in-situ soil treatment, off-site treatment).
Event Date:	04/27/1995
Event:	RFA Determination Of Need For An RFI, RFI is Necessary;
Event Date:	11/25/1994

MAP FINDINGS
FOCUS MAP 12

Map ID Site Database(s) EPA ID Number

STEVE'S LAUNDRY & DRY CLEANING (Continued)

1000978406

Event: RFI Imposition
Event Date: 11/25/1994
Event: RFA Completed
Event Date: 11/03/1994
Event: Notice of Contamination
Event Date: 09/16/1994
Event: CA006AC
Event Date: 06/17/1994

RCRAInfo:

Contact: Not reported
Classification: Small Quantity Generator
TSDF Activities: Not reported

Violation Status: Violations exist

Regulation Violated: 262.34(a)(2) 265.173
Area of Violation: GENERATOR-OTHER REQUIREMENTS
Date Violation Determined: 07/24/1995
Actual Date Achieved Compliance: 10/20/1995

Enforcement Action: WRITTEN INFORMAL
Enforcement Action Date: 07/24/1995
Penalty Type: Not reported

Regulation Violated: 260.10
Area of Violation: GENERATOR-OTHER REQUIREMENTS
Date Violation Determined: 06/15/1994
Actual Date Achieved Compliance: 10/20/1995

Enforcement Action: WRITTEN INFORMAL
Enforcement Action Date: 06/17/1994
Penalty Type: Not reported

There are 2 violation record(s) reported at this site:

<u>Evaluation</u>	<u>Area of Violation</u>	<u>Date of Compliance</u>
On-Site Corrective Action Activities Insp.	GENERATOR-OTHER REQUIREMENTS	19951020
Compliance Evaluation Inspection	GENERATOR-OTHER REQUIREMENTS	19951020

FINDS:

Other Pertinent Environmental Activity Identified at Site:
RESOURCE CONSERVATION AND RECOVERY ACT INFORMATION SYSTEM

143 **CENTURY 21 GOLDEN 1, INCORPORATED**
210 EAST 29TH STREET
LOVELAND, CO 80538

FINDS 1006800223
110013708318

FINDS:

Other Pertinent Environmental Activity Identified at Site:
INTEGRATED COMPLIANCE INFORMATION SYSTEM

MAP FINDINGS
FOCUS MAP 12

Map ID	Site	Database(s)	EPA ID Number
144	ALL STAR GAS 215 W 29TH LOVELAND, CO 80538 AST: Facility ID: 16394 Owner ID: 19674 Owner: ALL STAR GAS Owner Address: 215 W 29TH LOVELAND, CO 80538 Owner County: LARIMER Capacity: 30000 Tank ID: 36031 Tank Owner: Not reported Tank Count: 14441 Tank Tag: '16394-1 Tank Contents: LPG Tank Type: LPG Facility Status: OPEN Facility ID: 16394 Owner ID: 19674 Owner: ALL STAR GAS Owner Address: 215 W 29TH LOVELAND, CO 80538 Owner County: LARIMER Capacity: 1000 Tank ID: 39021 Tank Owner: Not reported Tank Count: 14441 Tank Tag: '16394-2 Tank Contents: LPG Tank Type: LPG Facility Status: OPEN	AST	U003967415 N/A
145	LOVELAND HIGH SCHOOL 920 W 29TH ST LOVELAND, CO 80537 LUST: Log Date: 12/06/90 Event ID: 2785 Status: Closed UST: Facility ID: 4950 Owner Name: CITY OF LOVELAND Owner Address: 200 N WILSON ST LOVELAND, CO 80537 Owner ID: 1158 Tank ID: 13776 Tank Count: 22615 Tank Tag: '4950-1 Tank Type: UST Facility Status: Not reported Tank Owner: Not reported Tank Capacity: 8500 Tank Chemical: Gasoline	LUST UST	U003196618 N/A

MAP FINDINGS
FOCUS MAP 12

Map ID	Site	Database(s)	EPA ID Number
	LOVELAND HIGH SCHOOL (Continued)		U003196618
	Facility ID: 4950 Owner Name: CITY OF LOVELAND Owner Address: 200 N WILSON ST LOVELAND, CO 80537 Owner ID: 1158 Tank ID: 13777 Tank Count: 22615 Tank Tag: '4950-2 Tank Type: UST Facility Status: Not reported Tank Owner: Not reported Tank Capacity: 8500 Tank Chemical: Gasoline		
146	LLOYD REALTY 510 WEST 29TH STREET LOVELAND, CO 80538 FINDS: Other Pertinent Environmental Activity Identified at Site: INTEGRATED COMPLIANCE INFORMATION SYSTEM	FINDS	1006800225 110013708336
147	ANDYS PLUMBING & HEATING 2754 W RED BUD DR LOVELAND, CO 80539 AST: Facility ID: 17094 Owner ID: 19523 Owner: LPG UNKNOWN OWNER Owner Address: DIVISION OF OIL & PUBLIC SAFETY DENVER, CO 80202 Owner County: DENVER Capacity: 500 Tank ID: 37515 Tank Owner: Not reported Tank Count: 14441 Tank Tag: '17094-1 Tank Contents: LPG Tank Type: LPG Facility Status: OPEN	AST	U003977903 N/A
148	LOVELAND FIRE STATION #2 2750 N TAFT AVE LOVELAND, CO 80537 LUST: Log Date: 11/25/94 Event ID: 5541 Status: Closed	LUST UST	U003118418 N/A

MAP FINDINGS
FOCUS MAP 12

Map ID	Site	Database(s)	EPA ID Number
--------	------	-------------	---------------

LOVELAND FIRE STATION #2 (Continued)

U003118418

UST:

Facility ID: 5703
 Owner Name: CITY OF LOVELAND
 Owner Address: 200 N WILSON ST
 LOVELAND, CO 80537
 Owner ID: 1158
 Tank ID: 15545
 Tank Count: 22615
 Tank Tag: '5703-1
 Tank Type: UST
 Facility Status: Not reported
 Tank Owner: Not reported
 Tank Capacity: 560
 Tank Chemical: Gasoline

Facility ID: 5703
 Owner Name: CITY OF LOVELAND
 Owner Address: 200 N WILSON ST
 LOVELAND, CO 80537
 Owner ID: 1158
 Tank ID: 15546
 Tank Count: 22615
 Tank Tag: '5703-2
 Tank Type: UST
 Facility Status: Not reported
 Tank Owner: Not reported
 Tank Capacity: 560
 Tank Chemical: 4 - Diesel

149

**FERRERO AUTO CENTER
2600 N LINCOLN AVE
LOVELAND, CO 80538**

**LUST U003124309
UST N/A**

LUST:

Log Date: 10/30/97
 Event ID: 6016
 Status: Closed

UST:

Facility ID: 3872
 Owner Name: BOB & NANCY FERRERO
 Owner Address: 2600 N LINCOLN AVE
 LOVELAND, CO 80538
 Owner ID: 1465
 Tank ID: 10903
 Tank Count: 22615
 Tank Tag: '3872-1
 Tank Type: UST
 Facility Status: Not reported
 Tank Owner: Not reported
 Tank Capacity: 2000
 Tank Chemical: 6 - Used Oil (Waste Oil)

MAP FINDINGS
FOCUS MAP 12

Map ID	Site	Database(s)	EPA ID Number
149	FERRERO AUTO CENTER 2600 NORTH LINCOLN AVENUE LOVELAND, CO 80512 RCRAInfo: Owner: BOB FERRERO (303) 667-2481 EPA ID: COD983796988 Contact: BOB FERRERO (303) 667-4433 Classification: Conditionally Exempt Small Quantity Generator TSDF Activities: Not reported Violation Status: No violations found FINDS: Other Pertinent Environmental Activity Identified at Site: RESOURCE CONSERVATION AND RECOVERY ACT INFORMATION SYSTEM	RCRA-SQG FINDS	1004679715 COD983796988
150	THOMPSON SCHOOL DISTRICT 2660 NORTH MONROE AVE LOVELAND, CO 80537 RCRAInfo: Owner: THOMPSON SCHOOL DISTRICT (999) 999-9999 EPA ID: COD983775040 Contact: MIKE ARNOLD (970) 613-5350 Classification: Conditionally Exempt Small Quantity Generator TSDF Activities: Not reported Violation Status: No violations found FINDS: Other Pertinent Environmental Activity Identified at Site: RESOURCE CONSERVATION AND RECOVERY ACT INFORMATION SYSTEM	RCRA-SQG FINDS	1000698192 COD983775040
151	CARRIAGE SHOPPE OF LOVELAND INC. 2412 NO LINCOLN AVE LOVELAND, CO 80537 RCRAInfo: Owner: CARRIAGE SHOPPE INC (999) 999-9999 EPA ID: COD980959811 Contact: CAROLYN MECAAM (303) 667-0717 Classification: Small Quantity Generator TSDF Activities: Not reported	RCRA-SQG FINDS	1000358285 COD980959811

MAP FINDINGS
FOCUS MAP 12

Map ID	Site	Database(s)	EPA ID Number
	<p>CARRIAGE SHOPPE OF LOVELAND INC. (Continued)</p> <p>Violation Status: No violations found</p> <p>FINDS: Other Pertinent Environmental Activity Identified at Site: RESOURCE CONSERVATION AND RECOVERY ACT INFORMATION SYSTEM</p>		1000358285
151	<p>ALPINE VALLEY MOTORS 2316 N LINCOLN LOVELAND, CO 80537</p> <p>RCRAInfo: Owner: JAMES GANSEN (999) 999-9999 EPA ID: COD091913517 Contact: JAMES GANSEN (303) 669-1100 Classification: Small Quantity Generator TSD Activities: Not reported Violation Status: No violations found</p> <p>FINDS: Other Pertinent Environmental Activity Identified at Site: RESOURCE CONSERVATION AND RECOVERY ACT INFORMATION SYSTEM</p>	RCRA-SQG FINDS	1000256299 COD091913517
151	<p>FERRERO S JEEP EAGLE INC 2400 NORTH LINCOLN AVE LOVELAND, CO 80538</p> <p>RCRAInfo: Owner: BOB & NANCY FERRERO (999) 999-9999 EPA ID: COD032115958 Contact: TOM HATTEN (303) 667-2428 Classification: Small Quantity Generator TSD Activities: Not reported Violation Status: No violations found</p> <p>FINDS: Other Pertinent Environmental Activity Identified at Site: RESOURCE CONSERVATION AND RECOVERY ACT INFORMATION SYSTEM</p>	RCRA-SQG FINDS	1000203977 COD032115958
151	<p>FERRERO AUTOMOTIVE 2400 LINCOLN AVE LOVELAND, CO 80537</p>	UST	U003124300 N/A

MAP FINDINGS
FOCUS MAP 12

Map ID Site Database(s) EPA ID Number

FERRERO AUTOMOTIVE (Continued)

U003124300

UST:

Facility ID: 3847
 Owner Name: AFFIL NATL BANK OF LOVELAND
 Owner Address: 200 E 7TH ST
 LOVELAND, CO 80537
 Owner ID: 1912
 Tank ID: 10842
 Tank Count: 22615
 Tank Tag: '3847-1
 Tank Type: UST
 Facility Status: Not reported
 Tank Owner: Not reported
 Tank Capacity: 500
 Tank Chemical: Gasoline

151

**FERRERO AUTO CENTER
 2400 N LINCOLN AVE
 LOVELAND, CO 80538**

**LUST S102053268
 N/A**

LUST:

Log Date: 10/15/92
 Event ID: 675
 Status: Closed

152

**2125 LAKE DRIVE
 2125 LAKE DRIVE
 LOVELAND, CO 80538**

**ERNS 2000534252
 N/A**

[Click this hyperlink](#) while viewing on your computer to access additional ERNS detail in the EDR Site Report.

152

**2125 LAKE DRIVE
 LOVELAND, CO 80538**

**CO ERNS S104549640
 N/A**

CO ERNS:

Facility Id: 2000-228
 Event Date: 07/03/2000
 Time Entered Into System: 800
 Date Entered Into System: 07/03/2000
 Date Reported : 07/03/2000
 Time Reported: 13:50
 National Response Center:
 Notified: Yes
 Number: 534252
 Mile Post: Not reported
 Notified Name: VICTOR SAINZ, WQCD
 Source of Spill: Highway
 Source Type: Not reported
 Report Taken By: JONES, JANET
 Medium Affected: Water

MAP FINDINGS
FOCUS MAP 12

Map ID Site Database(s) EPA ID Number

(Continued)

S104549640

Waterway Affected: BUCKHORN CREEK
Cause of Spill: Water, Other
Responders: LARIMER COUNTY HEALTH
Source Type: GRADER
Material Type: Not reported
Prp Name: GARY JACOBSON
Prp Contact: GARY JACOBSON
Prp Address: 2125 LAKE DRIVE
LOVELAND, CO 80538
Prp County: LARIMER
Prp Phone: 970-667-4012
Prp Fax: Not reported
Material Spilled: DIESEL FUEL
Quantity Spilled: 40
Units: Gallons
Amount Released to Water: 0
Flag : 1
Number Rep : 0
Time Entered : / /
Deaths: Not reported
Injuries: 1
Evacuation: Not reported
Evacuation Number: 0
Information From: Not reported
Cause Info : MOTOR KICKED ON
Responders : LARIMER COUNTY HEALTH (RICH GROSSMAN) AND STEWART ENVIRONMENTAL (TOM
NORMAL) HAVE BEEN NOTIFIED.
Responders Action : BOOMS AND ABSORBENTS APPLIED TO CREEK.
Comments : WHILE DRIVING A GRADER UP A HILL, THE GRADER ROLLED OVER AND CAUSED A
RELEASE. TANK CAPACITY IS 65 GALLONS. MR. JACOBSON WAS INJURED AND
TAKEN TO THE HOSPITAL.
Additional : Not reported
Caller Name : CECELIA JACOBSON
Confidential : No
Caller Orgzn : GARY JACOBSON
Caller Address : 2125 LAKE DRIVE
LOVELAND, CO 80538
Caller County : LARIMER
Caller Tele : 970-667-4012 -

153

SHAMROCK 644
2205 N LINCOLN ST
LOVELAND, CO 80537

UST U003748744
CO TRUST N/A

CO TRUST:
Facility ID: 3081
RAP ID: 1637
Payee Name: ULTRAMAR DIAMOND SHAMROCK
Event ID : 5258
Petro Storage Tank Commission Date: Not reported
Facility ID: 3081
RAP ID: 80
Payee Name: Not reported
Event ID : 5258
Petro Storage Tank Commission Date: 12/13/1991

MAP FINDINGS
FOCUS MAP 12

Map ID Site Database(s) EPA ID Number

SHAMROCK 644 (Continued)

U003748744

UST:

Facility ID: 3081
Owner Name: ULTRAMAR DIAMOND SHAMROCK
Owner Address: 5590 HAVANA ST
DENVER, CO 80239

Owner ID: 1829
Tank ID: 8455
Tank Count: 22615
Tank Tag: '3081-1
Tank Type: UST
Facility Status: Not reported
Tank Owner: Not reported
Tank Capacity: 8000
Tank Chemical: Gasoline

Facility ID: 3081
Owner Name: ULTRAMAR DIAMOND SHAMROCK
Owner Address: 5590 HAVANA ST
DENVER, CO 80239

Owner ID: 1829
Tank ID: 8456
Tank Count: 22615
Tank Tag: '3081-2
Tank Type: UST
Facility Status: Not reported
Tank Owner: Not reported
Tank Capacity: 4000
Tank Chemical: Gasoline

Facility ID: 3081
Owner Name: ULTRAMAR DIAMOND SHAMROCK
Owner Address: 5590 HAVANA ST
DENVER, CO 80239

Owner ID: 1829
Tank ID: 8457
Tank Count: 22615
Tank Tag: '3081-3
Tank Type: UST
Facility Status: Not reported
Tank Owner: Not reported
Tank Capacity: 6000
Tank Chemical: Gasoline

Facility ID: 3081
Owner Name: ULTRAMAR DIAMOND SHAMROCK
Owner Address: 5590 HAVANA ST
DENVER, CO 80239

Owner ID: 1829
Tank ID: 8458
Tank Count: 22615
Tank Tag: '3081-4
Tank Type: UST
Facility Status: Not reported
Tank Owner: Not reported
Tank Capacity: 4000
Tank Chemical: Gasoline

MAP FINDINGS
FOCUS MAP 12

Map ID	Site	Database(s)	EPA ID Number
153	DIAMOND SHAMROCK #644 2205 N LINCOLN ST LOVELAND, CO 80537 LUST: Log Date: 06/15/90 Event ID: 5258 Status: Open	LUST	S105143380 N/A
154	NICK DAVIDSON INC 1604 N. LINCOLN LOVELAND, CO 80538 RCRAInfo: Owner: JOE GEBHARDT (999) 999-9999 EPA ID: COD032114753 Contact: Not reported Classification: Small Quantity Generator TSD Activities: Not reported Violation Status: No violations found FINDS: Other Pertinent Environmental Activity Identified at Site: AEROMETRIC INFORMATION RETRIEVAL SYSTEM/AIRS FACILITY SYSTEM NATIONAL EMISSIONS INVENTORY RESOURCE CONSERVATION AND RECOVERY ACT INFORMATION SYSTEM	RCRA-SQG FINDS	1000266323 COD032114753
156	SCHRADER COUNTRY STORE #140 1301 E EISENHOWER BLVD LOVELAND, CO 80537 LUST: Log Date: 09/09/03 Event ID: 9329 Status: Closed CO TRUST: Facility ID: 2471 RAP ID: 1926 Payee Name: Eisenhower Cooperative c/o Schrader Oil Company Event ID : 2926 Petro Storage Tank Commission Date: Not reported Facility ID: 2471 RAP ID: 5598 Payee Name: Eisenhower Cooperative c/o Schrader Oil Company Event ID : 2926 Petro Storage Tank Commission Date: Not reported Facility ID: 2471 RAP ID: 7609 Payee Name: Eisenhower Cooperative c/o Schrader Oil Company Event ID : 2926 Petro Storage Tank Commission Date: Not reported	LUST UST CO TRUST	U003550501 N/A

MAP FINDINGS
FOCUS MAP 12

Map ID Site Database(s) EPA ID Number

SCHRADER COUNTRY STORE #140 (Continued)

U003550501

Facility ID: 2471
RAP ID: 4415
Payee Name: Eisenhower Cooperative c/o Schrader Oil Company
Event ID : 2926
Petro Storage Tank Commission Date: Not reported

Facility ID: 2471
RAP ID: 6314
Payee Name: Eisenhower Cooperative c/o Schrader Oil Company
Event ID : 2926
Petro Storage Tank Commission Date: Not reported

Facility ID: 2471
RAP ID: 3087
Payee Name: Eisenhower Cooperative c/o Schrader Oil Company
Event ID : 2926
Petro Storage Tank Commission Date: Not reported

Facility ID: 2471
RAP ID: 370
Payee Name: Eisenhower Cooperative c/o Schrader Oil Company
Event ID : 2926
Petro Storage Tank Commission Date: 2/18/1994

Facility ID: 2471
RAP ID: 6515
Payee Name: Eisenhower Cooperative c/o Schrader Oil Company
Event ID : 2926
Petro Storage Tank Commission Date: Not reported

Facility ID: 2471
RAP ID: 4966
Payee Name: Eisenhower Cooperative c/o Schrader Oil Company
Event ID : 2926
Petro Storage Tank Commission Date: Not reported

Facility ID: 2471
RAP ID: 7087
Payee Name: Eisenhower Cooperative c/o Schrader Oil Company
Event ID : 2926
Petro Storage Tank Commission Date: Not reported

Facility ID: 2471
RAP ID: 3654
Payee Name: Eisenhower Cooperative c/o Schrader Oil Company
Event ID : 2926
Petro Storage Tank Commission Date: Not reported

Facility ID: 2471
RAP ID: 6707
Payee Name: Eisenhower Cooperative c/o Schrader Oil Company
Event ID : 2926
Petro Storage Tank Commission Date: Not reported

Facility ID: 2471
RAP ID: 5236

MAP FINDINGS
FOCUS MAP 12

Map ID	Site	Database(s)	EPA ID Number
--------	------	-------------	---------------

SCHRADER COUNTRY STORE #140 (Continued)

U003550501

Payee Name: Eisenhower Cooperative c/o Schrader Oil Company
Event ID : 2926
Petro Storage Tank Commission Date: Not reported

Facility ID: 2471
RAP ID: 5852
Payee Name: Eisenhower Cooperative c/o Schrader Oil Company
Event ID : 2926
Petro Storage Tank Commission Date: Not reported

Facility ID: 2471
RAP ID: 10294
Payee Name: Eisenhower Cooperative c/o Schrader Oil Company
Event ID : 2926
Petro Storage Tank Commission Date: Not reported

Facility ID: 2471
RAP ID: 8248
Payee Name: Eisenhower Cooperative c/o Schrader Oil Company
Event ID : 2926
Petro Storage Tank Commission Date: Not reported

Facility ID: 2471
RAP ID: 8937
Payee Name: Eisenhower Cooperative c/o Schrader Oil Company
Event ID : 2926
Petro Storage Tank Commission Date: Not reported

UST:

Facility ID: 2471
Owner Name: SCHRADER OIL CO
Owner Address: 320 N COLLEGE AVE
FORT COLLINS, CO 80524
Owner ID: 4743
Tank ID: 6904
Tank Count: 22615
Tank Tag: '2471-1
Tank Type: UST
Facility Status: Not reported
Tank Owner: Not reported
Tank Capacity: 6000
Tank Chemical: 1 - Unleaded Regular (RUL)

Facility ID: 2471
Owner Name: SCHRADER OIL CO
Owner Address: 320 N COLLEGE AVE
FORT COLLINS, CO 80524
Owner ID: 4743
Tank ID: 6905
Tank Count: 22615
Tank Tag: '2471-2
Tank Type: UST
Facility Status: Not reported
Tank Owner: Not reported
Tank Capacity: 8000
Tank Chemical: 2 - Unleaded Mid-Grade (MUL)

MAP FINDINGS
FOCUS MAP 12

Map ID	Site	Database(s)	EPA ID Number
--------	------	-------------	---------------

SCHRADER COUNTRY STORE #140 (Continued)

U003550501

Facility ID: 2471
 Owner Name: SCHRADER OIL CO
 Owner Address: 320 N COLLEGE AVE
 FORT COLLINS, CO 80524
 Owner ID: 4743
 Tank ID: 6906
 Tank Count: 22615
 Tank Tag: '2471-3
 Tank Type: UST
 Facility Status: Not reported
 Tank Owner: Not reported
 Tank Capacity: 6000
 Tank Chemical: 3 - Unleaded Premium (PUL)

Facility ID: 2471
 Owner Name: SCHRADER OIL CO
 Owner Address: 320 N COLLEGE AVE
 FORT COLLINS, CO 80524
 Owner ID: 4743
 Tank ID: 6907
 Tank Count: 22615
 Tank Tag: '2471-4
 Tank Type: UST
 Facility Status: Not reported
 Tank Owner: Not reported
 Tank Capacity: 8000
 Tank Chemical: 4 - Diesel

**156 SCHRADER #140 / EISENHOWER COOPERATIVE
 1301 E EISENHOWER BLVD
 LOVELAND, CO 80537**

**LUST S105684352
 N/A**

LUST:
 Log Date: 03/14/92
 Event ID: 2926
 Status: Open

**156 LOVELAND U-PUMP-IT
 1125 E EISENHOWER
 LOVELAND, CO 80537**

**LUST U003123278
 UST N/A
 CO TRUST**

LUST:
 Log Date: 05/14/91
 Event ID: 372
 Status: Open

 Log Date: 04/07/93
 Event ID: 378
 Status: Closed

 Log Date: 02/16/94
 Event ID: 411
 Status: Closed

MAP FINDINGS
FOCUS MAP 12

Map ID Site Database(s) EPA ID Number

LOVELAND U-PUMP-IT (Continued)

U003123278

Log Date: 10/02/00
Event ID: 8350
Status: Closed

CO TRUST:

Facility ID: 11329
RAP ID: 401
Payee Name: Not reported
Event ID : 372
Petro Storage Tank Commission Date: 2/18/1994

UST:

Facility ID: 11329
Owner Name: PEERLESS TYRE
Owner Address: 5000 KINGSTON ST
 DENVER, CO 80239
Owner ID: 1851
Tank ID: 31147
Tank Count: 14441
Tank Tag: '11329-1
Tank Type: UST
Facility Status: OPEN
Tank Owner: Not reported
Tank Capacity: 12000
Tank Chemical: Gasoline

Facility ID: 11329
Owner Name: PEERLESS TYRE
Owner Address: 5000 KINGSTON ST
 DENVER, CO 80239
Owner ID: 1851
Tank ID: 31148
Tank Count: 14441
Tank Tag: '11329-2
Tank Type: UST
Facility Status: OPEN
Tank Owner: Not reported
Tank Capacity: 12000
Tank Chemical: Gasoline

Facility ID: 11329
Owner Name: PEERLESS TYRE
Owner Address: 5000 KINGSTON ST
 DENVER, CO 80239
Owner ID: 1851
Tank ID: 31149
Tank Count: 22615
Tank Tag: '11329-3
Tank Type: UST
Facility Status: Not reported
Tank Owner: Not reported
Tank Capacity: 4000
Tank Chemical: 4 - Diesel

MAP FINDINGS
FOCUS MAP 12

Map ID	Site	Database(s)	EPA ID Number
156	7-ELEVEN #16712 1245 E EISENHOWER BLVD LOVELAND, CO 80537 UST: Facility ID: 9232 Owner Name: 7-ELEVEN INC - ATTN GASOLINE ACCOUNTING Owner Address: PO BOX 711 DALLAS, TX 75221 Owner ID: 5230 Tank ID: 24413 Tank Count: 14441 Tank Tag: '9232-1 Tank Type: UST Facility Status: OPEN Tank Owner: Not reported Tank Capacity: 10000 Tank Chemical: Gasoline Facility ID: 9232 Owner Name: 7-ELEVEN INC - ATTN GASOLINE ACCOUNTING Owner Address: PO BOX 711 DALLAS, TX 75221 Owner ID: 5230 Tank ID: 24414 Tank Count: 14441 Tank Tag: '9232-2 Tank Type: UST Facility Status: OPEN Tank Owner: Not reported Tank Capacity: 10000 Tank Chemical: Gasoline Facility ID: 9232 Owner Name: 7-ELEVEN INC - ATTN GASOLINE ACCOUNTING Owner Address: PO BOX 711 DALLAS, TX 75221 Owner ID: 5230 Tank ID: 24415 Tank Count: 14441 Tank Tag: '9232-3 Tank Type: UST Facility Status: OPEN Tank Owner: Not reported Tank Capacity: 10000 Tank Chemical: Gasoline	UST	U003748489 N/A
156	BROWNS CORNER SERVICE 1300 E EISENHOWER BLVD LOVELAND, CO 80537 LUST: Log Date: 03/23/90 Event ID: 2772 Status: Closed CO TRUST: Facility ID: 5719 RAP ID: 314 Payee Name: Not reported Event ID : 2772	LUST UST CO TRUST	U003121631 N/A

MAP FINDINGS
FOCUS MAP 12

Map ID Site Database(s) EPA ID Number

BROWNS CORNER SERVICE (Continued)

U003121631

Petro Storage Tank Commission Date: 4/23/1993

Facility ID: 5719
RAP ID: 55
Payee Name: Not reported
Event ID : 2772
Petro Storage Tank Commission Date: 9/23/1991

UST:

Facility ID: 5719
Owner Name: ROBERT NEDBALEK
Owner Address: 220 PARK PL
FORT COLLINS, CO 80525
Owner ID: 5503
Tank ID: 15592
Tank Count: 22615
Tank Tag: '5719-1
Tank Type: UST
Facility Status: Not reported
Tank Owner: Not reported
Tank Capacity: 8000
Tank Chemical: Gasoline

Facility ID: 5719
Owner Name: ROBERT NEDBALEK
Owner Address: 220 PARK PL
FORT COLLINS, CO 80525
Owner ID: 5503
Tank ID: 15593
Tank Count: 22615
Tank Tag: '5719-2
Tank Type: UST
Facility Status: Not reported
Tank Owner: Not reported
Tank Capacity: 5000
Tank Chemical: Gasoline

Facility ID: 5719
Owner Name: ROBERT NEDBALEK
Owner Address: 220 PARK PL
FORT COLLINS, CO 80525
Owner ID: 5503
Tank ID: 15594
Tank Count: 22615
Tank Tag: '5719-3
Tank Type: UST
Facility Status: Not reported
Tank Owner: Not reported
Tank Capacity: 5000
Tank Chemical: Gasoline

MAP FINDINGS
FOCUS MAP 12

Map ID	Site	Database(s)	EPA ID Number
156	SAM'S CLUB #8147 1200 E EISENHOWER LOVELAND, CO 80537	RCRA-SQG FINDS	1004680063 COR000005488
	RCRAInfo: Owner: WAL-MART STORES INC (999) 999-9999 EPA ID: COR000005488 Contact: MIKE OSTER (999) 999-9999 Classification: Conditionally Exempt Small Quantity Generator TSD Activities: Not reported Violation Status: No violations found FINDS: Other Pertinent Environmental Activity Identified at Site: AEROMETRIC INFORMATION RETRIEVAL SYSTEM/AIRS FACILITY SYSTEM RESOURCE CONSERVATION AND RECOVERY ACT INFORMATION SYSTEM		
156	SAM'S CLUB #8147 1200 E EISENHOWER BLVD LOVELAND, CO 80537	UST	U003806285 N/A
	UST: Facility ID: 15514 Owner Name: SAM'S CLUB Owner Address: 608 SW 8TH ST-DEPT 9641 BENTONVILLE, AR 72712 Owner ID: 18623 Tank ID: 34070 Tank Count: 14441 Tank Tag: '15514-1 Tank Type: UST Facility Status: OPEN Tank Owner: Not reported Tank Capacity: 20000 Tank Chemical: 1 - Unleaded Regular (RUL) Facility ID: 15514 Owner Name: SAM'S CLUB Owner Address: 608 SW 8TH ST-DEPT 9641 BENTONVILLE, AR 72712 Owner ID: 18623 Tank ID: 34071 Tank Count: 14441 Tank Tag: '15514-2 Tank Type: UST Facility Status: OPEN Tank Owner: Not reported Tank Capacity: 20000 Tank Chemical: 1 - Unleaded Regular (RUL)		

MAP FINDINGS
FOCUS MAP 12

Map ID	Site	Database(s)	EPA ID Number
	SAM'S CLUB #8147 (Continued)		U003806285
	Facility ID: 15514 Owner Name: SAM'S CLUB Owner Address: 608 SW 8TH ST-DEPT 9641 BENTONVILLE, AR 72712 Owner ID: 18623 Tank ID: 34072 Tank Count: 14441 Tank Tag: '15514-3 Tank Type: UST Facility Status: OPEN Tank Owner: Not reported Tank Capacity: 20000 Tank Chemical: 4 - Diesel		
157	FORGIVEN, LLC 1421 N CLEVELAND AVE LOVELAND, CO 80538	LUST UST	U003977661 N/A
	LUST: Log Date: 10/15/04 Event ID: 9627 Status: Closed UST: Facility ID: 17364 Owner Name: FORGIVEN LLC Owner Address: 617 E EISENHOWER LOVELAND, CO 80538 Owner ID: 19957 Tank ID: 38072 Tank Count: 22615 Tank Tag: '17364-1 Tank Type: UST Facility Status: Not reported Tank Owner: Not reported Tank Capacity: 560 Tank Chemical: 7 - Lube Oil Facility ID: 17364 Owner Name: FORGIVEN LLC Owner Address: 617 E EISENHOWER LOVELAND, CO 80538 Owner ID: 19957 Tank ID: 38073 Tank Count: 22615 Tank Tag: '17364-2 Tank Type: UST Facility Status: Not reported Tank Owner: Not reported Tank Capacity: 560 Tank Chemical: 7 - Lube Oil		

MAP FINDINGS
FOCUS MAP 12

Map ID	Site	Database(s)	EPA ID Number
--------	------	-------------	---------------

FORGIVEN, LLC (Continued)

U003977661

Facility ID: 17364
 Owner Name: FORGIVEN LLC
 Owner Address: 617 E EISENHOWER
 LOVELAND, CO 80538
 Owner ID: 19957
 Tank ID: 38074
 Tank Count: 22615
 Tank Tag: '17364-3
 Tank Type: UST
 Facility Status: Not reported
 Tank Owner: Not reported
 Tank Capacity: 560
 Tank Chemical: 6 - Used Oil (Waste Oil)

Facility ID: 17364
 Owner Name: FORGIVEN LLC
 Owner Address: 617 E EISENHOWER
 LOVELAND, CO 80538
 Owner ID: 19957
 Tank ID: 38075
 Tank Count: 22615
 Tank Tag: '17364-4
 Tank Type: UST
 Facility Status: Not reported
 Tank Owner: Not reported
 Tank Capacity: 560
 Tank Chemical: Z Other

157

**US WEST COMMUNICATIONS
 175 14TH SOUTH EAST
 LOVELAND, CO 80537**

**RCRA-SQG 1000436698
 FINDS COD982590085**

RCRAInfo:
 Owner: ERNEST M. CULLUM
 (999) 999-9999
 EPA ID: COD982590085
 Contact: BOB KIRKWOOD
 (307) 771-6375
 Classification: Small Quantity Generator
 TSD Activities: Not reported
 Violation Status: No violations found

FINDS:

Other Pertinent Environmental Activity Identified at Site:
 RESOURCE CONSERVATION AND RECOVERY ACT INFORMATION SYSTEM

MAP FINDINGS
FOCUS MAP 12

Map ID	Site	Database(s)	EPA ID Number
157	CARRIAGE CLEANERS 1435 N CLEVELAND LOVELAND, CO 80538 RCRAInfo: Owner: GARY G. CASON (999) 999-9999 EPA ID: COD088350210 Contact: GARY-G. CASON (303) 669-1300 Classification: Small Quantity Generator TSD Activities: Not reported Violation Status: No violations found FINDS: Other Pertinent Environmental Activity Identified at Site: RESOURCE CONSERVATION AND RECOVERY ACT INFORMATION SYSTEM	RCRA-SQG FINDS	1000358283 COD088350210
158	CARQUEST AUTO PARTS 1410 N LINCOLN AVE LOVELAND, CO 80538 RCRAInfo: Owner: GENERAL PARTS INC (919) 876-6171 EPA ID: COR000004267 Contact: DARIN DRISCOLL (970) 669-5885 Classification: Conditionally Exempt Small Quantity Generator TSD Activities: Not reported Violation Status: No violations found FINDS: Other Pertinent Environmental Activity Identified at Site: RESOURCE CONSERVATION AND RECOVERY ACT INFORMATION SYSTEM	RCRA-SQG FINDS	1004680019 COR000004267
159	AMYS FOOD AND GAS #2 1003 E EISENHOWER BLVD LOVELAND, CO 80537 LUST: Log Date: 11/14/94 Event ID: 1544 Status: Open CO TRUST: Facility ID: 11192 RAP ID: 2193 Payee Name: Andrew Farago Event ID : 1544 Petro Storage Tank Commission Date: 11/21/1997 Facility ID: 11192 RAP ID: 2020 Payee Name: Andrew Farago Event ID : 1544	LUST UST CO TRUST AST	U003116808 N/A

MAP FINDINGS
FOCUS MAP 12

Map ID	Site	Database(s)	EPA ID Number
--------	------	-------------	---------------

AMYS FOOD AND GAS #2 (Continued)

U003116808

Petro Storage Tank Commission Date: Not reported

Facility ID: 11192
RAP ID: 2829
Payee Name: Andrew Farago
Event ID : 1544
Petro Storage Tank Commission Date: Not reported

Facility ID: 11192
RAP ID: 1483
Payee Name: Andrew Farago
Event ID : 1544
Petro Storage Tank Commission Date: Not reported

Facility ID: 11192
RAP ID: 2021
Payee Name: Andrew Farago
Event ID : 1544
Petro Storage Tank Commission Date: Not reported

Facility ID: 11192
RAP ID: 7704
Payee Name: Andrew Farago
Event ID : 1544
Petro Storage Tank Commission Date: Not reported

Facility ID: 11192
RAP ID: 9384
Payee Name: Andrew Farago
Event ID : 1544
Petro Storage Tank Commission Date: Not reported

Facility ID: 11192
RAP ID: 2326
Payee Name: Andrew Farago
Event ID : 1544
Petro Storage Tank Commission Date: Not reported

Facility ID: 11192
RAP ID: 7880
Payee Name: Andrew Farago
Event ID : 1544
Petro Storage Tank Commission Date: Not reported

Facility ID: 11192
RAP ID: 8339
Payee Name: Andrew Farago
Event ID : 1544
Petro Storage Tank Commission Date: Not reported

Facility ID: 11192
RAP ID: 2390
Payee Name: Andrew Farago
Event ID : 1544
Petro Storage Tank Commission Date: Not reported

MAP FINDINGS
FOCUS MAP 12

Map ID Site Database(s) EPA ID Number

AMYS FOOD AND GAS #2 (Continued)

U003116808

Facility ID: 11192
RAP ID: 10688
Payee Name: Andrew Farago
Event ID : 1544
Petro Storage Tank Commission Date: Not reported

Facility ID: 11192
RAP ID: 1611
Payee Name: Andrew Farago
Event ID : 1544
Petro Storage Tank Commission Date: Not reported

Facility ID: 11192
RAP ID: 1868
Payee Name: Andrew Farago
Event ID : 1544
Petro Storage Tank Commission Date: Not reported

Facility ID: 11192
RAP ID: 1244
Payee Name: Andrew Farago
Event ID : 1544
Petro Storage Tank Commission Date: 4/19/1996

UST:

Facility ID: 11192
Owner Name: JASMIR SINGH
Owner Address: 1003 E EISENHOWER BLVD
LOVELAND, CO 80537
Owner ID: 5309
Tank ID: 30662
Tank Count: 22615
Tank Tag: '11192-1
Tank Type: UST
Facility Status: Not reported
Tank Owner: Not reported
Tank Capacity: 10000
Tank Chemical: Gasoline

Facility ID: 11192
Owner Name: JASMIR SINGH
Owner Address: 1003 E EISENHOWER BLVD
LOVELAND, CO 80537
Owner ID: 5309
Tank ID: 30663
Tank Count: 22615
Tank Tag: '11192-2
Tank Type: UST
Facility Status: Not reported
Tank Owner: Not reported
Tank Capacity: 4000
Tank Chemical: Gasoline

MAP FINDINGS
FOCUS MAP 12

Map ID Site Database(s) EPA ID Number

AMYS FOOD AND GAS #2 (Continued)

U003116808

Facility ID: 11192
Owner Name: JASMIR SINGH
Owner Address: 1003 E EISENHOWER BLVD
LOVELAND, CO 80537
Owner ID: 5309
Tank ID: 30664
Tank Count: 22615
Tank Tag: '11192-3
Tank Type: UST
Facility Status: Not reported
Tank Owner: Not reported
Tank Capacity: 4000
Tank Chemical: Gasoline

Facility ID: 11192
Owner Name: JASMIR SINGH
Owner Address: 1003 E EISENHOWER BLVD
LOVELAND, CO 80537
Owner ID: 5309
Tank ID: 30665
Tank Count: 22615
Tank Tag: '11192-4
Tank Type: UST
Facility Status: Not reported
Tank Owner: Not reported
Tank Capacity: 550
Tank Chemical: 6 - Used Oil (Waste Oil)

AST:
Facility ID: 11192
Owner ID: 5309
Owner: JASMIR SINGH
Owner Address: 1003 E EISENHOWER BLVD
LOVELAND, CO 80537
Owner County: LARIMER
Capacity: 500
Tank ID: 37383
Tank Owner: Not reported
Tank Count: 14441
Tank Tag: '11192-5
Tank Contents: LPG
Tank Type: LPG
Facility Status: OPEN

159 HERITAGE FORD LINCOLN MERCURY INC
999 E EISENHOWER
LOVELAND, CO 80537

RCRA-SQG 1000441887
FINDS COD032115206
UST

MAP FINDINGS
FOCUS MAP 12

Map ID	Site	Database(s)	EPA ID Number
--------	------	-------------	---------------

HERITAGE FORD LINCOLN MERCURY INC (Continued)

1000441887

RCRAInfo:

Owner: RICK D ROHR
(999) 999-9999
EPA ID: COD032115206
Contact: ENVIRONMENTAL MANAGER
(970) 667-2220

Classification: Small Quantity Generator
TSD Activities: Not reported

Violation Status: No violations found

FINDS:

Other Pertinent Environmental Activity Identified at Site:
RESOURCE CONSERVATION AND RECOVERY ACT INFORMATION SYSTEM

UST:

Facility ID: 7190
Owner Name: LESTER GOLD ET ALI
Owner Address: 3600 S YOSEMITE ST
DENVER, CO 80237
Owner ID: 3383
Tank ID: 19063
Tank Count: 22615
Tank Tag: '7190-1
Tank Type: UST
Facility Status: Not reported
Tank Owner: Not reported
Tank Capacity: 500
Tank Chemical: 6 - Used Oil (Waste Oil)

159

**POFFS AUTO BODY SHOP
999-1/2 EAST EISENHOWER BLVD
LOVELAND, CO 80537**

**RCRA-SQG 1000230623
FINDS COD059561472**

RCRAInfo:

Owner: TOM POFF
(999) 999-9999
EPA ID: COD059561472

Contact: Not reported

Classification: Small Quantity Generator
TSD Activities: Not reported

Violation Status: No violations found

FINDS:

Other Pertinent Environmental Activity Identified at Site:
RESOURCE CONSERVATION AND RECOVERY ACT INFORMATION SYSTEM

MAP FINDINGS
FOCUS MAP 12

Map ID	Site	Database(s)	EPA ID Number
159	GALLENSTEIN & ASSOCIATES INC 999 EAST EISENHOWER BLVD #B LOVELAND, CO 80537 RCRAInfo: Owner: GALLENSTEIN & ASSOCIATES INC (999) 999-9999 EPA ID: COD983778903 Contact: JAMES GALLENSTEIN (303) 224-2465 Classification: Small Quantity Generator TSD Activities: Not reported Violation Status: No violations found FINDS: Other Pertinent Environmental Activity Identified at Site: RESOURCE CONSERVATION AND RECOVERY ACT INFORMATION SYSTEM	RCRA-SQG FINDS	1000600058 COD983778903
161	RICHARD KOCH 303 EISENHOWER BLVD LOVELAND, CO 80537 UST: Facility ID: 5458 Owner Name: RICHARD KOCH Owner Address: 303 EISENHOWER BLVD LOVELAND, CO 80537 Owner ID: 5140 Tank ID: 14954 Tank Count: 22615 Tank Tag: '5458-1 Tank Type: UST Facility Status: Not reported Tank Owner: Not reported Tank Capacity: 560 Tank Chemical: 6 - Used Oil (Waste Oil)	UST	U003196962 N/A
162	502 E EISENHOWER BLVD 502 E EISENHOWER BLVD LOVELAND, CO 80537 LUST: Log Date: 06/02/04 Event ID: 9514 Status: Closed	LUST UST	U003968033 N/A

MAP FINDINGS
FOCUS MAP 12

Map ID Site Database(s) EPA ID Number

502 E EISENHOWER BLVD (Continued)

U003968033

UST:

Facility ID: 16215
Owner Name: CDOT
Owner Address: 2207 E HWY 402
LOVELAND, CO 80537
Owner ID: 19465
Tank ID: 35621
Tank Count: 22615
Tank Tag: '16215-1
Tank Type: UST
Facility Status: Not reported
Tank Owner: Not reported
Tank Capacity: 1000
Tank Chemical: Gasoline

Facility ID: 16215
Owner Name: CDOT
Owner Address: 2207 E HWY 402
LOVELAND, CO 80537
Owner ID: 19465
Tank ID: 35622
Tank Count: 22615
Tank Tag: '16215-2
Tank Type: UST
Facility Status: Not reported
Tank Owner: Not reported
Tank Capacity: 550
Tank Chemical: 6 - Used Oil (Waste Oil)

163

**FERGUSON HIGH SCHOOL
804 E EISENHOWER BLVD
LOVELAND, CO 80537**

**RCRA-SQG 1000599909
FINDS COD983777319**

RCRAInfo:

Owner: THOMPSON SCHOOL DISTRICT R2J
(303) 669-6267
EPA ID: COD983777319
Contact: Not reported
Classification: Conditionally Exempt Small Quantity Generator
TSD Activities: Not reported
Violation Status: No violations found

FINDS:

Other Pertinent Environmental Activity Identified at Site:
ECOREGION MAP
RESOURCE CONSERVATION AND RECOVERY ACT INFORMATION SYSTEM

MAP FINDINGS
FOCUS MAP 12

Map ID	Site	Database(s)	EPA ID Number
164	WESTLAKE CLEANERS & LAUNDROMAT 1617 WEST EISENHOWER LOVELAND, CO 80538	RCRA-SQG CORRACTS	1000414055 COD139500680

CORRACTS Data:

EPA Id: COD139500680
Region: 8
Area Name: ENTIRE FACILITY
Actual Date: 01/24/1991
Corrective Action: CA100 - RFI Imposition
2002 NAICS Title: Not Reported

EPA Id: COD139500680
Region: 8
Area Name: ENTIRE FACILITY
Actual Date: 07/25/1990
Corrective Action: CA050 - RFA Completed
2002 NAICS Title: Not Reported

EPA Id: COD139500680
Region: 8
Area Name: ENTIRE FACILITY
Actual Date: 08/01/1995
Corrective Action: CA725YE - Current Human Exposures Under Control, Yes, Current Human Exposures Under Control has been verified
2002 NAICS Title: Not Reported

EPA Id: COD139500680
Region: 8
Area Name: ENTIRE FACILITY
Actual Date: 08/01/1995
Corrective Action: CA225IN - Stabilization Measures Evaluation, This facility is not , amenable to stabilization activity because of, a lack of technical data. An evaluation has been completed, but further data is necessary to determine stabilization measures, feasibility or appropriateness. This status should be changed when data becomes available
2002 NAICS Title: Not Reported

EPA Id: COD139500680
Region: 8
Area Name: ENTIRE FACILITY
Actual Date: 08/11/1995
Corrective Action: CA075ME - CA Prioritization, Facility or area was assigned a medium corrective action priority
2002 NAICS Title: Not Reported

RCRAInfo Corrective Action Summary:

Event: CA Prioritization, Facility or area was assigned a medium corrective action priority.

Event Date: 08/11/1995

Event: Stabilization Measures Evaluation, This facility is not amenable to stabilization activity because of a lack of technical data. An evaluation has been completed, but further data is necessary to determine stabilization measures, feasibility or appropriateness. This status should be changed when data becomes available.

Event Date: 08/01/1995

MAP FINDINGS
FOCUS MAP 12

Map ID Site Database(s) EPA ID Number

WESTLAKE CLEANERS & LAUNDROMAT (Continued)

1000414055

Event: Current Human Exposures under Control, Yes, Current Human Exposures Under Control has been verified. Based on a review of information contained in the EI determination, current human exposures are expected to be under control at the facility under current and reasonably expected conditions. This determination will be re-evaluated when the Agency/State becomes aware of significant changes at the facility.

Event Date: 08/01/1995

Event: RFI Imposition

Event Date: 01/24/1991

Event: CA006AC

Event Date: 07/25/1990

Event: RFA Completed

Event Date: 07/25/1990

RCRAInfo:

Owner: WARREN C MILLER
(999) 999-9999

EPA ID: COD139500680

Contact: PATRICIA G SMITH
(303) 312-6082

Classification: Small Quantity Generator

TSDF Activities: Not reported

Violation Status: Violations exist

Regulation Violated: 262.11
Area of Violation: GENERATOR-OTHER REQUIREMENTS
Date Violation Determined: 09/19/1996
Actual Date Achieved Compliance: Not reported

Enforcement Action: INITIAL 3008(A) COMPLIANCE ORDER
Enforcement Action Date: 09/23/1996
Penalty Type: Final Monetary Penalty

Enforcement Action: FINAL 3008(A) COMPLIANCE ORDER
Enforcement Action Date: 05/30/1997
Penalty Type: Final Monetary Penalty

Regulation Violated: 261.11
Area of Violation: GENERATOR-OTHER REQUIREMENTS
Date Violation Determined: 02/10/1996
Actual Date Achieved Compliance: 09/23/1996

Enforcement Action: WRITTEN INFORMAL
Enforcement Action Date: 02/08/1996
Penalty Type: Not reported

Regulation Violated: Not reported
Area of Violation: GENERATOR-ALL REQUIREMENTS (OVERSIGHT)
Date Violation Determined: 07/25/1990
Actual Date Achieved Compliance: Not reported

Enforcement Action: INIT. 3008(H) I.S. CA ORDERS (NON-HSWA)
Enforcement Action Date: 01/24/1991
Penalty Type: Not reported

Enforcement Action: FINAL 3008(H) I.S. CA ORDERS (NON-HSWA)
Enforcement Action Date: 05/20/1992
Penalty Type: Not reported

MAP FINDINGS
FOCUS MAP 12

Map ID	Site	Database(s)	EPA ID Number
	WESTLAKE CLEANERS & LAUNDROMAT (Continued)		1000414055
	Penalty Summary:		
	Penalty Description	Penalty Date	Penalty Amount
	-----	-----	-----
	Final Monetary Penalty	5/30/1997	90000
			STATE
	There are 3 violation record(s) reported at this site:		
	<u>Evaluation</u>	<u>Area of Violation</u>	<u>Date of Compliance</u>
	On-Site Corrective Action Activities Insp.	GENERATOR-OTHER REQUIREMENTS	
	On-Site Corrective Action Activities Insp.	GENERATOR-OTHER REQUIREMENTS	
	On-Site Corrective Action Activities Insp.	GENERATOR-OTHER REQUIREMENTS	
	On-Site Corrective Action Activities Insp.	GENERATOR-OTHER REQUIREMENTS	19960923
	Compliance Evaluation Inspection	GENERATOR-OTHER REQUIREMENTS	
		GENERATOR-ALL REQUIREMENTS (OVERSIGHT)	
165	STAN S AUTO SERVICE INC 1336 MONROE LOVELAND, CO 80537	RCRA-SQG FINDS	1000306580 COD982581506
	RCRAInfo:		
	Owner: STAN BARTHLAMA (999) 999-9999		
	EPA ID: COD982581506		
	Contact: Not reported		
	Classification: Small Quantity Generator		
	TSDF Activities: Not reported		
	Violation Status: Violations exist		
	Regulation Violated:	Not reported	
	Area of Violation:	GENERATOR-OTHER REQUIREMENTS	
	Date Violation Determined:	06/15/1995	
	Actual Date Achieved Compliance:	11/07/1995	
	Enforcement Action:	WRITTEN INFORMAL	
	Enforcement Action Date:	06/16/1995	
	Penalty Type:	Not reported	
	There are 1 violation record(s) reported at this site:		
	<u>Evaluation</u>	<u>Area of Violation</u>	<u>Date of Compliance</u>
	Compliance Evaluation Inspection	GENERATOR-OTHER REQUIREMENTS	19951107
	FINDS:		
	Other Pertinent Environmental Activity Identified at Site: RESOURCE CONSERVATION AND RECOVERY ACT INFORMATION SYSTEM		
166	GREAT WESTERN LIME PIT NICKEL / MADISON LOVELAND, CO 80537	VCP	S105156517 N/A

MAP FINDINGS
FOCUS MAP 12

Map ID Site Database(s) EPA ID Number

GREAT WESTERN LIME PIT (Continued)

S105156517

CO VCP:

File Number: 970718-1
 Application Type: Voluntary Cleanup
 CO ID : COM000002913
 Program : VCRA
 Application ID : VA-00090
 Applicant name : GREAT WESTERN LIME PIT I
 Supplemental address : Not reported
 Major contaminants : Not reported
 Parent program : Not reported
 Parent ID : Not reported
 Parent type : Not reported
 Date received : 07/18/97
 Extension Y or N : Yes
 Length (days) : 25
 Date due : 09/26/97
 Decision : APPROVED
 Date Review Complete : 09/24/97
 Decision reason : Not reported
 Date revoked : Not reported
 Reason for revoke : Not reported
 Remediation start date : 09/24/98
 Remediation end date : 09/24/99
 Remed Complete Date : Not reported
 Review cost : 1549.61
 Tax credit : No
 Tax credit : Not reported
 Residences created : Not reported
 Jobs created : Not reported
 Cleanup acres : 7
 Other issues : LANDFILL
 Media Affected : SOIL metals GROUND WATER metals
 Land Use Restrictions : MIXED - INDUST+COM 1 N

File Number: 001006-1
 Application Type: Voluntary Cleanup
 CO ID : COM000002913
 Program : VCRA
 Application ID : VA-00247
 Applicant name : GREAT WESTERN LIME PIT II
 Supplemental address : Not reported
 Major contaminants : Not reported
 Parent program : Not reported
 Parent ID : Not reported
 Parent type : Not reported
 Date received : 10/06/00
 Extension Y or N : No
 Length (days) : 0
 Date due : 11/20/00
 Decision : APPROVED
 Date Review Complete : 11/20/00
 Decision reason : Not reported
 Date revoked : Not reported
 Reason for revoke : Not reported
 Remediation start date : 11/20/01
 Remediation end date : 11/20/02
 Remed Complete Date : Not reported

MAP FINDINGS
FOCUS MAP 12

Map ID	Site	Database(s)	EPA ID Number
--------	------	-------------	---------------

GREAT WESTERN LIME PIT (Continued)

S105156517

Review cost : 914.83
 Tax credit : No
 Tax credit : Not reported
 Residences created : Not reported
 Jobs created : Not reported
 Cleanup acres : 0
 Other issues : LANDFILL
 Media Affected : SOIL metals GROUND WATER metals
 Land Use Restrictions : MIXED - INDUST+COM 1 N

File Number: 011129-1
 Application Type: No action determined
 CO ID : COM000002913
 Program : VCRA
 Application ID : VA-00299
 Applicant name : GREAT WESTERN LIME PIT III
 Supplemental address : Not reported
 Major contaminants : Not reported
 Parent program : VCRA
 Parent ID : VA-00247
 Parent type : VCUP
 Date received : 11/29/01
 Extension Y or N : Yes
 Length (days) : 10
 Date due : 01/23/02
 Decision : APPROVED
 Date Review Complete : 01/24/02
 Decision reason : Not reported
 Date revoked : Not reported
 Reason for revoke : Not reported
 Remediation start date : / /
 Remediation end date : / /
 Remed Complete Date : Not reported
 Review cost : 858.82
 Tax credit : Yes
 Tax credit : \$100,000.00
 Residences created : Not reported
 Jobs created : Not reported
 Cleanup acres : 0
 Other issues : CLO/TAX
 Media Affected : SOIL metals GROUND WATER metals
 Land Use Restrictions : MIXED - INDUST+COM 1 N

167 THE HOME DEPOT - 1529
 1100 NICKEL DR
 LOVELAND, CO 80537

RCRA-SQG 1006806154
 FINDS COR000205104

MAP FINDINGS
FOCUS MAP 12

Map ID	Site	Database(s)	EPA ID Number
	THE HOME DEPOT - 1529 (Continued)		1006806154
	<p>RCRAInfo: Owner: HOME DEPOT USA (770) 384-2141 EPA ID: COR000205104 Contact: GREG ROMEY (760) 602-8663 Classification: Small Quantity Generator TSDF Activities: Not reported Violation Status: No violations found</p> <p>FINDS: Other Pertinent Environmental Activity Identified at Site: RESOURCE CONSERVATION AND RECOVERY ACT INFORMATION SYSTEM</p>		
168	AMERICAN DISCOUNT D. C. INC 1244 NORTH LINCOLN LOVELAND, CO 80537	RCRA-SQG FINDS	1000360532 COD981542269
	<p>RCRAInfo: Owner: L. GLENN WANE KA (999) 999-9999 EPA ID: COD981542269 Contact: Not reported Classification: Small Quantity Generator TSDF Activities: Not reported Violation Status: No violations found</p> <p>FINDS: Other Pertinent Environmental Activity Identified at Site: ECOREGION MAP RESOURCE CONSERVATION AND RECOVERY ACT INFORMATION SYSTEM</p>		
168	LOVELAND DODGE 1203 NORTH LINCOLN LOVELAND, CO 80537	RCRA-SQG FINDS LUST UST	1000203979 COD153650627
	<p>RCRAInfo: Owner: LOVELAND DODGE (999) 999-9999 EPA ID: COD153650627 Contact: STEVEN HARDY (303) 667-2360 Classification: Small Quantity Generator TSDF Activities: Not reported</p>		

MAP FINDINGS
FOCUS MAP 12

Map ID	Site	Database(s)	EPA ID Number
	<p>LOVELAND DODGE (Continued)</p> <p>Violation Status: No violations found</p> <p>FINDS: Other Pertinent Environmental Activity Identified at Site: RESOURCE CONSERVATION AND RECOVERY ACT INFORMATION SYSTEM</p> <p>LUST: Log Date: 07/15/97 Event ID: 3554 Status: Closed</p> <p>UST: Facility ID: 6881 Owner Name: POUDRE VALLEY CREAMERY Owner Address: 222 LAPORTE AVE BOX 525 FORT COLLINS, CO 80522 Owner ID: 4249 Tank ID: 18279 Tank Count: 22615 Tank Tag: '6881-1 Tank Type: UST Facility Status: Not reported Tank Owner: Not reported Tank Capacity: 2000 Tank Chemical: Gasoline</p>		1000203979
168	<p>T AND T OK TIRE 1203 N LINCOLN AVE LOVELAND, CO 80537</p> <p>LUST: Log Date: 01/02/96 Event ID: 4485 Status: Closed</p>	LUST	S102441596 N/A
169	<p>MC WEBB INC 1209 GOROM AVE LOVELAND, CO 80537</p> <p>UST: Facility ID: 1277 Owner Name: MCWEBB INC Owner Address: 1209 GOROM AVE LOVELAND, CO 80537 Owner ID: 3598 Tank ID: 3580 Tank Count: 22615 Tank Tag: '1277-1 Tank Type: UST Facility Status: Not reported Tank Owner: Not reported Tank Capacity: 500 Tank Chemical: Gasoline</p>	UST	U003120422 N/A

MAP FINDINGS
FOCUS MAP 12

Map ID	Site	Database(s)	EPA ID Number
170	MARKLEY PROPERTY 1141 N LINCOLN AVE LOVELAND, CO 80537 LUST: Log Date: 08/29/94 Event ID: 5784 Status: Closed Log Date: 11/16/93 Event ID: 5787 Status: Closed	LUST	S102053273 N/A
170	HOUSTON MARKLEY 1141 N LINCOLN LOVELAND, CO 80537 UST: Facility ID: 5416 Owner Name: HOUSTON MARKLEY SR TRUST Owner Address: 1616 N NEVADA COLORADO SPRINGS, CO 80907 Owner ID: 3416 Tank ID: 14864 Tank Count: 22615 Tank Tag: '5416-1 Tank Type: UST Facility Status: Not reported Tank Owner: Not reported Tank Capacity: 1000 Tank Chemical: Gasoline Facility ID: 5416 Owner Name: HOUSTON MARKLEY SR TRUST Owner Address: 1616 N NEVADA COLORADO SPRINGS, CO 80907 Owner ID: 3416 Tank ID: 14865 Tank Count: 22615 Tank Tag: '5416-2 Tank Type: UST Facility Status: Not reported Tank Owner: Not reported Tank Capacity: 1000 Tank Chemical: Gasoline Facility ID: 5416 Owner Name: HOUSTON MARKLEY SR TRUST Owner Address: 1616 N NEVADA COLORADO SPRINGS, CO 80907 Owner ID: 3416 Tank ID: 14866 Tank Count: 22615 Tank Tag: '5416-3 Tank Type: UST Facility Status: Not reported Tank Owner: Not reported Tank Capacity: 1000 Tank Chemical: Gasoline	UST	U003124756 N/A

MAP FINDINGS
FOCUS MAP 12

Map ID	Site	Database(s)	EPA ID Number
	HOUSTON MARKLEY (Continued)		U003124756
	Facility ID: 5416 Owner Name: HOUSTON MARKLEY SR TRUST Owner Address: 1616 N NEVADA COLORADO SPRINGS, CO 80907 Owner ID: 3416 Tank ID: 14867 Tank Count: 22615 Tank Tag: '5416-4 Tank Type: UST Facility Status: Not reported Tank Owner: Not reported Tank Capacity: 1000 Tank Chemical: Gasoline Facility ID: 5416 Owner Name: HOUSTON MARKLEY SR TRUST Owner Address: 1616 N NEVADA COLORADO SPRINGS, CO 80907 Owner ID: 3416 Tank ID: 14868 Tank Count: 22615 Tank Tag: '5416-5 Tank Type: UST Facility Status: Not reported Tank Owner: Not reported Tank Capacity: 1000 Tank Chemical: Gasoline		
171	BLUNDELL FUNERAL HOMES, INC. DBA KIBBEY 1108 MONROE AVE LOVELAND, CO 80537 FINDS: Other Pertinent Environmental Activity Identified at Site: AEROMETRIC INFORMATION RETRIEVAL SYSTEM/AIRS FACILITY SYSTEM	FINDS	1007649098 110020049981
172	CITY OF LOVELEAND ABANDONED TANK 1050 N COLORADO AVE LOVELAND, CO 80538 UST: Facility ID: 7237 Owner Name: CITY OF LOVELAND Owner Address: 200 N WILSON ST LOVELAND, CO 80537 Owner ID: 1158 Tank ID: 19184 Tank Count: 22615 Tank Tag: '7237-1 Tank Type: UST Facility Status: Not reported Tank Owner: Not reported Tank Capacity: 560 Tank Chemical: Z Unknown	UST	U003195818 N/A

MAP FINDINGS
FOCUS MAP 12

Map ID	Site	Database(s)	EPA ID Number
173	JAX FARM AND RANCH LLC 1000 N HWY 287 FORT COLLINS, CO 80524	UST AST	U003806722 N/A
	UST: Facility ID: 4225 Owner Name: JAX FARM AND RANCH LLC Owner Address: 1000 N HWY 287 FORT COLLINS, CO 80524 Owner ID: 19101 Tank ID: 33625 Tank Count: 14441 Tank Tag: '4225-6 Tank Type: UST Facility Status: OPEN Tank Owner: Not reported Tank Capacity: 12000 Tank Chemical: Gasoline		
	Facility ID: 4225 Owner Name: JAX FARM AND RANCH LLC Owner Address: 1000 N HWY 287 FORT COLLINS, CO 80524 Owner ID: 19101 Tank ID: 33626 Tank Count: 14441 Tank Tag: '4225-7 Tank Type: UST Facility Status: OPEN Tank Owner: Not reported Tank Capacity: 12000 Tank Chemical: Gasoline		
	Facility ID: 4225 Owner Name: JAX FARM AND RANCH LLC Owner Address: 1000 N HWY 287 FORT COLLINS, CO 80524 Owner ID: 19101 Tank ID: 33627 Tank Count: 14441 Tank Tag: '4225-8 Tank Type: UST Facility Status: OPEN Tank Owner: Not reported Tank Capacity: 12000 Tank Chemical: 4 - Diesel		

MAP FINDINGS
FOCUS MAP 12

Map ID Site Database(s) EPA ID Number

JAX FARM AND RANCH LLC (Continued)

U003806722

Facility ID: 4225
Owner Name: JAX FARM AND RANCH LLC
Owner Address: 1000 N HWY 287
FORT COLLINS, CO 80524
Owner ID: 19101
Tank ID: 11901
Tank Count: 22615
Tank Tag: '4225-1
Tank Type: UST
Facility Status: Not reported
Tank Owner: Not reported
Tank Capacity: 12000
Tank Chemical: Gasoline

Facility ID: 4225
Owner Name: JAX FARM AND RANCH LLC
Owner Address: 1000 N HWY 287
FORT COLLINS, CO 80524
Owner ID: 19101
Tank ID: 11902
Tank Count: 22615
Tank Tag: '4225-2
Tank Type: UST
Facility Status: Not reported
Tank Owner: Not reported
Tank Capacity: 12000
Tank Chemical: Gasoline

Facility ID: 4225
Owner Name: JAX FARM AND RANCH LLC
Owner Address: 1000 N HWY 287
FORT COLLINS, CO 80524
Owner ID: 19101
Tank ID: 11903
Tank Count: 22615
Tank Tag: '4225-3
Tank Type: UST
Facility Status: Not reported
Tank Owner: Not reported
Tank Capacity: 12000
Tank Chemical: 4 - Diesel

Facility ID: 4225
Owner Name: JAX FARM AND RANCH LLC
Owner Address: 1000 N HWY 287
FORT COLLINS, CO 80524
Owner ID: 19101
Tank ID: 11904
Tank Count: 22615
Tank Tag: '4225-4
Tank Type: UST
Facility Status: Not reported
Tank Owner: Not reported
Tank Capacity: 8000
Tank Chemical: Gasoline

MAP FINDINGS
FOCUS MAP 12

Map ID	Site	Database(s)	EPA ID Number
--------	------	-------------	---------------

JAX FARM AND RANCH LLC (Continued)

U003806722

Facility ID: 4225
 Owner Name: JAX FARM AND RANCH LLC
 Owner Address: 1000 N HWY 287
 FORT COLLINS, CO 80524
 Owner ID: 19101
 Tank ID: 11905
 Tank Count: 22615
 Tank Tag: '4225-5
 Tank Type: UST
 Facility Status: Not reported
 Tank Owner: Not reported
 Tank Capacity: 99999999
 Tank Chemical: 4 - Diesel

AST:

Facility ID: 4225
 Owner ID: 19101
 Owner: JAX FARM AND RANCH LLC
 Owner Address: 1000 N HWY 287

FORT COLLINS, CO 80524

Owner County: LARIMER
 Capacity: 1200
 Tank ID: 36263
 Tank Owner: Not reported
 Tank Count: 14441
 Tank Tag: '4225-9
 Tank Contents: LPG
 Tank Type: LPG
 Facility Status: OPEN

174

**GREAT WESTERN RAILWAY
950 TAYLOR
LOVELAND, CO 80538**

AST **A100107014
N/A**

AST:

Facility ID: 3360
 Owner ID: 7949
 Owner: GREAT WESTERN RAILWAY
 Owner Address: 950 TAYLOR

LOVELAND, CO 80538

Owner County: LARIMER
 Capacity: 6500
 Tank ID: 9340
 Tank Owner: Not reported
 Tank Count: 22615
 Tank Tag: '3360-1
 Tank Contents: Z Unknown
 Tank Type: AST
 Facility Status: Not reported

MAP FINDINGS
FOCUS MAP 12

Map ID	Site	Database(s)	EPA ID Number
174	OMNI TRAX 950 TAYLOR AVE LOVELAND, CO 80537	RCRA-SQG FINDS CORRACTS	1000985313 COR000000083
	CORRACTS Data:		
	EPA Id:	COR000000083	
	Region:	8	
	Area Name:	ENTIRE FACILITY	
	Actual Date:	05/18/1999	
	Corrective Action:	CA999NF - Corrective Action Process Terminated, No Further Action	
	2002 NAICS Title:	Not Reported	
	EPA Id:	COR000000083	
	Region:	8	
	Area Name:	ENTIRE FACILITY	
	Actual Date:	05/18/1999	
	Corrective Action:	CA210T - CA Responsibility Referred To A Non-RCRA Federal Authority, Corrective Action referred to another non-RCRA Federal Authority	
	2002 NAICS Title:	Not Reported	
	EPA Id:	COR000000083	
	Region:	8	
	Area Name:	ENTIRE FACILITY	
	Actual Date:	10/22/1997	
	Corrective Action:	CA100 - RFI Imposition	
	2002 NAICS Title:	Not Reported	
	RCRAInfo Corrective Action Summary:		
	Event:	CA Responsibility Referred To A Non-RCRA Federal Authority, Corrective Action referred to another non-RCRA Federal Authority.	
	Event Date:	05/18/1999	
	Event:	Corrective Action Process Terminated, No Further Action	
	Event Date:	05/18/1999	
	Event:	RFI Imposition	
	Event Date:	10/22/1997	
	Event:	CA006AC	
	Event Date:	06/19/1997	
	RCRAInfo:		
	Owner:	PAT BROE (303) 393-0033	
	EPA ID:	COR000000083	
	Contact:	FRED MCCOY SR (970) 667-1678	
	Classification:	Small Quantity Generator	
	TSDF Activities:	Not reported	
	Violation Status: Violations exist		
	Regulation Violated:	279.22	
	Area of Violation:	GENERATOR-GENERAL REQUIREMENTS	
	Date Violation Determined:	05/20/1999	
	Actual Date Achieved Compliance:	05/20/1999	
	Enforcement Action:	FINAL 3008(H) I.S. CA ORDERS (NON-HSWA)	
	Enforcement Action Date:	05/20/1999	
	Penalty Type:	Not reported	

MAP FINDINGS
FOCUS MAP 12

Map ID Site Database(s) EPA ID Number

OMNI TRAX (Continued)

1000985313

Regulation Violated: 279.22
 Area of Violation: COOIL
 Date Violation Determined: 05/20/1999
 Actual Date Achieved Compliance: 05/20/1999
 Enforcement Action: FINAL 3008(H) I.S. CA ORDERS (NON-HSWA)
 Enforcement Action Date: 05/20/1999
 Penalty Type: Not reported
 Regulation Violated: 279.22(c) 279.22(d)
 Area of Violation: COOIL
 Date Violation Determined: 01/23/1997
 Actual Date Achieved Compliance: 05/20/1999

There are 3 violation record(s) reported at this site:

<u>Evaluation</u>	<u>Area of Violation</u>	<u>Date of Compliance</u>
Compliance Evaluation Inspection	COOIL	19990520
	GENERATOR-GENERAL REQUIREMENTS	19990520
	COOIL	19990520

FINDS:

Other Pertinent Environmental Activity Identified at Site:
 RESOURCE CONSERVATION AND RECOVERY ACT INFORMATION SYSTEM

174

**GREAT WESTERN RAILWAY
 TAYLOR AVE
 LOVELAND, CO 80539**

**RCRA-SQG 1000471859
 FINDS COD983772963**

RCRAInfo:
 Owner: CASTILE CORP
 (999) 999-9999
 EPA ID: COD983772963
 Contact: THOMAS PETERSON
 (303) 667-6883
 Classification: Small Quantity Generator
 TSD Activities: Not reported
 Violation Status: No violations found

FINDS:

Other Pertinent Environmental Activity Identified at Site:
 RESOURCE CONSERVATION AND RECOVERY ACT INFORMATION SYSTEM

175

**COULSON EXCAVATING CO
 LARIMER (County), CO**

**MINES M000015407
 N/A**

U.S. MINES:
 Mine ID: 0501998 SIC Codes: 14410 00000 00000 00000 00000 00000
 Entity Name: COULSON PIT Company: COULSON EXCAVATING CO
 State FIPS code: 08 County FIPS code: 069
 Status Date: 02/15/1973 Status: Not reported
 Operation Class: Non-coal mining Number of Shops: 0
 Number of Pits: 000 Number of Plants: 0
 Latitude: 40 24 00 Longitude: 105 04 26

MAP FINDINGS
FOCUS MAP 12

Map ID	Site	Database(s)	EPA ID Number
--------	------	-------------	---------------

175	LOVELAND READY-MIX CONCRE	MINES	M000014451 N/A
-----	----------------------------------	--------------	---------------------------------

LARIMER (County), CO

U.S. MINES:

Mine ID:	0501004	SIC Codes:	14410 00000 00000 00000 00000 00000
Entity Name:	LOVELAND READY-MIX C	Company:	LOVELAND READY-MIX CONCRE
State FIPS code:	08	County FIPS code:	069
Status Date:	11/18/1985	Status:	Not reported
Operation Class:	Non-coal mining	Number of Shops:	6
Number of Pits:	000	Number of Plants:	0
Latitude:	40 24 00	Longitude:	105 04 26

U.S. MINE VIOLATIONS:

Operator:	LOVELAND READY MIX CONCRETE INC	Mine Type:	Surface
Mine Name:	LOVELAND READY-MIX CONCRETE INC SAND AND	Status Date:	11/18/1985
Mined Material:	Construction Sand and Gravel	Date Issued:	12/08/2004
Ownership Date:	1/1/1950		
Mine Status:	Active		
Violation Number:	7936783		
Action Type:	107(a)		
Date Abated:	12/08/2004	Citation/Order:	Order
S & S:	Y	Standard:	Not reported
Proposed Penalty:	Not reported	Contractor ID:	Not reported
Paid Penalty:	Not reported		
Assess. Case Status code:	Not reported		
Assessment Status code:	Not reported		

Operator:	LOVELAND READY MIX CONCRETE INC	Mine Type:	Surface
Mine Name:	LOVELAND READY-MIX CONCRETE INC SAND AND	Status Date:	11/18/1985
Mined Material:	Construction Sand and Gravel	Date Issued:	12/08/2004
Ownership Date:	1/1/1950		
Mine Status:	Active		
Violation Number:	7936783		
Action Type:	107(a)		
Date Abated:	12/08/2004	Citation/Order:	Order
S & S:	Not reported	Standard:	Not reported
Proposed Penalty:	Not reported	Contractor ID:	Not reported
Paid Penalty:	Not reported		
Assess. Case Status code:	Not reported		
Assessment Status code:	Not reported		

Operator:	LOVELAND READY MIX CONCRETE INC	Mine Type:	Surface
Mine Name:	LOVELAND READY-MIX CONCRETE INC SAND AND	Status Date:	11/18/1985
Mined Material:	Construction Sand and Gravel	Date Issued:	12/08/2004
Ownership Date:	1/1/1950		
Mine Status:	Active		
Violation Number:	7936784		
Action Type:	104(a)		
Date Abated:	12/08/2004	Citation/Order:	Citation
S & S:	Y	Standard:	56.15005
Proposed Penalty:	4	Contractor ID:	Not reported
Paid Penalty:	4		
Assess. Case Status code:	4		
Assessment Status code:	800.00		

Operator:	LOVELAND READY MIX CONCRETE INC	Mine Type:	Surface
Mine Name:	LOVELAND READY-MIX CONCRETE INC SAND AND	Status Date:	11/18/1985
Mined Material:	Construction Sand and Gravel		
Ownership Date:	1/1/1950		
Mine Status:	Active		

MAP FINDINGS
FOCUS MAP 12

Map ID Site Database(s) EPA ID Number

LOVELAND READY-MIX CONCRE (Continued)

M000014451

Violation Number: 7936784 Date Issued: 12/08/2004
 Action Type: 104(a)
 Date Abated: 12/08/2004 Citation/Order: Citation
 S & S: Y Standard: 56.15005
 Proposed Penalty: 4800.00 Contractor ID: Not reported
 Paid Penalty: 4800.00
 Assess. Case Status code: Closed
 Assessment Status code: Proposed

Operator: LOVELAND READY MIX CONCRETE INC
 Mine Name: LOVELAND READY-MIX CONCRETE INC SAND AND
 Mined Material: Construction Sand and Gravel
 Ownership Date: 1/1/1950 Mine Type: Surface
 Mine Status: Active Status Date: 11/18/1985
 Violation Number: 7936785 Date Issued: 12/08/2004
 Action Type: 104(g)(1)
 Date Abated: 12/13/2004 Citation/Order: Order
 S & S: N Standard: 46.8(a)(1)
 Proposed Penalty: 383.00 Contractor ID: Not reported
 Paid Penalty: 383.00
 Assess. Case Status code: Closed
 Assessment Status code: Proposed

Operator: LOVELAND READY MIX CONCRETE INC
 Mine Name: LOVELAND READY-MIX CONCRETE INC SAND AND
 Mined Material: Construction Sand and Gravel
 Ownership Date: 1/1/1950 Mine Type: Surface
 Mine Status: Active Status Date: 11/18/1985
 Violation Number: 7936786 Date Issued: 12/08/2004
 Action Type: 104(a)
 Date Abated: Not reported Citation/Order: Citation
 S & S: N Standard: 56.12028
 Proposed Penalty: Not reported Contractor ID: Not reported
 Paid Penalty: Not reported
 Assess. Case Status code: Not reported
 Assessment Status code: Not reported

Operator: LOVELAND READY MIX CONCRETE INC
 Mine Name: LOVELAND READY-MIX CONCRETE INC SAND AND
 Mined Material: Construction Sand and Gravel
 Ownership Date: 1/1/1950 Mine Type: Surface
 Mine Status: Active Status Date: 11/18/1985
 Violation Number: 7936787 Date Issued: 12/08/2004
 Action Type: 104(a)
 Date Abated: 12/09/2004 Citation/Order: Citation
 S & S: N Standard: 41.12
 Proposed Penalty: 191.00 Contractor ID: Not reported
 Paid Penalty: 191.00
 Assess. Case Status code: Closed
 Assessment Status code: Proposed

Operator: LOVELAND READY MIX CONCRETE INC
 Mine Name: LOVELAND READY-MIX CONCRETE INC SAND AND
 Mined Material: Construction Sand and Gravel
 Ownership Date: 1/1/1950 Mine Type: Surface
 Mine Status: Active Status Date: 11/18/1985
 Violation Number: 7936788 Date Issued: 12/09/2004
 Action Type: 104(a)
 Date Abated: 12/13/2004 Citation/Order: Citation

MAP FINDINGS
FOCUS MAP 12

Map ID Site Database(s) EPA ID Number

LOVELAND READY-MIX CONCRE (Continued)

M000014451

S & S:	N	Standard:	46.9(d)(4)
Proposed Penalty:	203.00	Contractor ID:	Not reported
Paid Penalty:	203.00		
Assess. Case Status code:		Closed	
Assessment Status code:		Proposed	
Operator:	LOVELAND READY MIX CONCRETE INC		
Mine Name:	LOVELAND READY-MIX CONCRETE INC SAND AND		
Mined Material:	Construction Sand and Gravel		
Ownership Date:	1/1/1950	Mine Type:	Surface
Mine Status:	Active	Status Date:	11/18/1985
Violation Number:	7943982	Date Issued:	03/28/2002
Action Type:	104(a)		
Date Abated:	03/29/2002	Citation/Order:	Citation
S & S:	N	Standard:	56.12013(a)
Proposed Penalty:	55.00	Contractor ID:	Not reported
Paid Penalty:	55.00		
Assess. Case Status code:		Closed	
Assessment Status code:		Proposed	
Operator:	LOVELAND READY MIX CONCRETE INC		
Mine Name:	LOVELAND READY-MIX CONCRETE INC SAND AND		
Mined Material:	Construction Sand and Gravel		
Ownership Date:	1/1/1950	Mine Type:	Surface
Mine Status:	Active	Status Date:	11/18/1985
Violation Number:	7943983	Date Issued:	03/28/2002
Action Type:	104(a)		
Date Abated:	03/28/2002	Citation/Order:	Citation
S & S:	Y	Standard:	56.14130(g)
Proposed Penalty:	207.00	Contractor ID:	Not reported
Paid Penalty:	207.00		
Assess. Case Status code:		Closed	
Assessment Status code:		Proposed	
Operator:	LOVELAND READY MIX CONCRETE INC		
Mine Name:	LOVELAND READY-MIX CONCRETE INC SAND AND		
Mined Material:	Construction Sand and Gravel		
Ownership Date:	1/1/1950	Mine Type:	Surface
Mine Status:	Active	Status Date:	11/18/1985
Violation Number:	7943984	Date Issued:	03/28/2002
Action Type:	104(a)		
Date Abated:	03/29/2002	Citation/Order:	Citation
S & S:	N	Standard:	56.14101(a)(2)
Proposed Penalty:	55.00	Contractor ID:	Not reported
Paid Penalty:	55.00		
Assess. Case Status code:		Closed	
Assessment Status code:		Proposed	
Operator:	LOVELAND READY MIX CONCRETE INC		
Mine Name:	LOVELAND READY-MIX CONCRETE INC SAND AND		
Mined Material:	Construction Sand and Gravel		
Ownership Date:	1/1/1950	Mine Type:	Surface
Mine Status:	Active	Status Date:	11/18/1985
Violation Number:	7943985	Date Issued:	03/28/2002
Action Type:	104(a)		
Date Abated:	03/29/2002	Citation/Order:	Citation
S & S:	N	Standard:	50.30(a)
Proposed Penalty:	55.00	Contractor ID:	Not reported
Paid Penalty:	55.00		

MAP FINDINGS
FOCUS MAP 12

Map ID Site Database(s) EPA ID Number

LOVELAND READY-MIX CONCRE (Continued)

M000014451

Assess. Case Status code:	Closed
Assessment Status code:	Proposed
Operator:	LOVELAND READY MIX CONCRETE INC
Mine Name:	LOVELAND READY-MIX CONCRETE INC SAND AND
Mined Material:	Construction Sand and Gravel
Ownership Date:	1/1/1950
Mine Status:	Active
Violation Number:	6298734
Action Type:	104(a)
Date Abated:	05/28/2003
S & S:	N
Proposed Penalty:	60.00
Paid Penalty:	60.00
Assess. Case Status code:	Closed
Assessment Status code:	Proposed
Operator:	LOVELAND READY MIX CONCRETE INC
Mine Name:	LOVELAND READY-MIX CONCRETE INC SAND AND
Mined Material:	Construction Sand and Gravel
Ownership Date:	1/1/1950
Mine Status:	Active
Violation Number:	6298735
Action Type:	104(a)
Date Abated:	05/28/2003
S & S:	Y
Proposed Penalty:	83.00
Paid Penalty:	83.00
Assess. Case Status code:	Closed
Assessment Status code:	Proposed
Operator:	LOVELAND READY MIX CONCRETE INC
Mine Name:	LOVELAND READY-MIX CONCRETE INC SAND AND
Mined Material:	Construction Sand and Gravel
Ownership Date:	1/1/1950
Mine Status:	Active
Violation Number:	6298736
Action Type:	104(a)
Date Abated:	05/28/2003
S & S:	N
Proposed Penalty:	60.00
Paid Penalty:	60.00
Assess. Case Status code:	Closed
Assessment Status code:	Proposed
Operator:	LOVELAND READY MIX CONCRETE INC
Mine Name:	LOVELAND READY-MIX CONCRETE INC SAND AND
Mined Material:	Construction Sand and Gravel
Ownership Date:	1/1/1950
Mine Status:	Active
Violation Number:	6298737
Action Type:	104(a)
Date Abated:	05/28/2003
S & S:	N
Proposed Penalty:	60.00
Paid Penalty:	60.00
Assess. Case Status code:	Closed
Assessment Status code:	Proposed
Operator:	LOVELAND READY MIX CONCRETE INC

MAP FINDINGS
FOCUS MAP 12

Map ID Site Database(s) EPA ID Number

LOVELAND READY-MIX CONCRE (Continued)

M000014451

Mine Name: LOVELAND READY-MIX CONCRETE INC SAND AND
Mined Material: Construction Sand and Gravel
Ownership Date: 1/1/1950 Mine Type: Surface
Mine Status: Active Status Date: 11/18/1985
Violation Number: 6298738 Date Issued: 05/28/2003
Action Type: 104(a)
Date Abated: 05/28/2003 Citation/Order: Citation
S & S: N Standard: 56.16006
Proposed Penalty:60.00 Contractor ID: Not reported
Paid Penalty: 60.00
Assess. Case Status code: Closed
Assessment Status code: Proposed

Operator: LOVELAND READY MIX CONCRETE INC
Mine Name: LOVELAND READY-MIX CONCRETE INC SAND AND
Mined Material: Construction Sand and Gravel
Ownership Date: 1/1/1950 Mine Type: Surface
Mine Status: Active Status Date: 11/18/1985
Violation Number: 6300516 Date Issued: 02/03/2004
Action Type: 104(a)
Date Abated: 02/04/2004 Citation/Order: Citation
S & S: N Standard: 56.9300(a)
Proposed Penalty:60.00 Contractor ID: Not reported
Paid Penalty: 60.00
Assess. Case Status code: Closed
Assessment Status code: Proposed

Operator: LOVELAND READY MIX CONCRETE INC
Mine Name: LOVELAND READY-MIX CONCRETE INC SAND AND
Mined Material: Construction Sand and Gravel
Ownership Date: 1/1/1950 Mine Type: Surface
Mine Status: Active Status Date: 11/18/1985
Violation Number: 6300517 Date Issued: 02/03/2004
Action Type: 104(a)
Date Abated: 02/04/2004 Citation/Order: Citation
S & S: N Standard: 56.12004
Proposed Penalty:60.00 Contractor ID: Not reported
Paid Penalty: 60.00
Assess. Case Status code: Closed
Assessment Status code: Proposed

Operator: LOVELAND READY MIX CONCRETE INC
Mine Name: LOVELAND READY-MIX CONCRETE INC SAND AND
Mined Material: Construction Sand and Gravel
Ownership Date: 1/1/1950 Mine Type: Surface
Mine Status: Active Status Date: 11/18/1985
Violation Number: 6300518 Date Issued: 02/03/2004
Action Type: 104(a)
Date Abated: 02/04/2004 Citation/Order: Citation
S & S: N Standard: 56.12020
Proposed Penalty:60.00 Contractor ID: Not reported
Paid Penalty: 60.00
Assess. Case Status code: Closed
Assessment Status code: Proposed

Operator: LOVELAND READY MIX CONCRETE INC
Mine Name: LOVELAND READY-MIX CONCRETE INC SAND AND
Mined Material: Construction Sand and Gravel
Ownership Date: 1/1/1950 Mine Type: Surface

MAP FINDINGS
FOCUS MAP 12

Map ID Site Database(s) EPA ID Number

LOVELAND READY-MIX CONCRE (Continued)

M000014451

Mine Status: Active	Status Date: 11/18/1985
Violation Number: 6300519	Date Issued: 02/03/2004
Action Type: 104(a)	
Date Abated: 02/04/2004	Citation/Order: Citation
S & S: N	Standard: 56.14107(a)
Proposed Penalty:60.00	Contractor ID: Not reported
Paid Penalty: 60.00	
Assess. Case Status code:	Closed
Assessment Status code:	Proposed
Operator: LOVELAND READY MIX CONCRETE INC	
Mine Name: LOVELAND READY-MIX CONCRETE INC SAND AND	
Mined Material: Construction Sand and Gravel	
Ownership Date: 1/1/1950	Mine Type: Surface
Mine Status: Active	Status Date: 11/18/1985
Violation Number: 6300520	Date Issued: 02/03/2004
Action Type: 104(a)	
Date Abated: 02/04/2004	Citation/Order: Citation
S & S: N	Standard: 56.12004
Proposed Penalty:60.00	Contractor ID: Not reported
Paid Penalty: 60.00	
Assess. Case Status code:	Closed
Assessment Status code:	Proposed
Operator: LOVELAND READY MIX CONCRETE INC	
Mine Name: LOVELAND READY-MIX CONCRETE INC SAND AND	
Mined Material: Construction Sand and Gravel	
Ownership Date: 1/1/1950	Mine Type: Surface
Mine Status: Active	Status Date: 11/18/1985
Violation Number: 6300521	Date Issued: 02/03/2004
Action Type: 104(a)	
Date Abated: 02/04/2004	Citation/Order: Citation
S & S: N	Standard: 56.14107(a)
Proposed Penalty:60.00	Contractor ID: Not reported
Paid Penalty: 60.00	
Assess. Case Status code:	Closed
Assessment Status code:	Proposed
Operator: LOVELAND READY MIX CONCRETE INC	
Mine Name: LOVELAND READY-MIX CONCRETE INC SAND AND	
Mined Material: Construction Sand and Gravel	
Ownership Date: 1/1/1950	Mine Type: Surface
Mine Status: Active	Status Date: 11/18/1985
Violation Number: 6300522	Date Issued: 02/03/2004
Action Type: 104(a)	
Date Abated: 02/04/2004	Citation/Order: Citation
S & S: N	Standard: 56.11001
Proposed Penalty:60.00	Contractor ID: Not reported
Paid Penalty: 60.00	
Assess. Case Status code:	Closed
Assessment Status code:	Proposed
Operator: LOVELAND READY MIX CONCRETE INC	
Mine Name: LOVELAND READY-MIX CONCRETE INC SAND AND	
Mined Material: Construction Sand and Gravel	
Ownership Date: 1/1/1950	Mine Type: Surface
Mine Status: Active	Status Date: 11/18/1985
Violation Number: 6300523	Date Issued: 02/03/2004
Action Type: 104(a)	

MAP FINDINGS
FOCUS MAP 12

Map ID Site Database(s) EPA ID Number

LOVELAND READY-MIX CONCRE (Continued)

M000014451

Date Abated: 02/04/2004	Citation/Order: Citation
S & S: N	Standard: 56.12004
Proposed Penalty:60.00	Contractor ID: Not reported
Paid Penalty: 60.00	
Assess. Case Status code:	Closed
Assessment Status code:	Proposed
Operator: LOVELAND READY MIX CONCRETE INC	
Mine Name: LOVELAND READY-MIX CONCRETE INC SAND AND	
Mined Material: Construction Sand and Gravel	
Ownership Date: 1/1/1950	Mine Type: Surface
Mine Status: Active	Status Date: 11/18/1985
Violation Number: 6300524	Date Issued: 02/03/2004
Action Type: 104(a)	
Date Abated: 02/04/2004	Citation/Order: Citation
S & S: Y	Standard: 56.11002
Proposed Penalty:440.00	Contractor ID: Not reported
Paid Penalty: 440.00	
Assess. Case Status code:	Closed
Assessment Status code:	Proposed
Operator: LOVELAND READY MIX CONCRETE INC	
Mine Name: LOVELAND READY-MIX CONCRETE INC SAND AND	
Mined Material: Construction Sand and Gravel	
Ownership Date: 1/1/1950	Mine Type: Surface
Mine Status: Active	Status Date: 11/18/1985
Violation Number: 6300525	Date Issued: 02/03/2004
Action Type: 104(a)	
Date Abated: 02/04/2004	Citation/Order: Citation
S & S: N	Standard: 56.12034
Proposed Penalty:60.00	Contractor ID: Not reported
Paid Penalty: 60.00	
Assess. Case Status code:	Closed
Assessment Status code:	Proposed
Operator: LOVELAND READY MIX CONCRETE INC	
Mine Name: LOVELAND READY-MIX CONCRETE INC SAND AND	
Mined Material: Construction Sand and Gravel	
Ownership Date: 1/1/1950	Mine Type: Surface
Mine Status: Active	Status Date: 11/18/1985
Violation Number: 6311949	Date Issued: 08/19/2004
Action Type: 104(a)	
Date Abated: 08/20/2004	Citation/Order: Citation
S & S: Y	Standard: 56.9300(a)
Proposed Penalty:247.00	Contractor ID: Not reported
Paid Penalty: 247.00	
Assess. Case Status code:	Closed
Assessment Status code:	Proposed
Operator: LOVELAND READY MIX CONCRETE INC	
Mine Name: LOVELAND READY-MIX CONCRETE INC SAND AND	
Mined Material: Construction Sand and Gravel	
Ownership Date: 1/1/1950	Mine Type: Surface
Mine Status: Active	Status Date: 11/18/1985
Violation Number: 6311950	Date Issued: 08/19/2004
Action Type: 104(a)	
Date Abated: 08/20/2004	Citation/Order: Citation
S & S: Y	Standard: 56.11002
Proposed Penalty:440.00	Contractor ID: Not reported

MAP FINDINGS
FOCUS MAP 12

Map ID Site Database(s) EPA ID Number

LOVELAND READY-MIX CONCRE (Continued)

M000014451

Paid Penalty: 440.00
 Assess. Case Status code: Closed
 Assessment Status code: Proposed
 Operator: LOVELAND READY MIX CONCRETE INC
 Mine Name: LOVELAND READY-MIX CONCRETE INC SAND AND
 Mined Material: Construction Sand and Gravel
 Ownership Date: 1/1/1950 Mine Type: Surface
 Mine Status: Active Status Date: 11/18/1985
 Violation Number: 6311951 Date Issued: 08/19/2004
 Action Type: 104(a)
 Date Abated: 08/20/2004 Citation/Order: Citation
 S & S: N Standard: 56.14115(b)
 Proposed Penalty:60.00 Contractor ID: Not reported
 Paid Penalty: 60.00
 Assess. Case Status code: Closed
 Assessment Status code: Proposed

175

JAKE KAUFFMAN & SON INC

**MINES M000014443
N/A**

LARIMER (County), CO

U.S. MINES:

Mine ID: 0500996 SIC Codes: 14410 00000 00000 00000 00000 00000
 Entity Name: KAUFFMAN PIT Company: JAKE KAUFFMAN & SON INC
 State FIPS code: 08 County FIPS code: 069
 Status Date: 06/16/1992 Status: Not reported
 Operation Class: Non-coal mining Number of Shops: 6
 Number of Pits: 000 Number of Plants: 0
 Latitude: 40 24 00 Longitude: 105 04 26

U.S. MINE VIOLATIONS:

Operator: JAKE KAUFFMAN & SON INC
 Mine Name: KAUFFMAN PIT
 Mined Material: Construction Sand and Gravel
 Ownership Date: 1/1/1950 Mine Type: Surface
 Mine Status: Active Status Date: 6/16/1992
 Violation Number: 6298710 Date Issued: 04/16/2003
 Action Type: 104(a)
 Date Abated: 05/01/2003 Citation/Order: Citation
 S & S: N Standard: 56.14132(a)
 Proposed Penalty:60.00 Contractor ID: Not reported
 Paid Penalty: 60.00
 Assess. Case Status code: Closed
 Assessment Status code: Proposed

Operator: JAKE KAUFFMAN & SON INC
 Mine Name: KAUFFMAN PIT
 Mined Material: Construction Sand and Gravel
 Ownership Date: 1/1/1950 Mine Type: Surface
 Mine Status: Active Status Date: 6/16/1992
 Violation Number: 6298711 Date Issued: 04/16/2003
 Action Type: 104(a)
 Date Abated: 05/01/2003 Citation/Order: Citation
 S & S: N Standard: 56.4501
 Proposed Penalty:60.00 Contractor ID: Not reported
 Paid Penalty: 60.00
 Assess. Case Status code: Closed
 Assessment Status code: Proposed

MAP FINDINGS
FOCUS MAP 12

Map ID Site Database(s) EPA ID Number

JAKE KAUFFMAN & SON INC (Continued)

M000014443

Operator: JAKE KAUFFMAN & SON INC
 Mine Name: KAUFFMAN PIT
 Mined Material: Construction Sand and Gravel
 Ownership Date: 1/1/1950
 Mine Status: Active
 Violation Number: 6298712
 Action Type: 104(a)
 Date Abated: 05/01/2003
 S & S: N
 Proposed Penalty: 60.00
 Paid Penalty: 60.00
 Assess. Case Status code:
 Assessment Status code:

Mine Type: Surface
 Status Date: 6/16/1992
 Date Issued: 04/16/2003

Citation/Order: Citation
 Standard: 56.14100(b)
 Contractor ID: Not reported

Closed
 Proposed

Operator: JAKE KAUFFMAN & SON INC
 Mine Name: KAUFFMAN PIT
 Mined Material: Construction Sand and Gravel
 Ownership Date: 1/1/1950
 Mine Status: Active
 Violation Number: 6298868
 Action Type: 104(a)
 Date Abated: 12/05/2003
 S & S: N
 Proposed Penalty: 60.00
 Paid Penalty: 60.00
 Assess. Case Status code:
 Assessment Status code:

Mine Type: Surface
 Status Date: 6/16/1992
 Date Issued: 12/02/2003

Citation/Order: Citation
 Standard: 56.4101
 Contractor ID: Not reported

Closed
 Proposed

Operator: JAKE KAUFFMAN & SON INC
 Mine Name: KAUFFMAN PIT
 Mined Material: Construction Sand and Gravel
 Ownership Date: 1/1/1950
 Mine Status: Active
 Violation Number: 6298869
 Action Type: 104(a)
 Date Abated: 12/05/2003
 S & S: N
 Proposed Penalty: 60.00
 Paid Penalty: 60.00
 Assess. Case Status code:
 Assessment Status code:

Mine Type: Surface
 Status Date: 6/16/1992
 Date Issued: 12/02/2003

Citation/Order: Citation
 Standard: 56.4200(b)(2)
 Contractor ID: Not reported

Closed
 Proposed

Operator: JAKE KAUFFMAN & SON INC
 Mine Name: KAUFFMAN PIT
 Mined Material: Construction Sand and Gravel
 Ownership Date: 1/1/1950
 Mine Status: Active
 Violation Number: 6298870
 Action Type: 104(a)
 Date Abated: 12/05/2003
 S & S: N
 Proposed Penalty: 60.00
 Paid Penalty: 60.00
 Assess. Case Status code:
 Assessment Status code:

Mine Type: Surface
 Status Date: 6/16/1992
 Date Issued: 12/02/2003

Citation/Order: Citation
 Standard: 56.4104(a)
 Contractor ID: Not reported

Closed
 Proposed

Operator: JAKE KAUFFMAN & SON INC
 Mine Name: KAUFFMAN PIT
 Mined Material: Construction Sand and Gravel

MAP FINDINGS
FOCUS MAP 12

Map ID Site Database(s) EPA ID Number

JAKE KAUFFMAN & SON INC (Continued)

M000014443

Ownership Date: 1/1/1950	Mine Type: Surface
Mine Status: Active	Status Date: 6/16/1992
Violation Number: 6298871	Date Issued: 12/02/2003
Action Type: 104(a)	
Date Abated: 12/05/2003	Citation/Order: Citation
S & S: N	Standard: 56.4430(c)(1)
Proposed Penalty:60.00	Contractor ID: Not reported
Paid Penalty: 60.00	
Assess. Case Status code:	Closed
Assessment Status code:	Proposed
Operator: JAKE KAUFFMAN & SON INC	
Mine Name: KAUFFMAN PIT	
Mined Material: Construction Sand and Gravel	
Ownership Date: 1/1/1950	Mine Type: Surface
Mine Status: Active	Status Date: 6/16/1992
Violation Number: 6298872	Date Issued: 12/02/2003
Action Type: 104(a)	
Date Abated: 12/10/2003	Citation/Order: Citation
S & S: Y	Standard: 56.14107(a)
Proposed Penalty:154.00	Contractor ID: Not reported
Paid Penalty: 154.00	
Assess. Case Status code:	Closed
Assessment Status code:	Proposed
Operator: JAKE KAUFFMAN & SON INC	
Mine Name: KAUFFMAN PIT	
Mined Material: Construction Sand and Gravel	
Ownership Date: 1/1/1950	Mine Type: Surface
Mine Status: Active	Status Date: 6/16/1992
Violation Number: 6300529	Date Issued: 02/24/2004
Action Type: 104(a)	
Date Abated: 03/01/2004	Citation/Order: Citation
S & S: N	Standard: 50.30(a)
Proposed Penalty:60.00	Contractor ID: Not reported
Paid Penalty: 0.00	
Assess. Case Status code:	Received
Assessment Status code:	Proposed
Operator: JAKE KAUFFMAN & SON INC	
Mine Name: KAUFFMAN PIT	
Mined Material: Construction Sand and Gravel	
Ownership Date: 1/1/1950	Mine Type: Surface
Mine Status: Active	Status Date: 6/16/1992
Violation Number: 6300530	Date Issued: 02/24/2004
Action Type: 104(a)	
Date Abated: 03/01/2004	Citation/Order: Citation
S & S: N	Standard: 50.30(a)
Proposed Penalty:60.00	Contractor ID: Not reported
Paid Penalty: 0.00	
Assess. Case Status code:	Received
Assessment Status code:	Proposed
Operator: JAKE KAUFFMAN & SON INC	
Mine Name: KAUFFMAN PIT	
Mined Material: Construction Sand and Gravel	
Ownership Date: 1/1/1950	Mine Type: Surface
Mine Status: Active	Status Date: 6/16/1992
Violation Number: 6300531	Date Issued: 02/24/2004

MAP FINDINGS
FOCUS MAP 12

Map ID Site Database(s) EPA ID Number

JAKE KAUFFMAN & SON INC (Continued)

M000014443

Action Type:	104(a)	Citation/Order:	Citation
Date Abated:	03/01/2004	Standard:	50.30(a)
S & S:	N	Contractor ID:	Not reported
Proposed Penalty:	60.00		
Paid Penalty:	0.00		
Assess. Case Status code:		Received	
Assessment Status code:		Proposed	
Operator:	JAKE KAUFFMAN & SON INC		
Mine Name:	KAUFFMAN PIT		
Mined Material:	Construction Sand and Gravel		
Ownership Date:	1/1/1950	Mine Type:	Surface
Mine Status:	Active	Status Date:	6/16/1992
Violation Number:	6300532	Date Issued:	02/24/2004
Action Type:	104(a)		
Date Abated:	03/01/2004	Citation/Order:	Citation
S & S:	N	Standard:	50.30(a)
Proposed Penalty:	60.00	Contractor ID:	Not reported
Paid Penalty:	0.00		
Assess. Case Status code:		Received	
Assessment Status code:		Proposed	
Operator:	JAKE KAUFFMAN & SON INC		
Mine Name:	KAUFFMAN PIT		
Mined Material:	Construction Sand and Gravel		
Ownership Date:	1/1/1950	Mine Type:	Surface
Mine Status:	Active	Status Date:	6/16/1992
Violation Number:	6300533	Date Issued:	02/24/2004
Action Type:	104(a)		
Date Abated:	03/01/2004	Citation/Order:	Citation
S & S:	N	Standard:	50.30(a)
Proposed Penalty:	60.00	Contractor ID:	Not reported
Paid Penalty:	0.00		
Assess. Case Status code:		Received	
Assessment Status code:		Proposed	
Operator:	JAKE KAUFFMAN & SON INC		
Mine Name:	KAUFFMAN PIT		
Mined Material:	Construction Sand and Gravel		
Ownership Date:	1/1/1950	Mine Type:	Surface
Mine Status:	Active	Status Date:	6/16/1992
Violation Number:	6300534	Date Issued:	02/24/2004
Action Type:	104(a)		
Date Abated:	03/01/2004	Citation/Order:	Citation
S & S:	N	Standard:	50.30(a)
Proposed Penalty:	60.00	Contractor ID:	Not reported
Paid Penalty:	0.00		
Assess. Case Status code:		Received	
Assessment Status code:		Proposed	
Operator:	JAKE KAUFFMAN & SON INC		
Mine Name:	KAUFFMAN PIT		
Mined Material:	Construction Sand and Gravel		
Ownership Date:	1/1/1950	Mine Type:	Surface
Mine Status:	Active	Status Date:	6/16/1992
Violation Number:	6300535	Date Issued:	02/24/2004
Action Type:	104(a)		
Date Abated:	03/01/2004	Citation/Order:	Citation
S & S:	N	Standard:	50.30(a)

MAP FINDINGS
FOCUS MAP 12

Map ID Site Database(s) EPA ID Number

JAKE KAUFFMAN & SON INC (Continued)

M000014443

Proposed Penalty:60.00	Contractor ID:	Not reported
Paid Penalty: 0.00		
Assess. Case Status code:	Received	
Assessment Status code:	Proposed	
Operator: JAKE KAUFFMAN & SON INC		
Mine Name: KAUFFMAN PIT		
Mined Material: Construction Sand and Gravel		
Ownership Date: 1/1/1950	Mine Type:	Surface
Mine Status: Active	Status Date:	6/16/1992
Violation Number: 6300536	Date Issued:	02/24/2004
Action Type: 104(a)		
Date Abated: 03/01/2004	Citation/Order:	Citation
S & S: N	Standard:	50.30(a)
Proposed Penalty:60.00	Contractor ID:	Not reported
Paid Penalty: 0.00		
Assess. Case Status code:	Received	
Assessment Status code:	Proposed	
Operator: JAKE KAUFFMAN & SON INC		
Mine Name: KAUFFMAN PIT		
Mined Material: Construction Sand and Gravel		
Ownership Date: 1/1/1950	Mine Type:	Surface
Mine Status: Active	Status Date:	6/16/1992
Violation Number: 6300537	Date Issued:	02/24/2004
Action Type: 104(a)		
Date Abated: 03/01/2004	Citation/Order:	Citation
S & S: N	Standard:	50.30(a)
Proposed Penalty:60.00	Contractor ID:	Not reported
Paid Penalty: 0.00		
Assess. Case Status code:	Received	
Assessment Status code:	Proposed	
Operator: JAKE KAUFFMAN & SON INC		
Mine Name: KAUFFMAN PIT		
Mined Material: Construction Sand and Gravel		
Ownership Date: 1/1/1950	Mine Type:	Surface
Mine Status: Active	Status Date:	6/16/1992
Violation Number: 6300538	Date Issued:	02/24/2004
Action Type: 104(a)		
Date Abated: 03/01/2004	Citation/Order:	Citation
S & S: N	Standard:	50.30(a)
Proposed Penalty:60.00	Contractor ID:	Not reported
Paid Penalty: 0.00		
Assess. Case Status code:	Received	
Assessment Status code:	Proposed	
Operator: JAKE KAUFFMAN & SON INC		
Mine Name: KAUFFMAN PIT		
Mined Material: Construction Sand and Gravel		
Ownership Date: 1/1/1950	Mine Type:	Surface
Mine Status: Active	Status Date:	6/16/1992
Violation Number: 6300539	Date Issued:	02/24/2004
Action Type: 104(a)		
Date Abated: 03/01/2004	Citation/Order:	Citation
S & S: N	Standard:	50.30(a)
Proposed Penalty:60.00	Contractor ID:	Not reported
Paid Penalty: 0.00		
Assess. Case Status code:	Received	

MAP FINDINGS
FOCUS MAP 12

Map ID Site Database(s) EPA ID Number

JAKE KAUFFMAN & SON INC (Continued)

M000014443

Assessment Status code:	Proposed
Operator: JAKE KAUFFMAN & SON INC	
Mine Name: KAUFFMAN PIT	
Mined Material: Construction Sand and Gravel	
Ownership Date: 1/1/1950	Mine Type: Surface
Mine Status: Active	Status Date: 6/16/1992
Violation Number: 6300540	Date Issued: 02/24/2004
Action Type: 104(a)	
Date Abated: 03/01/2004	Citation/Order: Citation
S & S: N	Standard: 50.30(a)
Proposed Penalty: 60.00	Contractor ID: Not reported
Paid Penalty: 0.00	
Assess. Case Status code:	Received
Assessment Status code:	Proposed
Operator: JAKE KAUFFMAN & SON INC	
Mine Name: KAUFFMAN PIT	
Mined Material: Construction Sand and Gravel	
Ownership Date: 1/1/1950	Mine Type: Surface
Mine Status: Active	Status Date: 6/16/1992
Violation Number: 6300541	Date Issued: 02/24/2004
Action Type: 104(a)	
Date Abated: 03/01/2004	Citation/Order: Citation
S & S: N	Standard: 50.20(a)
Proposed Penalty: 60.00	Contractor ID: Not reported
Paid Penalty: 0.00	
Assess. Case Status code:	Received
Assessment Status code:	Proposed
Operator: JAKE KAUFFMAN & SON INC	
Mine Name: KAUFFMAN PIT	
Mined Material: Construction Sand and Gravel	
Ownership Date: 1/1/1950	Mine Type: Surface
Mine Status: Active	Status Date: 6/16/1992
Violation Number: 6300542	Date Issued: 02/24/2004
Action Type: 104(a)	
Date Abated: 03/01/2004	Citation/Order: Citation
S & S: N	Standard: 50.20(a)
Proposed Penalty: 60.00	Contractor ID: Not reported
Paid Penalty: 0.00	
Assess. Case Status code:	Received
Assessment Status code:	Proposed
Operator: JAKE KAUFFMAN & SON INC	
Mine Name: KAUFFMAN PIT	
Mined Material: Construction Sand and Gravel	
Ownership Date: 1/1/1950	Mine Type: Surface
Mine Status: Active	Status Date: 6/16/1992
Violation Number: 6300543	Date Issued: 02/24/2004
Action Type: 104(a)	
Date Abated: 03/01/2004	Citation/Order: Citation
S & S: N	Standard: 50.20(a)
Proposed Penalty: 60.00	Contractor ID: Not reported
Paid Penalty: 0.00	
Assess. Case Status code:	Received
Assessment Status code:	Proposed
Operator: JAKE KAUFFMAN & SON INC	
Mine Name: KAUFFMAN PIT	

MAP FINDINGS
FOCUS MAP 12

Map ID Site Database(s) EPA ID Number

JAKE KAUFFMAN & SON INC (Continued)

M000014443

Mined Material: Construction Sand and Gravel	Mine Type: Surface
Ownership Date: 1/1/1950	Status Date: 6/16/1992
Mine Status: Active	Date Issued: 04/29/2004
Violation Number: 6311880	Citation/Order: Citation
Action Type: 104(a)	Standard: 56.4200(b)(2)
Date Abated: 04/30/2004	Contractor ID: Not reported
S & S: N	Closed
Proposed Penalty: 60.00	Proposed
Paid Penalty: 60.00	
Assess. Case Status code:	
Assessment Status code:	
Operator: JAKE KAUFFMAN & SON INC	
Mine Name: KAUFFMAN PIT	
Mined Material: Construction Sand and Gravel	Mine Type: Surface
Ownership Date: 1/1/1950	Status Date: 6/16/1992
Mine Status: Active	Date Issued: 04/29/2004
Violation Number: 6311881	Citation/Order: Citation
Action Type: 104(a)	Standard: 56.4200(b)(2)
Date Abated: 04/30/2004	Contractor ID: Not reported
S & S: N	Closed
Proposed Penalty: 60.00	Proposed
Paid Penalty: 60.00	
Assess. Case Status code:	
Assessment Status code:	
Operator: JAKE KAUFFMAN & SON INC	
Mine Name: KAUFFMAN PIT	
Mined Material: Construction Sand and Gravel	Mine Type: Surface
Ownership Date: 1/1/1950	Status Date: 6/16/1992
Mine Status: Active	Date Issued: 04/29/2004
Violation Number: 6311882	Citation/Order: Citation
Action Type: 104(a)	Standard: 56.4101
Date Abated: 04/30/2004	Contractor ID: Not reported
S & S: N	Closed
Proposed Penalty: 60.00	Proposed
Paid Penalty: 60.00	
Assess. Case Status code:	
Assessment Status code:	

175 **COASTAL MART INCORPORATED NUMBER 1239**
805 LINCOLN
LOVELAND, CO 80537

FINDS 1004446625
110001723797

FINDS:

Other Pertinent Environmental Activity Identified at Site:
AEROMETRIC INFORMATION RETRIEVAL SYSTEM/AIRS FACILITY SYSTEM
INTEGRATED COMPLIANCE INFORMATION SYSTEM
NATIONAL EMISSIONS INVENTORY

MAP FINDINGS
FOCUS MAP 12

Map ID	Site	Database(s)	EPA ID Number
175	REALTY EXECUTIVES HOMETOWN REAL ESTATE 770 NORTH LINCOLN LOVELAND, CO 80537 FINDS: Other Pertinent Environmental Activity Identified at Site: INTEGRATED COMPLIANCE INFORMATION SYSTEM	FINDS	1006798672 110013690862
175	VANS CLEANERS 702 N LINCOLN AVE LOVELAND, CO 80537 Drycleaners: Facility Id : 069-0144 Contact Person : SANDI JURs Contact Phone: (970)667-1448 Emission Unit Id : 001 Emission Process Id : 01 Equipment Manufacturer : VALORE DRY-TO-DRY UNIT Equipment Model : V.300CS STEAM Serial # Of Equipment : 3009862654	DRYCLEANERS	S106452939 N/A
175	VAN S CLEANERS 702 NORTH LINCOLN AVENUE LOVELAND, CO 80537 RCRAInfo: Owner: SANDI JURs (303) 667-1448 EPA ID: COD983775867 Contact: SANDI JURs (303) 667-1448 Classification: Conditionally Exempt Small Quantity Generator TSDF Activities: Not reported Violation Status: No violations found FINDS: Other Pertinent Environmental Activity Identified at Site: AEROMETRIC INFORMATION RETRIEVAL SYSTEM/AIRS FACILITY SYSTEM NATIONAL EMISSIONS INVENTORY RESOURCE CONSERVATION AND RECOVERY ACT INFORMATION SYSTEM	RCRA-SQG FINDS	1004452334 COD983775867
175	CHEVRON 701 N LINCOLN AVE LOVELAND, CO 80537 LUST: Log Date: 02/16/99 Event ID: 7254 Status: Closed Log Date: 03/17/99 Event ID: 7331 Status: Closed	LUST	S105143609 N/A

MAP FINDINGS
FOCUS MAP 12

Map ID	Site	Database(s)	EPA ID Number
176	CDOT LOVELAND 127 E 8TH ST LOVELAND, CO 80537	LUST UST CO TRUST	U003122216 N/A
	LUST: Log Date: 09/08/89 Event ID: 3558 Status: Closed		
	CO TRUST: Facility ID: 7740 RAP ID: 4632 Payee Name: COLORADO DEPARTMENT OF TRANSPORTATION Event ID : 3558 Petro Storage Tank Commission Date: 3/16/2001		
	UST: Facility ID: 7740 Owner Name: CDOT Owner Address: 4201 E ARKANSAS AVE RM 284 DENVER, CO 80222 Owner ID: 1255 Tank ID: 20351 Tank Count: 22615 Tank Tag: '7740-1 Tank Type: UST Facility Status: Not reported Tank Owner: Not reported Tank Capacity: 1000 Tank Chemical: Gasoline		
	Facility ID: 7740 Owner Name: CDOT Owner Address: 4201 E ARKANSAS AVE RM 284 DENVER, CO 80222 Owner ID: 1255 Tank ID: 20352 Tank Count: 22615 Tank Tag: '7740-2 Tank Type: UST Facility Status: Not reported Tank Owner: Not reported Tank Capacity: 550 Tank Chemical: 4 - Diesel		
	Facility ID: 7740 Owner Name: CDOT Owner Address: 4201 E ARKANSAS AVE RM 284 DENVER, CO 80222 Owner ID: 1255 Tank ID: 20353 Tank Count: 22615 Tank Tag: '7740-3 Tank Type: UST Facility Status: Not reported Tank Owner: Not reported Tank Capacity: 2000 Tank Chemical: Gasoline		

MAP FINDINGS
FOCUS MAP 12

Map ID	Site	Database(s)	EPA ID Number
--------	------	-------------	---------------

CDOT LOVELAND (Continued)

U003122216

Facility ID: 7740
 Owner Name: CDOT
 Owner Address: 4201 E ARKANSAS AVE RM 284
 DENVER, CO 80222
 Owner ID: 1255
 Tank ID: 20354
 Tank Count: 22615
 Tank Tag: '7740-4
 Tank Type: UST
 Facility Status: Not reported
 Tank Owner: Not reported
 Tank Capacity: 550
 Tank Chemical: Gasoline

Facility ID: 7740
 Owner Name: CDOT
 Owner Address: 4201 E ARKANSAS AVE RM 284
 DENVER, CO 80222
 Owner ID: 1255
 Tank ID: 20355
 Tank Count: 22615
 Tank Tag: '7740-5
 Tank Type: UST
 Facility Status: Not reported
 Tank Owner: Not reported
 Tank Capacity: 99999999
 Tank Chemical: Gasoline

176

**COLORADO DEPT OF TRANSPORTATION
 127 E 8TH STREET
 LOVELAND, CO 80537**

**RCRA-SQG 1000905723
 FINDS CO0000661686**

RCRAInfo:
 Owner: COLORADO DEPT OF TRANSPORTATION
 (303) 757-9722
 EPA ID: CO0000661686
 Contact: STEVE CARLSON
 (303) 350-2119
 Classification: Small Quantity Generator
 TSD Activities: Not reported
 Violation Status: No violations found

FINDS:

Other Pertinent Environmental Activity Identified at Site:
 RESOURCE CONSERVATION AND RECOVERY ACT INFORMATION SYSTEM

MAP FINDINGS
FOCUS MAP 12

Map ID	Site	Database(s)	EPA ID Number
177	LON SPENCER 760 EAST 8TH STREET LOVELAND, CO 80537 RCRAInfo: Owner: BARBARA KLINE (303) 221-3792 EPA ID: COR000009183 Contact: LON SPENCER (303) 221-3792 Classification: Small Quantity Generator TSD Activities: Not reported Violation Status: No violations found FINDS: Other Pertinent Environmental Activity Identified at Site: RESOURCE CONSERVATION AND RECOVERY ACT INFORMATION SYSTEM	RCRA-SQG FINDS	1001213061 COR000009183
178	REX OIL 107 W 7TH ST LOVELAND, CO 80537 LUST: Log Date: 11/18/92 Event ID: 40 Status: Closed Log Date: 07/09/01 Event ID: 8596 Status: Closed UST: Facility ID: 5436 Owner Name: REX OIL CO Owner Address: 5671 TEJON ST DENVER, CO 80221 Owner ID: 18758 Tank ID: 14909 Tank Count: 22615 Tank Tag: '5436-1 Tank Type: UST Facility Status: Not reported Tank Owner: Not reported Tank Capacity: 2000 Tank Chemical: 4 - Diesel	LUST UST	U003121560 N/A
178	107 W. 7TH ST. 107 W. 7TH ST. LOVELAND, CO 80537	ERNS	91233197 N/A

[Click this hyperlink](#) while viewing on your computer to access additional ERNS detail in the EDR Site Report.

MAP FINDINGS
FOCUS MAP 12

Map ID	Site	Database(s)	EPA ID Number
178	GREGCO OIL / LOVELAND BULK PLANT 202 8TH AVE 107 W 7TH ST LOVELAND, CO 80537 AST: Facility ID: 10573 Owner ID: 2998 Owner: B & B ENTERPRISES Owner Address: 5671 TEJON ST DENVER, CO 80221 Owner County: ADAMS Capacity: 17250 Tank ID: 28756 Tank Owner: Not reported Tank Count: 22615 Tank Tag: '10573-1 Tank Contents: Gasoline Tank Type: AST Facility Status: Not reported Facility ID: 10573 Owner ID: 2998 Owner: B & B ENTERPRISES Owner Address: 5671 TEJON ST DENVER, CO 80221 Owner County: ADAMS Capacity: 21795 Tank ID: 28757 Tank Owner: Not reported Tank Count: 22615 Tank Tag: '10573-2 Tank Contents: Gasoline Tank Type: AST Facility Status: Not reported	AST	A100184719 N/A
179	TRUSCOTT ELEMENTARY SCHOOL 211 WEST 6TH STREET LOVELAND, CO 80537 FINDS: Other Pertinent Environmental Activity Identified at Site: NATIONAL CENTER FOR EDUCATION STATISTICS	FINDS	1008274799 110021652184
180	U.S. WEST COMMUNICATIONS 335 E 6TH ST LOVELAND, CO 80537	RCRA-SQG FINDS	1001023250 COR000001032

MAP FINDINGS
FOCUS MAP 12

Map ID	Site	Database(s)	EPA ID Number
	U.S. WEST COMMUNICATIONS (Continued)		1001023250
	RCRAInfo: Owner: US WEST (303) 295-0983 EPA ID: COR000001032 Contact: MARLA BOLLES (303) 295-0983 Classification: Small Quantity Generator TSDF Activities: Not reported Violation Status: No violations found FINDS: Other Pertinent Environmental Activity Identified at Site: AEROMETRIC INFORMATION RETRIEVAL SYSTEM/AIRS FACILITY SYSTEM NATIONAL EMISSIONS INVENTORY RESOURCE CONSERVATION AND RECOVERY ACT INFORMATION SYSTEM		
180	US WEST LOVELAND OFC 335 E 6TH AVE LOVELAND, CO 80537	LUST UST	U003241038 N/A
	LUST: Log Date: 12/31/93 Event ID: 940 Status: Closed UST: Facility ID: 9614 Owner Name: QWEST SAFETY & ENVIRONMENT Owner Address: 1855 S FLATIRON CT BOULDER, CO 80301 Owner ID: 8025 Tank ID: 25580 Tank Count: 14441 Tank Tag: '9614-2 Tank Type: UST Facility Status: OPEN Tank Owner: Not reported Tank Capacity: 1000 Tank Chemical: 4 - Diesel Facility ID: 9614 Owner Name: QWEST SAFETY & ENVIRONMENT Owner Address: 1855 S FLATIRON CT BOULDER, CO 80301 Owner ID: 8025 Tank ID: 25579 Tank Count: 22615 Tank Tag: '9614-1 Tank Type: UST Facility Status: Not reported Tank Owner: Not reported Tank Capacity: 1000 Tank Chemical: 4 - Diesel		

MAP FINDINGS
FOCUS MAP 12

Map ID	Site	Database(s)	EPA ID Number
180	MIKE'S DOWNTOWN TEXACO 502 N LINCOLN AVE AKA 502 N MAIN LOVELAND, CO 80537	LUST UST CO TRUST	U003122016 N/A
	LUST: Log Date: 12/12/96 Event ID: 4083 Status: Closed		
	CO TRUST: Facility ID: 7185 RAP ID: 6265 Payee Name: SULLIVAN LOVELAND LLP Event ID : 4083 Petro Storage Tank Commission Date: Not reported		
	Facility ID: 7185 RAP ID: 3403 Payee Name: SULLIVAN LOVELAND LLP Event ID : 4083 Petro Storage Tank Commission Date: Not reported		
	Facility ID: 7185 RAP ID: 2018 Payee Name: SULLIVAN LOVELAND LLP Event ID : 4083 Petro Storage Tank Commission Date: 2/13/1998		
	Facility ID: 7185 RAP ID: 9197 Payee Name: SULLIVAN LOVELAND LLP Event ID : 4083 Petro Storage Tank Commission Date: Not reported		
	Facility ID: 7185 RAP ID: 2785 Payee Name: SULLIVAN LOVELAND LLP Event ID : 4083 Petro Storage Tank Commission Date: Not reported		
	Facility ID: 7185 RAP ID: 4587 Payee Name: SULLIVAN LOVELAND LLP Event ID : 4083 Petro Storage Tank Commission Date: 6/15/2001		
	Facility ID: 7185 RAP ID: 10500 Payee Name: SULLIVAN LOVELAND LLP Event ID : 4083 Petro Storage Tank Commission Date: Not reported		
	Facility ID: 7185 RAP ID: 7449 Payee Name: SULLIVAN LOVELAND LLP Event ID : 4083 Petro Storage Tank Commission Date: Not reported		
	Facility ID: 7185 RAP ID: 6826		

MAP FINDINGS
FOCUS MAP 12

Map ID	Site	Database(s)	EPA ID Number
--------	------	-------------	---------------

MIKE'S DOWNTOWN TEXACO (Continued)

U003122016

Payee Name: SULLIVAN LOVELAND LLP
Event ID : 4083
Petro Storage Tank Commission Date: Not reported

UST:

Facility ID: 7185
Owner Name: DWIGHT SULLIVAN
Owner Address: PO BOX 868 941 COFFMAN ST
LONGMONT, CO 80501
Owner ID: 2862
Tank ID: 19053
Tank Count: 22615
Tank Tag: '7185-1
Tank Type: UST
Facility Status: Not reported
Tank Owner: Not reported
Tank Capacity: 4000
Tank Chemical: Gasoline

Facility ID: 7185
Owner Name: DWIGHT SULLIVAN
Owner Address: PO BOX 868 941 COFFMAN ST
LONGMONT, CO 80501
Owner ID: 2862
Tank ID: 19054
Tank Count: 22615
Tank Tag: '7185-2
Tank Type: UST
Facility Status: Not reported
Tank Owner: Not reported
Tank Capacity: 6000
Tank Chemical: Gasoline

Facility ID: 7185
Owner Name: DWIGHT SULLIVAN
Owner Address: PO BOX 868 941 COFFMAN ST
LONGMONT, CO 80501
Owner ID: 2862
Tank ID: 19055
Tank Count: 22615
Tank Tag: '7185-3
Tank Type: UST
Facility Status: Not reported
Tank Owner: Not reported
Tank Capacity: 500
Tank Chemical: 6 - Used Oil (Waste Oil)

180

**LAUNDRY LAND
540 N JEFFERSON AVE
LOVELAND, CO 80537**

**FINDS 1004446609
110001395053**

FINDS:

Other Pertinent Environmental Activity Identified at Site:
AEROMETRIC INFORMATION RETRIEVAL SYSTEM/AIRS FACILITY SYSTEM

MAP FINDINGS
FOCUS MAP 12

Map ID	Site	Database(s)	EPA ID Number
180	COMLINEAR, INC./514 RAILROAD AVENUE 514 RAILROAD AVENUE LOVELAND, CO 80537	RCRA-SQG FINDS	1001075897 CO0000996983
	RCRAInfo: Contact: Not reported Classification: Small Quantity Generator TSD Activities: Not reported Violation Status: No violations found FINDS: Other Pertinent Environmental Activity Identified at Site: RESOURCE CONSERVATION AND RECOVERY ACT INFORMATION SYSTEM		
180	LOVELAND CITY SHOPS 105 W 5TH ST LOVELAND, CO 80537	LUST UST	U003122037 N/A
	LUST: Log Date: 01/08/93 Event ID: 1746 Status: Closed Log Date: 09/14/93 Event ID: 1762 Status: Closed Log Date: 06/25/93 Event ID: 1766 Status: Closed UST: Facility ID: 7252 Owner Name: CITY OF LOVELAND Owner Address: 200 N WILSON ST LOVELAND, CO 80537 Owner ID: 1158 Tank ID: 19211 Tank Count: 22615 Tank Tag: '7252-1 Tank Type: UST Facility Status: Not reported Tank Owner: Not reported Tank Capacity: 1500 Tank Chemical: 4 - Diesel Facility ID: 7252 Owner Name: CITY OF LOVELAND Owner Address: 200 N WILSON ST LOVELAND, CO 80537 Owner ID: 1158 Tank ID: 19212 Tank Count: 22615 Tank Tag: '7252-2 Tank Type: UST Facility Status: Not reported Tank Owner: Not reported Tank Capacity: 13000 Tank Chemical: Gasoline		

MAP FINDINGS
FOCUS MAP 12

Map ID	Site	Database(s)	EPA ID Number
	LOVELAND CITY SHOPS (Continued)		U003122037
	Facility ID: 7252 Owner Name: CITY OF LOVELAND Owner Address: 200 N WILSON ST LOVELAND, CO 80537 Owner ID: 1158 Tank ID: 19213 Tank Count: 22615 Tank Tag: '7252-3 Tank Type: UST Facility Status: Not reported Tank Owner: Not reported Tank Capacity: 500 Tank Chemical: 6 - Used Oil (Waste Oil)		
	Facility ID: 7252 Owner Name: CITY OF LOVELAND Owner Address: 200 N WILSON ST LOVELAND, CO 80537 Owner ID: 1158 Tank ID: 19214 Tank Count: 22615 Tank Tag: '7252-4 Tank Type: UST Facility Status: Not reported Tank Owner: Not reported Tank Capacity: 10000 Tank Chemical: Gasoline		
180	LOVELAND RADIATOR 123 EAST 5TH AVE LOVELAND, CO 80537	RCRA-SQG FINDS	1000203980 COD982648560
	RCRAInfo: Contact: Not reported Classification: Small Quantity Generator TSDF Activities: Not reported Violation Status: No violations found FINDS: Other Pertinent Environmental Activity Identified at Site: RESOURCE CONSERVATION AND RECOVERY ACT INFORMATION SYSTEM		
180	DWIGHT SULLIVAN 502 N LINCOLN AVE LOVELAND, CO 80537	FINDS	1005678187 110002356637
	FINDS: Other Pertinent Environmental Activity Identified at Site: AEROMETRIC INFORMATION RETRIEVAL SYSTEM/AIRS FACILITY SYSTEM		

MAP FINDINGS
FOCUS MAP 12

Map ID	Site	Database(s)	EPA ID Number
180	PUBLIC SAFETY BUILDING 410 E 5TH ST LOVELAND, CO 80537 LUST: Log Date: 09/17/98 Event ID: 6873 Status: Closed UST: Facility ID: 11384 Owner Name: CITY OF LOVELAND Owner Address: 200 N WILSON ST LOVELAND, CO 80537 Owner ID: 1158 Tank ID: 31306 Tank Count: 22615 Tank Tag: '11384-1 Tank Type: UST Facility Status: Not reported Tank Owner: Not reported Tank Capacity: 560 Tank Chemical: Gasoline	LUST UST	U003123292 N/A
180	410 E 5TH LOVELAND, CO FINDS: Other Pertinent Environmental Activity Identified at Site: AEROMETRIC INFORMATION RETRIEVAL SYSTEM/AIR QUALITY SYSTEM	FINDS	1008207805 110020954412
180	CITY OF LOVELAND SOLID WASTE DIV 105 W FIFTH ST LOVELAND, CO 80537 AST: Facility ID: 3316 Owner ID: 7883 Owner: CITY OF LOVELAND Owner Address: SOLID WASTE DIVISION 105 W 5TH ST LOVELAND, CO 80537 Owner County: LARIMER Capacity: 1000 Tank ID: 9191 Tank Owner: Not reported Tank Count: 14441 Tank Tag: '3316-1 Tank Contents: Z Unknown Tank Type: AST Facility Status: OPEN	AST	A100166270 N/A

MAP FINDINGS
FOCUS MAP 12

Map ID	Site	Database(s)	EPA ID Number
--------	------	-------------	---------------

180	PUBLIC SERVICE ,LOVLAND SERVICE CENTER 428 CLEVELAND AVE. LOVELAND, CO 80537	RCRA-SQG FINDS	1000284484 COD980961726
-----	---	---------------------------	------------------------------------

RCRAInfo:
 Owner: LEASED
 (999) 999-9999
 EPA ID: COD980961726
 Contact: HARRY-E MOSELEY
 (303) 294-3704
 Classification: Small Quantity Generator
 TSD Activities: Not reported
 Violation Status: No violations found

FINDS:
 Other Pertinent Environmental Activity Identified at Site:
 RESOURCE CONSERVATION AND RECOVERY ACT INFORMATION SYSTEM

180	GARFIELD CONOCO 400 N GARFIELD AVE LOVELAND, CO 80537	UST	U003119346 N/A
-----	--	------------	---------------------------

UST:
 Facility ID: 8719
 Owner Name: MELVIN BURNETT
 Owner Address: 1116 IDA DR
 LOVELAND, CO 80537
 Owner ID: 3626
 Tank ID: 22805
 Tank Count: 22615
 Tank Tag: '8719-1
 Tank Type: UST
 Facility Status: Not reported
 Tank Owner: Not reported
 Tank Capacity: 4000
 Tank Chemical: Gasoline

Facility ID: 8719
 Owner Name: MELVIN BURNETT
 Owner Address: 1116 IDA DR
 LOVELAND, CO 80537
 Owner ID: 3626
 Tank ID: 22806
 Tank Count: 22615
 Tank Tag: '8719-2
 Tank Type: UST
 Facility Status: Not reported
 Tank Owner: Not reported
 Tank Capacity: 4000
 Tank Chemical: Gasoline

MAP FINDINGS
FOCUS MAP 12

Map ID	Site	Database(s)	EPA ID Number
	GARFIELD CONOCO (Continued)		U003119346
	Facility ID: 8719 Owner Name: MELVIN BURNETT Owner Address: 1116 IDA DR LOVELAND, CO 80537 Owner ID: 3626 Tank ID: 22807 Tank Count: 22615 Tank Tag: '8719-3 Tank Type: UST Facility Status: Not reported Tank Owner: Not reported Tank Capacity: 4000 Tank Chemical: Gasoline Facility ID: 8719 Owner Name: MELVIN BURNETT Owner Address: 1116 IDA DR LOVELAND, CO 80537 Owner ID: 3626 Tank ID: 22808 Tank Count: 22615 Tank Tag: '8719-4 Tank Type: UST Facility Status: Not reported Tank Owner: Not reported Tank Capacity: 1000 Tank Chemical: Gasoline		
180	VAN'S CLEANERS 136 WEST 4TH ST LOVELAND, CO 80537	RCRA-SQG	1004679129 COD982588634
	RCRAInfo: Owner: SANDI JURS (999) 999-9999 EPA ID: COD982588634 Contact: SANDI JURS (303) 667-1448 Classification: Conditionally Exempt Small Quantity Generator TSDF Activities: Not reported Violation Status: No violations found		
180	GARFIELD CONOCO 400 GARFIELD AVE LOVELAND, CO 80537	LUST	S105567334 N/A
	LUST: Log Date: 06/28/93 Event ID: 4410 Status: Closed		

MAP FINDINGS
FOCUS MAP 12

Map ID	Site	Database(s)	EPA ID Number
180	JOHNSON PRINTING 102 WEST 4TH STREET LOVELAND, CO 80537 RCRAInfo: Owner: JOHNSON PUBLISHING CO. (999) 999-9999 EPA ID: COD051223220 Contact: ALLEN ANDREWS (303) 443-1576 Classification: Small Quantity Generator TSD Activities: Not reported Violation Status: No violations found FINDS: Other Pertinent Environmental Activity Identified at Site: RESOURCE CONSERVATION AND RECOVERY ACT INFORMATION SYSTEM	RCRA-SQG FINDS	1000128402 COD051223220
180	HACH TECHNICAL TRAINING CENTER 209 EAST 4TH ST LOVELAND, CO 80537 RCRAInfo: Owner: HACH COMPANY (303) 669-5353 EPA ID: COD983795881 Contact: JAMES SCHUTH (303) 669-5353 Classification: Small Quantity Generator TSD Activities: Not reported Violation Status: No violations found NY MANIFEST <p style="text-align: center;">Click this hyperlink while viewing on your computer to access additional NY MANIFEST detail in the EDR Site Report.</p> FINDS: Other Pertinent Environmental Activity Identified at Site: RESOURCE CONSERVATION AND RECOVERY ACT INFORMATION SYSTEM	RCRA-SQG FINDS	1004679686 COD983795881
180	STROH AND COMPANY REALTY 247 EAST FOURTH ST LOVELAND, CO 80537 FINDS: Other Pertinent Environmental Activity Identified at Site: INTEGRATED COMPLIANCE INFORMATION SYSTEM	FINDS	1006798380 110013687590

MAP FINDINGS
FOCUS MAP 12

Map ID	Site	Database(s)	EPA ID Number
180	338 E. 4TH LOVELAND, CO 80537 CO ERNS: Facility Id: CO98-13 Event Date: 01/12/1998 Time Entered Into System: 0 Date Entered Into System: 02/09/1998 Date Reported : 01/12/1998 Time Reported: 9:45 National Response Center: Notified: No Number: Not reported Mile Post: Not reported Notified Name: Not reported Source of Spill: Fixed Facility Source Type: Not reported Report Taken By: EPA REPORT Medium Affected: Water, Land Waterway Affected: STORM SEWER Cause of Spill: Water, Land, Dumping Responders: Not reported Source Type: Not reported Material Type: Not reported Prp Name: LUNDEEN SCULPTURES Prp Contact: Not reported Prp Address: 338 E. 4TH LOVELAND, CO 80537 Prp County: LARIMER Prp Phone: 970-669-7126 Prp Fax: Not reported Material Spilled: ETCHING CHEMICALS Quantity Spilled: 0 Units: Unknown Unit Amount Released to Water: 0 Flag : 1 Number Rep : 0 Time Entered : / / Deaths: 0 Injuries: 0 Evacuation: Not reported Evacuation Number: 0 Information From: Not reported Cause Info : ALLEGED DUMPING Responders : LARIMER COUNTY HEALTH (RICH GROSSMAN) AND STEWART ENVIRONMENTAL (TOM NORMAL) HAVE BEEN NOTIFIED. Responders Action : BOOMS AND ABSORBENTS APPLIED TO CREEK. Comments : CALLER ALLEGES THAT COMPANY IS DUMPING CHEMICALS INTO THE STORM SEWER, WHICH DRAINS TO THE RIVER. ALSO ALLEGES THAT COMPANY IS DUMPING CHEMICALS ON HIS PROPERTY. Additional : Not reported Caller Name : DEMARS, DAVID Confidential : No Caller Orgzn : PRIVATE CITIZEN Caller Address : 349 N. JEFFERSON AVENUE LOVELAND, CO 80537 Caller County : LARIMER	CO ERNS	S104302940 N/A

MAP FINDINGS
FOCUS MAP 12

Map ID	Site	Database(s)	EPA ID Number
	(Continued)		S104302940
	Caller Tele : 970-593-2000- -		
180	LUNDEEN STUDIOS 356 3AST 4TH ST LOVELAND, CO 80537	RCRA-SQG FINDS	1001217766 COR000009860
	RCRAInfo:		
	Owner: DATA NOT REQUESTED (999) 999-9999		
	EPA ID: COR000009860		
	Contact: GEORGE LUNDEEN (970) 667-7275		
	Classification: Small Quantity Generator		
	TSDF Activities: Not reported		
	Violation Status: No violations found		
	FINDS:		
	Other Pertinent Environmental Activity Identified at Site: RESOURCE CONSERVATION AND RECOVERY ACT INFORMATION SYSTEM		
180	349 N. JEFFERSON LOVELAND, CO 80537	CO ERNS	S104302192 N/A
	CO ERNS:		
	Facility Id: CO97-111		
	Event Date: 03/14/1997		
	Time Entered Into System: 1530		
	Date Entered Into System: 03/28/1997		
	Date Reported : 03/17/1997		
	Time Reported: 8:39		
	National Response Center:		
	Notified: No		
	Number: Not reported		
	Mile Post: Not reported		
	Notified Name: Not reported		
	Source of Spill: Fixed Facility		
	Source Type: Not reported		
	Report Taken By: EPA REPORT		
	Medium Affected: Water, Land		
	Waterway Affected: POTABLE WATER TREATMENT		
	Cause of Spill: Water, Land, Unknown		
	Responders: Not reported		
	Source Type: Not reported		
	Material Type: Not reported		
	Prp Name: LUNDEEN		
	Prp Contact: Not reported		
	Prp Address: N JEFFERSON/4TH LOVELAND, CO 80537		
	Prp County: LARIMER		
	Prp Phone: Not reported		
	Prp Fax: Not reported		
	Material Spilled: WASHING FROM BRONZE CASTING WORK		
	Quantity Spilled: 0		
	Units: Unknown Unit		
	Amount Released to Water: 0		

MAP FINDINGS
FOCUS MAP 12

Map ID	Site	Database(s)	EPA ID Number
	(Continued)		S104302192
	Flag : 1 Number Rep : 0 Time Entered : / / Deaths: 0 Injuries: 0 Evacuation: Not reported Evacuation Number: 0 Information From: Not reported Cause Info : IMPROPER DISPOSAL Responders : LARIMER COUNTY HEALTH (RICH GROSSMAN) AND STEWART ENVIRONMENTAL (TOM NORMAL) HAVE BEEN NOTIFIED. Responders Action : BOOMS AND ABSORBENTS APPLIED TO CREEK. Comments : CALLER ALLEGES THAT COMPANY IS DUMPING CHEMICALS INTO THE STORM SEWER, WHICH DRAINS TO THE RIVER. ALSO ALLEGES THAT COMPANY IS DUMPING CHEMICALS ON HIS PROPERTY. Additional : Not reported Caller Name : DEMARS, DAVID Confidential : No Caller Orgzn : PRIVATE CITIZEN Caller Address : 349 N. JEFFERSON Caller County : LOVELAND, CO 80537 Caller County : LARIMER Caller Tele : 970-635-9567- -		

180	307 CLEVELAND LOVELAND, CO	HMIRS	94101490 N/A
-----	---------------------------------------	--------------	-------------------------

[Click this hyperlink](#) while viewing on your computer to access additional HMIRS detail in the EDR Site Report.

180	320 N LINCOLN AVE 320 N LINCOLN AVE LOVELAND, CO 80537	LUST UST	U003968029 N/A
-----	---	---------------------	---------------------------

LUST:
Log Date: 05/13/04
Event ID: 9503
Status: Closed

UST:
Facility ID: 16221
Owner Name: CITY OF LOVELAND
Owner Address: 500 E 3RD ST
LOVELAND, CO 80537
Owner ID: 18515
Tank ID: 35644
Tank Count: 22615
Tank Tag: '16221-1
Tank Type: UST
Facility Status: Not reported
Tank Owner: Not reported
Tank Capacity: 560
Tank Chemical: Gasoline

MAP FINDINGS
FOCUS MAP 12

Map ID	Site	Database(s)	EPA ID Number
180	LESLIE CLEANERS 301 NORTH LINCOLN LOVELAND, CO 80537	RCRA-SQG FINDS LUST DRYCLEANERS	1000284651 COD041094764
	RCRAInfo: Owner: RALPH STEIGLEDER (999) 999-9999 EPA ID: COD041094764 Contact: RALPH STEIGLEDER (303) 667-2121 Classification: Small Quantity Generator TSD Activities: Not reported Violation Status: No violations found FINDS: Other Pertinent Environmental Activity Identified at Site: AEROMETRIC INFORMATION RETRIEVAL SYSTEM/AIRS FACILITY SYSTEM NATIONAL EMISSIONS INVENTORY RESOURCE CONSERVATION AND RECOVERY ACT INFORMATION SYSTEM LUST: Log Date: 11/10/03 Event ID: 9376 Status: Open Drycleaners: Facility Id : 069-0161 Contact Person : MICKEY STEIGLEDER Contact Phone: (970) 667-2121 Emission Unit Id : 001 Emission Process Id : 01 Equipment Manufacturer : MULTI MATIC DRY TO DRY Equipment Model : SHOP STAR Serial # Of Equipment : 201-71		
180	MCGRAW TIRE CO 216 E 3RD ST LOVELAND, CO 80537	LUST UST	U003196657 N/A
	LUST: Log Date: 01/05/94 Event ID: 2275 Status: Closed UST: Facility ID: 776 Owner Name: MCGRAW TIRE CO Owner Address: 200 E 3RD ST LOVELAND, CO 80537 Owner ID: 881 Tank ID: 2345 Tank Count: 22615 Tank Tag: '776-1 Tank Type: UST Facility Status: Not reported Tank Owner: Not reported Tank Capacity: 500 Tank Chemical: 6 - Used Oil (Waste Oil)		

MAP FINDINGS
FOCUS MAP 12

Map ID	Site	Database(s)	EPA ID Number
180	P&W JOINT VENTURE 234 N LINCOLN LOVELAND, CO 80537 LUST: Log Date: 03/19/90 Event ID: 2731 Status: Closed CO TRUST: Facility ID: 1749 RAP ID: 868 Payee Name: GLEN E PORTER Event ID : 2731 Petro Storage Tank Commission Date: Not reported Facility ID: 1749 RAP ID: 195 Payee Name: GLEN E PORTER Event ID : 2731 Petro Storage Tank Commission Date: 8/5/1994 UST: Facility ID: 1749 Owner Name: P & W JOINT VENTURE Owner Address: 131 SE 2ND ST BOX 27 LOVELAND, CO 80537 Owner ID: 4019 Tank ID: 4888 Tank Count: 22615 Tank Tag: '1749-1 Tank Type: UST Facility Status: Not reported Tank Owner: Not reported Tank Capacity: 2000 Tank Chemical: Gasoline Facility ID: 1749 Owner Name: P & W JOINT VENTURE Owner Address: 131 SE 2ND ST BOX 27 LOVELAND, CO 80537 Owner ID: 4019 Tank ID: 4889 Tank Count: 22615 Tank Tag: '1749-2 Tank Type: UST Facility Status: Not reported Tank Owner: Not reported Tank Capacity: 2000 Tank Chemical: Gasoline	LUST UST CO TRUST	U003123743 N/A

MAP FINDINGS
FOCUS MAP 12

Map ID	Site	Database(s)	EPA ID Number
--------	------	-------------	---------------

P&W JOINT VENTURE (Continued)

U003123743

Facility ID: 1749
 Owner Name: P & W JOINT VENTURE
 Owner Address: 131 SE 2ND ST BOX 27
 LOVELAND, CO 80537
 Owner ID: 4019
 Tank ID: 4890
 Tank Count: 22615
 Tank Tag: '1749-3
 Tank Type: UST
 Facility Status: Not reported
 Tank Owner: Not reported
 Tank Capacity: 500
 Tank Chemical: 4 - Diesel

180

**CARROLLS CONOCO
233 N LINCOLN AVE
LOVELAND, CO 80537**

**LUST U003122402
UST N/A
CO TRUST**

LUST:

Log Date: 11/23/98
 Event ID: 7036
 Status: Open

CO TRUST:

Facility ID: 8281
 RAP ID: 9850
 Payee Name: KECK AUTO
 Event ID : 7036
 Petro Storage Tank Commission Date: Not reported

Facility ID: 8281
 RAP ID: 5223
 Payee Name: CARROLL THOMPSON
 Event ID : 7036
 Petro Storage Tank Commission Date: Not reported

Facility ID: 8281
 RAP ID: 4657
 Payee Name: CARROLL THOMPSON
 Event ID : 7036
 Petro Storage Tank Commission Date: Not reported

Facility ID: 8281
 RAP ID: 3900
 Payee Name: CARROLL THOMPSON
 Event ID : 7036
 Petro Storage Tank Commission Date: 8/18/2000

Facility ID: 8281
 RAP ID: 6143
 Payee Name: KECK AUTO
 Event ID : 7036
 Petro Storage Tank Commission Date: Not reported

Facility ID: 8281
 RAP ID: 5539
 Payee Name: CARROLL THOMPSON
 Event ID : 7036

MAP FINDINGS
FOCUS MAP 12

Map ID Site Database(s) EPA ID Number

CARROLLS CONOCO (Continued)

U003122402

Petro Storage Tank Commission Date: Not reported

Facility ID: 8281
RAP ID: 10152
Payee Name: KECK AUTO
Event ID : 7036
Petro Storage Tank Commission Date: Not reported

Facility ID: 8281
RAP ID: 5784
Payee Name: CARROLL THOMPSON
Event ID : 7036
Petro Storage Tank Commission Date: Not reported

UST:

Facility ID: 8281
Owner Name: CARROLLS CONOCO
Owner Address: 233 N LINCOLN AVE
LOVELAND, CO 80537
Owner ID: 846
Tank ID: 21625
Tank Count: 22615
Tank Tag: '8281-1
Tank Type: UST
Facility Status: Not reported
Tank Owner: Not reported
Tank Capacity: 99999999
Tank Chemical: Gasoline

Facility ID: 8281
Owner Name: CARROLLS CONOCO
Owner Address: 233 N LINCOLN AVE
LOVELAND, CO 80537
Owner ID: 846
Tank ID: 21626
Tank Count: 22615
Tank Tag: '8281-2
Tank Type: UST
Facility Status: Not reported
Tank Owner: Not reported
Tank Capacity: 99999999
Tank Chemical: Gasoline

Facility ID: 8281
Owner Name: CARROLLS CONOCO
Owner Address: 233 N LINCOLN AVE
LOVELAND, CO 80537
Owner ID: 846
Tank ID: 21627
Tank Count: 22615
Tank Tag: '8281-3
Tank Type: UST
Facility Status: Not reported
Tank Owner: Not reported
Tank Capacity: 99999999
Tank Chemical: Gasoline

MAP FINDINGS
FOCUS MAP 12

Map ID	Site	Database(s)	EPA ID Number
--------	------	-------------	---------------

CARROLLS CONOCO (Continued)

U003122402

Facility ID: 8281
 Owner Name: CARROLLS CONOCO
 Owner Address: 233 N LINCOLN AVE
 LOVELAND, CO 80537
 Owner ID: 846
 Tank ID: 21628
 Tank Count: 22615
 Tank Tag: '8281-4
 Tank Type: UST
 Facility Status: Not reported
 Tank Owner: Not reported
 Tank Capacity: 99999999
 Tank Chemical: 4 - Diesel

Facility ID: 8281
 Owner Name: CARROLLS CONOCO
 Owner Address: 233 N LINCOLN AVE
 LOVELAND, CO 80537
 Owner ID: 846
 Tank ID: 21629
 Tank Count: 22615
 Tank Tag: '8281-5
 Tank Type: UST
 Facility Status: Not reported
 Tank Owner: Not reported
 Tank Capacity: 99999999
 Tank Chemical: 6 - Used Oil (Waste Oil)

Facility ID: 8281
 Owner Name: CARROLLS CONOCO
 Owner Address: 233 N LINCOLN AVE
 LOVELAND, CO 80537
 Owner ID: 846
 Tank ID: 21630
 Tank Count: 22615
 Tank Tag: '8281-6
 Tank Type: UST
 Facility Status: Not reported
 Tank Owner: Not reported
 Tank Capacity: 99999999
 Tank Chemical: 6 - Used Oil (Waste Oil)

180 **DAVES AUTO BODY**
224 NORTH LINCOLN AVENUE
LOVELAND, CO 80537

RCRA-SQG 1004679805
FINDS COD983801150

MAP FINDINGS
FOCUS MAP 12

Map ID	Site	Database(s)	EPA ID Number
	<p>DAVES AUTO BODY (Continued)</p> <p>RCRAInfo: Owner: DAVID MOYER (303) 667-3360 EPA ID: COD983801150 Contact: DAVID MOYER (303) 663-2051 Classification: Conditionally Exempt Small Quantity Generator TSDF Activities: Not reported Violation Status: No violations found</p> <p>FINDS: Other Pertinent Environmental Activity Identified at Site: RESOURCE CONSERVATION AND RECOVERY ACT INFORMATION SYSTEM</p>		1004679805
180	<p>HANDE DOCTOR 123 N LINCOLN AVE LOVELAND, CO 80539</p> <p>UST: Facility ID: 15622 Owner Name: HANDE DOCTOR Owner Address: 123 N LINCOLN AVE LOVELAND, CO 80539 Owner ID: 18701 Tank ID: 34059 Tank Count: 22615 Tank Tag: '15622-1 Tank Type: UST Facility Status: Not reported Tank Owner: Not reported Tank Capacity: 500 Tank Chemical: 6 - Used Oil (Waste Oil)</p>	UST	U003806332 N/A
181	<p>FAMILY PRACTICE ASSOC OF LOVELAND 914 WEST 6TH ST LOVELAND, CO 80537</p> <p>RCRAInfo: Owner: WILLIAM ANDERSON (999) 999-9999 EPA ID: COD983768516 Contact: Not reported Classification: Small Quantity Generator TSDF Activities: Not reported Violation Status: No violations found</p>	RCRA-SQG FINDS	1000455022 COD983768516

MAP FINDINGS
FOCUS MAP 12

Map ID	Site	Database(s)	EPA ID Number
	FAMILY PRACTICE ASSOC OF LOVELAND (Continued)		1000455022
	FINDS: Other Pertinent Environmental Activity Identified at Site: RESOURCE CONSERVATION AND RECOVERY ACT INFORMATION SYSTEM		
182	BILL REED MIDDLE SCHOOL 370 WEST 4TH STREET LOVELAND, CO 80537	FINDS	1004452451 110011682571
	FINDS: Other Pertinent Environmental Activity Identified at Site: NATIONAL COMPLIANCE DATABASE SYSTEM NATIONAL CENTER FOR EDUCATION STATISTICS		
183	LOVELAND FEED AND GRAIN COMPANY 130 WEST 3RD STREET LOVELAND, CO 80537	FINDS	1004451290 110011603050
	FINDS: Other Pertinent Environmental Activity Identified at Site: NATIONAL COMPLIANCE DATABASE SYSTEM		
183	LOVELAND FEED AND GRAIN 130 WEST 3RD LOVELAND, CO 80537	FTTS INSP	1007284868 N/A
	FTTS Insp: Region: 08 Inspected Date: 08/30/1999 Insp Number: 19990830UT806 1 Violation occurred: No Inspector: DATTILO, BEN Investigation Type: Section 6 Asbestos State Conducted Facility Function: User Investig Reason: Not reported Legislation Code: TSCA		
183	LOVELAND FEED & GRAIN 130 W 3RD ST LOVELAND, CO 80537	FTTS INSP	1008184031 N/A
	FTTS Insp: Region: 08 Inspected Date: 12/01/1986 Insp Number: 198612012308 4 Violation occurred: No Inspector: GLEBE Investigation Type: Records Review Facility Function: RUP Dealer Investig Reason: Not reported Legislation Code: FIFRA		

MAP FINDINGS
FOCUS MAP 12

Map ID	Site	Database(s)	EPA ID Number
184	500 E. 3RD LOVELAND, CO CO ERNS: Facility Id: 2004-308 Event Date: 5/7/2004 Time Entered Into System: 800 Date Entered Into System: 5/7/2004 Date Reported : 5/7/2004 Time Reported: 11:28 National Response Center: Notified: Not reported Number: Not reported Mile Post: Not reported Notified Name: HMWMD-KATHY WAHLBERG Source of Spill: Fixed Facility Source Type: Not reported Report Taken By: GREG STASINOS Medium Affected: Land, Air, None, D Waterway Affected: Not reported Cause of Spill: Land, Air, None, D, Unknown, Natural Phenomenon, K, Natural Phenomenon, Other, W, Natural Phenomenon Responders: LOVELAND FIRE DEPT. LARIMER COUNTY HEALTH DEPT. Source Type: STORAGE TANK Material Type: Not reported Prp Name: FT. COLLINS/ LOVELAND AIRPORT Prp Contact: FIRE MARSHALL CHRIS PROBST Prp Address: 500 E. 3RD LOVELAND, CO Prp County: Not reported Prp Phone: 970-962-2874 Prp Fax: Not reported Material Spilled: JET FUEL Quantity Spilled: Not reported Units: UNKNOWN Amount Released to Water: U Flag : 2004 Number Rep : 0 Time Entered : 11:32:14 AM Deaths: 0 Injuries: 0 Evacuation: No Evacuation Number: 0 Information From: Not reported Cause Info : AN AREA OF THE AIRPORT THAT ONCE HAD ABOVE GROUND STORAGE TANKS LOCATED ON IT, WAS DISCOVERED TO BE CONTAMINATED WITH JET FUEL. Responders : SOIL SAMPLES OR AREA WILL BE TAKEN ON MAY 7, 2004. CLEANUP WILL BEGIN AFTER RESULTS OF SAMPLES ARE RECEIVED. Responders Action : LOVELAND FIRE DEPT. HAS ISOLATED AND SECURED THE IMPACTED AREA AND A CLEANUP CONTRACTOR HAS BEEN HIRED. LARIMER COUNTY ENVIRONMENTAL HEALTH DEPT. WAS NOTIFIED. Comments : A CONTRACTOR THAT WAS INSTALLING UNDERGROUND ELECTRICAL LINES UNCOVERED A LARGE AREA OF FUEL SATURATED SOIL. Additional : Not reported Caller Name : DEMARS, DAVID Confidential : No Caller Orgzn : PRIVATE CITIZEN	CO ERNS	S106482978 N/A

MAP FINDINGS
FOCUS MAP 12

Map ID	Site	Database(s)	EPA ID Number
	<p>(Continued)</p> <p>Caller Address : 349 N. JEFFERSON</p> <p>LOVELAND, CO 80537</p> <p>Caller County : LARIMER</p> <p>Caller Tele : 970-635-9567- -</p>		S106482978
185	<p>ABANDON / JOAN TIEDMAN PROPOWN 245 N CLEVELAND LOVELAND, CO 80537</p> <p>UST:</p> <p>Facility ID: 6165 Owner Name: UNKNOWN Owner Address: UNKNOWN ZIPCODE UNKNOWN, XX 99999</p> <p>Owner ID: 17701 Tank ID: 16599 Tank Count: 22615 Tank Tag: '6165-1 Tank Type: UST Facility Status: Not reported Tank Owner: Not reported Tank Capacity: 560 Tank Chemical: Gasoline</p>	UST	U003240132 N/A
186	<p>YELLOW BARREL DISPOSAL, INC. 1016 SOUTH ST LOUIS AVE LOVELAND, CO 80537</p> <p>RCRAInfo:</p> <p>Owner: YELLOW BARREL DISPOSAL INC (999) 999-9999</p> <p>EPA ID: COD076440247</p> <p>Contact: REED ROBERT (303) 667-2539</p> <p>Classification: Small Quantity Generator TSD Activities: Not reported Violation Status: No violations found</p> <p>FINDS: Other Pertinent Environmental Activity Identified at Site: RESOURCE CONSERVATION AND RECOVERY ACT INFORMATION SYSTEM</p>	RCRA-SQG FINDS	1000291232 COD076440247
187	<p>CENTENNIAL PARK 1ST / TAFT AVE LOVELAND, CO 80537</p> <p>LUST:</p> <p>Log Date: 01/25/94 Event ID: 5407 Status: Closed</p>	LUST UST	U003122033 N/A

MAP FINDINGS
FOCUS MAP 12

Map ID	Site	Database(s)	EPA ID Number
--------	------	-------------	---------------

CENTENNIAL PARK (Continued)

U003122033

UST:
 Facility ID: 7241
 Owner Name: CITY OF LOVELAND
 Owner Address: 200 N WILSON ST
 LOVELAND, CO 80537
 Owner ID: 1158
 Tank ID: 19193
 Tank Count: 22615
 Tank Tag: '7241-1
 Tank Type: UST
 Facility Status: Not reported
 Tank Owner: Not reported
 Tank Capacity: 560
 Tank Chemical: Gasoline

**188 INTERSECTION OF 1ST ST. & GARFIELD
 INTERSECTION OF 1ST ST. & GARFIELD
 LOVELAND, CO 80537**

**ERNS 91233194
 N/A**

[Click this hyperlink](#) while viewing on your computer to access additional ERNS detail in the EDR Site Report.

**189 LOVELAND BULK PLANT
 103 S RAILROAD AVE
 LOVELAND, CO 80537**

**LUST U003118572
 UST N/A**

LUST:
 Log Date: 10/22/90
 Event ID: 2604
 Status: Closed

UST:
 Facility ID: 6284
 Owner Name: ROTHMAN OIL CO
 Owner Address: PO BOX 66
 EVANS, CO 80620
 Owner ID: 4607
 Tank ID: 16823
 Tank Count: 22615
 Tank Tag: '6284-2
 Tank Type: UST
 Facility Status: Not reported
 Tank Owner: Not reported
 Tank Capacity: 2000
 Tank Chemical: 4 - Diesel

MAP FINDINGS
FOCUS MAP 12

Map ID	Site	Database(s)	EPA ID Number
--------	------	-------------	---------------

LOVELAND BULK PLANT (Continued)

U003118572

Facility ID: 6284
 Owner Name: ROTHMAN OIL CO
 Owner Address: PO BOX 66
 EVANS, CO 80620
 Owner ID: 4607
 Tank ID: 16824
 Tank Count: 22615
 Tank Tag: '6284-3
 Tank Type: UST
 Facility Status: Not reported
 Tank Owner: Not reported
 Tank Capacity: 560
 Tank Chemical: Kerosene

Facility ID: 6284
 Owner Name: ROTHMAN OIL CO
 Owner Address: PO BOX 66
 EVANS, CO 80620
 Owner ID: 4607
 Tank ID: 16825
 Tank Count: 22615
 Tank Tag: '6284-4
 Tank Type: UST
 Facility Status: Not reported
 Tank Owner: Not reported
 Tank Capacity: 560
 Tank Chemical: Kerosene

Facility ID: 6284
 Owner Name: ROTHMAN OIL CO
 Owner Address: PO BOX 66
 EVANS, CO 80620
 Owner ID: 4607
 Tank ID: 34494
 Tank Count: 22615
 Tank Tag: '6284-4
 Tank Type: UST
 Facility Status: Not reported
 Tank Owner: Not reported
 Tank Capacity: 9999999
 Tank Chemical: Z Other

**189 ARM PETROLEUM
 104 SOUTH RAILROAD
 LOVELAND, CO 80537**

**FINDS 1004448978
 110007092421**

FINDS:

Other Pertinent Environmental Activity Identified at Site:
 AEROMETRIC INFORMATION RETRIEVAL SYSTEM/AIRS FACILITY SYSTEM

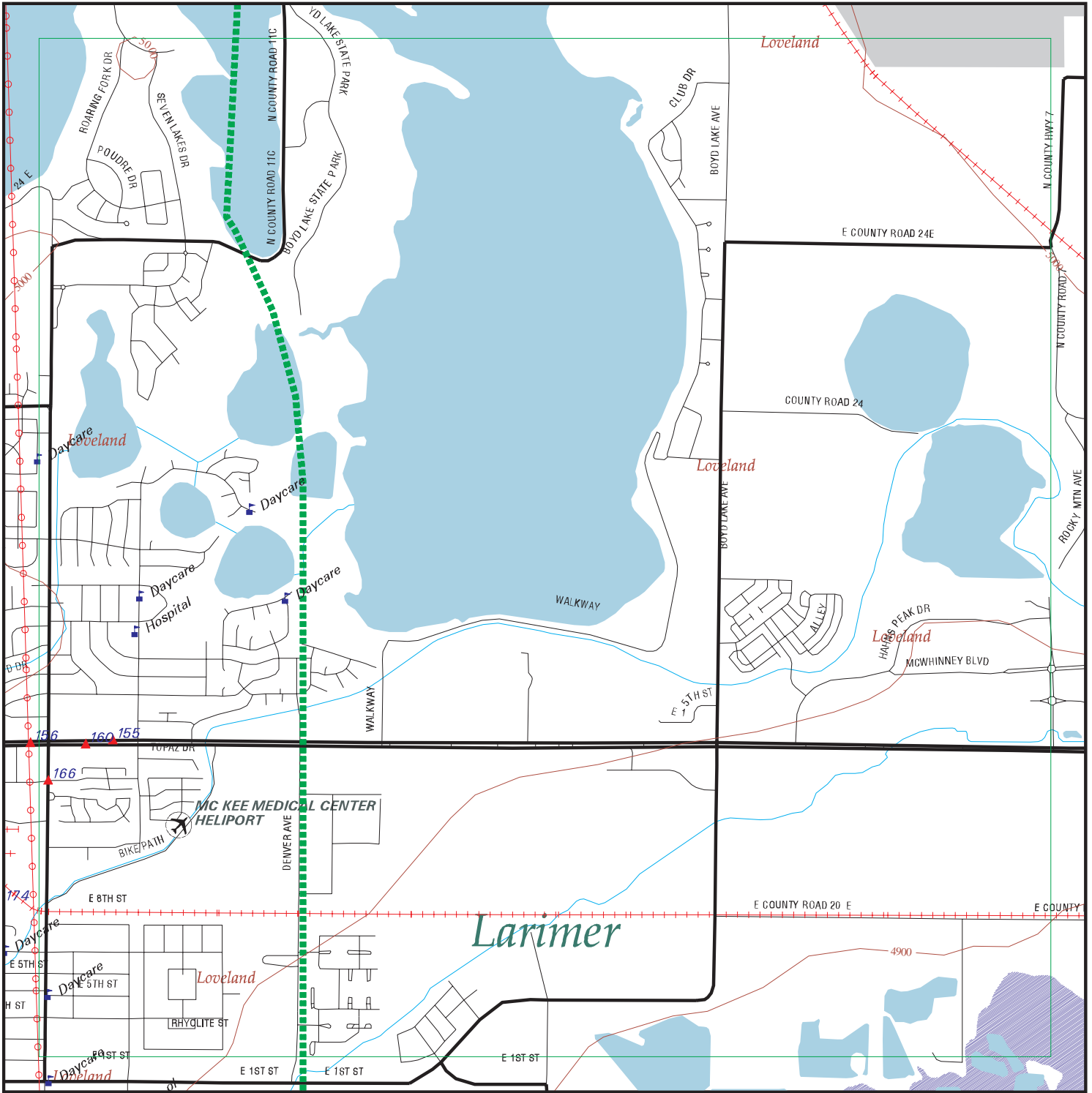
FOCUS MAP 12 ORPHAN SUMMARY

City	EDR ID	Site Name	Site Address	Zip	Database(s)
LOVELAND	S102053280	TRANSPORTATION CENTER	28TH / CUSTER	80538	LUST
LOVELAND	U003122034	NORTHLAKE PARK	29TH & TAFT AVE	80537	LUST, UST
LOVELAND	U003967746	WESTSIDE CONOCO	5649 HWY 34	80538	AST
LOVELAND	1007091683	EPA CLEANUP	6503 HIGHWAY 60	80538	RCRA-SQG
LOVELAND	S102053270	LAKE LOVELAND INVESTMENTS LTD	766 - 790 W EISENHOWER BLVD LOVELAND	80538	LUST, CO TRUST
LOVELAND	S105567457	RIPSAM MANUFACTURING	5100 N BLVD LAKE AVE	80538	LUST
LOVELAND	U003121481	RIPSAM MANUFACTURING	5100 N BOYD LAKE RD	80538	LUST, UST, CO TRUST
LOVELAND	1008188445	ROCKY MTN PEST CONTROL	1505 NORTH CLEVELAND	80538	FTTS INSP
LOVELAND	U003240369	CEMETERY	1706 N CLEVELAND	80537	LUST, UST
LOVELAND	S102720447	LOVELAND HOUSING AUTHORITY	1059 N COLORADO BLVD	80537	LUST
LOVELAND	1004680393	VACANT PROPERTY	SE CORNER OF 8TH & HWY 287	80537	RCRA-SQG, FINDS
LOVELAND	1004678849	USBOR - POLE HILL POWERPLANT	11056 WEST COUNTY RD 18E PH	80537	RCRA-SQG, FINDS
LOVELAND	U003603368	SANDYS #2	5649 W CR HWY 34	80537	UST
LOVELAND	S102720449	KOCH PROPERTY	303 E EISENHOWER BLVD	80537	LUST
LOVELAND	S105567240	BOYD LAKE WATER TREATMENT	3119 EISENHOWER BLVD	80537	LUST
LOVELAND	S105567501	ARVIDSON PROPERTY	5641 EISENHOWER	80537	LUST
LOVELAND	S106437602	CDOT RIGHT OF WAY	430 EISENHOWER BLVD	80537	LUST
LOVELAND	S105684470	CITY OF LOVELAND, FIRE TRAINING GROUND	911 EMERGENCY LANE 5TH / RAILROAD	80537	LUST
LOVELAND	1004680091	WAL-MART #0953	3133 N GARFIELD	80537	RCRA-SQG, FINDS
LOVELAND	U003196587	LES AND LOLA SCHROETLIN	4506 N GARFIELD	80538	LUST, UST
LOVELAND	U003241606	WESTERN STATES CONSTRUCTION	5400 N GARFIELD ST	80538	LUST, UST, CO TRUST
LOVELAND	U003806279	LOVELAND MOOSELODGE	5250 N GARFIELD	80538	LUST, UST
LOVELAND	1003877818	UHLMAN DUMP	7143 E. HIGHWAY 402	80537	CERC-NFRAP
LOVELAND	1003877821	ANDERSON DUMP	4500 E. HIGHWAY 402	80537	CERC-NFRAP
LOVELAND	1006932046	NO RESPECT DRUMS	6503 E. HIGHWAY 60	80537	CERC-NFRAP
LOVELAND	1004679538	COLORADO DEPT OF TRANS - LOVELAND	2207 EAST HWY 402	80537	RCRA-SQG, FINDS
LOVELAND	S103853402	TOTAL #2743	6150 E HWY 34	80537	LUST
LOVELAND	S104660330	LARIMER COUNTY SHOP	2205 E HWY 402	80537	LUST, AST
LOVELAND	S105567494	LOVELAND COUNTRY STORE	5518 E HWY 34	80537	LUST
LOVELAND	S105567690	TRANS-WESTERN EXPRESS LTD	8906 E HWY 34	80537	LUST
LOVELAND	U003241037	LOVELAND COUNTRY STORE	5518 US HWY 34 E	80537	LUST, UST, CO TRUST
LOVELAND	U003663156	DIAMOND SHAMROCK 4133	6150 E HWY 34	80537	LUST, UST, CO TRUST
LOVELAND	U003967885	PHILLIPS 66 PROPANE	900 E HWY 402	80538	AST
LOVELAND	U003119602	CENEX EXPRESS	805 LINCOLN	80537	UST, CO TRUST
LOVELAND	S105567657	COASTAL MART #1239	805 E LINCOLN	80537	LUST
LOVELAND	U003123476	GETHMANN CONSTRUCTION CO	300 N MADISON AVE	80537	LUST, UST
LOVELAND	1007839005	WATERFORD PLACE APARTMENTS	NE OF HWY 287 & 14 ST	80538	FINDS, VCP
LOVELAND	S102052086	CITY OF LOVELAND SOUTH TANK B	5TH / RAILROAD	80538	LUST
LOVELAND	U003517751	LOVELAND STEAM LAUNDRY	403 4TH ST	80537	LUST, UST
LOVELAND	U003977660	VACANT LOT	110 42ND ST	80537	LUST, UST
LOVELAND	S102052082	CAMPION ACADEMY	253 42ND SW ST LOVELAND	80537	LUST, CO TRUST
LOVELAND	1004679603	RON GROB COMPANY	8466 EAST US HWY 34	80537	RCRA-SQG, FINDS
LOVELAND	1004680679	MOTOR SPORTS WAREHOUSE	160 S W 2ND ST	80537	RCRA-SQG, FINDS

FOCUS MAP 12 ORPHAN SUMMARY

City	EDR ID	Site Name	Site Address	Zip	Database(s)
LOVELAND	1007264067	GE GLOBAL CONTROLS SERVICES (GEII)	3800 N WILSON AVE UNIT 1	80538	RCRA-SQG

Focus Map 13



EDR DataMap™ - Environmental Atlas™

287 Corridor-N I-25 EIS

Legend

- | | | | | |
|--------------------|-------------------------|-------------|-------------------|--------------|
| Roads | Waterways | Powerlines | Water | Listed Sites |
| Major Roads | Railroads | Pipelines | Superfund Sites | |
| Contour Lines | Study Boundary | Fault Lines | Federal DOD Sites | |
| 100-Yr Flood Zones | Indian Reservations BIA | | | |



Scale in Miles

FOCUS MAP 13 SUMMARY

<u>Database</u>	<u>Total Plotted</u>
<u>FEDERAL ASTM STANDARD</u>	
NPL	0
Proposed NPL	0
CERCLIS	0
CERC-NFRAP	0
CORRACTS	0
RCRA TSD	0
RCRA Lg. Quan. Gen.	0
RCRA Sm. Quan. Gen.	2
ERNS	0
<u>STATE ASTM STANDARD</u>	
State Haz. Waste	N/A
State Landfill	0
LUST	6
CO TRUST	4
UST	7
INDIAN UST	0
INDIAN LUST	0
VCP	1
<u>FEDERAL ASTM SUPPLEMENTAL</u>	
CONSENT	0
ROD	0
Delisted NPL	0
FINDS	2
HMIRS	0
MLTS	0
MINES	0
NPL Liens	0
PADS	0
US ENG CONTROLS	0
DOD	0
INDIAN RESERV	0
FUDS	0
ODI	0
UMTRA	0
RAATS	0
TRIS	0
TSCA	0
SSTS	0
FTTS	0
<u>STATE OR LOCAL ASTM SUPPLEMENTAL</u>	
Historical Landfill	0

FOCUS MAP 13 SUMMARY

<u>Database</u>	<u>Total Plotted</u>
AST	1
CO ERNS	0
Methane Site	0
UMTRA	0
CDL	0
DRYCLEANERS	0
Methane Investigation	0
 <u>EDR PROPRIETARY HISTORICAL DATABASES</u>	
Coal Gas	0
 <u>BROWNFIELDS DATABASES</u>	
US BROWNFIELDS	0
US INST CONTROL	0
AUL	0
VCP	1

NOTES:

Sites may be listed in more than one database

N/A = This State does not maintain a SHWS list. See the Federal CERCLIS list.

MAP FINDINGS
FOCUS MAP 13

Map ID	Site	Database(s)	EPA ID Number
--------	------	-------------	---------------

Coal Gas Site Search: No site was found in a search of Real Property Scan's ENVIROHAZ database.

155	JACKSONS #316 1509 E EISENHOWER LOVELAND, CO 80537	LUST UST CO TRUST	U003122014 N/A
-----	---	----------------------------------	---------------------------

LUST:

Log Date: 09/12/90
Event ID: 3666
Status: Closed

Log Date: 01/13/91
Event ID: 3708
Status: Closed

Log Date: 01/24/02
Event ID: 8837
Status: Open

CO TRUST:

Facility ID: 7178
RAP ID: 6952
Payee Name: VENTEX LLC
Event ID : 8837
Petro Storage Tank Commission Date: 9/19/2003

Facility ID: 7178
RAP ID: 8136
Payee Name: VENTEX LLC
Event ID : 8837
Petro Storage Tank Commission Date: Not reported

Facility ID: 7178
RAP ID: 10624
Payee Name: VENTEX LLC
Event ID : 8837
Petro Storage Tank Commission Date: Not reported

Facility ID: 7178
RAP ID: 8137
Payee Name: VENTEX LLC
Event ID : 8837
Petro Storage Tank Commission Date: Not reported

Facility ID: 7178
RAP ID: 11217
Payee Name: VENTEX LLC
Event ID : 8837
Petro Storage Tank Commission Date: Not reported

MAP FINDINGS
FOCUS MAP 13

Map ID Site Database(s) EPA ID Number

JACKSONS #316 (Continued)

U003122014

UST:

Facility ID: 7178
Owner Name: VENTEX LLC
Owner Address: 212 WELLS ST STE A
ERIE, CO 80516

Owner ID: 5632
Tank ID: 19041
Tank Count: 14441
Tank Tag: '7178-1
Tank Type: UST
Facility Status: OPEN
Tank Owner: Not reported
Tank Capacity: 10000
Tank Chemical: Gasoline

Facility ID: 7178
Owner Name: VENTEX LLC
Owner Address: 212 WELLS ST STE A
ERIE, CO 80516

Owner ID: 5632
Tank ID: 19042
Tank Count: 14441
Tank Tag: '7178-2
Tank Type: UST
Facility Status: OPEN
Tank Owner: Not reported
Tank Capacity: 10000
Tank Chemical: Gasoline

Facility ID: 7178
Owner Name: VENTEX LLC
Owner Address: 212 WELLS ST STE A
ERIE, CO 80516

Owner ID: 5632
Tank ID: 19043
Tank Count: 14441
Tank Tag: '7178-3
Tank Type: UST
Facility Status: OPEN
Tank Owner: Not reported
Tank Capacity: 10000
Tank Chemical: Gasoline

Facility ID: 7178
Owner Name: VENTEX LLC
Owner Address: 212 WELLS ST STE A
ERIE, CO 80516

Owner ID: 5632
Tank ID: 37954
Tank Count: 14441
Tank Tag: '7178-4
Tank Type: UST
Facility Status: OPEN
Tank Owner: Not reported
Tank Capacity: 10000
Tank Chemical: 1 - Unleaded Regular (RUL)

MAP FINDINGS
FOCUS MAP 13

Map ID	Site	Database(s)	EPA ID Number
156	SCHRADER COUNTRY STORE #140 1301 E EISENHOWER BLVD LOVELAND, CO 80537	LUST UST CO TRUST	U003550501 N/A
	LUST:		
	Log Date: 09/09/03		
	Event ID: 9329		
	Status: Closed		
	CO TRUST:		
	Facility ID: 2471		
	RAP ID: 1926		
	Payee Name: Eisenhower Cooperative c/o Schrader Oil Company		
	Event ID : 2926		
	Petro Storage Tank Commission Date: Not reported		
	Facility ID: 2471		
	RAP ID: 5598		
	Payee Name: Eisenhower Cooperative c/o Schrader Oil Company		
	Event ID : 2926		
	Petro Storage Tank Commission Date: Not reported		
	Facility ID: 2471		
	RAP ID: 7609		
	Payee Name: Eisenhower Cooperative c/o Schrader Oil Company		
	Event ID : 2926		
	Petro Storage Tank Commission Date: Not reported		
	Facility ID: 2471		
	RAP ID: 4415		
	Payee Name: Eisenhower Cooperative c/o Schrader Oil Company		
	Event ID : 2926		
	Petro Storage Tank Commission Date: Not reported		
	Facility ID: 2471		
	RAP ID: 6314		
	Payee Name: Eisenhower Cooperative c/o Schrader Oil Company		
	Event ID : 2926		
	Petro Storage Tank Commission Date: Not reported		
	Facility ID: 2471		
	RAP ID: 3087		
	Payee Name: Eisenhower Cooperative c/o Schrader Oil Company		
	Event ID : 2926		
	Petro Storage Tank Commission Date: Not reported		
	Facility ID: 2471		
	RAP ID: 370		
	Payee Name: Eisenhower Cooperative c/o Schrader Oil Company		
	Event ID : 2926		
	Petro Storage Tank Commission Date: 2/18/1994		
	Facility ID: 2471		
	RAP ID: 6515		
	Payee Name: Eisenhower Cooperative c/o Schrader Oil Company		
	Event ID : 2926		
	Petro Storage Tank Commission Date: Not reported		
	Facility ID: 2471		
	RAP ID: 4966		

MAP FINDINGS
FOCUS MAP 13

Map ID Site Database(s) EPA ID Number

SCHRADER COUNTRY STORE #140 (Continued)

U003550501

Payee Name: Eisenhower Cooperative c/o Schrader Oil Company
Event ID : 2926
Petro Storage Tank Commission Date: Not reported

Facility ID: 2471
RAP ID: 7087
Payee Name: Eisenhower Cooperative c/o Schrader Oil Company
Event ID : 2926
Petro Storage Tank Commission Date: Not reported

Facility ID: 2471
RAP ID: 3654
Payee Name: Eisenhower Cooperative c/o Schrader Oil Company
Event ID : 2926
Petro Storage Tank Commission Date: Not reported

Facility ID: 2471
RAP ID: 6707
Payee Name: Eisenhower Cooperative c/o Schrader Oil Company
Event ID : 2926
Petro Storage Tank Commission Date: Not reported

Facility ID: 2471
RAP ID: 5236
Payee Name: Eisenhower Cooperative c/o Schrader Oil Company
Event ID : 2926
Petro Storage Tank Commission Date: Not reported

Facility ID: 2471
RAP ID: 5852
Payee Name: Eisenhower Cooperative c/o Schrader Oil Company
Event ID : 2926
Petro Storage Tank Commission Date: Not reported

Facility ID: 2471
RAP ID: 10294
Payee Name: Eisenhower Cooperative c/o Schrader Oil Company
Event ID : 2926
Petro Storage Tank Commission Date: Not reported

Facility ID: 2471
RAP ID: 8248
Payee Name: Eisenhower Cooperative c/o Schrader Oil Company
Event ID : 2926
Petro Storage Tank Commission Date: Not reported

Facility ID: 2471
RAP ID: 8937
Payee Name: Eisenhower Cooperative c/o Schrader Oil Company
Event ID : 2926
Petro Storage Tank Commission Date: Not reported

MAP FINDINGS
FOCUS MAP 13

Map ID Site Database(s) EPA ID Number

SCHRADER COUNTRY STORE #140 (Continued)

U003550501

UST:

Facility ID: 2471
Owner Name: SCHRADER OIL CO
Owner Address: 320 N COLLEGE AVE
FORT COLLINS, CO 80524

Owner ID: 4743
Tank ID: 6904
Tank Count: 22615
Tank Tag: '2471-1
Tank Type: UST
Facility Status: Not reported
Tank Owner: Not reported
Tank Capacity: 6000
Tank Chemical: 1 - Unleaded Regular (RUL)

Facility ID: 2471
Owner Name: SCHRADER OIL CO
Owner Address: 320 N COLLEGE AVE
FORT COLLINS, CO 80524
Owner ID: 4743
Tank ID: 6905
Tank Count: 22615
Tank Tag: '2471-2
Tank Type: UST
Facility Status: Not reported
Tank Owner: Not reported
Tank Capacity: 8000
Tank Chemical: 2 - Unleaded Mid-Grade (MUL)

Facility ID: 2471
Owner Name: SCHRADER OIL CO
Owner Address: 320 N COLLEGE AVE
FORT COLLINS, CO 80524
Owner ID: 4743
Tank ID: 6906
Tank Count: 22615
Tank Tag: '2471-3
Tank Type: UST
Facility Status: Not reported
Tank Owner: Not reported
Tank Capacity: 6000
Tank Chemical: 3 - Unleaded Premium (PUL)

Facility ID: 2471
Owner Name: SCHRADER OIL CO
Owner Address: 320 N COLLEGE AVE
FORT COLLINS, CO 80524
Owner ID: 4743
Tank ID: 6907
Tank Count: 22615
Tank Tag: '2471-4
Tank Type: UST
Facility Status: Not reported
Tank Owner: Not reported
Tank Capacity: 8000
Tank Chemical: 4 - Diesel

MAP FINDINGS
FOCUS MAP 13

Map ID	Site	Database(s)	EPA ID Number
156	SCHRADER #140 / EISENHOWER COOPERATIVE 1301 E EISENHOWER BLVD LOVELAND, CO 80537 LUST: Log Date: 03/14/92 Event ID: 2926 Status: Open	LUST	S105684352 N/A
156	LOVELAND U-PUMP-IT 1125 E EISENHOWER LOVELAND, CO 80537 LUST: Log Date: 05/14/91 Event ID: 372 Status: Open Log Date: 04/07/93 Event ID: 378 Status: Closed Log Date: 02/16/94 Event ID: 411 Status: Closed Log Date: 10/02/00 Event ID: 8350 Status: Closed CO TRUST: Facility ID: 11329 RAP ID: 401 Payee Name: Not reported Event ID : 372 Petro Storage Tank Commission Date: 2/18/1994 UST: Facility ID: 11329 Owner Name: PEERLESS TYRE Owner Address: 5000 KINGSTON ST DENVER, CO 80239 Owner ID: 1851 Tank ID: 31147 Tank Count: 14441 Tank Tag: '11329-1 Tank Type: UST Facility Status: OPEN Tank Owner: Not reported Tank Capacity: 12000 Tank Chemical: Gasoline	LUST UST CO TRUST	U003123278 N/A

MAP FINDINGS
FOCUS MAP 13

Map ID	Site	Database(s)	EPA ID Number
--------	------	-------------	---------------

LOVELAND U-PUMP-IT (Continued)

U003123278

Facility ID: 11329
 Owner Name: PEERLESS TYRE
 Owner Address: 5000 KINGSTON ST
 DENVER, CO 80239
 Owner ID: 1851
 Tank ID: 31148
 Tank Count: 14441
 Tank Tag: '11329-2
 Tank Type: UST
 Facility Status: OPEN
 Tank Owner: Not reported
 Tank Capacity: 12000
 Tank Chemical: Gasoline

Facility ID: 11329
 Owner Name: PEERLESS TYRE
 Owner Address: 5000 KINGSTON ST
 DENVER, CO 80239
 Owner ID: 1851
 Tank ID: 31149
 Tank Count: 22615
 Tank Tag: '11329-3
 Tank Type: UST
 Facility Status: Not reported
 Tank Owner: Not reported
 Tank Capacity: 4000
 Tank Chemical: 4 - Diesel

156

7-ELEVEN #16712
1245 E EISENHOWER BLVD
LOVELAND, CO 80537

UST U003748489
N/A

UST:
 Facility ID: 9232
 Owner Name: 7-ELEVEN INC - ATTN GASOLINE ACCOUNTING
 Owner Address: PO BOX 711
 DALLAS, TX 75221
 Owner ID: 5230
 Tank ID: 24413
 Tank Count: 14441
 Tank Tag: '9232-1
 Tank Type: UST
 Facility Status: OPEN
 Tank Owner: Not reported
 Tank Capacity: 10000
 Tank Chemical: Gasoline

MAP FINDINGS
FOCUS MAP 13

Map ID	Site	Database(s)	EPA ID Number
--------	------	-------------	---------------

7-ELEVEN #16712 (Continued)

U003748489

Facility ID: 9232
 Owner Name: 7-ELEVEN INC - ATTN GASOLINE ACCOUNTING
 Owner Address: PO BOX 711
 DALLAS, TX 75221
 Owner ID: 5230
 Tank ID: 24414
 Tank Count: 14441
 Tank Tag: '9232-2
 Tank Type: UST
 Facility Status: OPEN
 Tank Owner: Not reported
 Tank Capacity: 10000
 Tank Chemical: Gasoline

Facility ID: 9232
 Owner Name: 7-ELEVEN INC - ATTN GASOLINE ACCOUNTING
 Owner Address: PO BOX 711
 DALLAS, TX 75221
 Owner ID: 5230
 Tank ID: 24415
 Tank Count: 14441
 Tank Tag: '9232-3
 Tank Type: UST
 Facility Status: OPEN
 Tank Owner: Not reported
 Tank Capacity: 10000
 Tank Chemical: Gasoline

156

**BROWNS CORNER SERVICE
1300 E EISENHOWER BLVD
LOVELAND, CO 80537**

**LUST U003121631
UST N/A
CO TRUST**

LUST:
 Log Date: 03/23/90
 Event ID: 2772
 Status: Closed

CO TRUST:
 Facility ID: 5719
 RAP ID: 314
 Payee Name: Not reported
 Event ID : 2772
 Petro Storage Tank Commission Date: 4/23/1993

Facility ID: 5719
 RAP ID: 55
 Payee Name: Not reported
 Event ID : 2772
 Petro Storage Tank Commission Date: 9/23/1991

MAP FINDINGS
FOCUS MAP 13

Map ID Site Database(s) EPA ID Number

BROWNS CORNER SERVICE (Continued)

U003121631

UST:

Facility ID: 5719
Owner Name: ROBERT NEDBALEK
Owner Address: 220 PARK PL
FORT COLLINS, CO 80525
Owner ID: 5503
Tank ID: 15592
Tank Count: 22615
Tank Tag: '5719-1
Tank Type: UST
Facility Status: Not reported
Tank Owner: Not reported
Tank Capacity: 8000
Tank Chemical: Gasoline

Facility ID: 5719
Owner Name: ROBERT NEDBALEK
Owner Address: 220 PARK PL
FORT COLLINS, CO 80525
Owner ID: 5503
Tank ID: 15593
Tank Count: 22615
Tank Tag: '5719-2
Tank Type: UST
Facility Status: Not reported
Tank Owner: Not reported
Tank Capacity: 5000
Tank Chemical: Gasoline

Facility ID: 5719
Owner Name: ROBERT NEDBALEK
Owner Address: 220 PARK PL
FORT COLLINS, CO 80525
Owner ID: 5503
Tank ID: 15594
Tank Count: 22615
Tank Tag: '5719-3
Tank Type: UST
Facility Status: Not reported
Tank Owner: Not reported
Tank Capacity: 5000
Tank Chemical: Gasoline

156

**SAM'S CLUB #8147
1200 E EISENHOWER
LOVELAND, CO 80537**

**RCRA-SQG 1004680063
FINDS COR000005488**

MAP FINDINGS
FOCUS MAP 13

Map ID Site Database(s) EPA ID Number

SAM'S CLUB #8147 (Continued)

1004680063

RCRAInfo:

Owner: WAL-MART STORES INC
(999) 999-9999

EPA ID: COR000005488

Contact: MIKE OSTER
(999) 999-9999

Classification: Conditionally Exempt Small Quantity Generator
TSD Activities: Not reported

Violation Status: No violations found

FINDS:

Other Pertinent Environmental Activity Identified at Site:

AEROMETRIC INFORMATION RETRIEVAL SYSTEM/AIRS FACILITY SYSTEM
RESOURCE CONSERVATION AND RECOVERY ACT INFORMATION SYSTEM

156

**SAM'S CLUB #8147
1200 E EISENHOWER BLVD
LOVELAND, CO 80537**

**UST U003806285
N/A**

UST:

Facility ID: 15514
Owner Name: SAM'S CLUB
Owner Address: 608 SW 8TH ST-DEPT 9641
BENTONVILLE, AR 72712

Owner ID: 18623
Tank ID: 34070
Tank Count: 14441
Tank Tag: '15514-1
Tank Type: UST
Facility Status: OPEN
Tank Owner: Not reported
Tank Capacity: 20000
Tank Chemical: 1 - Unleaded Regular (RUL)

Facility ID: 15514
Owner Name: SAM'S CLUB
Owner Address: 608 SW 8TH ST-DEPT 9641
BENTONVILLE, AR 72712

Owner ID: 18623
Tank ID: 34071
Tank Count: 14441
Tank Tag: '15514-2
Tank Type: UST
Facility Status: OPEN
Tank Owner: Not reported
Tank Capacity: 20000
Tank Chemical: 1 - Unleaded Regular (RUL)

MAP FINDINGS
FOCUS MAP 13

Map ID	Site	Database(s)	EPA ID Number
	SAM'S CLUB #8147 (Continued)		U003806285
	Facility ID: 15514 Owner Name: SAM'S CLUB Owner Address: 608 SW 8TH ST-DEPT 9641 BENTONVILLE, AR 72712 Owner ID: 18623 Tank ID: 34072 Tank Count: 14441 Tank Tag: '15514-3 Tank Type: UST Facility Status: OPEN Tank Owner: Not reported Tank Capacity: 20000 Tank Chemical: 4 - Diesel		
160	NORTH STERLING MARINA 1424 E EISENHOWER BLVD LOVELAND, CO 80537	LUST UST	U003119928 N/A
	LUST: Log Date: 06/07/90 Event ID: 5425 Status: Closed UST: Facility ID: 10733 Owner Name: G & D CO Owner Address: 955 DECATUR ST BLDG C DENVER, CO 80204 Owner ID: 2414 Tank ID: 29279 Tank Count: 22615 Tank Tag: '10733-1 Tank Type: UST Facility Status: Not reported Tank Owner: Not reported Tank Capacity: 560 Tank Chemical: Gasoline		
166	GREAT WESTERN LIME PIT NICKEL / MADISON LOVELAND, CO 80537	VCP	S105156517 N/A
	CO VCP: File Number: 970718-1 Application Type: Voluntary Cleanup CO ID : COM000002913 Program : VCRA Application ID : VA-00090 Applicant name : GREAT WESTERN LIME PIT I Supplemental address : Not reported Major contaminants : Not reported Parent program : Not reported Parent ID : Not reported Parent type : Not reported Date received : 07/18/97 Extension Y or N : Yes Length (days) : 25 Date due : 09/26/97		

MAP FINDINGS
FOCUS MAP 13

Map ID Site Database(s) EPA ID Number

GREAT WESTERN LIME PIT (Continued)

S105156517

Decision : APPROVED
 Date Review Complete : 09/24/97
 Decision reason : Not reported
 Date revoked : Not reported
 Reason for revoke : Not reported
 Remediation start date : 09/24/98
 Remediation end date : 09/24/99
 Remed Complete Date : Not reported
 Review cost : 1549.61
 Tax credit : No
 Tax credit : Not reported
 Residences created : Not reported
 Jobs created : Not reported
 Cleanup acres : 7
 Other issues : LANDFILL
 Media Affected : SOIL metals GROUND WATER metals
 Land Use Restrictions : MIXED - INDUST+COM 1 N

File Number: 001006-1
 Application Type: Voluntary Cleanup
 CO ID : COM000002913
 Program : VCRA
 Application ID : VA-00247
 Applicant name : GREAT WESTERN LIME PIT II
 Supplemental address : Not reported
 Major contaminants : Not reported
 Parent program : Not reported
 Parent ID : Not reported
 Parent type : Not reported
 Date received : 10/06/00
 Extension Y or N : No
 Length (days) : 0
 Date due : 11/20/00
 Decision : APPROVED
 Date Review Complete : 11/20/00
 Decision reason : Not reported
 Date revoked : Not reported
 Reason for revoke : Not reported
 Remediation start date : 11/20/01
 Remediation end date : 11/20/02
 Remed Complete Date : Not reported
 Review cost : 914.83
 Tax credit : No
 Tax credit : Not reported
 Residences created : Not reported
 Jobs created : Not reported
 Cleanup acres : 0
 Other issues : LANDFILL
 Media Affected : SOIL metals GROUND WATER metals
 Land Use Restrictions : MIXED - INDUST+COM 1 N

MAP FINDINGS
FOCUS MAP 13

Map ID	Site	Database(s)	EPA ID Number
--------	------	-------------	---------------

GREAT WESTERN LIME PIT (Continued)

S105156517

File Number: 011129-1
 Application Type: No action determined
 CO ID : COM000002913
 Program : VCRA
 Application ID : VA-00299
 Applicant name : GREAT WESTERN LIME PIT III
 Supplemental address : Not reported
 Major contaminants : Not reported
 Parent program : VCRA
 Parent ID : VA-00247
 Parent type : VCUP
 Date received : 11/29/01
 Extension Y or N : Yes
 Length (days) : 10
 Date due : 01/23/02
 Decision : APPROVED
 Date Review Complete : 01/24/02
 Decision reason : Not reported
 Date revoked : Not reported
 Reason for revoke : Not reported
 Remediation start date : / /
 Remediation end date : / /
 Remed Complete Date : Not reported
 Review cost : 858.82
 Tax credit : Yes
 Tax credit : \$100,000.00
 Residences created : Not reported
 Jobs created : Not reported
 Cleanup acres : 0
 Other issues : CLO/TAX
 Media Affected : SOIL metals GROUND WATER metals
 Land Use Restrictions : MIXED - INDUST+COM 1 N

174

**GREAT WESTERN RAILWAY
950 TAYLOR
LOVELAND, CO 80538**

**AST A100107014
N/A**

AST:
 Facility ID: 3360
 Owner ID: 7949
 Owner: GREAT WESTERN RAILWAY
 Owner Address: 950 TAYLOR

 LOVELAND, CO 80538
 Owner County: LARIMER
 Capacity: 6500
 Tank ID: 9340
 Tank Owner: Not reported
 Tank Count: 22615
 Tank Tag: '3360-1
 Tank Contents: Z Unknown
 Tank Type: AST
 Facility Status: Not reported

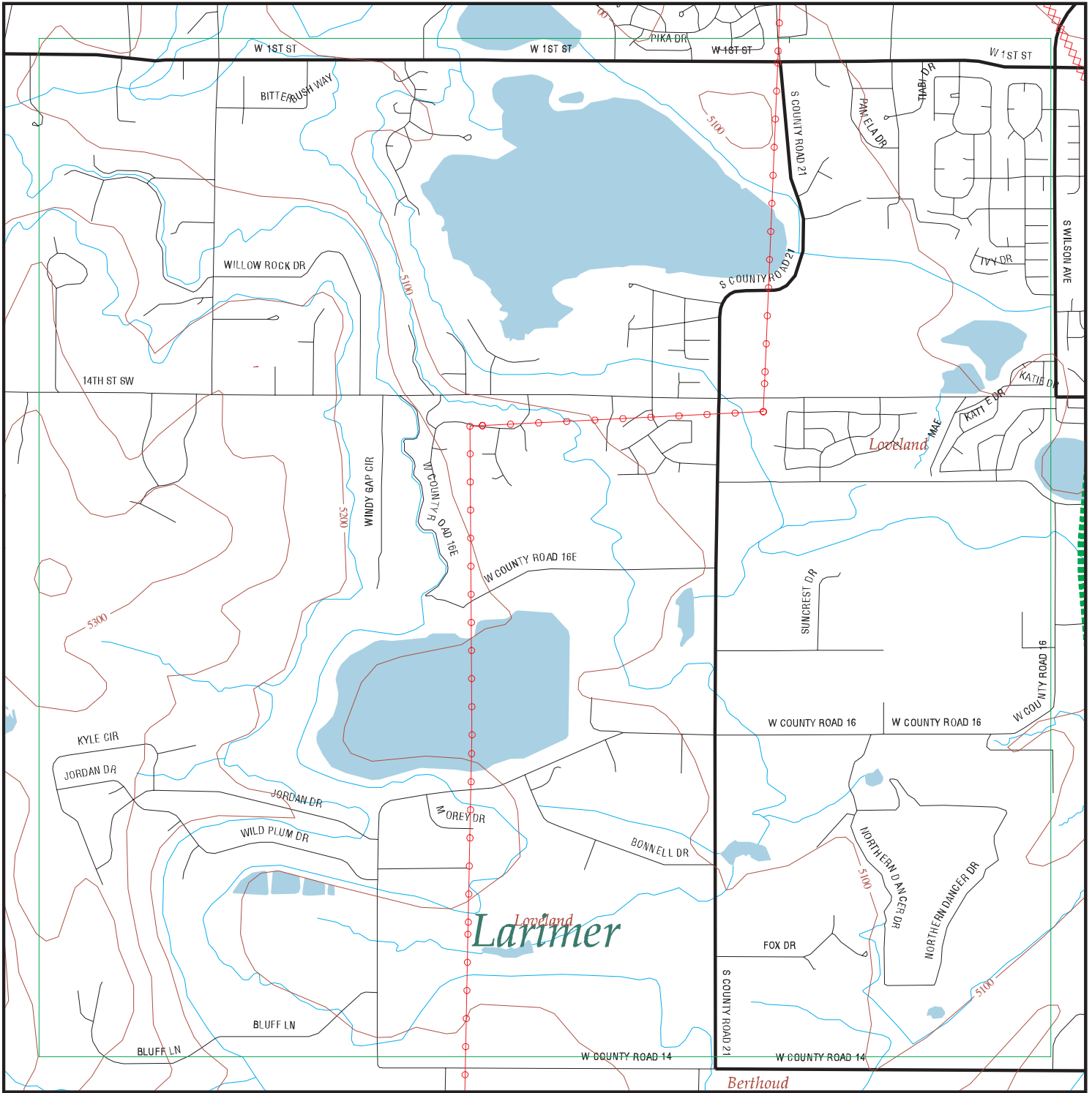
MAP FINDINGS
FOCUS MAP 13

<u>Map ID</u>	<u>Site</u>	<u>Database(s)</u>	<u>EPA ID Number</u>
174	GREAT WESTERN RAILWAY TAYLOR AVE LOVELAND, CO 80539	RCRA-SQG FINDS	1000471859 COD983772963
	RCRAInfo:		
	Owner: CASTILE CORP (999) 999-9999		
	EPA ID: COD983772963		
	Contact: THOMAS PETERSON (303) 667-6883		
	Classification: Small Quantity Generator		
	TSD Activities: Not reported		
	Violation Status: No violations found		
	FINDS:		
	Other Pertinent Environmental Activity Identified at Site:		
	RESOURCE CONSERVATION AND RECOVERY ACT INFORMATION SYSTEM		

FOCUS MAP 13 ORPHAN SUMMARY

City	EDR ID	Site Name	Site Address	Zip	Database(s)
LOVELAND	U003122034	NORTHLAKE PARK	29TH & TAFT AVE	80537	LUST, UST
LOVELAND	U003967746	WESTSIDE CONOCO	5649 HWY 34	80538	AST
LOVELAND	1007091683	EPA CLEANUP	6503 HIGHWAY 60	80537	RCRA-SQG
LOVELAND	S102053270	LAKE LOVELAND INVESTMENTS LTD	766 - 790 W EISENHOWER BLVD LOVELAND	80538	LUST, CO TRUST
LOVELAND	U003517528	BIG THOMPSON INDIAN VILLAGE	1348 BIG THOMPSON CANYON	80537	LUST, UST
LOVELAND	U003121481	RIPSAM MANUFACTURING	5100 N BOYD LAKE RD	80538	LUST, UST, CO TRUST
LOVELAND	1004680393	VACANT PROPERTY	SE CORNER OF 8TH & HWY 287	80537	RCRA-SQG, FINDS
LOVELAND	1004678849	USBOR - POLE HILL POWERPLANT	11056 WEST COUNTY RD 18E PH	80537	RCRA-SQG, FINDS
LOVELAND	U003603368	SANDYS #2	5649 W CR HWY 34	80537	UST
LOVELAND	S102720449	KOCH PROPERTY	303 E EISENHOWER BLVD	80537	LUST
LOVELAND	S105567240	BOYD LAKE WATER TREATMENT	3119 EISENHOWER BLVD	80537	LUST
LOVELAND	S105567501	ARVIDSON PROPERTY	5641 EISENHOWER	80537	LUST
LOVELAND	S106437602	CDOT RIGHT OF WAY	430 EISENHOWER BLVD	80537	LUST
LOVELAND	S105684470	CITY OF LOVELAND, FIRE TRAINING GROUND	911 EMERGENCY LANE 5TH / RAILROAD	80537	LUST
LOVELAND	1003877818	UHLMAN DUMP	7143 E. HIGHWAY 402	80537	CERC-NFRAP
LOVELAND	1003877821	ANDERSON DUMP	4500 E. HIGHWAY 402	80537	CERC-NFRAP
LOVELAND	1006932046	NO RESPECT DRUMS	6503 E. HIGHWAY 60	80537	CERC-NFRAP
LOVELAND	1004679538	COLORADO DEPT OF TRANS - LOVELAND	2207 EAST HWY 402	80537	RCRA-SQG, FINDS
LOVELAND	S103853402	TOTAL #2743	6150 E HWY 34	80537	LUST
LOVELAND	S104660330	LARIMER COUNTY SHOP	2205 E HWY 402	80537	LUST, AST
LOVELAND	S105567494	LOVELAND COUNTRY STORE	5518 E HWY 34	80537	LUST
LOVELAND	S105567690	TRANS-WESTERN EXPRESS LTD	8906 E HWY 34	80537	LUST
LOVELAND	U003241037	LOVELAND COUNTRY STORE	5518 US HWY 34 E	80537	LUST, UST, CO TRUST
LOVELAND	U003663156	DIAMOND SHAMROCK 4133	6150 E HWY 34	80537	LUST, UST, CO TRUST
LOVELAND	U003967885	PHILLIPS 66 PROPANE	900 E HWY 402	80538	AST
LOVELAND	U003123476	GETHMANN CONSTRUCTION CO	300 N MADISON AVE	80537	LUST, UST
LOVELAND	1007839005	WATERFORD PLACE APARTMENTS	NE OF HWY 287 & 14 ST	80538	FINDS, VCP
LOVELAND	S102052086	CITY OF LOVELAND SOUTH TANK B	5TH / RAILROAD	80538	LUST
LOVELAND	U003517751	LOVELAND STEAM LAUNDRY	403 4TH ST	80537	LUST, UST
LOVELAND	S102052082	CAMPION ACADEMY	253 42ND SW ST LOVELAND	80537	LUST, CO TRUST
LOVELAND	1004679603	RON GROB COMPANY	8466 EAST US HWY 34	80537	RCRA-SQG, FINDS
LOVELAND	1004680679	MOTOR SPORTS WAREHOUSE	160 S W 2ND ST	80537	RCRA-SQG, FINDS

Focus Map 14



EDR DataMap™ - Environmental Atlas™

287 Corridor-N I-25 EIS

Legend

- | | | | | |
|--------------------|-------------------------|-------------|-------------------|--------------|
| Roads | Waterways | Powerlines | Water | Listed Sites |
| Major Roads | Railroads | Pipelines | Superfund Sites | |
| Contour Lines | Study Boundary | Fault Lines | Federal DOD Sites | |
| 100-Yr Flood Zones | Indian Reservations BIA | | | |

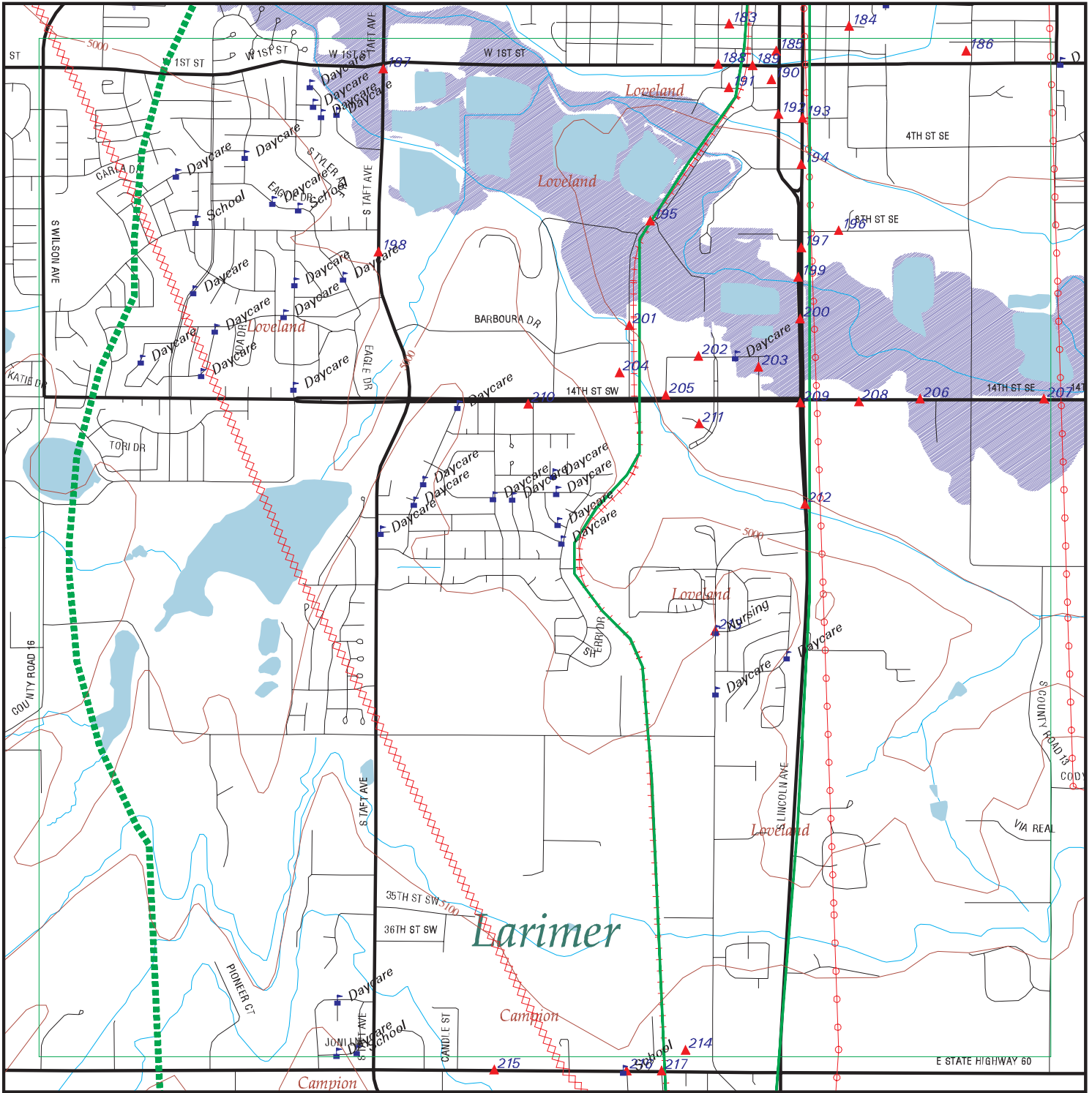


Scale in Miles

FOCUS MAP 14 ORPHAN SUMMARY

City	EDR ID	Site Name	Site Address	Zip	Database(s)
LOVELAND	S103853339	GARTON OIL CO INC	814 SW 14TH ST	80537	LUST
LOVELAND	U003978294	COUNTRY MOUSE CAMPGROUND	RT 3 PO BOX 455	80537	AST
LOVELAND	1007091683	EPA CLEANUP	6503 HIGHWAY 60	80537	RCRA-SQG
LOVELAND	U003978256	AGLAND INC SERVICE STATION	HWY 87 & N GARFIELD	80537	AST
LOVELAND	1004680393	VACANT PROPERTY	SE CORNER OF 8TH & HWY 287	80537	RCRA-SQG, FINDS
LOVELAND	1004678849	USBOR - POLE HILL POWERPLANT	11056 WEST COUNTY RD 18E PH	80537	RCRA-SQG, FINDS
LOVELAND	U003603368	SANDYS #2	5649 W CR HWY 34	80537	UST
LOVELAND	S105684470	CITY OF LOVELAND, FIRE TRAINING GROUND	911 EMERGENCY LANE 5TH / RAILROAD	80537	LUST
LOVELAND	S106022635	HOME STATE BANK	GLADE RD / HWY 34 LOVELAND	80537	CO TRUST
LOVELAND	1003877818	UHLMAN DUMP	7143 E. HIGHWAY 402	80537	CERC-NFRAP
LOVELAND	1003877821	ANDERSON DUMP	4500 E. HIGHWAY 402	80537	CERC-NFRAP
LOVELAND	1006932046	NO RESPECT DRUMS	6503 E. HIGHWAY 60	80537	CERC-NFRAP
LOVELAND	1007291301	RABBIT SHADOW FARM	2880 EAST HIGHWAY	80537	FTTS INSP
LOVELAND	1007291302	RABBIT SHADOW FARMS	2880 E. HIGHWAY 402	80537	FTTS INSP
LOVELAND	1004679538	COLORADO DEPT OF TRANS - LOVELAND	2207 EAST HWY 402	80537	RCRA-SQG, FINDS
LOVELAND	S103853402	TOTAL #2743	6150 E HWY 34	80537	LUST
LOVELAND	S104660330	LARIMER COUNTY SHOP	2205 E HWY 402	80537	LUST, AST
LOVELAND	S105567494	LOVELAND COUNTRY STORE	5518 E HWY 34	80537	LUST
LOVELAND	S105567690	TRANS-WESTERN EXPRESS LTD	8906 E HWY 34	80537	LUST
LOVELAND	U003241037	LOVELAND COUNTRY STORE	5518 US HWY 34 E	80537	LUST, UST, CO TRUST
LOVELAND	U003663156	DIAMOND SHAMROCK 4133	6150 E HWY 34	80537	LUST, UST, CO TRUST
LOVELAND	U003967311	BIG RED RV	1550 W HWY 34	80537	AST
LOVELAND	U003967842	RIVERVIEW RV PARK & CAMPGROUND	7806 W HWY 34	80537	AST
LOVELAND	U003967885	PHILLIPS 66 PROPANE	900 E HWY 402	80537	AST
LOVELAND	U003977835	MILES PROPANE	1930 14TH ST	80537	AST
LOVELAND	1004679603	RON GROB COMPANY	8466 EAST US HWY 34	80537	RCRA-SQG, FINDS
LOVELAND	1004680679	MOTOR SPORTS WAREHOUSE	160 S W 2ND ST	80537	RCRA-SQG, FINDS
LOVELAND	1007690220	N. CO. WATER CONSERV. HQ	1250N WILSON, 2300 W EISENHOWER	80537	FINDS, VCP

Focus Map 15



EDR DataMap™ - Environmental Atlas™

287 Corridor-N I-25 EIS

Legend

- | | | | | |
|--------------------|-------------------------|-------------|-------------------|--------------|
| Roads | Waterways | Powerlines | Water | Listed Sites |
| Major Roads | Railroads | Pipelines | Superfund Sites | |
| Contour Lines | Study Boundary | Fault Lines | Federal DOD Sites | |
| 100-Yr Flood Zones | Indian Reservations BIA | | | |



Scale in Miles

FOCUS MAP 15 SUMMARY

<u>Database</u>	<u>Total Plotted</u>
<u>FEDERAL ASTM STANDARD</u>	
NPL	0
Proposed NPL	0
CERCLIS	0
CERC-NFRAP	2
CORRACTS	3
RCRA TSD	0
RCRA Lg. Quan. Gen.	0
RCRA Sm. Quan. Gen.	30
ERNS	3
<u>STATE ASTM STANDARD</u>	
State Haz. Waste	N/A
State Landfill	0
LUST	14
CO TRUST	3
UST	24
INDIAN UST	0
INDIAN LUST	0
VCP	1
<u>FEDERAL ASTM SUPPLEMENTAL</u>	
CONSENT	0
ROD	0
Delisted NPL	0
FINDS	43
HMIRS	1
MLTS	0
MINES	0
NPL Liens	0
PADS	1
US ENG CONTROLS	0
DOD	0
INDIAN RESERV	0
FUDS	0
ODI	0
UMTRA	0
RAATS	1
TRIS	1
TSCA	0
SSTS	0
FTTS	6
<u>STATE OR LOCAL ASTM SUPPLEMENTAL</u>	
Historical Landfill	0

FOCUS MAP 15 SUMMARY

<u>Database</u>	<u>Total Plotted</u>
AST	3
CO ERNS	6
Methane Site	0
UMTRA	0
CDL	0
DRYCLEANERS	1
Methane Investigation	0
 <u>EDR PROPRIETARY HISTORICAL DATABASES</u>	
Coal Gas	0
 <u>BROWNFIELDS DATABASES</u>	
US BROWNFIELDS	0
US INST CONTROL	0
AUL	0
VCP	1

NOTES:

Sites may be listed in more than one database

N/A = This State does not maintain a SHWS list. See the Federal CERCLIS list.

MAP FINDINGS
FOCUS MAP 15

Map ID	Site	Database(s)	EPA ID Number
--------	------	-------------	---------------

Coal Gas Site Search: No site was found in a search of Real Property Scan's ENVIROHAZ database.

180	LUNDEEN STUDIOS 356 3AST 4TH ST LOVELAND, CO 80537	RCRA-SQG FINDS	1001217766 COR000009860
-----	---	---------------------------	------------------------------------

RCRAInfo:
 Owner: DATA NOT REQUESTED
 (999) 999-9999
 EPA ID: COR000009860
 Contact: GEORGE LUNDEEN
 (970) 667-7275
 Classification: Small Quantity Generator
 TSD Activities: Not reported
 Violation Status: No violations found

FINDS:
 Other Pertinent Environmental Activity Identified at Site:
 RESOURCE CONSERVATION AND RECOVERY ACT INFORMATION SYSTEM

180	349 N. JEFFERSON LOVELAND, CO 80537	CO ERNS	S104302192 N/A
-----	--	----------------	---------------------------

CO ERNS:
 Facility Id: CO97-111
 Event Date: 03/14/1997
 Time Entered Into System: 1530
 Date Entered Into System: 03/28/1997
 Date Reported : 03/17/1997
 Time Reported: 8:39
 National Response Center:
 Notified: No
 Number: Not reported
 Mile Post: Not reported
 Notified Name: Not reported
 Source of Spill: Fixed Facility
 Source Type: Not reported
 Report Taken By: EPA REPORT
 Medium Affected: Water, Land
 Waterway Affected: POTABLE WATER TREATMENT
 Cause of Spill: Water, Land, Unknown
 Responders: Not reported
 Source Type: Not reported
 Material Type: Not reported
 Prp Name: LUNDEEN
 Prp Contact: Not reported
 Prp Address: N JEFFERSON/4TH
 LOVELAND, CO 80537
 Prp County: LARIMER
 Prp Phone: Not reported
 Prp Fax: Not reported
 Material Spilled: WASHING FROM BRONZE CASTING WORK
 Quantity Spilled: 0
 Units: Unknown Unit
 Amount Released to Water: 0
 Flag : 1

MAP FINDINGS
FOCUS MAP 15

Map ID	Site	Database(s)	EPA ID Number
--------	------	-------------	---------------

(Continued)

S104302192

Number Rep : 0
 Time Entered : / /
 Deaths: 0
 Injuries: 0
 Evacuation: Not reported
 Evacuation Number: 0
 Information From: Not reported
 Cause Info : IMPROPER DISPOSAL
 Responders : Not reported
 Responders Action : Not reported
 Comments : Not reported
 Additional : Not reported
 Caller Name : DEMARS, DAVID
 Confidential : No
 Caller Orgzn : PRIVATE CITIZEN
 Caller Address : 349 N. JEFFERSON

 Caller County : LOVELAND, CO 80537
 Caller Tele : 970-635-9567- -

180

307 CLEVELAND
LOVELAND, CO

HMIRS 94101490
N/A

[Click this hyperlink](#) while viewing on your computer to access additional HMIRS detail in the EDR Site Report.

180

320 N LINCOLN AVE
320 N LINCOLN AVE
LOVELAND, CO 80537

LUST U003968029
UST N/A

LUST:
 Log Date: 05/13/04
 Event ID: 9503
 Status: Closed

 UST:
 Facility ID: 16221
 Owner Name: CITY OF LOVELAND
 Owner Address: 500 E 3RD ST
 LOVELAND, CO 80537
 Owner ID: 18515
 Tank ID: 35644
 Tank Count: 22615
 Tank Tag: '16221-1
 Tank Type: UST
 Facility Status: Not reported
 Tank Owner: Not reported
 Tank Capacity: 560
 Tank Chemical: Gasoline

MAP FINDINGS
FOCUS MAP 15

Map ID	Site	Database(s)	EPA ID Number
180	LESLIE CLEANERS 301 NORTH LINCOLN LOVELAND, CO 80537	RCRA-SQG FINDS LUST DRYCLEANERS	1000284651 COD041094764
	RCRAInfo: Owner: RALPH STEIGLEDER (999) 999-9999 EPA ID: COD041094764 Contact: RALPH STEIGLEDER (303) 667-2121 Classification: Small Quantity Generator TSD Activities: Not reported Violation Status: No violations found		
	FINDS: Other Pertinent Environmental Activity Identified at Site: AEROMETRIC INFORMATION RETRIEVAL SYSTEM/AIRS FACILITY SYSTEM NATIONAL EMISSIONS INVENTORY RESOURCE CONSERVATION AND RECOVERY ACT INFORMATION SYSTEM		
	LUST: Log Date: 11/10/03 Event ID: 9376 Status: Open		
	Drycleaners: Facility Id : 069-0161 Contact Person : MICKEY STEIGLEDER Contact Phone: (970) 667-2121 Emission Unit Id : 001 Emission Process Id : 01 Equipment Manufacturer : MULTI MATIC DRY TO DRY Equipment Model : SHOP STAR Serial # Of Equipment : 201-71		
180	MCGRAW TIRE CO 216 E 3RD ST LOVELAND, CO 80537	LUST UST	U003196657 N/A
	LUST: Log Date: 01/05/94 Event ID: 2275 Status: Closed		
	UST: Facility ID: 776 Owner Name: MCGRAW TIRE CO Owner Address: 200 E 3RD ST LOVELAND, CO 80537 Owner ID: 881 Tank ID: 2345 Tank Count: 22615 Tank Tag: '776-1 Tank Type: UST Facility Status: Not reported Tank Owner: Not reported Tank Capacity: 500 Tank Chemical: 6 - Used Oil (Waste Oil)		

MAP FINDINGS
FOCUS MAP 15

Map ID	Site	Database(s)	EPA ID Number
180	P&W JOINT VENTURE 234 N LINCOLN LOVELAND, CO 80537	LUST UST CO TRUST	U003123743 N/A
	LUST: Log Date: 03/19/90 Event ID: 2731 Status: Closed		
	CO TRUST: Facility ID: 1749 RAP ID: 868 Payee Name: GLEN E PORTER Event ID : 2731 Petro Storage Tank Commission Date: Not reported		
	Facility ID: 1749 RAP ID: 195 Payee Name: GLEN E PORTER Event ID : 2731 Petro Storage Tank Commission Date: 8/5/1994		
	UST: Facility ID: 1749 Owner Name: P & W JOINT VENTURE Owner Address: 131 SE 2ND ST BOX 27 LOVELAND, CO 80537 Owner ID: 4019 Tank ID: 4888 Tank Count: 22615 Tank Tag: '1749-1 Tank Type: UST Facility Status: Not reported Tank Owner: Not reported Tank Capacity: 2000 Tank Chemical: Gasoline		
	Facility ID: 1749 Owner Name: P & W JOINT VENTURE Owner Address: 131 SE 2ND ST BOX 27 LOVELAND, CO 80537 Owner ID: 4019 Tank ID: 4889 Tank Count: 22615 Tank Tag: '1749-2 Tank Type: UST Facility Status: Not reported Tank Owner: Not reported Tank Capacity: 2000 Tank Chemical: Gasoline		

MAP FINDINGS
FOCUS MAP 15

Map ID	Site	Database(s)	EPA ID Number
--------	------	-------------	---------------

P&W JOINT VENTURE (Continued)

U003123743

Facility ID: 1749
 Owner Name: P & W JOINT VENTURE
 Owner Address: 131 SE 2ND ST BOX 27
 LOVELAND, CO 80537
 Owner ID: 4019
 Tank ID: 4890
 Tank Count: 22615
 Tank Tag: '1749-3
 Tank Type: UST
 Facility Status: Not reported
 Tank Owner: Not reported
 Tank Capacity: 500
 Tank Chemical: 4 - Diesel

180

**CARROLLS CONOCO
233 N LINCOLN AVE
LOVELAND, CO 80537**

**LUST U003122402
UST N/A
CO TRUST**

LUST:

Log Date: 11/23/98
 Event ID: 7036
 Status: Open

CO TRUST:

Facility ID: 8281
 RAP ID: 9850
 Payee Name: KECK AUTO
 Event ID : 7036
 Petro Storage Tank Commission Date: Not reported

Facility ID: 8281
 RAP ID: 5223
 Payee Name: CARROLL THOMPSON
 Event ID : 7036
 Petro Storage Tank Commission Date: Not reported

Facility ID: 8281
 RAP ID: 4657
 Payee Name: CARROLL THOMPSON
 Event ID : 7036
 Petro Storage Tank Commission Date: Not reported

Facility ID: 8281
 RAP ID: 3900
 Payee Name: CARROLL THOMPSON
 Event ID : 7036
 Petro Storage Tank Commission Date: 8/18/2000

Facility ID: 8281
 RAP ID: 6143
 Payee Name: KECK AUTO
 Event ID : 7036
 Petro Storage Tank Commission Date: Not reported

Facility ID: 8281
 RAP ID: 5539
 Payee Name: CARROLL THOMPSON
 Event ID : 7036

MAP FINDINGS
FOCUS MAP 15

Map ID Site Database(s) EPA ID Number

CARROLLS CONOCO (Continued)

U003122402

Petro Storage Tank Commission Date: Not reported

Facility ID: 8281
RAP ID: 10152
Payee Name: KECK AUTO
Event ID : 7036
Petro Storage Tank Commission Date: Not reported

Facility ID: 8281
RAP ID: 5784
Payee Name: CARROLL THOMPSON
Event ID : 7036
Petro Storage Tank Commission Date: Not reported

UST:

Facility ID: 8281
Owner Name: CARROLLS CONOCO
Owner Address: 233 N LINCOLN AVE
LOVELAND, CO 80537
Owner ID: 846
Tank ID: 21625
Tank Count: 22615
Tank Tag: '8281-1
Tank Type: UST
Facility Status: Not reported
Tank Owner: Not reported
Tank Capacity: 99999999
Tank Chemical: Gasoline

Facility ID: 8281
Owner Name: CARROLLS CONOCO
Owner Address: 233 N LINCOLN AVE
LOVELAND, CO 80537
Owner ID: 846
Tank ID: 21626
Tank Count: 22615
Tank Tag: '8281-2
Tank Type: UST
Facility Status: Not reported
Tank Owner: Not reported
Tank Capacity: 99999999
Tank Chemical: Gasoline

Facility ID: 8281
Owner Name: CARROLLS CONOCO
Owner Address: 233 N LINCOLN AVE
LOVELAND, CO 80537
Owner ID: 846
Tank ID: 21627
Tank Count: 22615
Tank Tag: '8281-3
Tank Type: UST
Facility Status: Not reported
Tank Owner: Not reported
Tank Capacity: 99999999
Tank Chemical: Gasoline

MAP FINDINGS
FOCUS MAP 15

Map ID Site Database(s) EPA ID Number

CARROLLS CONOCO (Continued)

U003122402

Facility ID: 8281
Owner Name: CARROLLS CONOCO
Owner Address: 233 N LINCOLN AVE
LOVELAND, CO 80537
Owner ID: 846
Tank ID: 21628
Tank Count: 22615
Tank Tag: '8281-4
Tank Type: UST
Facility Status: Not reported
Tank Owner: Not reported
Tank Capacity: 99999999
Tank Chemical: 4 - Diesel

Facility ID: 8281
Owner Name: CARROLLS CONOCO
Owner Address: 233 N LINCOLN AVE
LOVELAND, CO 80537
Owner ID: 846
Tank ID: 21629
Tank Count: 22615
Tank Tag: '8281-5
Tank Type: UST
Facility Status: Not reported
Tank Owner: Not reported
Tank Capacity: 99999999
Tank Chemical: 6 - Used Oil (Waste Oil)

Facility ID: 8281
Owner Name: CARROLLS CONOCO
Owner Address: 233 N LINCOLN AVE
LOVELAND, CO 80537
Owner ID: 846
Tank ID: 21630
Tank Count: 22615
Tank Tag: '8281-6
Tank Type: UST
Facility Status: Not reported
Tank Owner: Not reported
Tank Capacity: 99999999
Tank Chemical: 6 - Used Oil (Waste Oil)

180 **DAVES AUTO BODY**
224 NORTH LINCOLN AVENUE
LOVELAND, CO 80537

RCRA-SQG 1004679805
FINDS COD983801150

MAP FINDINGS
FOCUS MAP 15

Map ID	Site	Database(s)	EPA ID Number
	DAVES AUTO BODY (Continued)		1004679805
	RCRAInfo: Owner: DAVID MOYER (303) 667-3360 EPA ID: COD983801150 Contact: DAVID MOYER (303) 663-2051 Classification: Conditionally Exempt Small Quantity Generator TSDF Activities: Not reported Violation Status: No violations found FINDS: Other Pertinent Environmental Activity Identified at Site: RESOURCE CONSERVATION AND RECOVERY ACT INFORMATION SYSTEM		
180	HANDE DOCTOR 123 N LINCOLN AVE LOVELAND, CO 80539	UST	U003806332 N/A
	UST: Facility ID: 15622 Owner Name: HANDE DOCTOR Owner Address: 123 N LINCOLN AVE LOVELAND, CO 80539 Owner ID: 18701 Tank ID: 34059 Tank Count: 22615 Tank Tag: '15622-1 Tank Type: UST Facility Status: Not reported Tank Owner: Not reported Tank Capacity: 500 Tank Chemical: 6 - Used Oil (Waste Oil)		
183	LOVELAND FEED AND GRAIN COMPANY 130 WEST 3RD STREET LOVELAND, CO 80537	FINDS	1004451290 110011603050
	FINDS: Other Pertinent Environmental Activity Identified at Site: NATIONAL COMPLIANCE DATABASE SYSTEM		
183	LOVELAND FEED AND GRAIN 130 WEST 3RD LOVELAND, CO 80537	FTTS INSP	1007284868 N/A
	FTTS Insp: Region: 08 Inspected Date: 08/30/1999 Insp Number: 19990830UT806 1 Violation occurred: No Inspector: DATTILO, BEN Investigation Type: Section 6 Asbestos State Conducted		

MAP FINDINGS
FOCUS MAP 15

Map ID	Site	Database(s)	EPA ID Number
	LOVELAND FEED AND GRAIN (Continued)		1007284868
	Facility Function: User		
	Investig Reason: Not reported		
	Legislation Code: TSCA		
183	LOVELAND FEED & GRAIN 130 W 3RD ST LOVELAND, CO 80537	FTTS INSP	1008184031 N/A
	FTTS Insp:		
	Region: 08		
	Inspected Date: 12/01/1986		
	Insp Number: 198612012308 4		
	Violation occurred: No		
	Inspector: GLEBE		
	Investigation Type: Records Review		
	Facility Function: RUP Dealer		
	Investig Reason: Not reported		
	Legislation Code: FIFRA		
184	500 E. 3RD LOVELAND, CO	CO ERNS	S106482978 N/A
	CO ERNS:		
	Facility Id: 2004-308		
	Event Date: 5/7/2004		
	Time Entered Into System: 800		
	Date Entered Into System: 5/7/2004		
	Date Reported : 5/7/2004		
	Time Reported: 11:28		
	National Response Center:		
	Notified: Not reported		
	Number: Not reported		
	Mile Post: Not reported		
	Notified Name: HMWMD-KATHY WAHLBERG		
	Source of Spill: Fixed Facility		
	Source Type: Not reported		
	Report Taken By: GREG STASINOS		
	Medium Affected: Land, Air, None, D		
	Waterway Affected: Not reported		
	Cause of Spill: Land, Air, None, D, Unknown, Natural Phenomenon, K, Natural Phenomenon, Other, W, Natural Phenomenon		
	Responders: LOVELAND FIRE DEPT. LARIMER COUNTY HEALTH DEPT.		
	Source Type: STORAGE TANK		
	Material Type: Not reported		
	Prp Name: FT. COLLINS/ LOVELAND AIRPORT		
	Prp Contact: FIRE MARSHALL CHRIS PROBST		
	Prp Address: 500 E. 3RD LOVELAND, CO		
	Prp County: Not reported		
	Prp Phone: 970-962-2874		
	Prp Fax: Not reported		
	Material Spilled: JET FUEL		
	Quantity Spilled: Not reported		
	Units: UNKNOWN		
	Amount Released to Water: U		
	Flag : 2004		

MAP FINDINGS
FOCUS MAP 15

Map ID	Site	Database(s)	EPA ID Number
--------	------	-------------	---------------

(Continued)

S106482978

Number Rep : 0
 Time Entered : 11:32:14 AM
 Deaths: 0
 Injuries: 0
 Evacuation: No
 Evacuation Number: 0
 Information From: Not reported
 Cause Info : AN AREA OF THE AIRPORT THAT ONCE HAD ABOVE GROUND STORAGE TANKS LOCATED ON IT, WAS DISCOVERED TO BE CONTAMINATED WITH JET FUEL. SOIL SAMPLES OR AREA WILL BE TAKEN ON MAY 7, 2004. CLEANUP WILL BEGIN AFTER RESULTS OF SAMPLES ARE RECEIVED.
 Responders :
 Responders Action : LOVELAND FIRE DEPT. HAS ISOLATED AND SECURED THE IMPACTED AREA AND A CLEANUP CONTRACTOR HAS BEEN HIRED. LARIMER COUNTY ENVIRONMENTAL HEALTH DEPT. WAS NOTIFIED.
 Comments : A CONTRACTOR THAT WAS INSTALLING UNDERGROUND ELECTRICAL LINES UNCOVERED A LARGE AREA OF FUEL SATURATED SOIL.
 Additional : Not reported
 Caller Name : DEMARS, DAVID
 Confidential : No
 Caller Orgzn : PRIVATE CITIZEN
 Caller Address : 349 N. JEFFERSON

 LOVELAND, CO 80537
 Caller County : LARIMER
 Caller Tele : 970-635-9567- -

185 ABANDON / JOAN TIEDMAN PROPOWN
245 N CLEVELAND
LOVELAND, CO 80537

UST U003240132
N/A

UST:
 Facility ID: 6165
 Owner Name: UNKNOWN
 Owner Address: UNKNOWN
 ZIPCODE UNKNOWN, XX 99999
 Owner ID: 17701
 Tank ID: 16599
 Tank Count: 22615
 Tank Tag: '6165-1
 Tank Type: UST
 Facility Status: Not reported
 Tank Owner: Not reported
 Tank Capacity: 560
 Tank Chemical: Gasoline

186 YELLOW BARREL DISPOSAL, INC.
1016 SOUTH ST LOUIS AVE
LOVELAND, CO 80537

RCRA-SQG 1000291232
FINDS COD076440247

MAP FINDINGS
FOCUS MAP 15

Map ID	Site	Database(s)	EPA ID Number
	YELLOW BARREL DISPOSAL, INC. (Continued)		1000291232
	RCRAInfo: Owner: YELLOW BARREL DISPOSAL INC (999) 999-9999 EPA ID: COD076440247 Contact: REED ROBERT (303) 667-2539 Classification: Small Quantity Generator TSD Activities: Not reported Violation Status: No violations found FINDS: Other Pertinent Environmental Activity Identified at Site: RESOURCE CONSERVATION AND RECOVERY ACT INFORMATION SYSTEM		
187	CENTENNIAL PARK 1ST / TAFT AVE LOVELAND, CO 80537	LUST UST	U003122033 N/A
	LUST: Log Date: 01/25/94 Event ID: 5407 Status: Closed UST: Facility ID: 7241 Owner Name: CITY OF LOVELAND Owner Address: 200 N WILSON ST LOVELAND, CO 80537 Owner ID: 1158 Tank ID: 19193 Tank Count: 22615 Tank Tag: '7241-1 Tank Type: UST Facility Status: Not reported Tank Owner: Not reported Tank Capacity: 560 Tank Chemical: Gasoline		
187	PDQ #850 126 S TAFT LOVELAND, CO 80537	LUST	S105143277 N/A
	LUST: Log Date: 08/16/94 Event ID: 5311 Status: Closed		

MAP FINDINGS
FOCUS MAP 15

Map ID	Site	Database(s)	EPA ID Number
--------	------	-------------	---------------

188	INTERSECTION OF 1ST ST. & GARFIELD INTERSECTION OF 1ST ST. & GARFIELD LOVELAND, CO 80537	ERNS	91233194 N/A
-----	---	-------------	-------------------------

[Click this hyperlink](#) while viewing on your computer to access additional ERNS detail in the EDR Site Report.

189	LOVELAND BULK PLANT 103 S RAILROAD AVE LOVELAND, CO 80537	LUST UST	U003118572 N/A
-----	--	---------------------	---------------------------

LUST:

Log Date: 10/22/90
Event ID: 2604
Status: Closed

UST:

Facility ID: 6284
Owner Name: ROTHMAN OIL CO
Owner Address: PO BOX 66
EVANS, CO 80620

Owner ID: 4607
Tank ID: 16823
Tank Count: 22615
Tank Tag: '6284-2
Tank Type: UST
Facility Status: Not reported
Tank Owner: Not reported
Tank Capacity: 2000
Tank Chemical: 4 - Diesel

Facility ID: 6284
Owner Name: ROTHMAN OIL CO
Owner Address: PO BOX 66
EVANS, CO 80620

Owner ID: 4607
Tank ID: 16824
Tank Count: 22615
Tank Tag: '6284-3
Tank Type: UST
Facility Status: Not reported
Tank Owner: Not reported
Tank Capacity: 560
Tank Chemical: Kerosene

Facility ID: 6284
Owner Name: ROTHMAN OIL CO
Owner Address: PO BOX 66
EVANS, CO 80620

Owner ID: 4607
Tank ID: 16825
Tank Count: 22615
Tank Tag: '6284-4
Tank Type: UST
Facility Status: Not reported
Tank Owner: Not reported
Tank Capacity: 560
Tank Chemical: Kerosene

MAP FINDINGS
FOCUS MAP 15

Map ID	Site	Database(s)	EPA ID Number
	LOVELAND BULK PLANT (Continued)		U003118572
	Facility ID: 6284 Owner Name: ROTHMAN OIL CO Owner Address: PO BOX 66 EVANS, CO 80620 Owner ID: 4607 Tank ID: 34494 Tank Count: 22615 Tank Tag: '6284-4 Tank Type: UST Facility Status: Not reported Tank Owner: Not reported Tank Capacity: 9999999 Tank Chemical: Z Other		
189	ARM PETROLEUM 104 SOUTH RAILROAD LOVELAND, CO 80537	FINDS	1004448978 110007092421
	FINDS: Other Pertinent Environmental Activity Identified at Site: AEROMETRIC INFORMATION RETRIEVAL SYSTEM/AIRS FACILITY SYSTEM		
190	ANJ ENTERPRISES 128 SOUTH CLEVELAND AVENUE LOVELAND, CO 80537	FINDS	1005830897 110012377622
	FINDS: Other Pertinent Environmental Activity Identified at Site: INTEGRATED COMPLIANCE INFORMATION SYSTEM		
190	FOOTHILLS SPECIALTY ELECTRONICS 144 SE 2ND STREET LOVELAND, CO 80537	RCRA-SQG FINDS	1004678664 CO0000118000
	RCRAInfo: Owner: THOMAS O'GORMAN (303) 667-2723 EPA ID: CO0000118000 Contact: JOHN PARKER (303) 663-2901 Classification: Conditionally Exempt Small Quantity Generator TSDF Activities: Not reported		

MAP FINDINGS
FOCUS MAP 15

Map ID	Site	Database(s)	EPA ID Number
	<p>FOOTHILLS SPECIALTY ELECTRONICS (Continued)</p> <p>Violation Status: No violations found</p> <p>FINDS: Other Pertinent Environmental Activity Identified at Site: RESOURCE CONSERVATION AND RECOVERY ACT INFORMATION SYSTEM</p>		1004678664
190	<p>PORTER INDUSTRIES INC 131 SE 2ND STREET LOVELAND, CO 80537</p> <p>RCRAInfo: Owner: PORTER INDUSTRIES INC (999) 999-9999 EPA ID: COD980960710 Contact: SCOTT PORTER (303) 667-5239 Classification: Small Quantity Generator TSD Activities: Not reported Violation Status: No violations found</p> <p>FINDS: Other Pertinent Environmental Activity Identified at Site: RESOURCE CONSERVATION AND RECOVERY ACT INFORMATION SYSTEM</p>	RCRA-SQG FINDS	1000401390 COD980960710
191	<p>COLORADO STEEL & WIRE CO 165 SW 2ND ST LOVELAND, CO 80537</p> <p>RCRAInfo: Owner: COLORADO STEEL & WIRE CO (999) 999-9999 EPA ID: COD045403839 Contact: LARRY CHRISMAN (970) 667-9390 Classification: Small Quantity Generator TSD Activities: Not reported Violation Status: No violations found</p> <p>FINDS: Other Pertinent Environmental Activity Identified at Site: RESOURCE CONSERVATION AND RECOVERY ACT INFORMATION SYSTEM</p>	RCRA-SQG FINDS	1000340909 COD045403839
191	<p>COLORADO STEEL & WIRE CO 162 2ND ST SW LOVELAND, CO 80537</p>	RCRA-SQG FINDS	1001217772 COR000009951

MAP FINDINGS
FOCUS MAP 15

Map ID	Site	Database(s)	EPA ID Number						
	COLORADO STEEL & WIRE CO (Continued)		1001217772						
	RCRAInfo: Owner: DATA NOIT REQUESTED (999) 999-9999 EPA ID: COR000009951 Contact: LARRY CHRISMAN (970) 667-9390 Classification: Small Quantity Generator TSDF Activities: Not reported Violation Status: Violations exist Regulation Violated: 262.11 262.20 268.7 262.34&35 Area of Violation: GENERATOR-OTHER REQUIREMENTS Date Violation Determined: 02/19/1998 Actual Date Achieved Compliance: 06/09/1998 There are 1 violation record(s) reported at this site:								
	<table border="1"> <thead> <tr> <th>Evaluation</th> <th>Area of Violation</th> <th>Date of Compliance</th> </tr> </thead> <tbody> <tr> <td>Compliance Evaluation Inspection</td> <td>GENERATOR-OTHER REQUIREMENTS</td> <td>19980609</td> </tr> </tbody> </table>	Evaluation	Area of Violation	Date of Compliance	Compliance Evaluation Inspection	GENERATOR-OTHER REQUIREMENTS	19980609		
Evaluation	Area of Violation	Date of Compliance							
Compliance Evaluation Inspection	GENERATOR-OTHER REQUIREMENTS	19980609							
	FINDS: Other Pertinent Environmental Activity Identified at Site: RESOURCE CONSERVATION AND RECOVERY ACT INFORMATION SYSTEM								
191	COLORADO STEEL & WIRE CO 160 2ND ST SW LOVELAND, CO 80537	FINDS	1005517478 110001720022						
	FINDS: Other Pertinent Environmental Activity Identified at Site: AEROMETRIC INFORMATION RETRIEVAL SYSTEM/AIRS FACILITY SYSTEM								
191	COLORADO STEEL & WIRE 160 SW 2ND ST LOVELAND, CO 80537	AST	U003977805 N/A						
	AST: Facility ID: 17312 Owner ID: 19523 Owner: LPG UNKNOWN OWNER Owner Address: DIVISION OF OIL & PUBLIC SAFETY Owner County: DENVER, CO 80202 Capacity: DENVER Tank ID: 0 Tank Count: 37993 Tank Owner: Not reported Tank Count: 14441 Tank Tag: '17312-1 Tank Contents: LPG Tank Type: LPG Facility Status: OPEN								

MAP FINDINGS
FOCUS MAP 15

Map ID	Site	Database(s)	EPA ID Number
191	TECHCYCLE 140 SW 2ND ST LOVELAND, CO 80537	FINDS	1007484266 110017622134
	FINDS: Other Pertinent Environmental Activity Identified at Site: RESOURCE CONSERVATION AND RECOVERY ACT INFORMATION SYSTEM		
191	TECHCYCLE 140 SW 2ND ST LOVELAND, CO 80537	RCRA-SQG	1007264060 COR000207969
	RCRAInfo: Owner: EAGLE CREST DEVELOPMENT INC (970) 396-4834 EPA ID: COR000207969 Contact: SHADRACH RICE (970) 593-1128 Classification: Small Quantity Generator TSD Activities: Not reported Violation Status: No violations found		
192	PARKS SHOP 242 S CLEVELAND LOVELAND, CO 80537	UST	U003401580 N/A
	UST: Facility ID: 7248 Owner Name: CITY OF LOVELAND Owner Address: 200 N WILSON ST LOVELAND, CO 80537 Owner ID: 1158 Tank ID: 19204 Tank Count: 22615 Tank Tag: '7248-1 Tank Type: UST Facility Status: Not reported Tank Owner: Not reported Tank Capacity: 560 Tank Chemical: 4 - Diesel Facility ID: 7248 Owner Name: CITY OF LOVELAND Owner Address: 200 N WILSON ST LOVELAND, CO 80537 Owner ID: 1158 Tank ID: 19205 Tank Count: 22615 Tank Tag: '7248-2 Tank Type: UST Facility Status: Not reported Tank Owner: Not reported Tank Capacity: 2000 Tank Chemical: Gasoline		

MAP FINDINGS
FOCUS MAP 15

Map ID	Site	Database(s)	EPA ID Number
192	THOMPSON SCHOOL DIST R2-J 255 SOUTH CLEVELAND AVE LOVELAND, CO 80537 RCRAInfo: Owner: THOMPSON SCHOOL DIST (999) 999-9999 EPA ID: COD981550965 Contact: MIKE ARNOLD (303) 669-2170 Classification: Conditionally Exempt Small Quantity Generator TSD Activities: Not reported Violation Status: No violations found FINDS: Other Pertinent Environmental Activity Identified at Site: RESOURCE CONSERVATION AND RECOVERY ACT INFORMATION SYSTEM	RCRA-SQG FINDS	1000302856 COD981550965
192	OPERATIONS CENTER 255 S CLEVELAND LOVELAND, CO 80537 LUST: Log Date: 07/16/90 Event ID: 2016 Status: Closed	LUST	S102720452 N/A
192	307 SOUTH CLEVELAND AVENUE LOVELAND, CO 80537 CO ERNS: Facility Id: CO94-482 Event Date: 09/19/1994 Time Entered Into System: 1130 Date Entered Into System: 01/05/1995 Date Reported : 09/19/1994 Time Reported: Not reported National Response Center: Notified: Yes Number: 261263 Mile Post: Not reported Notified Name: NATIONAL RESPONSE CENTER Source of Spill: Fixed Facility Source Type: Not reported Report Taken By: Not reported Medium Affected: Not reported Waterway Affected: Not reported Cause of Spill: Other Responders: LOCAL FIRE DEPARTMENT Source Type: UNKNOWN Material Type: Not reported Prp Name: GREAT WESTERN CHEMICAL CO Prp Contact: Not reported Prp Address: 4504 TABLE MOUNTAIN DRIVE	CO ERNS	S104300643 N/A

MAP FINDINGS
FOCUS MAP 15

Map ID	Site	Database(s)	EPA ID Number
	(Continued)		S104300643
	<p>GOLDEN, CO 80403</p> <p>Prp County: JEFFERSON Prp Phone: 303-273-9310 Prp Fax: Not reported Material Spilled: SULFURIC ACID Quantity Spilled: 15 Units: Gallons Amount Released to Water: 0 Flag : 1 Number Rep : 0 Time Entered : / / Deaths: Not reported Injuries: Not reported Evacuation: Yes Evacuation Number: 0 Information From: Not reported Cause Info : CARBOY Responders : SOIL SAMPLES OR AREA WILL BE TAKEN ON MAY 7, 2004. CLEANUP WILL BEGIN AFTER RESULTS OF SAMPLES ARE RECEIVED. Responders Action : DEPLOYED SORBENTS & NEUTRALIZED WITH LIME (CALCIUM HYDROXIDE) Comments : SULFURIC ACID CARBOY RUPTURED IN TRANSIT AND SPILLED OUT THROUGH BEAMS AT FRON T OF 40FT TRAILER (CONTAINER). Additional : Not reported Caller Name : Not reported Confidential : No Caller Orgzn : GREAT WESTERN CHEMICAL CO Caller Address : 4504 TABLE MOUNTAIN DRIVE</p> <p>GOLDEN, CO 80403 Caller County : JEFFERSON Caller Tele : 303-273-9310 -</p>		
192	<p>COLORADO STEEL & WIRE CO 307 S CLEVELAND AVE LOVELAND, CO 80537</p> <p>FINDS: Other Pertinent Environmental Activity Identified at Site: AEROMETRIC INFORMATION RETRIEVAL SYSTEM/AIRS FACILITY SYSTEM</p>	FINDS	1004448989 110001435117
192	<p>CIRCLE CIRCUITS INC 307 SOUTH CLEVELAND AVENUE LOVELAND, CO 80537</p>	RCRA-SQG FINDS HAZNET	1000820947 COD983800384

MAP FINDINGS
FOCUS MAP 15

Map ID Site Database(s) EPA ID Number

CIRCLE CIRCUITS INC (Continued)

1000820947

RCRAInfo:

Owner: SARA STANLEY
(303) 663-1800

EPA ID: COD983800384

Contact: Not reported

Classification: Conditionally Exempt Small Quantity Generator

TSDF Activities: Not reported

Violation Status: No violations found

FINDS:

Other Pertinent Environmental Activity Identified at Site:

RESOURCE CONSERVATION AND RECOVERY ACT INFORMATION SYSTEM

HAZNET:

Gepaid: COD983800384

TSD EPA ID: CAD008488025

Gen County: 99

Tsd County: Los Angeles

Tons: .4587

Waste Category: Liquids with pH <UN-> 2 with metals

Disposal Method: Not reported

Contact: CIRCLE CIRCUITS, INC.

Telephone: (303) 663-1800

Mailing Address: 307 S CLEVELAND AVE

LOVELAND, CO 80537 - 6346

County 99

Gepaid: COD983800384

TSD EPA ID: CAD008488025

Gen County: 99

Tsd County: Los Angeles

Tons: 1.1467

Waste Category: Alkaline solution (pH <UN-> 12.5) with metals (antimony, arsenic, barium, beryllium, cadmium, chromium, cobalt, copper, lead, mercury, molybdenum, nickel, selenium, silver, thallium, vanadium, and zinc)

Disposal Method: Not reported

Contact: CIRCLE CIRCUITS, INC.

Telephone: (303) 663-1800

Mailing Address: 307 S CLEVELAND AVE

LOVELAND, CO 80537 - 6346

County 99

Gepaid: COD983800384

TSD EPA ID: CAD008488025

Gen County: 99

Tsd County: Los Angeles

Tons: .4587

Waste Category: Alkaline solution (pH <UN-> 12.5) with metals (antimony, arsenic, barium, beryllium, cadmium, chromium, cobalt, copper, lead, mercury, molybdenum, nickel, selenium, silver, thallium, vanadium, and zinc)

Disposal Method: Treatment, Tank

Contact: CIRCLE CIRCUITS, INC.

Telephone: (303) 663-1800

Mailing Address: 307 S CLEVELAND AVE

LOVELAND, CO 80537 - 6346

County 99

MAP FINDINGS
FOCUS MAP 15

Map ID	Site	Database(s)	EPA ID Number
--------	------	-------------	---------------

CIRCLE CIRCUITS INC (Continued)

1000820947

Gepaid: COD983800384
TSD EPA ID: CAD008488025
Gen County: 99
Tsd County: Los Angeles
Tons: 2.7521
Waste Category: Alkaline solution (pH <UN-> 12.5) with metals (antimony, arsenic, barium, beryllium, cadmium, chromium, cobalt, copper, lead, mercury, molybdenum, nickel, selenium, silver, thallium, vanadium, and zinc)
Disposal Method: Recycler
Contact: CIRCLE CIRCUITS, INC.
Telephone: (303) 663-1800
Mailing Address: 307 S CLEVELAND AVE
LOVELAND, CO 80537 - 6346
County 99

Gepaid: COD983800384
TSD EPA ID: CAD008488025
Gen County: 99
Tsd County: Los Angeles
Tons: 2.9815
Waste Category: Aqueous solution with metals (restricted levels and Alkaline solution (pH <UN-> 12.5) with metals (antimony, arsenic, barium, beryllium, cadmium, chromium, cobalt, copper, lead, mercury, molybdenum, nickel, selenium, silver, thallium, vanadium, and zinc))
Disposal Method: Treatment, Tank
Contact: CIRCLE CIRCUITS, INC.
Telephone: (303) 663-1800
Mailing Address: 307 S CLEVELAND AVE
LOVELAND, CO 80537 - 6346
County 99

[Click this hyperlink](#) while viewing on your computer to access 8 additional CA HAZNET record(s) in the EDR Site Report.

**193 DATA ENTRY PRODUCTS, INC.
302 3RD ST SOUTHEAST
LOVELAND, CO 80537**

**RCRA-SQG 1000155284
FINDS COD982649535
CORRACTS**

CORRACTS Data:

EPA Id: COD982649535
Region: 8
Area Name: ENTIRE FACILITY
Actual Date: 02/15/1990
Corrective Action: CA100 - RFI Imposition
2002 NAICS Title: Not Reported

EPA Id: COD982649535
Region: 8
Area Name: ENTIRE FACILITY
Actual Date: 05/30/1990
Corrective Action: CA200 - RFI Approved
2002 NAICS Title: Not Reported

EPA Id: COD982649535
Region: 8
Area Name: ENTIRE FACILITY
Actual Date: 07/20/1990
Corrective Action: CA350 - CMS Approved

MAP FINDINGS
FOCUS MAP 15

Map ID	Site	Database(s)	EPA ID Number
--------	------	-------------	---------------

DATA ENTRY PRODUCTS, INC. (Continued)

1000155284

2002 NAICS Title: Not Reported

EPA Id: COD982649535
Region: 8
Area Name: ENTIRE FACILITY
Actual Date: 07/20/1990
Corrective Action: CA400 - Date For Remedy Selection (CM Imposed)
2002 NAICS Title: Not Reported

EPA Id: COD982649535
Region: 8
Area Name: ENTIRE FACILITY
Actual Date: 08/09/1990
Corrective Action: CA450 - Corrective Measures Design Approved
2002 NAICS Title: Not Reported

[Click this hyperlink](#) while viewing on your computer to access 5 additional CORRACTS record(s) in the EDR Site Report.

RCRAInfo Corrective Action Summary:

Event: CA006OU
Event Date: 04/19/1995

Event: CA Prioritization, Facility or area was assigned a low corrective action priority.
Event Date: 12/18/1991

Event: Igration of Contaminated Groundwater under Control, Yes, Migration of Contaminated Groundwater Under Control has been verified. Based on a review of information contained in the EI determination, it has been determined that migration of contaminated groundwater is under control at the facility. Specifically, this determination indicates that the migration of contaminated groundwater is under control, and that monitoring will be conducted to confirm that contaminated groundwater remains within the existing area of contaminated groundwater. This determination will be re-evaluated when the Agency becomes aware of significant changes at the facility.
Event Date: 10/24/1990

Event: Certification Of Remedy Completion Or Construction Completion
Event Date: 10/08/1990

Event: Current Human Exposures under Control, Yes, Current Human Exposures Under Control has been verified. Based on a review of information contained in the EI determination, current human exposures are expected to be under control at the facility under current and reasonably expected conditions. This determination will be re-evaluated when the Agency/State becomes aware of significant changes at the facility.
Event Date: 10/08/1990

Event: Corrective Measures Design Approved
Event Date: 08/09/1990

Event: CMI Workplan Approved
Event Date: 08/09/1990

MAP FINDINGS
FOCUS MAP 15

Map ID Site Database(s) EPA ID Number

DATA ENTRY PRODUCTS, INC. (Continued)

1000155284

Event: CMS Approved
Event Date: 07/20/1990

Event: Date For Remedy Selection (CM Imposed)
Event Date: 07/20/1990

Event: RFI Approved
Event Date: 05/30/1990

Event: RFI Imposition
Event Date: 02/15/1990

RCRAInfo:

Owner: ITT INDUSTRIES
(914) 641-2022
EPA ID: COD982649535
Contact: Not reported

Classification: Conditionally Exempt Small Quantity Generator
TSDF Activities: Not reported

Violation Status: Violations exist

Regulation Violated: Not reported
Area of Violation: GENERATOR-ALL REQUIREMENTS (OVERSIGHT)
Date Violation Determined: 03/20/1990
Actual Date Achieved Compliance: 10/16/1990

Enforcement Action: FINAL 3008(H) I.S. CA ORDERS (NON-HSWA)
Enforcement Action Date: 08/23/1990
Penalty Type: Not reported

There are 1 violation record(s) reported at this site:

<u>Evaluation</u>	<u>Area of Violation</u>	<u>Date of Compliance</u>
Compliance Evaluation Inspection	GENERATOR-ALL REQUIREMENTS (OVERSIGHT)	19901016

FINDS:

Other Pertinent Environmental Activity Identified at Site:
AEROMETRIC INFORMATION RETRIEVAL SYSTEM/AIRS FACILITY SYSTEM
NATIONAL EMISSIONS INVENTORY
RESOURCE CONSERVATION AND RECOVERY ACT INFORMATION SYSTEM

193

**HEWLETT PACKARD COMPONENTS BD
302 SE 3RD ST
LOVELAND, CO 80537**

**UST U003240847
N/A**

UST:

Facility ID: 5183
Owner Name: HEWLETT PACKARD
Owner Address: 3000 HANOVER ST
PALO ALTO, CA 94304

Owner ID: 2761
Tank ID: 14321
Tank Count: 22615
Tank Tag: '5183-1
Tank Type: UST
Facility Status: Not reported
Tank Owner: Not reported
Tank Capacity: 500
Tank Chemical: Gasoline

MAP FINDINGS
FOCUS MAP 15

Map ID	Site	Database(s)	EPA ID Number
194	KING OLDSMOBILE GMC SUBARU 401 S LINCOLN LOVELAND, CO 80537 RCRAInfo: Owner: JOHN H FOYLE (970) 667-8905 EPA ID: COD983774522 Contact: Not reported Classification: Small Quantity Generator TSD Activities: Not reported Violation Status: No violations found FINDS: Other Pertinent Environmental Activity Identified at Site: RESOURCE CONSERVATION AND RECOVERY ACT INFORMATION SYSTEM	RCRA-SQG FINDS	1000471998 COD983774522
194	OZZIES BODY SHOP 404 SOUTH LINCOLN AVENUE LOVELAND, CO 80537 RCRAInfo: Owner: N.E.D.D. INC (999) 999-9999 EPA ID: COD020296398 Contact: EUGENE CAMPBELL (970) 667-7849 Classification: Small Quantity Generator TSD Activities: Not reported Violation Status: No violations found FINDS: Other Pertinent Environmental Activity Identified at Site: AEROMETRIC INFORMATION RETRIEVAL SYSTEM/AIRS FACILITY SYSTEM RESOURCE CONSERVATION AND RECOVERY ACT INFORMATION SYSTEM	RCRA-SQG FINDS	1000248588 COD020296398
195	LARIMER COUNTY FAIRGROUNDS 710 S RAILROAD LOVELAND, CO 80537 LUST: Log Date: 09/24/96 Event ID: 4831 Status: Closed	LUST UST	U003122812 N/A

MAP FINDINGS
FOCUS MAP 15

Map ID	Site	Database(s)	EPA ID Number
--------	------	-------------	---------------

LARIMER COUNTY FAIRGROUNDS (Continued)

U003122812

UST:

Facility ID: 9477
 Owner Name: LARIMER COUNTY
 Owner Address: PO BOX 1190
 FORT COLLINS, CO 80522
 Owner ID: 3307
 Tank ID: 25120
 Tank Count: 22615
 Tank Tag: '9477-1
 Tank Type: UST
 Facility Status: Not reported
 Tank Owner: Not reported
 Tank Capacity: 300
 Tank Chemical: Gasoline

196

**COLORADO SCREW MACHINE
505 EIGHTH STREET SE
LOVELAND, CO 80537**

**RCRA-SQG 1000123463
FINDS COD007083090**

RCRAInfo:

Owner: FRED C HATFIELD
 (303) 667-6122
 EPA ID: COD007083090
 Contact: Not reported
 Classification: Small Quantity Generator
 TSD Activities: Not reported
 Violation Status: No violations found

FINDS:

Other Pertinent Environmental Activity Identified at Site:
 RESOURCE CONSERVATION AND RECOVERY ACT INFORMATION SYSTEM

196

**ART CASTINGS OF COLORADO
511 8TH STREET S.E.
LOVELAND, CO 80537**

**RCRA-SQG 1000106321
FINDS COD067298372
CORRACTS**

CORRACTS Data:

EPA Id: COD067298372
 Region: 8
 Area Name: ENTIRE FACILITY
 Actual Date: 06/22/1992
 Corrective Action: CA075LO - CA Prioritization, Facility or area was assigned a low corrective action priority
 2002 NAICS Title: Not Reported

EPA Id: COD067298372
 Region: 8
 Area Name: ENTIRE FACILITY
 Actual Date: 06/22/1992
 Corrective Action: CA100 - RF1 Imposition
 2002 NAICS Title: Not Reported

MAP FINDINGS
FOCUS MAP 15

Map ID Site Database(s) EPA ID Number

ART CASTINGS OF COLORADO (Continued)

1000106321

RCRAInfo Corrective Action Summary:

Event: CA006OU
Event Date: 04/19/1995

Event: CA Prioritization, Facility or area was assigned a low corrective action priority.
Event Date: 06/22/1992

Event: RFI Imposition
Event Date: 06/22/1992

RCRAInfo:

Owner: ART CASTINGS OF COLORADO
(999) 999-9999
EPA ID: COD067298372
Contact: TONY WORKMAN
(303) 667-1114

Classification: Small Quantity Generator
TSD Activities: Not reported

Violation Status: Violations exist

Regulation Violated:	Not reported
Area of Violation:	GENERATOR-ALL REQUIREMENTS (OVERSIGHT)
Date Violation Determined:	02/01/1992
Actual Date Achieved Compliance:	10/20/1997
Enforcement Action:	FINAL 3008(H) I.S. CA ORDERS (NON-HSWA)
Enforcement Action Date:	06/22/1992
Penalty Type:	Not reported
Regulation Violated:	Not reported
Area of Violation:	GENERATOR-ALL REQUIREMENTS (OVERSIGHT)
Date Violation Determined:	11/22/1989
Actual Date Achieved Compliance:	06/22/1992
Enforcement Action:	WRITTEN INFORMAL
Enforcement Action Date:	03/15/1990
Penalty Type:	Not reported
Regulation Violated:	Not reported
Area of Violation:	GENERATOR-ALL REQUIREMENTS (OVERSIGHT)
Date Violation Determined:	05/06/1988
Actual Date Achieved Compliance:	06/05/1988
Enforcement Action:	WRITTEN INFORMAL
Enforcement Action Date:	05/20/1988
Penalty Type:	Not reported

There are 3 violation record(s) reported at this site:

<u>Evaluation</u>	<u>Area of Violation</u>	<u>Date of Compliance</u>
Non-Financial Record Review	GENERATOR-ALL REQUIREMENTS (OVERSIGHT)	19971020
Non-Financial Record Review	GENERATOR-ALL REQUIREMENTS (OVERSIGHT)	19971020
Compliance Evaluation Inspection	GENERATOR-ALL REQUIREMENTS (OVERSIGHT)	19920622
	GENERATOR-ALL REQUIREMENTS (OVERSIGHT)	19971020
Non-Financial Record Review	GENERATOR-ALL REQUIREMENTS (OVERSIGHT)	19880605

MAP FINDINGS
FOCUS MAP 15

Map ID	Site	Database(s)	EPA ID Number
	ART CASTINGS OF COLORADO (Continued)		1000106321
	FINDS: Other Pertinent Environmental Activity Identified at Site: INTEGRATED COMPLIANCE INFORMATION SYSTEM NATIONAL EMISSIONS INVENTORY RESOURCE CONSERVATION AND RECOVERY ACT INFORMATION SYSTEM TOXIC CHEMICAL RELEASE INVENTORY SYSTEM		
196	FINE ART FOUNDRY 511 8TH ST SE LOVELAND, CO 80537	UST	U003124587 N/A
	UST: Facility ID: 4723 Owner Name: FINE ART FOUNDRY Owner Address: 511 8TH ST SE LOVELAND, CO 80537 Owner ID: 6054 Tank ID: 13187 Tank Count: 22615 Tank Tag: '4723-1 Tank Type: UST Facility Status: Not reported Tank Owner: Not reported Tank Capacity: 1000 Tank Chemical: Gasoline Facility ID: 4723 Owner Name: FINE ART FOUNDRY Owner Address: 511 8TH ST SE LOVELAND, CO 80537 Owner ID: 6054 Tank ID: 13188 Tank Count: 22615 Tank Tag: '4723-2 Tank Type: UST Facility Status: Not reported Tank Owner: Not reported Tank Capacity: 1000 Tank Chemical: 4 - Diesel		
196	METAL CASTINGS OF COLORADO INC 511 8TH ST SE LOVELAND, CO 80537	RCRA-SQG TRIS	1007447409 80537MTLCS51
	RCRAInfo: Owner: LORRAINE RODRIGUEZ EPA ID: GAR000037077 Contact: LORRAINE RODRIGUEZ (912) 443-6544 Classification: Conditionally Exempt Small Quantity Generator TSD Activities: Not reported		

MAP FINDINGS
FOCUS MAP 15

Map ID	Site	Database(s)	EPA ID Number
	METAL CASTINGS OF COLORADO INC (Continued) Violation Status: No violations found		1007447409
196	418 EIGHTH ST SE 418 EIGHTH ST SE LOVELAND, CO 80537	ERNS	2000521812 N/A
<p>Click this hyperlink while viewing on your computer to access additional ERNS detail in the EDR Site Report.</p>			
197	LOVELAND DISCOUNT 680 S LINCOLN LOVELAND, CO 80538	UST	U003120050 N/A
	UST: Facility ID: 11227 Owner Name: LOVELAND DISCOUNT Owner Address: 380 S LINCOLN AVE LOVELAND, CO 80537 Owner ID: 3479 Tank ID: 30801 Tank Count: 22615 Tank Tag: '11227-1 Tank Type: UST Facility Status: Not reported Tank Owner: Not reported Tank Capacity: 1000 Tank Chemical: Gasoline		
198	AGILENT TECHNOLOGIES 800 S TAFT LOVELAND, CO 0	VCP	S106198781 N/A
	CO VCP: File Number: 040212-2 Application Type: No action determined CO ID : COM000001409 Program : VCRA Application ID : VA-00403 Applicant name : AGILENT TECHNOLOGIES Supplemental address : Not reported Major contaminants : Not reported Parent program : Not reported Parent ID : Not reported Parent type : Not reported Date received : 02/12/04 Extension Y or N : No Length (days) : 0 Date due : 03/28/04 Decision : APPROVED Date Review Complete : 03/17/04 Decision reason : Not reported Date revoked : Not reported Reason for revoke : Not reported		

MAP FINDINGS
FOCUS MAP 15

Map ID	Site	Database(s)	EPA ID Number
--------	------	-------------	---------------

AGILENT TECHNOLOGIES (Continued)

S106198781

Remediation start date : / /
 Remediation end date : / /
 Remed Complete Date : Not reported
 Review cost : 1057.50
 Tax credit : No
 Tax credit : Not reported
 Residences created : Not reported
 Jobs created : Not reported
 Cleanup acres : 12
 Other issues : Not reported
 Media Affected : GROUND WATER voc's
 Land Use Restrictions : MIXED - INDUST+COM 1 N

**199 METRIC MOTORS FOREIGN AUTO SERVICE INC
 821 S LINCOLN AVE
 LOVELAND, CO 80537**

**FINDS 1008218452
 110022304120**

FINDS:

Other Pertinent Environmental Activity Identified at Site:
 RESOURCE CONSERVATION AND RECOVERY ACT INFORMATION SYSTEM

**199 SUPREME AUTO BODY & SALES LTD
 827 S LINCOLN
 LOVELAND, CO 80537**

**RCRA-SQG 1000355792
 FINDS COD134130004**

RCRAInfo:

Owner: GILBERT MCPETERS
 (999) 999-9999
 EPA ID: COD134130004
 Contact: GILBERT MCPETERS
 (970) 669-7919

Classification: Small Quantity Generator
 TSDF Activities: Not reported

Violation Status: Violations exist

Regulation Violated: Not reported
 Area of Violation: COPTM
 Date Violation Determined: 10/20/2004
 Actual Date Achieved Compliance: Not reported

Regulation Violated: Not reported
 Area of Violation: COPTQ
 Date Violation Determined: 10/20/2004
 Actual Date Achieved Compliance: Not reported

Regulation Violated: Not reported
 Area of Violation: COPTG
 Date Violation Determined: 10/20/2004
 Actual Date Achieved Compliance: Not reported

Regulation Violated: Not reported
 Area of Violation: COPTJ
 Date Violation Determined: 10/20/2004
 Actual Date Achieved Compliance: Not reported

There are 4 violation record(s) reported at this site:

<u>Evaluation</u>	<u>Area of Violation</u>
-------------------	--------------------------

Date of
Compliance

MAP FINDINGS
FOCUS MAP 15

Map ID Site Database(s) EPA ID Number

SUPREME AUTO BODY & SALES LTD (Continued)

1000355792

Compliance Evaluation Inspection COPTM
COPTQ
COPTG
COPTJ

FINDS:

Other Pertinent Environmental Activity Identified at Site:
RESOURCE CONSERVATION AND RECOVERY ACT INFORMATION SYSTEM

200

**CO ERNS S104299609
N/A**

**1000 SO. LINCOLN
LOVELAND, CO 80539**

CO ERNS:

Facility Id: CO92-394
Event Date: 10/13/1992
Time Entered Into System: 215
Date Entered Into System: 01/05/1995
Date Reported : 10/13/1992
Time Reported: 9:30
National Response Center:
Notified: No
Number: NONE
Mile Post: Not reported
Notified Name: CDH HMWMD
Source of Spill: Fixed Facility
Source Type: Not reported
Report Taken By: HARLEY, PAM
Medium Affected: Within Facility
Waterway Affected: NONE
Cause of Spill: Within Facility, Equipment Failure
Responders: LOCAL FD
Source Type: LEAK IN COIL OVER PRESSURIZED A HEAT EXCHANGE TANK &
POP-OFF VALVE
Material Type: Not reported
Prp Name: LOVELAND FOODS
Prp Contact: Not reported
Prp Address: 1000 SO. LINCOLN
LOVELAND, CO 80539
Prp County: LARIMER
Prp Phone: 303-667-3476
Prp Fax: Not reported
Material Spilled: AMMONIA, ANHYDROUS
Quantity Spilled: 300
Units: Pounds
Amount Released to Water: 0
Flag : 1
Number Rep : 0
Time Entered : / /
Deaths: Not reported
Injuries: Not reported
Evacuation: No
Evacuation Number: 0
Information From: Not reported
Cause Info : LEAK IN COIL
Responders : SOIL SAMPLES OR AREA WILL BE TAKEN ON MAY 7, 2004. CLEANUP WILL BEGIN
AFTER RESULTS OF SAMPLES ARE RECEIVED.
Responders Action : NRC, LOCAL FIRE & LEPC NOTIFIED
Comments : LEAK IN COIL OVER PRESSURIZED A HEAT EXCHANGE TANK & POP-OFF VALVE

MAP FINDINGS
FOCUS MAP 15

Map ID	Site	Database(s)	EPA ID Number
--------	------	-------------	---------------

(Continued)

S104299609

EXHAUSTED T O ATMOSPHERE TO MAINTAIN PRESSURE BELOW DANGER LEVEL.

Additional : Not reported
 Caller Name : REILLEY, DUAYNE
 Confidential : No
 Caller Orgzn : LOVELAND FOODS
 Caller Address : 1000 S LINCOLN

LOVELAND, CO 80539
 Caller County : LARIMER
 Caller Tele : 303-667-3476 -

200	LOVELAND FOODS 1000 S LINCOLN AVE LOVELAND, CO 80537	LUST	S102053271 N/A
-----	---	------	-------------------

LUST:
 Log Date: 03/10/94
 Event ID: 3337
 Status: Closed

200	1000 SOUTH LINCOLN 1000 SOUTH LINCOLN LOVELAND, CO 80537	ERNS	92288347 N/A
-----	---	------	-----------------

[Click this hyperlink](#) while viewing on your computer to access additional ERNS detail in the EDR Site Report.

200	LOVELAND FOODS/CONTINENTAL GRAIN 1000 SOUTH LINCOLN LOVELAND, CO 80537	RCRA-SQG FINDS	1000598629 COD007082258
-----	---	-------------------	----------------------------

RCRAInfo:
 Owner: LOVELAND FOODS/CONTINENTAL GRAIN
 (303) 667-3476
 EPA ID: COD007082258
 Contact: DUANE RILEY
 (303) 667-3476

Classification: Small Quantity Generator
 TSD Activities: Not reported

Violation Status: No violations found

FINDS:

Other Pertinent Environmental Activity Identified at Site:
 AEROMETRIC INFORMATION RETRIEVAL SYSTEM/AIRS FACILITY SYSTEM
 RESOURCE CONSERVATION AND RECOVERY ACT INFORMATION SYSTEM
 TOXIC CHEMICAL RELEASE INVENTORY SYSTEM

MAP FINDINGS
FOCUS MAP 15

Map ID	Site	Database(s)	EPA ID Number
200	LOVELAND RENTAL CENTER 1023 S LINCOLN LOVELAND, CO 80537 AST: Facility ID: 16790 Owner ID: 19523 Owner: LPG UNKNOWN OWNER Owner Address: DIVISION OF OIL & PUBLIC SAFETY Owner County: DENVER, CO 80202 Owner County: DENVER Capacity: 0 Tank ID: 36757 Tank Owner: Not reported Tank Count: 14441 Tank Tag: '18790-1 Tank Contents: LPG Tank Type: LPG Facility Status: OPEN	AST	U003967184 N/A
200	MINI MART #930 1039 S LINCOLN ST LOVELAND, CO 80537 LUST: Log Date: 11/13/02 Event ID: 9070 Status: Closed Log Date: 12/09/02 Event ID: 9086 Status: Open UST: Facility ID: 5785 Owner Name: DAVID PHAGURA Owner Address: 1039 S LINCOLN LOVELAND, CO 80537 Owner ID: 19295 Tank ID: 15802 Tank Count: 14441 Tank Tag: '5785-1 Tank Type: UST Facility Status: OPEN Tank Owner: Not reported Tank Capacity: 10000 Tank Chemical: Gasoline	LUST UST	U003241087 N/A

MAP FINDINGS
FOCUS MAP 15

Map ID	Site	Database(s)	EPA ID Number
	MINI MART #930 (Continued)		U003241087
	Facility ID: 5785 Owner Name: DAVID PHAGURA Owner Address: 1039 S LINCOLN LOVELAND, CO 80537 Owner ID: 19295 Tank ID: 15803 Tank Count: 14441 Tank Tag: '5785-2 Tank Type: UST Facility Status: OPEN Tank Owner: Not reported Tank Capacity: 10000 Tank Chemical: Gasoline Facility ID: 5785 Owner Name: DAVID PHAGURA Owner Address: 1039 S LINCOLN LOVELAND, CO 80537 Owner ID: 19295 Tank ID: 15804 Tank Count: 14441 Tank Tag: '5785-3 Tank Type: UST Facility Status: OPEN Tank Owner: Not reported Tank Capacity: 10000 Tank Chemical: 4 - Diesel		
200	DARHANSS COLORADO STATION 1039 SOUTH LINCOLN AVENUE LOVELAND, CO 80537	FINDS	1004446618 110001744612
	FINDS: Other Pertinent Environmental Activity Identified at Site: AEROMETRIC INFORMATION RETRIEVAL SYSTEM/AIRS FACILITY SYSTEM NATIONAL EMISSIONS INVENTORY		
200	DIAMOND SHAMROCK REFINING AND MARKETING STATION 698 1040 SOUTH LINCOLN AVENUE LOVELAND, CO 80537	FINDS	1004447313 110001724965
	FINDS: Other Pertinent Environmental Activity Identified at Site: AEROMETRIC INFORMATION RETRIEVAL SYSTEM/AIRS FACILITY SYSTEM INTEGRATED COMPLIANCE INFORMATION SYSTEM NATIONAL EMISSIONS INVENTORY		

MAP FINDINGS
FOCUS MAP 15

Map ID	Site	Database(s)	EPA ID Number
200	DIAMOND SHAMROCK 698 1040 S LINCOLN AVE LOVELAND, CO 80537 UST: Facility ID: 11164 Owner Name: DIAMOND SHAMROCK REFINING & MARKETING COMPANY Owner Address: 6000 NW LOOP 1604 SAN ANTONIO, TX 78269 Owner ID: 19027 Tank ID: 30588 Tank Count: 14441 Tank Tag: '11164-1 Tank Type: UST Facility Status: OPEN Tank Owner: Not reported Tank Capacity: 10000 Tank Chemical: 1 - Unleaded Regular (RUL) Facility ID: 11164 Owner Name: DIAMOND SHAMROCK REFINING & MARKETING COMPANY Owner Address: 6000 NW LOOP 1604 SAN ANTONIO, TX 78269 Owner ID: 19027 Tank ID: 30589 Tank Count: 14441 Tank Tag: '11164-2 Tank Type: UST Facility Status: OPEN Tank Owner: Not reported Tank Capacity: 10000 Tank Chemical: 3 - Unleaded Premium (PUL) Facility ID: 11164 Owner Name: DIAMOND SHAMROCK REFINING & MARKETING COMPANY Owner Address: 6000 NW LOOP 1604 SAN ANTONIO, TX 78269 Owner ID: 19027 Tank ID: 30590 Tank Count: 14441 Tank Tag: '11164-3 Tank Type: UST Facility Status: OPEN Tank Owner: Not reported Tank Capacity: 10000 Tank Chemical: 4 - Diesel	UST	U003120034 N/A
201	PUREGRO COMPANY UNIT 400 924 S RAILROAD AVE LOVELAND, CO 80537	RCRA-SQG FINDS	1000202608 COD000695221

MAP FINDINGS
FOCUS MAP 15

Map ID	Site	Database(s)	EPA ID Number												
	PUREGRO COMPANY UNIT 400 (Continued)		1000202608												
	<p>RCRAInfo:</p> <p>Owner: PUREGRO COMPANY (999) 999-9999</p> <p>EPA ID: COD000695221</p> <p>Contact: CARL RUSSELL (303) 667-7651</p> <p>Classification: Small Quantity Generator TSDF Activities: Not reported</p> <p>Violation Status: No violations found</p> <p>FINDS: Other Pertinent Environmental Activity Identified at Site: RESOURCE CONSERVATION AND RECOVERY ACT INFORMATION SYSTEM</p>														
202	LOVELAND SCULPTURE WORKS 205 12TH STREET SOUTHWEST LOVELAND, CO 80537	FINDS	1004445020 110002135948												
	<p>FINDS: Other Pertinent Environmental Activity Identified at Site: AEROMETRIC INFORMATION RETRIEVAL SYSTEM/AIRS FACILITY SYSTEM TOXIC CHEMICAL RELEASE INVENTORY SYSTEM</p>														
203	LOVELAND FIREWORKS 1220 S. CLEVELAND LOVELAND, CO 80537	CERC-NFRAP	1003877751 COD982572216												
	<p>CERCLIS-NFRAP Classification Data:</p> <p>Federal Facility: Not a Federal Facility</p> <p>Non NPL Code: NFRAP</p> <p>NPL Status: Not on the NPL</p> <p>Site Description: A CACHE OF SEVERAL HUNDRED POUNDS OF EXPLOSIVES WAS UNCOVERED/DISCOVERED IN STORAGE (RENTAL) WAREHOUSE IN LOVELAND, COLORADO.</p> <p>CERCLIS-NFRAP Assessment History:</p> <table border="0"> <tr> <td>Assessment: DISCOVERY</td> <td>Completed: 06/28/1989</td> </tr> <tr> <td>Assessment: REMOVAL</td> <td>Completed: 08/05/1989</td> </tr> <tr> <td>Assessment: ADMINISTRATIVE RECORDS</td> <td>Completed: 12/12/1989</td> </tr> <tr> <td>Assessment: PRELIMINARY ASSESSMENT</td> <td>Completed: 12/20/1990</td> </tr> <tr> <td>Assessment: COST RECOVERY NEGOTIATIONS</td> <td>Completed: 03/10/1992</td> </tr> <tr> <td>Assessment: ARCHIVE SITE</td> <td>Completed: 10/10/1996</td> </tr> </table>	Assessment: DISCOVERY	Completed: 06/28/1989	Assessment: REMOVAL	Completed: 08/05/1989	Assessment: ADMINISTRATIVE RECORDS	Completed: 12/12/1989	Assessment: PRELIMINARY ASSESSMENT	Completed: 12/20/1990	Assessment: COST RECOVERY NEGOTIATIONS	Completed: 03/10/1992	Assessment: ARCHIVE SITE	Completed: 10/10/1996		
Assessment: DISCOVERY	Completed: 06/28/1989														
Assessment: REMOVAL	Completed: 08/05/1989														
Assessment: ADMINISTRATIVE RECORDS	Completed: 12/12/1989														
Assessment: PRELIMINARY ASSESSMENT	Completed: 12/20/1990														
Assessment: COST RECOVERY NEGOTIATIONS	Completed: 03/10/1992														
Assessment: ARCHIVE SITE	Completed: 10/10/1996														
203	FERRERO AUTO CENTER 1292 SOUTH CLEVELAND AVE LOVELAND, CO 80537	RCRA-SQG FINDS	1000600907 COD983789314												

MAP FINDINGS
FOCUS MAP 15

Map ID	Site	Database(s)	EPA ID Number
	FERRERO AUTO CENTER (Continued)		1000600907
	RCRAInfo: Owner: BOB FERRERO (303) 667-4433 EPA ID: COD983789314 Contact: TOM HATTEN (303) 667-4433 Classification: Small Quantity Generator TSD Activities: Not reported Violation Status: No violations found FINDS: Other Pertinent Environmental Activity Identified at Site: RESOURCE CONSERVATION AND RECOVERY ACT INFORMATION SYSTEM		
204	WATER PIK TECHNOLOGIES 609 S W 14TH LOVELAND, CO 80537	RCRA-SQG FINDS	1000201826 COD040724551
	RCRAInfo: Owner: TELEDYNE INDUSTRIES INC (999) 999-9999 EPA ID: COD040724551 Contact: CHRISTOPHER CLASEN (970) 221-8645 Classification: Small Quantity Generator TSD Activities: Not reported Violation Status: No violations found FINDS: Other Pertinent Environmental Activity Identified at Site: RESOURCE CONSERVATION AND RECOVERY ACT INFORMATION SYSTEM		
204	PUREGRO 1040 SOUTH RAILROAD AVENUE LOVELAND, CO 80537	FINDS	1006281119 110011603078
	FINDS: Other Pertinent Environmental Activity Identified at Site: NATIONAL COMPLIANCE DATABASE SYSTEM		
205	FAIRCHILD SEMICONDUCTOR INC 1215 SOUTH GRANT AVENUE LOVELAND, CO 80537	RCRA-SQG FINDS	1004680300 COR000011932

MAP FINDINGS
FOCUS MAP 15

Map ID	Site	Database(s)	EPA ID Number
	FAIRCHILD SEMICONDUCTOR INC (Continued)		1004680300
	RCRAInfo: Owner: GARY HAUSMAN DBA LBG PROPERTY (970) 593-9900 EPA ID: COR000011932 Contact: Not reported Classification: Conditionally Exempt Small Quantity Generator TSD Activities: Not reported Violation Status: No violations found FINDS: Other Pertinent Environmental Activity Identified at Site: RESOURCE CONSERVATION AND RECOVERY ACT INFORMATION SYSTEM		
206	AGILENT TECHNOLOGIES INC 815 14TH STREET SW LOVELAND, CO 80537	RCRA-SQG	1001815800 COR000014597
	RCRAInfo: Owner: AGILENT TECHNOLOGIES INC (415) 857-1501 EPA ID: COR000014597 Contact: Not reported Classification: Conditionally Exempt Small Quantity Generator TSD Activities: Not reported Violation Status: No violations found		
206	HEWLETT-PACKARD COMPANY 825 14TH ST SW BUILDING E LOVELAND, CO 80537	PADS RCRA-SQG FINDS RAATS CORRACTS CERC-NFRAP CA HAZNET	1000281800 COD056562085
	CERCLIS-NFRAP Classification Data: Federal Facility: Not a Federal Facility Non NPL Code: NFRAP NPL Status: Not on the NPL CERCLIS-NFRAP Assessment History: Assessment: DISCOVERY Completed: 08/01/1980 Assessment: ARCHIVE SITE Completed: 12/14/1987 Assessment: PRELIMINARY ASSESSMENT Completed: 12/14/1987 CORRACTS Data: EPA Id: COD056562085 Region: 8 Area Name: ENTIRE FACILITY Actual Date: 03/16/1987 Corrective Action: CA225YE - Stabilization Measures Evaluation, This facility ,is amenable to stabilization activity based on the, status of corrective action work at the facility, technical factors, the degree of risk, timing considerations and administrative considerations 2002 NAICS Title: Computer Systems Design and Related Services		

MAP FINDINGS
FOCUS MAP 15

Map ID	Site	Database(s)	EPA ID Number
--------	------	-------------	---------------

HEWLETT-PACKARD COMPANY (Continued)

1000281800

EPA Id: COD056562085
 Region: 8
 Area Name: ENTIRE FACILITY
 Actual Date: 04/01/1988
 Corrective Action: CA200 - RFI Approved
 2002 NAICS Title: Computer Systems Design and Related Services

EPA Id: COD056562085
 Region: 8
 Area Name: CHERRY HILL SPRINGS SOURCE AREA
 Actual Date: 04/01/1988
 Corrective Action: CA200 - RFI Approved
 2002 NAICS Title: Computer Systems Design and Related Services

EPA Id: COD056562085
 Region: 8
 Area Name: WESTERN SOURCE AREA
 Actual Date: 04/01/1988
 Corrective Action: CA200 - RFI Approved
 2002 NAICS Title: Computer Systems Design and Related Services

EPA Id: COD056562085
 Region: 8
 Area Name: EASTERN SOURCE AREA
 Actual Date: 04/01/1988
 Corrective Action: CA200 - RFI Approved
 2002 NAICS Title: Computer Systems Design and Related Services

[Click this hyperlink](#) while viewing on your computer to access 33 additional CORRACTS record(s) in the EDR Site Report.

RCRAInfo Corrective Action Summary:

Event: Current Human Exposures under Control, Yes, Current Human Exposures Under Control has been verified. Based on a review of information contained in the EI determination, current human exposures are expected to be under control at the facility under current and reasonably expected conditions. This determination will be re-evaluated when the Agency/State becomes aware of significant changes at the facility.
 Event Date: 04/19/1995

Event: Igration of Contaminated Groundwater under Control, Unacceptable migration of contaminated groundwater is observed or expected.
 Event Date: 04/19/1995

Event: RFI Imposition
 Event Date: 06/05/1992

Event: CA Prioritization, Facility or area was assigned a medium corrective action priority.
 Event Date: 12/18/1991

Event: Corrective Measures Design Approved
 Event Date: 09/07/1989

MAP FINDINGS
FOCUS MAP 15

Map ID Site Database(s) EPA ID Number

HEWLETT-PACKARD COMPANY (Continued)

1000281800

Event: CMI Workplan Approved
Event Date: 09/07/1989

Event: CMS Approved
Event Date: 09/01/1988

Event: Date For Remedy Selection (CM Imposed)
Event Date: 09/01/1988

Event: RFI Approved
Event Date: 04/01/1988

Event: RFI Workplan Approved
Event Date: 05/12/1987

Event: CA006OU
Event Date: 03/16/1987

Event: Stabilization Measures Evaluation, This facility is amenable to stabilization activity based on the status of corrective action work at the facility, technical factors, the degree of risk, timing considerations and administrative considerations.
Event Date: 03/16/1987

Event: RFA Completed
Event Date: 12/03/1984

Event: RFI Imposition
Event Date: 12/03/1984

Event: RFA Determination Of Need For An RFI, RFI is Necessary;
Event Date: 12/03/1984

RCRAInfo:

Owner: HEWLETT-PACKARD CO
(415) 857-1501

EPA ID: COD056562085

Contact: MARGIE-M. PERKINS
(303) 667-5000

Classification: Conditionally Exempt Small Quantity Generator
TSDF Activities: Not reported

Violation Status: Violations exist

Regulation Violated: Not reported
Area of Violation: GENERATOR-LAND BAN REQUIREMENTS
Date Violation Determined: 03/12/1992
Actual Date Achieved Compliance: 11/20/1996

Enforcement Action: INITIAL 3008(A) COMPLIANCE ORDER
Enforcement Action Date: 03/31/1992
Penalty Type: Proposed Monetary Penalty

Enforcement Action: FINAL 3008(A) COMPLIANCE ORDER
Enforcement Action Date: 06/02/1992
Penalty Type: Proposed Monetary Penalty

Enforcement Action: WRITTEN INFORMAL
Enforcement Action Date: 05/25/1988
Penalty Type: Proposed Monetary Penalty

Regulation Violated: Not reported
Area of Violation: GENERATOR-LAND BAN REQUIREMENTS
Date Violation Determined: 03/11/1992

MAP FINDINGS
FOCUS MAP 15

Map ID Site Database(s) EPA ID Number

HEWLETT-PACKARD COMPANY (Continued)

1000281800

Actual Date Achieved Compliance: 11/20/1996

Enforcement Action: INITIAL 3008(A) COMPLIANCE ORDER
Enforcement Action Date: 03/31/1992
Penalty Type: Proposed Monetary Penalty

Enforcement Action: FINAL 3008(A) COMPLIANCE ORDER
Enforcement Action Date: 06/02/1992
Penalty Type: Proposed Monetary Penalty

Enforcement Action: INITIAL 3008(A) COMPLIANCE ORDER
Enforcement Action Date: 03/16/1987
Penalty Type: Proposed Monetary Penalty

Regulation Violated: Not reported
Area of Violation: TSD-OTHER REQUIREMENTS (OVERSIGHT)
Date Violation Determined: 05/30/1990
Actual Date Achieved Compliance: Not reported

Enforcement Action: FINAL 3008(H) I.S. CA ORDERS (NON-HSWA)
Enforcement Action Date: 08/23/1990
Penalty Type: Not reported

Regulation Violated: Not reported
Area of Violation: TSD-FINANCIAL RESPONSIBILITY REQUIREMENTS
Date Violation Determined: 04/27/1989
Actual Date Achieved Compliance: 07/12/1989

Enforcement Action: WRITTEN INFORMAL
Enforcement Action Date: 05/03/1989
Penalty Type: Not reported

Regulation Violated: Not reported
Area of Violation: TSD-FINANCIAL RESPONSIBILITY REQUIREMENTS
Date Violation Determined: 02/13/1989
Actual Date Achieved Compliance: 03/13/1989

Enforcement Action: WRITTEN INFORMAL
Enforcement Action Date: 02/15/1989
Penalty Type: Not reported

Regulation Violated: Not reported
Area of Violation: TSD-OTHER REQUIREMENTS (OVERSIGHT)
Date Violation Determined: 05/25/1988
Actual Date Achieved Compliance: 06/15/1988

Enforcement Action: INITIAL 3008(A) COMPLIANCE ORDER
Enforcement Action Date: 03/31/1992
Penalty Type: Proposed Monetary Penalty

Enforcement Action: FINAL 3008(A) COMPLIANCE ORDER
Enforcement Action Date: 06/02/1992
Penalty Type: Proposed Monetary Penalty

Enforcement Action: WRITTEN INFORMAL
Enforcement Action Date: 05/25/1988
Penalty Type: Proposed Monetary Penalty

Regulation Violated: Not reported
Area of Violation: TSD-OTHER REQUIREMENTS (OVERSIGHT)
Date Violation Determined: 03/18/1986
Actual Date Achieved Compliance: Not reported

Enforcement Action: INITIAL 3008(A) COMPLIANCE ORDER
Enforcement Action Date: 03/31/1992

MAP FINDINGS
FOCUS MAP 15

Map ID Site Database(s) EPA ID Number

HEWLETT-PACKARD COMPANY (Continued)

1000281800

Penalty Type: Proposed Monetary Penalty
 Enforcement Action: FINAL 3008(A) COMPLIANCE ORDER
 Enforcement Action Date: 06/02/1992
 Penalty Type: Proposed Monetary Penalty
 Enforcement Action: INITIAL 3008(A) COMPLIANCE ORDER
 Enforcement Action Date: 03/16/1987
 Penalty Type: Proposed Monetary Penalty

Penalty Summary:

Penalty Description	Penalty Date	Penalty Amount	Lead Agency
Proposed Monetary Penalty	3/31/1992	31400	EPA

There are 7 violation record(s) reported at this site:

Evaluation	Area of Violation	Date of Compliance
Compliance Evaluation Inspection	GENERATOR-LAND BAN REQUIREMENTS	19961120
Compliance Evaluation Inspection	GENERATOR-LAND BAN REQUIREMENTS	19961120
Compliance Evaluation Inspection	GENERATOR-LAND BAN REQUIREMENTS	19961120
Non-Financial Record Review	TSD-OTHER REQUIREMENTS (OVERSIGHT)	
Compliance Schedule Evaluation	TSD-FINANCIAL RESPONSIBILITY REQUIREMENTS	19890712
Financial Record Review	TSD-FINANCIAL RESPONSIBILITY REQUIREMENTS	19890313
Non-Financial Record Review	TSD-OTHER REQUIREMENTS (OVERSIGHT)	19880615
Compliance Evaluation Inspection	TSD-OTHER REQUIREMENTS (OVERSIGHT)	

FINDS:

Other Pertinent Environmental Activity Identified at Site:
 AEROMETRIC INFORMATION RETRIEVAL SYSTEM/AIRS FACILITY SYSTEM
 INTEGRATED COMPLIANCE INFORMATION SYSTEM
 NATIONAL EMISSIONS INVENTORY
 RESOURCE CONSERVATION AND RECOVERY ACT INFORMATION SYSTEM
 TOXIC CHEMICAL RELEASE INVENTORY SYSTEM

HAZNET:

Gepaid: COD056562085
 TSD EPA ID: CAD050806850
 Gen County: 99
 Tsd County: Los Angeles
 Tons: .0075
 Waste Category: Liquids with mercury > 20 mg/l
 Disposal Method: Recycler
 Contact: HEWLETT-PACKARD CO
 Telephone: (303) 679-2399
 Mailing Address: BOX 301A
 LOVELAND, CO 80537
 County: 99

Gepaid: COD056562085
 TSD EPA ID: CAD003963592
 Gen County: 99
 Tsd County: Santa Clara
 Tons: 4.4320
 Waste Category: Other inorganic solid waste
 Disposal Method: Recycler
 Contact: HEWLETT-PACKARD CO
 Telephone: (303) 679-2399
 Mailing Address: BOX 301A
 LOVELAND, CO 80537

MAP FINDINGS
FOCUS MAP 15

Map ID	Site	Database(s)	EPA ID Number
--------	------	-------------	---------------

HEWLETT-PACKARD COMPANY (Continued)

1000281800

County 99
 Gepaid: COD056562085
 TSD EPA ID: CAD050806850
 Gen County: 99
 Tsd County: Los Angeles
 Tons: .0900
 Waste Category: Unspecified organic liquid mixture
 Disposal Method: Recycler
 Contact: HEWLETT-PACKARD CO
 Telephone: (303) 679-2399
 Mailing Address: BOX 301A
 LOVELAND, CO 80537
 County 99
 Gepaid: COD056562085
 TSD EPA ID: CAD050806850
 Gen County: 99
 Tsd County: Los Angeles
 Tons: .1280
 Waste Category: Off-specification, aged, or surplus organics
 Disposal Method: Not reported
 Contact: HEWLETT-PACKARD CO
 Telephone: (303) 679-2399
 Mailing Address: BOX 301A
 LOVELAND, CO 80537
 County 99
 Gepaid: COD056562085
 TSD EPA ID: CAD003963592
 Gen County: 99
 Tsd County: Santa Clara
 Tons: .8695
 Waste Category: Other inorganic solid waste
 Disposal Method: Recycler
 Contact: HEWLETT-PACKARD CO
 Telephone: (303) 679-2399
 Mailing Address: BOX 301A
 LOVELAND, CO 80537
 County 99

[Click this hyperlink](#) while viewing on your computer to access 5 additional CA HAZNET record(s) in the EDR Site Report.

206

**811 14TH STREET, SW
LOVELAND, CO 80537**

**CO ERNS S104302297
N/A**

CO ERNS:
 Facility Id: CO97-207
 Event Date: 05/19/1997
 Time Entered Into System: 1620
 Date Entered Into System: 05/29/1997
 Date Reported : 05/19/1997
 Time Reported: 17:50
 National Response Center:
 Notified: Yes
 Number: 388005
 Mile Post: Not reported
 Notified Name: Not reported

MAP FINDINGS
FOCUS MAP 15

Map ID Site Database(s) EPA ID Number

(Continued)

S104302297

Source of Spill: Fixed Facility
 Source Type: Not reported
 Report Taken By: ER PHONEMAIL
 Medium Affected: Air
 Waterway Affected: Not reported
 Cause of Spill: Air, Unknown
 Responders: Not reported
 Source Type: TANK
 Material Type: Not reported
 Prp Name: MERIX CORPORATION
 Prp Contact: ROBERT ASHLEY
 Prp Address: 811 14TH STREET, SW
 LOVELAND, CO 80537
 Prp County: LARIMER
 Prp Phone: 970-203-6557
 Prp Fax: Not reported
 Material Spilled: OXIDES OF NITROGEN
 Quantity Spilled: 75
 Units: Pounds
 Amount Released to Water: 0
 Flag : 1
 Number Rep : 0
 Time Entered : / /
 Deaths: 0
 Injuries: 0
 Evacuation: Not reported
 Evacuation Number: 0
 Information From: Not reported
 Cause Info : UNKNOWN
 Responders : SOIL SAMPLES OR AREA WILL BE TAKEN ON MAY 7, 2004. CLEANUP WILL BEGIN
 AFTER RESULTS OF SAMPLES ARE RECEIVED.
 Responders Action : NRC, LOCAL FIRE & LEPC NOTIFIED
 Comments : PERIODIC RELEASES EVERY 2 WEEKS DURING CLEANING OF TANK. NITRIC ACID
 IS USED FOR CLEANING. NITROGEN OXIDES & SULFER OXIDES WERE RELEASED
 FROM THE ROOF DOWNSTREAM OF THE SCRUBBER. ESTIMATE 75 POUNDS OR LESS
 RELEASED.
 Additional : Not reported
 Caller Name : ASHLEY, ROBERT
 Confidential : No
 Caller Orgzn : MERIX CORPORATION
 Caller Address : 811 14TH STREET, SW
 LOVELAND, CO 80537
 Caller County : LARIMER
 Caller Tele : 970-203-6557--

206 MERIX CORP - LOVELAND OPERATION
 811 14TH ST SW BLDG C
 LOVELAND, CO 80537

RCRA-SQG 1001075812
 FINDS COR000002816

MAP FINDINGS
FOCUS MAP 15

Map ID Site Database(s) EPA ID Number

MERIX CORP - LOVELAND OPERATION (Continued)

1001075812

RCRAInfo:

Owner: MERIX CORPORATION
 (503) 359-9300
EPA ID: COR000002816
Contact: STEVE EDWARD
 (503) 992-4437

Classification: Small Quantity Generator
TSD Activities: Not reported

Violation Status: No violations found

FINDS:

Other Pertinent Environmental Activity Identified at Site:
AEROMETRIC INFORMATION RETRIEVAL SYSTEM/AIRS FACILITY SYSTEM
INTEGRATED COMPLIANCE INFORMATION SYSTEM
RESOURCE CONSERVATION AND RECOVERY ACT INFORMATION SYSTEM
TOXIC CHEMICAL RELEASE INVENTORY SYSTEM

207

**ALPINE #3
1260 14TH ST SW
LOVELAND, CO 80537**

**UST U003119423
 N/A**

UST:

Facility ID: 8947
Owner Name: ALPINE STATION
Owner Address: 3790 WADSWORTH BLVD
 WHEAT RIDGE, CO 80033
Owner ID: 18816
Tank ID: 23520
Tank Count: 14441
Tank Tag: '8947-1
Tank Type: UST
Facility Status: OPEN
Tank Owner: Not reported
Tank Capacity: 10000
Tank Chemical: Gasoline

Facility ID: 8947
Owner Name: ALPINE STATION
Owner Address: 3790 WADSWORTH BLVD
 WHEAT RIDGE, CO 80033
Owner ID: 18816
Tank ID: 23521
Tank Count: 14441
Tank Tag: '8947-2
Tank Type: UST
Facility Status: OPEN
Tank Owner: Not reported
Tank Capacity: 10000
Tank Chemical: Gasoline

MAP FINDINGS
FOCUS MAP 15

Map ID	Site	Database(s)	EPA ID Number
	ALPINE #3 (Continued)		U003119423
	Facility ID: 8947 Owner Name: ALPINE STATION Owner Address: 3790 WADSWORTH BLVD WHEAT RIDGE, CO 80033 Owner ID: 18816 Tank ID: 23522 Tank Count: 14441 Tank Tag: '8947-3 Tank Type: UST Facility Status: OPEN Tank Owner: Not reported Tank Capacity: 10000 Tank Chemical: Gasoline		
208	WATERPIK TECHNOLOGIES, INC. 609 14TH STREET LOVELAND, CO 80537	FINDS FTTS INSP	1006380554 110013320334
	FTTS Insp: Region: 08 Inspected Date: 05/28/2002 Insp Number: 2002052821422 2 Violation occurred: No Inspector: GOLDEN,DAVID Investigation Type: Specific Product Review Facility Function: Producer Investig Reason: Not reported Legislation Code: FIFRA Region: 03 Inspected Date: 02/05/2002 Insp Number: 20020205998 1 Violation occurred: Yes Inspector: GOWER Investigation Type: EPCRA, Data Quality, Federal Conducted Facility Function: Manufacturer Investig Reason: Not reported Legislation Code: EPCRA FINDS: Other Pertinent Environmental Activity Identified at Site: INTEGRATED COMPLIANCE INFORMATION SYSTEM NATIONAL COMPLIANCE DATABASE SYSTEM		
208	CDOT LOVELAND 2207 E HWY 402 LOVELAND, CO 80537	UST	U003240352 N/A

MAP FINDINGS
FOCUS MAP 15

Map ID	Site	Database(s)	EPA ID Number
--------	------	-------------	---------------

CDOT LOVELAND (Continued)

U003240352

UST:

Facility ID: 7737
 Owner Name: CDOT
 Owner Address: 4201 E ARKANSAS AVE RM 284
 DENVER, CO 80222
 Owner ID: 1255
 Tank ID: 20347
 Tank Count: 22615
 Tank Tag: '7737-1
 Tank Type: UST
 Facility Status: Not reported
 Tank Owner: Not reported
 Tank Capacity: 4136
 Tank Chemical: Gasoline

Facility ID: 7737
 Owner Name: CDOT
 Owner Address: 4201 E ARKANSAS AVE RM 284
 DENVER, CO 80222
 Owner ID: 1255
 Tank ID: 20348
 Tank Count: 22615
 Tank Tag: '7737-2
 Tank Type: UST
 Facility Status: Not reported
 Tank Owner: Not reported
 Tank Capacity: 4136
 Tank Chemical: 4 - Diesel

Facility ID: 7737
 Owner Name: CDOT
 Owner Address: 4201 E ARKANSAS AVE RM 284
 DENVER, CO 80222
 Owner ID: 1255
 Tank ID: 20349
 Tank Count: 22615
 Tank Tag: '7737-3
 Tank Type: UST
 Facility Status: Not reported
 Tank Owner: Not reported
 Tank Capacity: 4136
 Tank Chemical: Gasoline

209

**DIAMOND SHAMROCK 4134
 1401 S LINCOLN
 LOVELAND, CO 80537**

**LUST U003119699
 UST N/A
 CO TRUST**

LUST:

Log Date: 03/28/97
 Event ID: 840
 Status: Open

CO TRUST:

Facility ID: 9816
 RAP ID: 11288
 Payee Name: ULTRAMAR DIAMOND SHAMROCK
 Event ID : 840
 Petro Storage Tank Commission Date: Not reported

MAP FINDINGS
FOCUS MAP 15

Map ID Site Database(s) EPA ID Number

DIAMOND SHAMROCK 4134 (Continued)

U003119699

Facility ID: 9816
RAP ID: 5743
Payee Name: ULTRAMAR DIAMOND SHAMROCK
Event ID : 840
Petro Storage Tank Commission Date: Not reported

Facility ID: 9816
RAP ID: 4279
Payee Name: ULTRAMAR DIAMOND SHAMROCK
Event ID : 840
Petro Storage Tank Commission Date: Not reported

Facility ID: 9816
RAP ID: 10025
Payee Name: ULTRAMAR DIAMOND SHAMROCK
Event ID : 840
Petro Storage Tank Commission Date: Not reported

Facility ID: 9816
RAP ID: 7234
Payee Name: ULTRAMAR DIAMOND SHAMROCK
Event ID : 840
Petro Storage Tank Commission Date: Not reported

Facility ID: 9816
RAP ID: 3580
Payee Name: ULTRAMAR DIAMOND SHAMROCK
Event ID : 840
Petro Storage Tank Commission Date: 4/21/2000

Facility ID: 9816
RAP ID: 8688
Payee Name: ULTRAMAR DIAMOND SHAMROCK
Event ID : 840
Petro Storage Tank Commission Date: Not reported

Facility ID: 9816
RAP ID: 6477
Payee Name: ULTRAMAR DIAMOND SHAMROCK
Event ID : 840
Petro Storage Tank Commission Date: Not reported

Facility ID: 9816
RAP ID: 9535
Payee Name: ULTRAMAR DIAMOND SHAMROCK
Event ID : 840
Petro Storage Tank Commission Date: Not reported

Facility ID: 9816
RAP ID: 8697
Payee Name: ULTRAMAR DIAMOND SHAMROCK
Event ID : 840
Petro Storage Tank Commission Date: Not reported

Facility ID: 9816
RAP ID: 7747

MAP FINDINGS
FOCUS MAP 15

Map ID Site Database(s) EPA ID Number

DIAMOND SHAMROCK 4134 (Continued)

U003119699

Payee Name: ULTRAMAR DIAMOND SHAMROCK
Event ID : 840
Petro Storage Tank Commission Date: Not reported

UST:

Facility ID: 9816
Owner Name: TPI PETROLEUM INC
Owner Address: 6000 NW LOOP 1604
 SAN ANTONIO, TX 78269

Owner ID: 19028
Tank ID: 26214
Tank Count: 14441
Tank Tag: '9816-1
Tank Type: UST
Facility Status: OPEN
Tank Owner: Not reported
Tank Capacity: 8000
Tank Chemical: Gasoline

Facility ID: 9816
Owner Name: TPI PETROLEUM INC
Owner Address: 6000 NW LOOP 1604
 SAN ANTONIO, TX 78269

Owner ID: 19028
Tank ID: 26215
Tank Count: 14441
Tank Tag: '9816-2
Tank Type: UST
Facility Status: OPEN
Tank Owner: Not reported
Tank Capacity: 8000
Tank Chemical: Gasoline

Facility ID: 9816
Owner Name: TPI PETROLEUM INC
Owner Address: 6000 NW LOOP 1604
 SAN ANTONIO, TX 78269

Owner ID: 19028
Tank ID: 26216
Tank Count: 14441
Tank Tag: '9816-3
Tank Type: UST
Facility Status: OPEN
Tank Owner: Not reported
Tank Capacity: 8000
Tank Chemical: Gasoline

MAP FINDINGS
FOCUS MAP 15

Map ID	Site	Database(s)	EPA ID Number
	DIAMOND SHAMROCK 4134 (Continued)		U003119699
	Facility ID: 9816 Owner Name: TPI PETROLEUM INC Owner Address: 6000 NW LOOP 1604 SAN ANTONIO, TX 78269 Owner ID: 19028 Tank ID: 26217 Tank Count: 14441 Tank Tag: '9816-4 Tank Type: UST Facility Status: OPEN Tank Owner: Not reported Tank Capacity: 8000 Tank Chemical: Gasoline		
209	TOTAL PETROLEUM NUMBER 4134 1401 S LINCOLN LOVELAND, CO 80537 FINDS: Other Pertinent Environmental Activity Identified at Site: AEROMETRIC INFORMATION RETRIEVAL SYSTEM/AIRS FACILITY SYSTEM NATIONAL EMISSIONS INVENTORY	FINDS	1004447931 110001744907
209	LOVELAND EXCAVATING 1425 S LINCOLN AVE LOVELAND, CO 80537 UST: Facility ID: 8527 Owner Name: UNKNOWN #2 Owner Address: UNKNOWN ZIPCODE UNKNOWN, XX 99999 Owner ID: 17702 Tank ID: 22272 Tank Count: 22615 Tank Tag: '8527-1 Tank Type: UST Facility Status: Not reported Tank Owner: Not reported Tank Capacity: 6000 Tank Chemical: 4 - Diesel	UST	U003119282 N/A

MAP FINDINGS
FOCUS MAP 15

Map ID Site Database(s) EPA ID Number

LOVELAND EXCAVATING (Continued)

U003119282

Facility ID: 8527
Owner Name: UNKNOWN #2
Owner Address: UNKNOWN
 ZIPCODE UNKNOWN, XX 99999
Owner ID: 17702
Tank ID: 22273
Tank Count: 22615
Tank Tag: '8527-2
Tank Type: UST
Facility Status: Not reported
Tank Owner: Not reported
Tank Capacity: 6000
Tank Chemical: 4 - Diesel

Facility ID: 8527
Owner Name: UNKNOWN #2
Owner Address: UNKNOWN
 ZIPCODE UNKNOWN, XX 99999
Owner ID: 17702
Tank ID: 22274
Tank Count: 22615
Tank Tag: '8527-3
Tank Type: UST
Facility Status: Not reported
Tank Owner: Not reported
Tank Capacity: 1000
Tank Chemical: Gasoline

Facility ID: 8527
Owner Name: UNKNOWN #2
Owner Address: UNKNOWN
 ZIPCODE UNKNOWN, XX 99999
Owner ID: 17702
Tank ID: 22275
Tank Count: 22615
Tank Tag: '8527-4
Tank Type: UST
Facility Status: Not reported
Tank Owner: Not reported
Tank Capacity: 500
Tank Chemical: Gasoline

Facility ID: 8527
Owner Name: UNKNOWN #2
Owner Address: UNKNOWN
 ZIPCODE UNKNOWN, XX 99999
Owner ID: 17702
Tank ID: 22276
Tank Count: 22615
Tank Tag: '8527-5
Tank Type: UST
Facility Status: Not reported
Tank Owner: Not reported
Tank Capacity: 500
Tank Chemical: 6 - Used Oil (Waste Oil)

MAP FINDINGS
FOCUS MAP 15

Map ID	Site	Database(s)	EPA ID Number
210	AGILENT TECHNOLOGIES 815 SW 14TH ST LOVELAND, CO 80537 UST: Facility ID: 8227 Owner Name: AGILENT TECHNOLOGIES Owner Address: 4380 ZIEGLER RD FORT COLLINS, CO 80525 Owner ID: 5528 Tank ID: 21433 Tank Count: 22615 Tank Tag: '8227-1 Tank Type: UST Facility Status: Not reported Tank Owner: Not reported Tank Capacity: 1000 Tank Chemical: Gasoline Facility ID: 8227 Owner Name: AGILENT TECHNOLOGIES Owner Address: 4380 ZIEGLER RD FORT COLLINS, CO 80525 Owner ID: 5528 Tank ID: 21434 Tank Count: 22615 Tank Tag: '8227-2 Tank Type: UST Facility Status: Not reported Tank Owner: Not reported Tank Capacity: 6000 Tank Chemical: Gasoline Facility ID: 8227 Owner Name: AGILENT TECHNOLOGIES Owner Address: 4380 ZIEGLER RD FORT COLLINS, CO 80525 Owner ID: 5528 Tank ID: 21435 Tank Count: 22615 Tank Tag: '8227-3 Tank Type: UST Facility Status: Not reported Tank Owner: Not reported Tank Capacity: 12000 Tank Chemical: Gasoline	UST	U003240848 N/A

MAP FINDINGS
FOCUS MAP 15

Map ID	Site	Database(s)	EPA ID Number
--------	------	-------------	---------------

AGILENT TECHNOLOGIES (Continued)

U003240848

Facility ID: 8227
 Owner Name: AGILENT TECHNOLOGIES
 Owner Address: 4380 ZIEGLER RD
 FORT COLLINS, CO 80525
 Owner ID: 5528
 Tank ID: 21436
 Tank Count: 22615
 Tank Tag: '8227-4
 Tank Type: UST
 Facility Status: Not reported
 Tank Owner: Not reported
 Tank Capacity: 560
 Tank Chemical: Kerosene

Facility ID: 8227
 Owner Name: AGILENT TECHNOLOGIES
 Owner Address: 4380 ZIEGLER RD
 FORT COLLINS, CO 80525
 Owner ID: 5528
 Tank ID: 21437
 Tank Count: 22615
 Tank Tag: '8227-5
 Tank Type: UST
 Facility Status: Not reported
 Tank Owner: Not reported
 Tank Capacity: 280
 Tank Chemical: Kerosene

210

**R AND S FOOD AND GAS
 814 SW 14TH ST
 LOVELAND, CO 80537**

**UST U003663128
 N/A**

UST:
 Facility ID: 4494
 Owner Name: GURWAIL ATHWAL
 Owner Address: 814 14TH SW
 LOVELAND, CO 80537
 Owner ID: 18202
 Tank ID: 12645
 Tank Count: 14441
 Tank Tag: '4494-6
 Tank Type: UST
 Facility Status: OPEN
 Tank Owner: Not reported
 Tank Capacity: 10000
 Tank Chemical: Gasoline

MAP FINDINGS
FOCUS MAP 15

Map ID Site Database(s) EPA ID Number

R AND S FOOD AND GAS (Continued)

U003663128

Facility ID: 4494
Owner Name: GURWAIL ATHWAL
Owner Address: 814 14TH SW
LOVELAND, CO 80537
Owner ID: 18202
Tank ID: 12646
Tank Count: 14441
Tank Tag: '4494-7
Tank Type: UST
Facility Status: OPEN
Tank Owner: Not reported
Tank Capacity: 8000
Tank Chemical: Gasoline

Facility ID: 4494
Owner Name: GURWAIL ATHWAL
Owner Address: 814 14TH SW
LOVELAND, CO 80537
Owner ID: 18202
Tank ID: 12640
Tank Count: 22615
Tank Tag: '4494-1
Tank Type: UST
Facility Status: Not reported
Tank Owner: Not reported
Tank Capacity: 4000
Tank Chemical: Gasoline

Facility ID: 4494
Owner Name: GURWAIL ATHWAL
Owner Address: 814 14TH SW
LOVELAND, CO 80537
Owner ID: 18202
Tank ID: 12641
Tank Count: 22615
Tank Tag: '4494-2
Tank Type: UST
Facility Status: Not reported
Tank Owner: Not reported
Tank Capacity: 4000
Tank Chemical: Gasoline

Facility ID: 4494
Owner Name: GURWAIL ATHWAL
Owner Address: 814 14TH SW
LOVELAND, CO 80537
Owner ID: 18202
Tank ID: 12642
Tank Count: 22615
Tank Tag: '4494-3
Tank Type: UST
Facility Status: Not reported
Tank Owner: Not reported
Tank Capacity: 10000
Tank Chemical: Gasoline

MAP FINDINGS
FOCUS MAP 15

Map ID Site Database(s) EPA ID Number

R AND S FOOD AND GAS (Continued)

U003663128

Facility ID: 4494
 Owner Name: GURWAIL ATHWAL
 Owner Address: 814 14TH SW
 LOVELAND, CO 80537
 Owner ID: 18202
 Tank ID: 12643
 Tank Count: 22615
 Tank Tag: '4494-4
 Tank Type: UST
 Facility Status: Not reported
 Tank Owner: Not reported
 Tank Capacity: 4000
 Tank Chemical: Gasoline

Facility ID: 4494
 Owner Name: GURWAIL ATHWAL
 Owner Address: 814 14TH SW
 LOVELAND, CO 80537
 Owner ID: 18202
 Tank ID: 12644
 Tank Count: 22615
 Tank Tag: '4494-5
 Tank Type: UST
 Facility Status: Not reported
 Tank Owner: Not reported
 Tank Capacity: 560
 Tank Chemical: 6 - Used Oil (Waste Oil)

**211 LOVELAND RENTAL CENTER
 211 BARBERRY PL
 LOVELAND, CO 80537**

**AST U003967404
 N/A**

AST:
 Facility ID: 16867
 Owner ID: 19523
 Owner: LPG UNKNOWN OWNER
 Owner Address: DIVISION OF OIL & PUBLIC SAFETY

 DENVER, CO 80202
 Owner County: DENVER
 Capacity: 1200
 Tank ID: 36880
 Tank Owner: Not reported
 Tank Count: 14441
 Tank Tag: '16867-1
 Tank Contents: LPG
 Tank Type: LPG
 Facility Status: OPEN

MAP FINDINGS
FOCUS MAP 15

Map ID	Site	Database(s)	EPA ID Number
211	240 BARBERRY PLACE LOVELAND, CO 80537	CO ERNS	S105053652 N/A
	CO ERNS: Facility Id: 2001-152 Event Date: 05/04/2001 Time Entered Into System: 745 Date Entered Into System: 05/08/2001 Date Reported : 05/07/2001 Time Reported: Not reported National Response Center: Notified: No Number: Not reported Mile Post: Not reported Notified Name: Not reported Source of Spill: Highway Source Type: Not reported Report Taken By: JONES, JANET Medium Affected: Land Waterway Affected: Not reported Cause of Spill: Land, Unknown Responders: LARIMER COUNTY HEALTH FIRE DEPARTMENT Source Type: TRUCK Material Type: Not reported Prp Name: UNKNOWN Prp Contact: Not reported Prp Address: CO Prp County: Not reported Prp Phone: Not reported Prp Fax: Not reported Material Spilled: DIESEL Quantity Spilled: 0 Units: Unknown Unit Amount Released to Water: 0 Flag : 1 Number Rep : 0 Time Entered : / / Deaths: Not reported Injuries: Not reported Evacuation: Not reported Evacuation Number: 0 Information From: Not reported Cause Info : LEAKING TANK ON BACK OF TRUCK Responders : SOIL SAMPLES OR AREA WILL BE TAKEN ON MAY 7, 2004. CLEANUP WILL BEGIN AFTER RESULTS OF SAMPLES ARE RECEIVED. Responders Action : FIRE DEPARTMENT RESPONDED AND PUT DOWN BOOMS TO KEEP DIESEL OUT OF THE STORM SEWER. Comments : PRP WAS CUSTOMER THAT PULLED INTO THE PARKING LOT WITH A LEAKING TANK. Additional : Not reported Caller Name : SMITH, TERRY Confidential : No Caller Orgzn : COLLINS CASHWAY LUMBER Caller Address : 240 BARBERRY PLACE LOVELAND, CO 80537 Caller County : LARIMER Caller Tele : 970-669-6043 -		

MAP FINDINGS
FOCUS MAP 15

Map ID	Site	Database(s)	EPA ID Number
212	PLANTS N THINGS 1801 SOUTH LINCOLN LOVELAND, CO 80537	FTTS INSP	1008187356 N/A
	<p>FTTS Insp:</p> <p>Region: 08</p> <p>Inspected Date: 08/25/1988</p> <p>Insp Number: 198808252308 1</p> <p>Violation occurred: No</p> <p>Inspector: GLEBE</p> <p>Investigation Type: General Product Review</p> <p>Facility Function: Dealer</p> <p>Investig Reason: Not reported</p> <p>Legislation Code: FIFRA</p> <p>Region: 08</p> <p>Inspected Date: 08/25/1988</p> <p>Insp Number: 198808252308 2</p> <p>Violation occurred: No</p> <p>Inspector: GLEBE</p> <p>Investigation Type: Records Review</p> <p>Facility Function: Marketplace</p> <p>Investig Reason: Not reported</p> <p>Legislation Code: FIFRA</p> <p>Region: 08</p> <p>Inspected Date: 08/25/1988</p> <p>Insp Number: 198808252308 3</p> <p>Violation occurred: No</p> <p>Inspector: GLEBE</p> <p>Investigation Type: Use General Agriculture</p> <p>Facility Function: User</p> <p>Investig Reason: Not reported</p> <p>Legislation Code: FIFRA</p> <p>Region: 08</p> <p>Inspected Date: 08/25/1988</p> <p>Insp Number: 198808252308 4</p> <p>Violation occurred: No</p> <p>Inspector: GLEBE</p> <p>Investigation Type: Use General Agriculture</p> <p>Facility Function: Certified Commercial Applicator</p> <p>Investig Reason: Not reported</p> <p>Legislation Code: FIFRA</p>		
212	PLANTS AND THINGS 1801 SOUTH LINCOLN AVENUE LOVELAND, CO 80537	FINDS	1004445198 110011868684
	<p>FINDS:</p> <p>Other Pertinent Environmental Activity Identified at Site: NATIONAL COMPLIANCE DATABASE SYSTEM</p>		

MAP FINDINGS
FOCUS MAP 15

Map ID	Site	Database(s)	EPA ID Number
--------	------	-------------	---------------

213	LOVELAND GOOD SAMARITAN VILLAGE 2101 S GARFIELD AVE LOVELAND, CO 80537	LUST UST	U003302135 N/A
-----	---	---------------------	---------------------------

LUST:

Log Date: 06/04/98
Event ID: 6596
Status: Closed

UST:

Facility ID: 14494
Owner Name: EVANGELICAL LUTHERAN GOOD SAMARITAN SOCIETY
Owner Address: 4800 W 57TH ST
SIOUX FALLS, SD 57106
Owner ID: 2109
Tank ID: 32207
Tank Count: 14441
Tank Tag: '14494-2
Tank Type: UST
Facility Status: OPEN
Tank Owner: Not reported
Tank Capacity: 500
Tank Chemical: 4 - Diesel

Facility ID: 14494
Owner Name: EVANGELICAL LUTHERAN GOOD SAMARITAN SOCIETY
Owner Address: 4800 W 57TH ST
SIOUX FALLS, SD 57106
Owner ID: 2109
Tank ID: 32206
Tank Count: 22615
Tank Tag: '14494-1
Tank Type: UST
Facility Status: Not reported
Tank Owner: Not reported
Tank Capacity: 560
Tank Chemical: 4 - Diesel

214	CAMPION ACADEMY INDUSTRIES BLD 255 42ND ST S.W. LOVELAND, CO 80537	RCRA-SQG FINDS	1000600954 COD983789827
-----	---	---------------------------	------------------------------------

RCRAInfo:

Owner: CAMPION ACADEMY
(303) 667-5592
EPA ID: COD983789827
Contact: REGGIE LEACH
(303) 667-5592

Classification: Small Quantity Generator
TSD Activities: Not reported

Violation Status: No violations found

MAP FINDINGS
FOCUS MAP 15

Map ID	Site	Database(s)	EPA ID Number
	CAMPION ACADEMY INDUSTRIES BLD (Continued)		1000600954
	FINDS: Other Pertinent Environmental Activity Identified at Site: INTEGRATED COMPLIANCE INFORMATION SYSTEM NATIONAL COMPLIANCE DATABASE SYSTEM RESOURCE CONSERVATION AND RECOVERY ACT INFORMATION SYSTEM		
215	PSCO - CAMPION 850 42ND STREET SOUTHWEST LOVELAND, CO 80537	RCRA-SQG FINDS	1000404338 COD981544463
	RCRAInfo: Owner: PUBLIC SERVICE (999) 999-9999 EPA ID: COD981544463 Contact: Not reported Classification: Conditionally Exempt Small Quantity Generator TSD Activities: Not reported Violation Status: No violations found NY MANIFEST <p style="text-align: center;">Click this hyperlink while viewing on your computer to access additional NY MANIFEST detail in the EDR Site Report.</p>		
	FINDS: Other Pertinent Environmental Activity Identified at Site: RESOURCE CONSERVATION AND RECOVERY ACT INFORMATION SYSTEM		
216	SILVER STATE PLASTICS INCORPORATED 253 42ND STREET SOUTHWEST LOVELAND, CO 80539	RCRA-SQG FINDS UST	1000430634 COD007093560
	RCRAInfo: Owner: CORNFORTH JAMES W (999) 999-9999 EPA ID: COD007093560 Contact: JAMES-W. CORNFORTH (303) 667-5313 Classification: Conditionally Exempt Small Quantity Generator TSD Activities: Not reported Violation Status: No violations found		
	FINDS: Other Pertinent Environmental Activity Identified at Site: AEROMETRIC INFORMATION RETRIEVAL SYSTEM/AIRS FACILITY SYSTEM RESOURCE CONSERVATION AND RECOVERY ACT INFORMATION SYSTEM		

MAP FINDINGS
FOCUS MAP 15

Map ID	Site	Database(s)	EPA ID Number
	SILVER STATE PLASTICS INCORPORATED (Continued)		1000430634
	UST: Facility ID: 6159 Owner Name: ROCKY MOUNTAIN SEVENTH DAY ADVENTISTS Owner Address: 2520 S DOWNING ST DENVER, CO 80210 Owner ID: 4753 Tank ID: 16572 Tank Count: 22615 Tank Tag: '6159-1 Tank Type: UST Facility Status: Not reported Tank Owner: Not reported Tank Capacity: 2000 Tank Chemical: Gasoline		
216	SEVENTH DAY ADVENTIST ASSOC 225 SW 42ND #B LOVELAND, CO 80537	RCRA-SQG FINDS	1001075720 COR000001347
	RCRAInfo: Owner: SEVENTH DAY ADVENTIST ASSOC (303) 733-3771 EPA ID: COR000001347 Contact: TODD MEKELBURG (303) 442-6296 Classification: Small Quantity Generator TSD Activities: Not reported Violation Status: No violations found FINDS: Other Pertinent Environmental Activity Identified at Site: RESOURCE CONSERVATION AND RECOVERY ACT INFORMATION SYSTEM		
216	HMS RICHARDS ELEMENTARY SCHOOL 342 42ND STREET SOUTHWEST LOVELAND, CO 80537	FINDS	1004451540 110010669598
	FINDS: Other Pertinent Environmental Activity Identified at Site: INTEGRATED COMPLIANCE INFORMATION SYSTEM NATIONAL COMPLIANCE DATABASE SYSTEM		
216	HMS RICHARDS ELEM SCH 342 SW 42ND ST LOVELAND, CO 80537	FTTS INSP	1008181938 N/A
	FTTS: Case Number: Not reported Docket Number: A-VIII-87-59 Complaint Issued: 09/10/1987 Complaint Closed: 11/24/1987 Abatement Amount: 0		

MAP FINDINGS
FOCUS MAP 15

Map ID	Site	Database(s)	EPA ID Number
	HMS RICHARDS ELEM SCH (Continued)		1008181938
	Proposed Penalty: 1300 Final Assessment: 100 Final Order Date: / / Close Date: 11/24/1987 Violation: Asbestos, Inspect, Asbestos, Analysis, Asbestos, Sample FTTS Insp: Region: 08 Inspected Date: 04/21/1987 Insp Number: 19870421CO002 2 Violation occurred: Yes Inspector: TANDA Investigation Type: Section 6 Asbestos State Conducted Facility Function: User Investig Reason: Not reported Legislation Code: TSCA		
216	THE SEVENTH DAY ADVENTIST ASSOCIATION OF COLORADO 255 42ND STREET SOUTHWEST LOVELAND, CO 80537	FINDS	1006587014 110002459526
	FINDS: Other Pertinent Environmental Activity Identified at Site: AEROMETRIC INFORMATION RETRIEVAL SYSTEM/AIRS FACILITY SYSTEM		
217	CAMPION ACADEMY SW 42ND & ACADEMY DR LOVELAND, CO 80537	UST	U003122194 N/A
	UST: Facility ID: 7676 Owner Name: CAMPION ACADEMY Owner Address: SW 42ND & ACADEMY DR LOVELAND, CO 80537 Owner ID: 245 Tank ID: 20183 Tank Count: 22615 Tank Tag: '7676-1 Tank Type: UST Facility Status: Not reported Tank Owner: Not reported Tank Capacity: 6000 Tank Chemical: Gasoline		
217	CAMPION ACADEMY SW 42ND & ACADEMY DR LOVELAND, CO 80537	FTTS INSP	1008176580 N/A
	FTTS: Case Number: Not reported Docket Number: A-VIII-87-61 Complaint Issued: 09/10/1987 Complaint Closed: 12/22/1987 Abatement Amount: 0 Proposed Penalty: 6000		

MAP FINDINGS
FOCUS MAP 15

<u>Map ID</u>	<u>Site</u>	<u>Database(s)</u>	<u>EPA ID Number</u>
---------------	-------------	--------------------	----------------------

CAMPION ACADEMY (Continued)

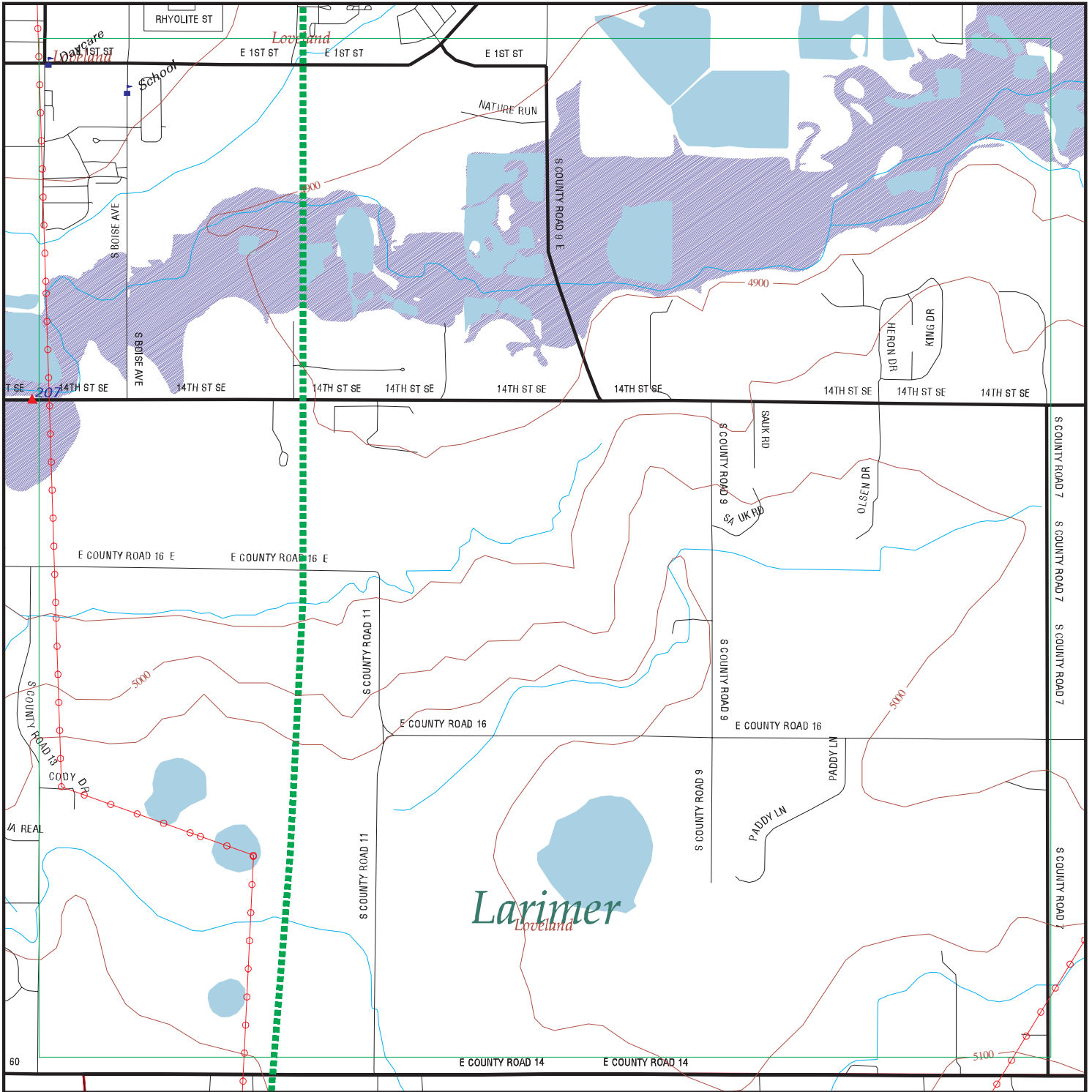
1008176580

Final Assessment:	500
Final Order Date:	/ /
Close Date:	12/22/1987
Violation:	Asbestos, Inspect
FTTS Insp:	
Region:	08
Inspected Date:	04/21/1987
Insp Number:	19870421CO002 1
Violation occurred:	Yes
Inspector:	TANDA
Investigation Type:	Section 6 Asbestos State Conducted
Facility Function:	User
Investig Reason:	Not reported
Legislation Code:	TSCA

FOCUS MAP 15 ORPHAN SUMMARY

City	EDR ID	Site Name	Site Address	Zip	Database(s)
LOVELAND	S103853339	GARTON OIL CO INC	814 SW 14TH ST	80537	LUST
LOVELAND	U003122034	NORTHLAKE PARK	29TH & TAFT AVE	80537	LUST, UST
LOVELAND	U003978294	COUNTRY MOUSE CAMPGROUND	RT 3 PO BOX 455	80537	AST
LOVELAND	1007281198	HMS RICHARD ELEM SCHOOL	342 SW 42ND AVENUE	80537	FTTS INSP
LOVELAND	1007091683	EPA CLEANUP	6503 HIGHWAY 60	80537	RCRA-SQG
LOVELAND	U003978256	AGLAND INC SERVICE STATION	HWY 87 & N GARFIELD	80537	AST
LOVELAND	U003240369	CEMETERY	1706 N CLEVELAND	80537	LUST, UST
LOVELAND	S102720447	LOVELAND HOUSING AUTHORITY	1059 N COLORADO BLVD	80537	LUST
LOVELAND	1004680393	VACANT PROPERTY	SE CORNER OF 8TH & HWY 287	80537	RCRA-SQG, FINDS
LOVELAND	1004678849	USBOR - POLE HILL POWERPLANT	11056 WEST COUNTY RD 18E PH	80537	RCRA-SQG, FINDS
LOVELAND	U003603368	SANDYS #2	5649 W CR HWY 34	80537	UST
LOVELAND	1007296502	THOMPSON SCHOOL DISTRICT R-2T	535 N DOUGLAS	80537	FTTS INSP
LOVELAND	S105684470	CITY OF LOVELAND, FIRE TRAINING GROUND	911 EMERGENCY LANE 5TH / RAILROAD	80537	LUST
LOVELAND	1004680091	WAL-MART #0953	3133 N GARFIELD	80537	RCRA-SQG, FINDS
LOVELAND	S106022635	HOME STATE BANK	GLADE RD / HWY 34 LOVELAND	80537	CO TRUST
LOVELAND	1003877818	UHLMAN DUMP	7143 E. HIGHWAY 402	80537	CERC-NFRAP
LOVELAND	1003877821	ANDERSON DUMP	4500 E. HIGHWAY 402	80537	CERC-NFRAP
LOVELAND	1006932046	NO RESPECT DRUMS	6503 E. HIGHWAY 60	80537	CERC-NFRAP
LOVELAND	1007291301	RABBIT SHADOW FARM	2880 EAST HIGHWAY	80537	FTTS INSP
LOVELAND	1007291302	RABBIT SHADOW FARMS	2880 E. HIGHWAY 402	80537	FTTS INSP
LOVELAND	1004679538	COLORADO DEPT OF TRANS - LOVELAND	2207 EAST HWY 402	80537	RCRA-SQG, FINDS
LOVELAND	S103853402	TOTAL #2743	6150 E HWY 34	80537	LUST
LOVELAND	S104660330	LARIMER COUNTY SHOP	2205 E HWY 402	80537	LUST, AST
LOVELAND	S105567494	LOVELAND COUNTRY STORE	5518 E HWY 34	80537	LUST
LOVELAND	S105567690	TRANS-WESTERN EXPRESS LTD	8906 E HWY 34	80537	LUST
LOVELAND	U003241037	LOVELAND COUNTRY STORE	5518 US HWY 34 E	80537	LUST, UST, CO TRUST
LOVELAND	U003663156	DIAMOND SHAMROCK 4133	6150 E HWY 34	80537	LUST, UST, CO TRUST
LOVELAND	U003967311	BIG RED RV	1550 W HWY 34	80537	AST
LOVELAND	U003967842	RIVERVIEW RV PARK & CAMPGROUND	7806 W HWY 34	80537	AST
LOVELAND	U003967885	PHILLIPS 66 PROPANE	900 E HWY 402	80537	AST
LOVELAND	S106487625	MINI MART #930	1039 S LINCOLN ST LOVELAND	80537	CO TRUST
LOVELAND	U003119602	CENEX EXPRESS	805 LINCOLN	80537	UST, CO TRUST
LOVELAND	S105567657	COASTAL MART #1239	805 E LINCOLN	80537	LUST
LOVELAND	U003123476	GETHMANN CONSTRUCTION CO	300 N MADISON AVE	80537	LUST, UST
LOVELAND	U003977835	MILES PROPANE	1930 14TH ST	80537	AST
LOVELAND	U003517751	LOVELAND STEAM LAUNDRY	403 4TH ST	80537	LUST, UST
LOVELAND	U003977660	VACANT LOT	110 42ND ST	80537	LUST, UST
LOVELAND	S102052082	CAMPION ACADEMY	253 42ND SW ST LOVELAND	80537	LUST, CO TRUST
LOVELAND	1004679603	RON GROB COMPANY	8466 EAST US HWY 34	80537	RCRA-SQG, FINDS
LOVELAND	1004680679	MOTOR SPORTS WAREHOUSE	160 S W 2ND ST	80537	RCRA-SQG, FINDS
LOVELAND	1007690220	N. CO. WATER CONSERV. HQ	1250N WILSON, 2300 W EISENHOWER	80537	FINDS, VCP

Focus Map 16



EDR DataMap™ - Environmental Atlas™

287 Corridor-N I-25 EIS

Legend

- | | | | | |
|--------------------|-------------------------|-------------|-------------------|--------------|
| Roads | Waterways | Powerlines | Water | Listed Sites |
| Major Roads | Railroads | Pipelines | Superfund Sites | |
| Contour Lines | Study Boundary | Fault Lines | Federal DOD Sites | |
| 100-Yr Flood Zones | Indian Reservations BIA | | | |

Copyright © 2005 EDR, Inc. © 2004 GDT, Inc. Rel. 07/2004. All Rights Reserved.



Scale in Miles

FOCUS MAP 16 SUMMARY

<u>Database</u>	<u>Total Plotted</u>
<u>FEDERAL ASTM STANDARD</u>	
NPL	0
Proposed NPL	0
CERCLIS	0
CERC-NFRAP	0
CORRACTS	0
RCRA TSD	0
RCRA Lg. Quan. Gen.	0
RCRA Sm. Quan. Gen.	0
ERNS	0
<u>STATE ASTM STANDARD</u>	
State Haz. Waste	N/A
State Landfill	0
LUST	0
CO TRUST	0
UST	1
INDIAN UST	0
INDIAN LUST	0
VCP	0
<u>FEDERAL ASTM SUPPLEMENTAL</u>	
CONSENT	0
ROD	0
Delisted NPL	0
FINDS	0
HMIRS	0
MLTS	0
MINES	0
NPL Liens	0
PADS	0
US ENG CONTROLS	0
DOD	0
INDIAN RESERV	0
FUDS	0
ODI	0
UMTRA	0
RAATS	0
TRIS	0
TSCA	0
SSTS	0
FTTS	0
<u>STATE OR LOCAL ASTM SUPPLEMENTAL</u>	
Historical Landfill	0

FOCUS MAP 16 SUMMARY

<u>Database</u>	<u>Total Plotted</u>
AST	0
CO ERNS	0
Methane Site	0
UMTRA	0
CDL	0
DRYCLEANERS	0
Methane Investigation	0
 <u>EDR PROPRIETARY HISTORICAL DATABASES</u>	
Coal Gas	0
 <u>BROWNFIELDS DATABASES</u>	
US BROWNFIELDS	0
US INST CONTROL	0
AUL	0
VCP	0

NOTES:

Sites may be listed in more than one database

N/A = This State does not maintain a SHWS list. See the Federal CERCLIS list.

MAP FINDINGS
FOCUS MAP 16

Map ID Site Database(s) EPA ID Number

Coal Gas Site Search: No site was found in a search of Real Property Scan's ENVIROHAZ database.

207 ALPINE #3 UST U003119423
1260 14TH ST SW N/A
LOVELAND, CO 80537

UST:

Facility ID: 8947
Owner Name: ALPINE STATION
Owner Address: 3790 WADSWORTH BLVD
WHEAT RIDGE, CO 80033
Owner ID: 18816
Tank ID: 23520
Tank Count: 14441
Tank Tag: '8947-1
Tank Type: UST
Facility Status: OPEN
Tank Owner: Not reported
Tank Capacity: 10000
Tank Chemical: Gasoline

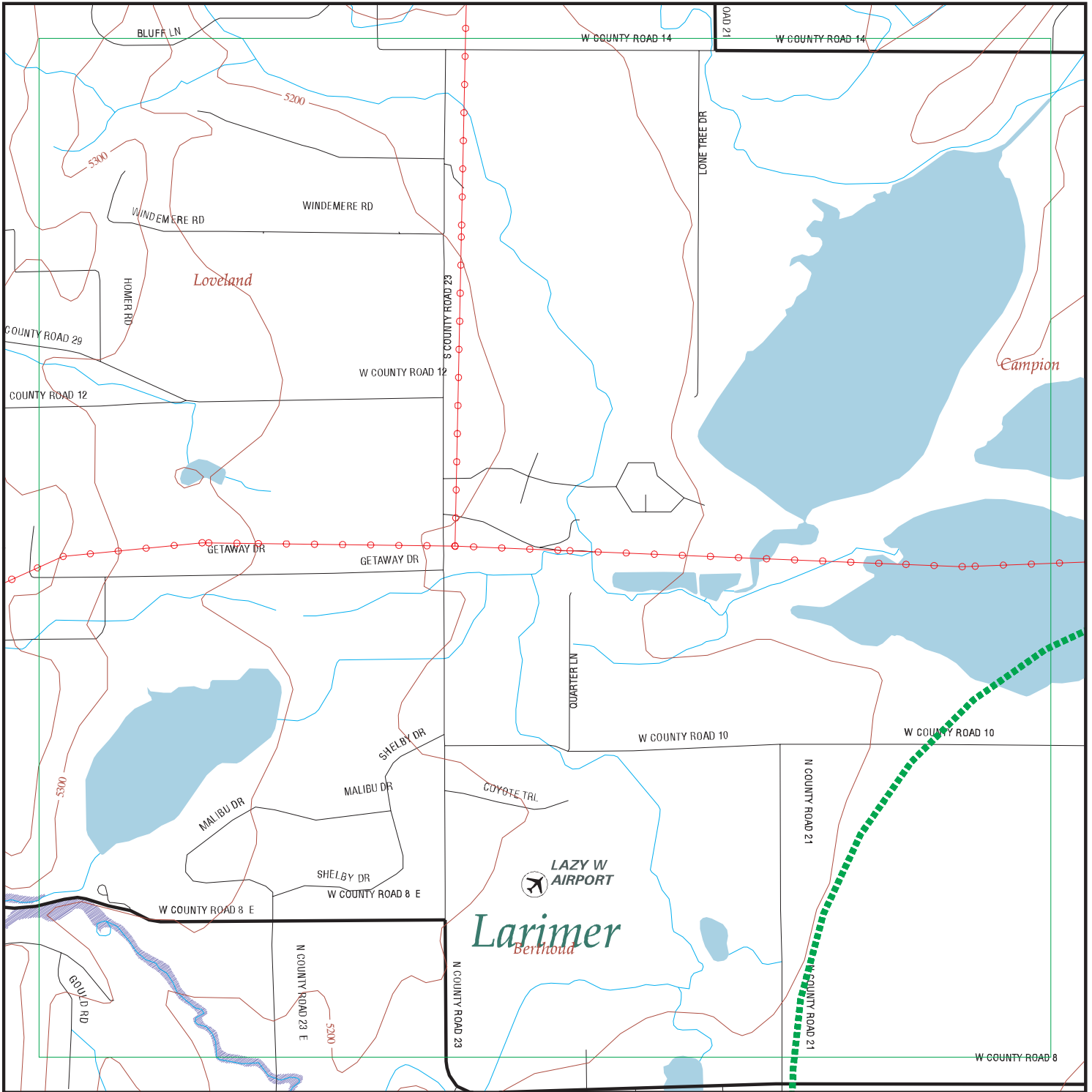
Facility ID: 8947
Owner Name: ALPINE STATION
Owner Address: 3790 WADSWORTH BLVD
WHEAT RIDGE, CO 80033
Owner ID: 18816
Tank ID: 23521
Tank Count: 14441
Tank Tag: '8947-2
Tank Type: UST
Facility Status: OPEN
Tank Owner: Not reported
Tank Capacity: 10000
Tank Chemical: Gasoline

Facility ID: 8947
Owner Name: ALPINE STATION
Owner Address: 3790 WADSWORTH BLVD
WHEAT RIDGE, CO 80033
Owner ID: 18816
Tank ID: 23522
Tank Count: 14441
Tank Tag: '8947-3
Tank Type: UST
Facility Status: OPEN
Tank Owner: Not reported
Tank Capacity: 10000
Tank Chemical: Gasoline

FOCUS MAP 16 ORPHAN SUMMARY

City	EDR ID	Site Name	Site Address	Zip	Database(s)
LOVELAND	S103853339	GARTON OIL CO INC	814 SW 14TH ST	80537	LUST
LOVELAND	U003978294	COUNTRY MOUSE CAMPGROUND	RT 3 PO BOX 455	80537	AST
LOVELAND	1007091683	EPA CLEANUP	6503 HIGHWAY 60	80537	RCRA-SQG
LOVELAND	U003978256	AGLAND INC SERVICE STATION	HWY 87 & N GARFIELD	80537	AST
LOVELAND	1004680393	VACANT PROPERTY	SE CORNER OF 8TH & HWY 287	80537	RCRA-SQG, FINDS
LOVELAND	1004678849	USBOR - POLE HILL POWERPLANT	11056 WEST COUNTY RD 18E PH	80537	RCRA-SQG, FINDS
LOVELAND	U003603368	SANDYS #2	5649 W CR HWY 34	80537	UST
LOVELAND	S106022635	HOME STATE BANK	GLADE RD / HWY 34 LOVELAND	80537	CO TRUST
LOVELAND	1003877818	UHLMAN DUMP	7143 E. HIGHWAY 402	80537	CERC-NFRAP
LOVELAND	1003877821	ANDERSON DUMP	4500 E. HIGHWAY 402	80537	CERC-NFRAP
LOVELAND	1006932046	NO RESPECT DRUMS	6503 E. HIGHWAY 60	80537	CERC-NFRAP
LOVELAND	1007291301	RABBIT SHADOW FARM	2880 EAST HIGHWAY	80537	FTTS INSP
LOVELAND	1007291302	RABBIT SHADOW FARMS	2880 E. HIGHWAY 402	80537	FTTS INSP
LOVELAND	1004679538	COLORADO DEPT OF TRANS - LOVELAND	2207 EAST HWY 402	80537	RCRA-SQG, FINDS
LOVELAND	S103853402	TOTAL #2743	6150 E HWY 34	80537	LUST
LOVELAND	S104660330	LARIMER COUNTY SHOP	2205 E HWY 402	80537	LUST, AST
LOVELAND	S105567494	LOVELAND COUNTRY STORE	5518 E HWY 34	80537	LUST
LOVELAND	S105567690	TRANS-WESTERN EXPRESS LTD	8906 E HWY 34	80537	LUST
LOVELAND	U003241037	LOVELAND COUNTRY STORE	5518 US HWY 34 E	80537	LUST, UST, CO TRUST
LOVELAND	U003663156	DIAMOND SHAMROCK 4133	6150 E HWY 34	80537	LUST, UST, CO TRUST
LOVELAND	U003967311	BIG RED RV	1550 W HWY 34	80537	AST
LOVELAND	U003967842	RIVERVIEW RV PARK & CAMPGROUND	7806 W HWY 34	80537	AST
LOVELAND	U003967885	PHILLIPS 66 PROPANE	900 E HWY 402	80537	AST
LOVELAND	U003123476	GETHMANN CONSTRUCTION CO	300 N MADISON AVE	80537	LUST, UST
LOVELAND	U003977835	MILES PROPANE	1930 14TH ST	80537	AST
LOVELAND	U003517751	LOVELAND STEAM LAUNDRY	403 4TH ST	80537	LUST, UST
LOVELAND	1004679603	RON GROB COMPANY	8466 EAST US HWY 34	80537	RCRA-SQG, FINDS
LOVELAND	1004680679	MOTOR SPORTS WAREHOUSE	160 S W 2ND ST	80537	RCRA-SQG, FINDS

Focus Map 17



EDR DataMap™ - Environmental Atlas™

287 Corridor-N I-25 EIS

Legend

- | | | | | |
|--------------------|-------------------------|-------------|-------------------|--------------|
| Roads | Waterways | Powerlines | Water | Listed Sites |
| Major Roads | Railroads | Pipelines | Superfund Sites | |
| Contour Lines | Study Boundary | Fault Lines | Federal DOD Sites | |
| 100-Yr Flood Zones | Indian Reservations BIA | | | |

Copyright © 2005 EDR, Inc. © 2004 GDT, Inc. Ref. 07/2004. All Rights Reserved.

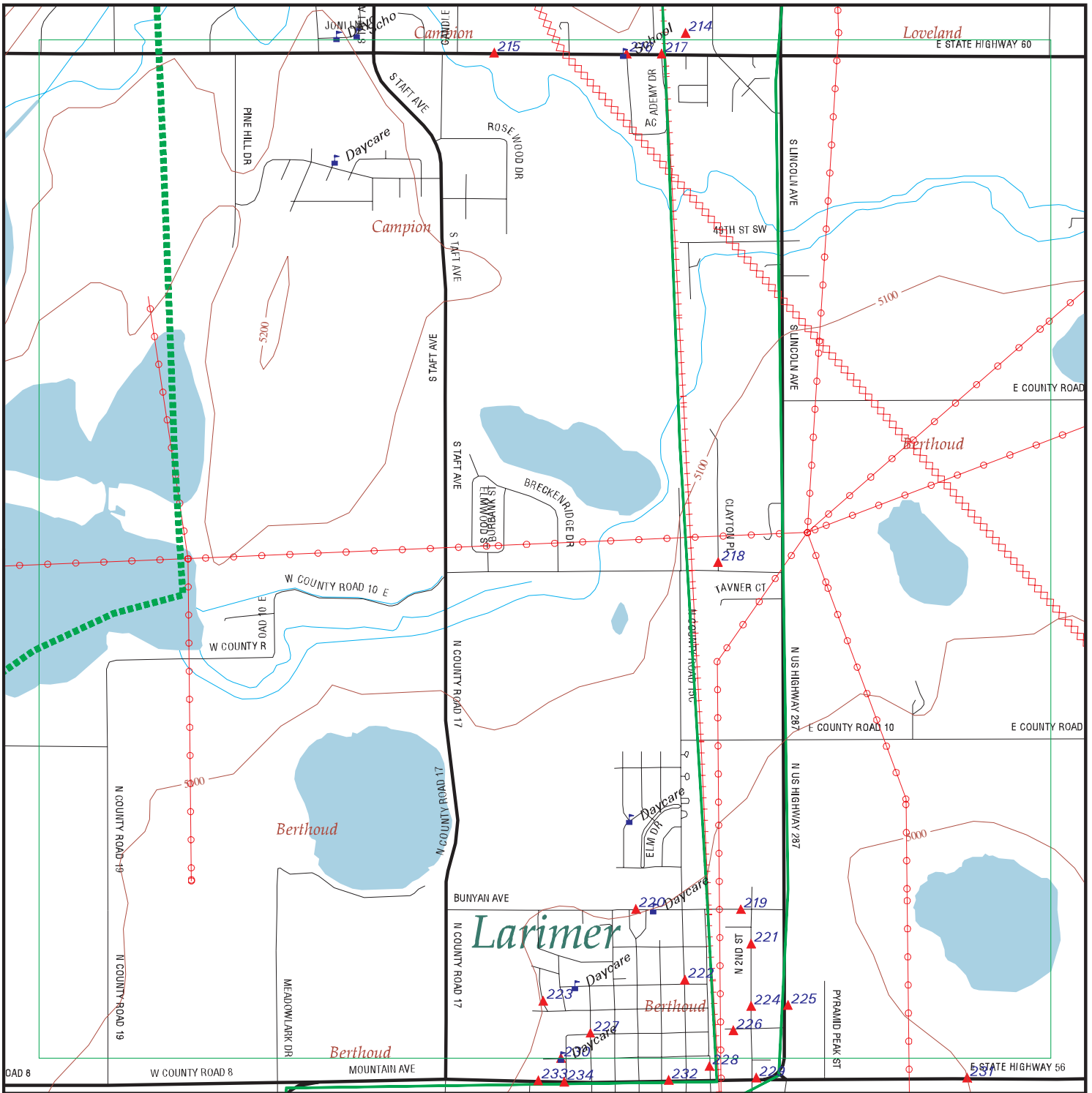
Scale in Miles



FOCUS MAP 17 ORPHAN SUMMARY

City	EDR ID	Site Name	Site Address	Zip	Database(s)
BERTHOUD	1001616972	KWIK KORNER INC	437 HWY 287	80513	UST, CO TRUST, AST
BERTHOUD	S106554148	BERTHOUD TRANSFER STATION	20400 WCR 1	80513	SWF/LF
LOVELAND	U003978294	COUNTRY MOUSE CAMPGROUND	RT 3 PO BOX 455	80537	AST
LOVELAND	1007091683	EPA CLEANUP	6503 HIGHWAY 60	80537	RCRA-SQG
LOVELAND	U003978256	AGLAND INC SERVICE STATION	HWY 87 & N GARFIELD	80537	AST
LOVELAND	1004680393	VACANT PROPERTY	SE CORNER OF 8TH & HWY 287	80537	RCRA-SQG, FINDS
LOVELAND	1004678849	USBOR - POLE HILL POWERPLANT	11056 WEST COUNTY RD 18E PH	80537	RCRA-SQG, FINDS
LOVELAND	U003603368	SANDYS #2	5649 W CR HWY 34	80537	UST
LOVELAND	S106022635	HOME STATE BANK	GLADE RD / HWY 34 LOVELAND	80537	CO TRUST
LOVELAND	1003877818	UHLMAN DUMP	7143 E. HIGHWAY 402	80537	CERC-NFRAP
LOVELAND	1003877821	ANDERSON DUMP	4500 E. HIGHWAY 402	80537	CERC-NFRAP
LOVELAND	1006932046	NO RESPECT DRUMS	6503 E. HIGHWAY 60	80537	CERC-NFRAP
LOVELAND	1007291301	RABBIT SHADOW FARM	2880 EAST HIGHWAY	80537	FTTS INSP
LOVELAND	1007291302	RABBIT SHADOW FARMS	2880 E. HIGHWAY 402	80537	FTTS INSP
LOVELAND	1004679538	COLORADO DEPT OF TRANS - LOVELAND	2207 EAST HWY 402	80537	RCRA-SQG, FINDS
LOVELAND	S103853402	TOTAL #2743	6150 E HWY 34	80537	LUST
LOVELAND	S104660330	LARIMER COUNTY SHOP	2205 E HWY 402	80537	LUST, AST
LOVELAND	S105567494	LOVELAND COUNTRY STORE	5518 E HWY 34	80537	LUST
LOVELAND	S105567690	TRANS-WESTERN EXPRESS LTD	8906 E HWY 34	80537	LUST
LOVELAND	U003241037	LOVELAND COUNTRY STORE	5518 US HWY 34 E	80537	LUST, UST, CO TRUST
LOVELAND	U003663156	DIAMOND SHAMROCK 4133	6150 E HWY 34	80537	LUST, UST, CO TRUST
LOVELAND	U003967311	BIG RED RV	1550 W HWY 34	80537	AST
LOVELAND	U003967842	RIVERVIEW RV PARK & CAMPGROUND	7806 W HWY 34	80537	AST
LOVELAND	U003967885	PHILLIPS 66 PROPANE	900 E HWY 402	80537	AST
LOVELAND	1004679603	RON GROB COMPANY	8466 EAST US HWY 34	80537	RCRA-SQG, FINDS

Focus Map 18



EDR DataMap™ - Environmental Atlas™

287 Corridor-N I-25 EIS

Legend

- | | | | | |
|--------------------|-------------------------|-------------|-------------------|--------------|
| Roads | Waterways | Powerlines | Water | Listed Sites |
| Major Roads | Railroads | Pipelines | Superfund Sites | |
| Contour Lines | Study Boundary | Fault Lines | Federal DOD Sites | |
| 100-Yr Flood Zones | Indian Reservations BIA | | | |



Scale in Miles

FOCUS MAP 18 SUMMARY

<u>Database</u>	<u>Total Plotted</u>
<u>FEDERAL ASTM STANDARD</u>	
NPL	0
Proposed NPL	0
CERCLIS	0
CERC-NFRAP	0
CORRACTS	0
RCRA TSD	0
RCRA Lg. Quan. Gen.	0
RCRA Sm. Quan. Gen.	14
ERNS	0
<u>STATE ASTM STANDARD</u>	
State Haz. Waste	N/A
State Landfill	0
LUST	4
CO TRUST	1
UST	11
INDIAN UST	0
INDIAN LUST	0
VCP	0
<u>FEDERAL ASTM SUPPLEMENTAL</u>	
CONSENT	0
ROD	0
Delisted NPL	0
FINDS	27
HMIRS	1
MLTS	0
MINES	0
NPL Liens	0
PADS	0
US ENG CONTROLS	0
DOD	0
INDIAN RESERV	0
FUDS	0
ODI	0
UMTRA	0
RAATS	0
TRIS	0
TSCA	0
SSTS	0
FTTS	2
<u>STATE OR LOCAL ASTM SUPPLEMENTAL</u>	
Historical Landfill	0

FOCUS MAP 18 SUMMARY

<u>Database</u>	<u>Total Plotted</u>
AST	4
CO ERNS	0
Methane Site	0
UMTRA	0
CDL	0
DRYCLEANERS	0
Methane Investigation	0
 <u>EDR PROPRIETARY HISTORICAL DATABASES</u>	
Coal Gas	0
 <u>BROWNFIELDS DATABASES</u>	
US BROWNFIELDS	0
US INST CONTROL	0
AUL	0
VCP	0

NOTES:

Sites may be listed in more than one database

N/A = This State does not maintain a SHWS list. See the Federal CERCLIS list.

MAP FINDINGS
FOCUS MAP 18

Map ID	Site	Database(s)	EPA ID Number
--------	------	-------------	---------------

Coal Gas Site Search: No site was found in a search of Real Property Scan's ENVIROHAZ database.

214	CAMPION ACADEMY INDUSTRIES BLD 255 42ND ST S.W. LOVELAND, CO 80537	RCRA-SQG FINDS	1000600954 COD983789827
-----	---	---------------------------	------------------------------------

RCRAInfo:

Owner: CAMPION ACADEMY
(303) 667-5592

EPA ID: COD983789827

Contact: REGGIE LEACH
(303) 667-5592

Classification: Small Quantity Generator
TSDF Activities: Not reported

Violation Status: No violations found

FINDS:

Other Pertinent Environmental Activity Identified at Site:
INTEGRATED COMPLIANCE INFORMATION SYSTEM
NATIONAL COMPLIANCE DATABASE SYSTEM
RESOURCE CONSERVATION AND RECOVERY ACT INFORMATION SYSTEM

215	PSCO - CAMPION 850 42ND STREET SOUTHWEST LOVELAND, CO 80537	RCRA-SQG FINDS	1000404338 COD981544463
-----	--	---------------------------	------------------------------------

RCRAInfo:

Owner: PUBLIC SERVICE
(999) 999-9999

EPA ID: COD981544463

Contact: Not reported

Classification: Conditionally Exempt Small Quantity Generator
TSDF Activities: Not reported

Violation Status: No violations found

NY MANIFEST

[Click this hyperlink](#) while viewing on your computer to access additional NY MANIFEST detail in the EDR Site Report.

FINDS:

Other Pertinent Environmental Activity Identified at Site:
RESOURCE CONSERVATION AND RECOVERY ACT INFORMATION SYSTEM

216	SILVER STATE PLASTICS INCORPORATED 253 42ND STREET SOUTHWEST LOVELAND, CO 80539	RCRA-SQG FINDS UST	1000430634 COD007093560
-----	--	-----------------------------------	------------------------------------

MAP FINDINGS
FOCUS MAP 18

Map ID Site Database(s) EPA ID Number

SILVER STATE PLASTICS INCORPORATED (Continued)

1000430634

RCRAInfo:

Owner: CORNFORTH JAMES W
 (999) 999-9999

EPA ID: COD007093560

Contact: JAMES-W. CORNFORTH
 (303) 667-5313

Classification: Conditionally Exempt Small Quantity Generator
TSDF Activities: Not reported

Violation Status: No violations found

FINDS:

Other Pertinent Environmental Activity Identified at Site:
AEROMETRIC INFORMATION RETRIEVAL SYSTEM/AIRS FACILITY SYSTEM
RESOURCE CONSERVATION AND RECOVERY ACT INFORMATION SYSTEM

UST:

Facility ID: 6159
Owner Name: ROCKY MOUNTAIN SEVENTH DAY ADVENTISTS
Owner Address: 2520 S DOWNING ST
 DENVER, CO 80210
Owner ID: 4753
Tank ID: 16572
Tank Count: 22615
Tank Tag: '6159-1
Tank Type: UST
Facility Status: Not reported
Tank Owner: Not reported
Tank Capacity: 2000
Tank Chemical: Gasoline

216

**SEVENTH DAY ADVENTIST ASSOC
225 SW 42ND #B
LOVELAND, CO 80537**

**RCRA-SQG 1001075720
FINDS COR000001347**

RCRAInfo:

Owner: SEVENTH DAY ADVENTIST ASSOC
 (303) 733-3771

EPA ID: COR000001347

Contact: TODD MEKELBURG
 (303) 442-6296

Classification: Small Quantity Generator
TSDF Activities: Not reported

Violation Status: No violations found

FINDS:

Other Pertinent Environmental Activity Identified at Site:
RESOURCE CONSERVATION AND RECOVERY ACT INFORMATION SYSTEM

MAP FINDINGS
FOCUS MAP 18

Map ID	Site	Database(s)	EPA ID Number
216	HMS RICHARDS ELEMENTARY SCHOOL 342 42ND STREET SOUTHWEST LOVELAND, CO 80537	FINDS	1004451540 110010669598
	FINDS: Other Pertinent Environmental Activity Identified at Site: INTEGRATED COMPLIANCE INFORMATION SYSTEM NATIONAL COMPLIANCE DATABASE SYSTEM		
216	HMS RICHARDS ELEM SCH 342 SW 42ND ST LOVELAND, CO 80537	FTTS INSP	1008181938 N/A
	FTTS: Case Number: Not reported Docket Number: A-VIII-87-59 Complaint Issued: 09/10/1987 Complaint Closed: 11/24/1987 Abatement Amount: 0 Proposed Penalty: 1300 Final Assessment: 100 Final Order Date: / / Close Date: 11/24/1987 Violation: Asbestos, Inspect, Asbestos, Analysis, Asbestos, Sample FTTS Insp: Region: 08 Inspected Date: 04/21/1987 Insp Number: 19870421CO002 2 Violation occurred: Yes Inspector: TANDA Investigation Type: Section 6 Asbestos State Conducted Facility Function: User Investig Reason: Not reported Legislation Code: TSCA		
216	THE SEVENTH DAY ADVENTIST ASSOCIATION OF COLORADO 255 42ND STREET SOUTHWEST LOVELAND, CO 80537	FINDS	1006587014 110002459526
	FINDS: Other Pertinent Environmental Activity Identified at Site: AEROMETRIC INFORMATION RETRIEVAL SYSTEM/AIRS FACILITY SYSTEM		
217	CAMPION ACADEMY SW 42ND & ACADEMY DR LOVELAND, CO 80537	UST	U003122194 N/A

MAP FINDINGS
FOCUS MAP 18

Map ID	Site	Database(s)	EPA ID Number
--------	------	-------------	---------------

CAMPION ACADEMY (Continued)

U003122194

UST:

Facility ID: 7676
 Owner Name: CAMPION ACADEMY
 Owner Address: SW 42ND & ACADEMY DR
 LOVELAND, CO 80537
 Owner ID: 245
 Tank ID: 20183
 Tank Count: 22615
 Tank Tag: '7676-1
 Tank Type: UST
 Facility Status: Not reported
 Tank Owner: Not reported
 Tank Capacity: 6000
 Tank Chemical: Gasoline

217

**CAMPION ACADEMY
 SW 42ND & ACADEMY DR
 LOVELAND, CO 80537**

**FTTS INSP 1008176580
 N/A**

FTTS:

Case Number: Not reported
 Docket Number: A-VIII-87-61
 Complaint Issued: 09/10/1987
 Complaint Closed: 12/22/1987
 Abatement Amount: 0
 Proposed Penalty: 6000
 Final Assessment: 500
 Final Order Date: / /
 Close Date: 12/22/1987
 Violation: Asbestos, Inspect

FTTS Insp:

Region: 08
 Inspected Date: 04/21/1987
 Insp Number: 19870421CO002 1
 Violation occurred: Yes
 Inspector: TANDA
 Investigation Type: Section 6 Asbestos State Conducted
 Facility Function: User
 Investig Reason: Not reported
 Legislation Code: TSCA

218

**CHAMPION HOME BUILDERS CO
 2221 CLAYTON LN
 BERTHOUD, CO 80513**

**UST U003120032
 N/A**

MAP FINDINGS
FOCUS MAP 18

Map ID	Site	Database(s)	EPA ID Number
	CHAMPION HOME BUILDERS CO (Continued)		U003120032
	UST: Facility ID: 11156 Owner Name: CHAMPION HOME BUILDERS Owner Address: 2221 CLAYTON LN BERTHOUD, CO 80513 Owner ID: 908 Tank ID: 30569 Tank Count: 22615 Tank Tag: '11156-1 Tank Type: UST Facility Status: Not reported Tank Owner: Not reported Tank Capacity: 500 Tank Chemical: Gasoline		
218	SUMMIT CREST HOMES 2221 CLAYTON LANE BERTHOUD, CO 80513	FINDS	1005491611 110007240501
	FINDS: Other Pertinent Environmental Activity Identified at Site: AEROMETRIC INFORMATION RETRIEVAL SYSTEM/AIRS FACILITY SYSTEM NATIONAL EMISSIONS INVENTORY		
219	K AND K PAINTING INCORPORATED 245 BUNYAN AVENUE BERTHOUD, CO 80513	FINDS	1006561065 110002008899
	FINDS: Other Pertinent Environmental Activity Identified at Site: AEROMETRIC INFORMATION RETRIEVAL SYSTEM/AIRS FACILITY SYSTEM NATIONAL EMISSIONS INVENTORY		
219	ALUMATEK INC 220 BUNYAN AVE BERTHOUD, CO 80513	RCRA-SQG FINDS	1000429399 COD982592461
	RCRAInfo: Owner: JACK C. AND DONNA JEAN WHEELER (303) 652-2729 EPA ID: COD982592461 Contact: JACK WHEELER (303) 652-2729 Classification: Small Quantity Generator TSDF Activities: Not reported		

MAP FINDINGS
FOCUS MAP 18

Map ID	Site	Database(s)	EPA ID Number
--------	------	-------------	---------------

ALUMATEK INC (Continued)

1000429399

Violation Status: Violations exist

Regulation Violated:	Not reported
Area of Violation:	GENERATOR-ALL REQUIREMENTS (OVERSIGHT)
Date Violation Determined:	02/22/1990
Actual Date Achieved Compliance:	02/04/1991
Enforcement Action:	WRITTEN INFORMAL
Enforcement Action Date:	05/07/1990
Penalty Type:	Not reported

There are 1 violation record(s) reported at this site:

<u>Evaluation</u>	<u>Area of Violation</u>	<u>Date of Compliance</u>
Compliance Evaluation Inspection	GENERATOR-ALL REQUIREMENTS (OVERSIGHT)	19910204

FINDS:

Other Pertinent Environmental Activity Identified at Site:
RESOURCE CONSERVATION AND RECOVERY ACT INFORMATION SYSTEM

219

**BERTHOUD SCREW MACHINE PRODUCTS
210 BUNYAN AVE
BERTHOUD, CO 80513**

**RCRA-SQG 1000886394
FINDS CO0000195164**

RCRAInfo:

Owner: BP CAPITAL CORPORATION
(970) 532-2664
EPA ID: CO0000195164
Contact: Not reported

Classification: Conditionally Exempt Small Quantity Generator
TSD Activities: Not reported

Violation Status: Violations exist

Regulation Violated:	262.11,P99,262.20,262.34(a)2-3
Area of Violation:	GENERATOR-OTHER REQUIREMENTS
Date Violation Determined:	10/15/1994
Actual Date Achieved Compliance:	11/02/1994
Enforcement Action:	NOTICE OF VIOLATION
Enforcement Action Date:	10/17/1994
Penalty Type:	Not reported

There are 1 violation record(s) reported at this site:

<u>Evaluation</u>	<u>Area of Violation</u>	<u>Date of Compliance</u>
Compliance Evaluation Inspection	GENERATOR-OTHER REQUIREMENTS	19941102

FINDS:

Other Pertinent Environmental Activity Identified at Site:
RESOURCE CONSERVATION AND RECOVERY ACT INFORMATION SYSTEM

MAP FINDINGS
FOCUS MAP 18

Map ID	Site	Database(s)	EPA ID Number
219	BERTHOUD ANODIZING INC. 210 BUNYAN AVENUE BERTHOUD, CO 80513 FINDS: Other Pertinent Environmental Activity Identified at Site: INTEGRATED COMPLIANCE INFORMATION SYSTEM PERMIT COMPLIANCE SYSTEM	FINDS	1005584299 110011372889
219	PROTREAT TECHNOLOGY CORPORATION 290 BUNYAN AVENUE BERTHOUD, CO 80513 FINDS: Other Pertinent Environmental Activity Identified at Site: AEROMETRIC INFORMATION RETRIEVAL SYSTEM/AIRS FACILITY SYSTEM AST: Facility ID: 9894 Owner ID: 2433 Owner: PROTREAT TECHNOLOGY CORP Owner Address: 14818 W 6TH AVE NO 12A GOLDEN, CO 80401 Owner County: JEFFERSON Capacity: 8600 Tank ID: 26546 Tank Owner: Not reported Tank Count: 14441 Tank Tag: '9894-1 Tank Contents: Z Unknown Tank Type: AST Facility Status: OPEN Facility ID: 9894 Owner ID: 2433 Owner: PROTREAT TECHNOLOGY CORP Owner Address: 14818 W 6TH AVE NO 12A GOLDEN, CO 80401 Owner County: JEFFERSON Capacity: 8600 Tank ID: 26547 Tank Owner: Not reported Tank Count: 14441 Tank Tag: '9894-2 Tank Contents: Z Unknown Tank Type: AST Facility Status: OPEN	FINDS AST	1005677318 110002375126

MAP FINDINGS
FOCUS MAP 18

Map ID	Site	Database(s)	EPA ID Number
219	HARTMAN PRECISION MACHINE INC 1090 2ND ST UNIT B BERTHOUD, CO 80513 RCRAInfo: Owner: DAVID HARTMAN (720) 352-6619 EPA ID: COR000205302 Contact: DAVID HARTMAN (720) 352-6619 Classification: Small Quantity Generator TSD Activities: Not reported Violation Status: No violations found FINDS: Other Pertinent Environmental Activity Identified at Site: RESOURCE CONSERVATION AND RECOVERY ACT INFORMATION SYSTEM	RCRA-SQG FINDS	1006806178 COR000205302
220	BERTHOUD ELEMENTARY SCHOOL 560 BUNYAN AVENUE BERTHOUD, CO 80513 FINDS: Other Pertinent Environmental Activity Identified at Site: NATIONAL CENTER FOR EDUCATION STATISTICS	FINDS	1008277082 110021646682
220	BERTHOUD ELEMENTRY SCHOOL 560 BUNYAN AVE BERTHOUD, CO 80513 LUST: Log Date: 01/16/91 Event ID: 696 Status: Closed	LUST	S102053223 N/A
221	AMERICAN PRIDE CO OP 1020 2ND ST BERTHOUD, CO 80513 LUST: Log Date: 01/20/92 Event ID: 728 Status: Closed Log Date: 05/23/05 Event ID: 9795 Status: Open CO TRUST: Facility ID: 8690 RAP ID: 461	LUST UST CO TRUST AST	U003122551 N/A

MAP FINDINGS
FOCUS MAP 18

Map ID	Site	Database(s)	EPA ID Number
--------	------	-------------	---------------

AMERICAN PRIDE CO OP (Continued)

U003122551

Payee Name: Not reported
Event ID : 728
Petro Storage Tank Commission Date: 5/19/1995

UST:

Facility ID: 8690
Owner Name: AMERICAN PRIDE COOP
Owner Address: 55 W BROMLEY LN
BRIGHTON, CO 80601
Owner ID: 97
Tank ID: 22726
Tank Count: 14441
Tank Tag: '8690-1
Tank Type: UST
Facility Status: OPEN
Tank Owner: Not reported
Tank Capacity: 4000
Tank Chemical: 4 - Diesel

Facility ID: 8690
Owner Name: AMERICAN PRIDE COOP
Owner Address: 55 W BROMLEY LN
BRIGHTON, CO 80601
Owner ID: 97
Tank ID: 22727
Tank Count: 14441
Tank Tag: '8690-2
Tank Type: UST
Facility Status: OPEN
Tank Owner: Not reported
Tank Capacity: 2000
Tank Chemical: 4 - Diesel

Facility ID: 8690
Owner Name: AMERICAN PRIDE COOP
Owner Address: 55 W BROMLEY LN
BRIGHTON, CO 80601
Owner ID: 97
Tank ID: 22728
Tank Count: 14441
Tank Tag: '8690-3
Tank Type: UST
Facility Status: OPEN
Tank Owner: Not reported
Tank Capacity: 2000
Tank Chemical: Gasoline

MAP FINDINGS
FOCUS MAP 18

Map ID Site Database(s) EPA ID Number

AMERICAN PRIDE CO OP (Continued)

U003122551

Facility ID: 8690
Owner Name: AMERICAN PRIDE COOP
Owner Address: 55 W BROMLEY LN
BRIGHTON, CO 80601
Owner ID: 97
Tank ID: 22729
Tank Count: 14441
Tank Tag: '8690-4
Tank Type: UST
Facility Status: OPEN
Tank Owner: Not reported
Tank Capacity: 2000
Tank Chemical: Gasoline

AST:

Facility ID: 8690
Owner ID: 97
Owner: AMERICAN PRIDE COOP
Owner Address: 55 W BROMLEY LN

BRIGHTON, CO 80601
Owner County: ADAMS
Capacity: 1000
Tank ID: 37012
Tank Owner: Not reported
Tank Count: 14441
Tank Tag: '8690-5
Tank Contents: LPG
Tank Type: LPG
Facility Status: OPEN

Facility ID: 8690
Owner ID: 97
Owner: AMERICAN PRIDE COOP
Owner Address: 55 W BROMLEY LN

BRIGHTON, CO 80601
Owner County: ADAMS
Capacity: 500
Tank ID: 37259
Tank Owner: Not reported
Tank Count: 14441
Tank Tag: '8690-6
Tank Contents: LPG
Tank Type: LPG
Facility Status: OPEN

221 DEAN VERSAW
1005 2ND ST
BERTHOUD, CO 80513

UST U003195948
N/A

MAP FINDINGS
FOCUS MAP 18

Map ID	Site	Database(s)	EPA ID Number
	DEAN VERSAW (Continued)		U003195948
	UST: Facility ID: 5031 Owner Name: DEAN VERSAW Owner Address: 3310 APPLE AVE LOVELAND, CO 80537 Owner ID: 4955 Tank ID: 13974 Tank Count: 22615 Tank Tag: '5031-1 Tank Type: UST Facility Status: Not reported Tank Owner: Not reported Tank Capacity: 1000 Tank Chemical: Z Unknown		
222	NORTH PARK SCHOOL DISTRICT RE-1 910 4TH STREET WALDEN, CO 80480	FINDS	1004452649 110011466369
	FINDS: Other Pertinent Environmental Activity Identified at Site: NATIONAL COMPLIANCE DATABASE SYSTEM		
223	PRIVATE RESIDENCE 825 10TH ST BERTHOUD, CO 80513	RCRA-SQG	1007117637 COR000207589
	RCRAInfo: Owner: SUSAN K LONG EPA ID: COR000207589 Contact: SUSAN LONG (970) 532-4064 Classification: Small Quantity Generator TSD Activities: Not reported Violation Status: No violations found		
224	AGRI-PRO 806 N 2ND BERTHOUD, CO 80513	AST	U003967854 N/A
	AST: Facility ID: 16840 Owner ID: 19523 Owner: LPG UNKNOWN OWNER Owner Address: DIVISION OF OIL & PUBLIC SAFETY DENVER, CO 80202 Owner County: DENVER Capacity: 500 Tank ID: 36811 Tank Owner: Not reported Tank Count: 14441		

MAP FINDINGS
FOCUS MAP 18

Map ID	Site	Database(s)	EPA ID Number
	AGRI-PRO (Continued) Tank Tag: '16840-1 Tank Contents: LPG Tank Type: LPG Facility Status: OPEN		U003967854
224	AGRIPRO BIOSCIENCES INCORPORATED 806 N 2ND ST BERTHOUD, CO 80513 FINDS: Other Pertinent Environmental Activity Identified at Site: AEROMETRIC INFORMATION RETRIEVAL SYSTEM/AIRS FACILITY SYSTEM	FINDS	1004448937 110001434662
224	POWDER PRO, INC. 795 2ND STREET BERTHOUD, CO 80513 FINDS: Other Pertinent Environmental Activity Identified at Site: INTEGRATED COMPLIANCE INFORMATION SYSTEM PERMIT COMPLIANCE SYSTEM	FINDS	1006299629 110012329596
224	ASSOCIATED THERMOFORMING INC 765 2ND ST BERTHOUD, CO 80513 RCRAInfo: Owner: JOHN NIX (970) 532-2000 EPA ID: COR000203430 Contact: RONALD MILLER (970) 532-2000 Classification: Small Quantity Generator TSD Activities: Not reported Violation Status: No violations found FINDS: Other Pertinent Environmental Activity Identified at Site: RESOURCE CONSERVATION AND RECOVERY ACT INFORMATION SYSTEM	RCRA-SQG FINDS	1005441409 COR000203430

MAP FINDINGS
FOCUS MAP 18

Map ID	Site	Database(s)	EPA ID Number						
225	DISIGNED CONVEYING SYSTEMS INC 725 1ST ST BERTHOUD, CO 80513 RCRAInfo: Owner: WILLIAM E. BAKER (999) 999-9999 EPA ID: COD983770512 Contact: WILLIAM BAKER (970) 532-4457 Classification: Small Quantity Generator TSD Activities: Not reported Violation Status: No violations found FINDS: Other Pertinent Environmental Activity Identified at Site: RESOURCE CONSERVATION AND RECOVERY ACT INFORMATION SYSTEM	RCRA-SQG FINDS	1000471627 COD983770512						
226	THERMAL SPECIALTIES 205 TURNER BERTHOUD, CO 80513 RCRAInfo: Contact: Not reported Classification: Small Quantity Generator TSD Activities: Not reported Violation Status: Violations exist Regulation Violated: 262.11 Area of Violation: GENERATOR-GENERAL REQUIREMENTS Date Violation Determined: 05/15/1997 Actual Date Achieved Compliance: 07/21/1998 There are 1 violation record(s) reported at this site: <table border="1"> <thead> <tr> <th><u>Evaluation</u></th> <th><u>Area of Violation</u></th> <th><u>Date of Compliance</u></th> </tr> </thead> <tbody> <tr> <td>Compliance Evaluation Inspection</td> <td>GENERATOR-GENERAL REQUIREMENTS</td> <td>19980721</td> </tr> </tbody> </table> FINDS: Other Pertinent Environmental Activity Identified at Site: RESOURCE CONSERVATION AND RECOVERY ACT INFORMATION SYSTEM	<u>Evaluation</u>	<u>Area of Violation</u>	<u>Date of Compliance</u>	Compliance Evaluation Inspection	GENERATOR-GENERAL REQUIREMENTS	19980721	RCRA-SQG FINDS	1001195511 COR000007963
<u>Evaluation</u>	<u>Area of Violation</u>	<u>Date of Compliance</u>							
Compliance Evaluation Inspection	GENERATOR-GENERAL REQUIREMENTS	19980721							
227	CHOICE 702 8TH ST LOVELAND, CO 80538 AST: Facility ID: 16430 Owner ID: 19703 Owner: CHOICE Owner Address: 702 8TH ST LOVELAND, CO 80538 Owner County: LARIMER Capacity: 18000 Tank ID: 36095 Tank Owner: Not reported Tank Count: 14441	AST	U003967818 N/A						

MAP FINDINGS
FOCUS MAP 18

Map ID	Site	Database(s)	EPA ID Number
	<p>CHOICE (Continued)</p> <p>Tank Tag: '16430-1 Tank Contents: LPG Tank Type: LPG Facility Status: OPEN</p> <p>Facility ID: 16430 Owner ID: 19703 Owner: CHOICE Owner Address: 702 8TH ST</p> <p>LOVELAND, CO 80538 Owner County: LARIMER Capacity: 30000 Tank ID: 36895 Tank Owner: Not reported Tank Count: 14441 Tank Tag: '16430-1 Tank Contents: LPG Tank Type: LPG Facility Status: OPEN</p>		U003967818
228	<p>BERTHOUD, TOWN OF 328 MASSACHUSETTS AVENUE BERTHOUD, CO 80513</p> <p>FINDS: Other Pertinent Environmental Activity Identified at Site: PERMIT COMPLIANCE SYSTEM</p>	FINDS	1007839400 110020044012
228	<p>TOWN OF BERTHOUD 328 MASSACHUSETTS AVE BERTHOUD, CO 80513</p> <p>UST: Facility ID: 8019 Owner Name: TOWN OF BERTHOUD Owner Address: 328 MASSACHUSETTS BOX 1229 BERTHOUD, CO 80513</p> <p>Owner ID: 5331 Tank ID: 20945 Tank Count: 22615 Tank Tag: '8019-1 Tank Type: UST Facility Status: Not reported Tank Owner: Not reported Tank Capacity: 1000 Tank Chemical: Gasoline</p>	UST	U003119080 N/A

MAP FINDINGS
FOCUS MAP 18

Map ID	Site	Database(s)	EPA ID Number
--------	------	-------------	---------------

TOWN OF BERTHOUD (Continued)

U003119080

Facility ID: 8019
 Owner Name: TOWN OF BERTHOUD
 Owner Address: 328 MASSACHUSETTS BOX 1229
 BERTHOUD, CO 80513
 Owner ID: 5331
 Tank ID: 20946
 Tank Count: 22615
 Tank Tag: '8019-2
 Tank Type: UST
 Facility Status: Not reported
 Tank Owner: Not reported
 Tank Capacity: 1000
 Tank Chemical: Gasoline

Facility ID: 8019
 Owner Name: TOWN OF BERTHOUD
 Owner Address: 328 MASSACHUSETTS BOX 1229
 BERTHOUD, CO 80513
 Owner ID: 5331
 Tank ID: 20947
 Tank Count: 22615
 Tank Tag: '8019-3
 Tank Type: UST
 Facility Status: Not reported
 Tank Owner: Not reported
 Tank Capacity: 1000
 Tank Chemical: Gasoline

228

**598 3RD ST
MEAD, CO**

**HMIRS 2003129724
N/A**

[Click this hyperlink](#) while viewing on your computer to access additional HMIRS detail in the EDR Site Report.

228

**KENS NU WAY CLNRS
543 3RD ST
BERTHOUD, CO 80513**

**RCRA-SQG 1004451368
FINDS COD064073067**

RCRAInfo:
 Owner: ROB RADMACHER
 (970) 532-2628
 EPA ID: COD064073067
 Contact: ROB RADMACHER
 (970) 532-2628
 Classification: Conditionally Exempt Small Quantity Generator
 TSD Activities: Not reported

MAP FINDINGS
FOCUS MAP 18

Map ID	Site	Database(s)	EPA ID Number
	<p>KENS NU WAY CLNRS (Continued)</p> <p>Violation Status: No violations found</p> <p>FINDS: Other Pertinent Environmental Activity Identified at Site: AEROMETRIC INFORMATION RETRIEVAL SYSTEM/AIRS FACILITY SYSTEM RESOURCE CONSERVATION AND RECOVERY ACT INFORMATION SYSTEM</p>		1004451368
228	<p>MAGGI TOWN AND COUNTRY REAL ESTATE 340 MOUNTAIN ROAD BERTHOUD, CO 80513</p> <p>FINDS: Other Pertinent Environmental Activity Identified at Site: INTEGRATED COMPLIANCE INFORMATION SYSTEM</p>	FINDS	1006800183 110013707872
229	<p>SILVER RECOVERY INC 604 2ND ST BERTHOUD, CO 80513</p> <p>RCRAInfo: Owner: SILVER RECOVERY INC (970) 532-4788 EPA ID: CO0001038652 Contact: DENNIS OLSON (970) 532-4788 Classification: Conditionally Exempt Small Quantity Generator TSD Activities: Not reported Violation Status: No violations found</p> <p>FINDS: Other Pertinent Environmental Activity Identified at Site: PERMIT COMPLIANCE SYSTEM RESOURCE CONSERVATION AND RECOVERY ACT INFORMATION SYSTEM</p>	RCRA-SQG FINDS	1004678839 CO0001038652
229	<p>ANTIQUÉ REFINISHERS INC 502 2ND ST #2 BERTHOUD, CO 80513</p> <p>RCRAInfo: Owner: SCOTT & KATHLEEN WARMAN (303) 425-1998 EPA ID: CO0000127860 Contact: KATHLEEN WARMAN (970) 532-3825 Classification: Conditionally Exempt Small Quantity Generator TSD Activities: Not reported</p>	RCRA-SQG FINDS	1004678673 CO0000127860

MAP FINDINGS
FOCUS MAP 18

Map ID	Site	Database(s)	EPA ID Number
	<p>ANTIQUEREFINISHERS INC (Continued)</p> <p>Violation Status: No violations found</p> <p>FINDS: Other Pertinent Environmental Activity Identified at Site: RESOURCE CONSERVATION AND RECOVERY ACT INFORMATION SYSTEM</p>		1004678673
229	<p>TERRY MARSHALL 128 MOUNTAIN AVE BERTHOUD, CO 80513</p> <p>LUST: Log Date: 01/30/90 Event ID: 1105 Status: Closed</p>	LUST	S103919907 N/A
229	<p>TERRY MARSHALL 128 MOUNTAIN AVE ESTES PARK, CO 80517</p> <p>UST: Facility ID: 4708 Owner Name: TERRY MARSHALL Owner Address: PO BOX 1685 ESTES PARK, CO 80517 Owner ID: 6051 Tank ID: 13152 Tank Count: 22615 Tank Tag: '4708-1 Tank Type: UST Facility Status: Not reported Tank Owner: Not reported Tank Capacity: 99999999 Tank Chemical: Gasoline</p> <p>Facility ID: 4708 Owner Name: TERRY MARSHALL Owner Address: PO BOX 1685 ESTES PARK, CO 80517 Owner ID: 6051 Tank ID: 13153 Tank Count: 22615 Tank Tag: '4708-2 Tank Type: UST Facility Status: Not reported Tank Owner: Not reported Tank Capacity: 500 Tank Chemical: Gasoline</p>	UST	U003603375 N/A

MAP FINDINGS
FOCUS MAP 18

Map ID	Site	Database(s)	EPA ID Number
230	TURNER MIDDLE SCHOOL 950 MASSACHUSETTS AVENUE BERTHOUD, CO 80513 FINDS: Other Pertinent Environmental Activity Identified at Site: NATIONAL CENTER FOR EDUCATION STATISTICS	FINDS	1008274807 110021652521
231	L&M ENTERPRISES INC 835 E HWY 56 BERTHOUD, CO 80513 UST: Facility ID: 8602 Owner Name: L & M ENTERPRISES INC Owner Address: 835 HWY 56 BERTHOUD, CO 80513 Owner ID: 3260 Tank ID: 22486 Tank Count: 22615 Tank Tag: '8602-1 Tank Type: UST Facility Status: Not reported Tank Owner: Not reported Tank Capacity: 10000 Tank Chemical: 4 - Diesel Facility ID: 8602 Owner Name: L & M ENTERPRISES INC Owner Address: 835 HWY 56 BERTHOUD, CO 80513 Owner ID: 3260 Tank ID: 22487 Tank Count: 22615 Tank Tag: '8602-2 Tank Type: UST Facility Status: Not reported Tank Owner: Not reported Tank Capacity: 6000 Tank Chemical: Gasoline	UST	U003240972 N/A
232	ZOLLER PROPERTY 505 5TH ST BERTHOUD, CO 80513 LUST: Log Date: 10/18/99 Event ID: 7833 Status: Closed	LUST UST	U003663175 N/A

MAP FINDINGS
FOCUS MAP 18

Map ID	Site	Database(s)	EPA ID Number
--------	------	-------------	---------------

ZOLLER PROPERTY (Continued)

U003663175

UST:

Facility ID: 15011
 Owner Name: ZOLLER PROPERTY
 Owner Address: 505 5TH ST
 BERTHOUD, CO 80513
 Owner ID: 18250
 Tank ID: 32970
 Tank Count: 22615
 Tank Tag: '15011-1
 Tank Type: UST
 Facility Status: Not reported
 Tank Owner: Not reported
 Tank Capacity: 1000
 Tank Chemical: Gasoline

Facility ID: 15011
 Owner Name: ZOLLER PROPERTY
 Owner Address: 505 5TH ST
 BERTHOUD, CO 80513
 Owner ID: 18250
 Tank ID: 32971
 Tank Count: 22615
 Tank Tag: '15011-2
 Tank Type: UST
 Facility Status: Not reported
 Tank Owner: Not reported
 Tank Capacity: 1000
 Tank Chemical: Kerosene

232

**BERTHOUD PHILLIPS
 443 MOUNTAIN AVE
 BERTHOUD, CO 80513**

**UST U003118571
 N/A**

UST:

Facility ID: 6279
 Owner Name: ARM PETROLEUM CO
 Owner Address: 103 S RAILROAD AVE
 LOVELAND, CO 80537
 Owner ID: 325
 Tank ID: 16809
 Tank Count: 22615
 Tank Tag: '6279-1
 Tank Type: UST
 Facility Status: Not reported
 Tank Owner: Not reported
 Tank Capacity: 3000
 Tank Chemical: Gasoline

MAP FINDINGS
FOCUS MAP 18

Map ID	Site	Database(s)	EPA ID Number
--------	------	-------------	---------------

BERTHOUD PHILLIPS (Continued)

U003118571

Facility ID: 6279
 Owner Name: ARM PETROLEUM CO
 Owner Address: 103 S RAILROAD AVE
 LOVELAND, CO 80537
 Owner ID: 325
 Tank ID: 16810
 Tank Count: 22615
 Tank Tag: '6279-2
 Tank Type: UST
 Facility Status: Not reported
 Tank Owner: Not reported
 Tank Capacity: 6000
 Tank Chemical: Gasoline

Facility ID: 6279
 Owner Name: ARM PETROLEUM CO
 Owner Address: 103 S RAILROAD AVE
 LOVELAND, CO 80537
 Owner ID: 325
 Tank ID: 16811
 Tank Count: 22615
 Tank Tag: '6279-3
 Tank Type: UST
 Facility Status: Not reported
 Tank Owner: Not reported
 Tank Capacity: 8000
 Tank Chemical: Gasoline

233

**BERTHOUD STATION
997 MOUNTAIN AVE
BERTHOUD, CO 80513**

**UST U003301997
N/A**

UST:
 Facility ID: 14206
 Owner Name: HAYS MARKET OF BERTHOUD LLC
 Owner Address: PO BOX 1010
 JOHNSTOWN, CO 80534
 Owner ID: 18678
 Tank ID: 31720
 Tank Count: 14441
 Tank Tag: '14206-1
 Tank Type: UST
 Facility Status: OPEN
 Tank Owner: Not reported
 Tank Capacity: 10000
 Tank Chemical: 1 - Unleaded Regular (RUL)

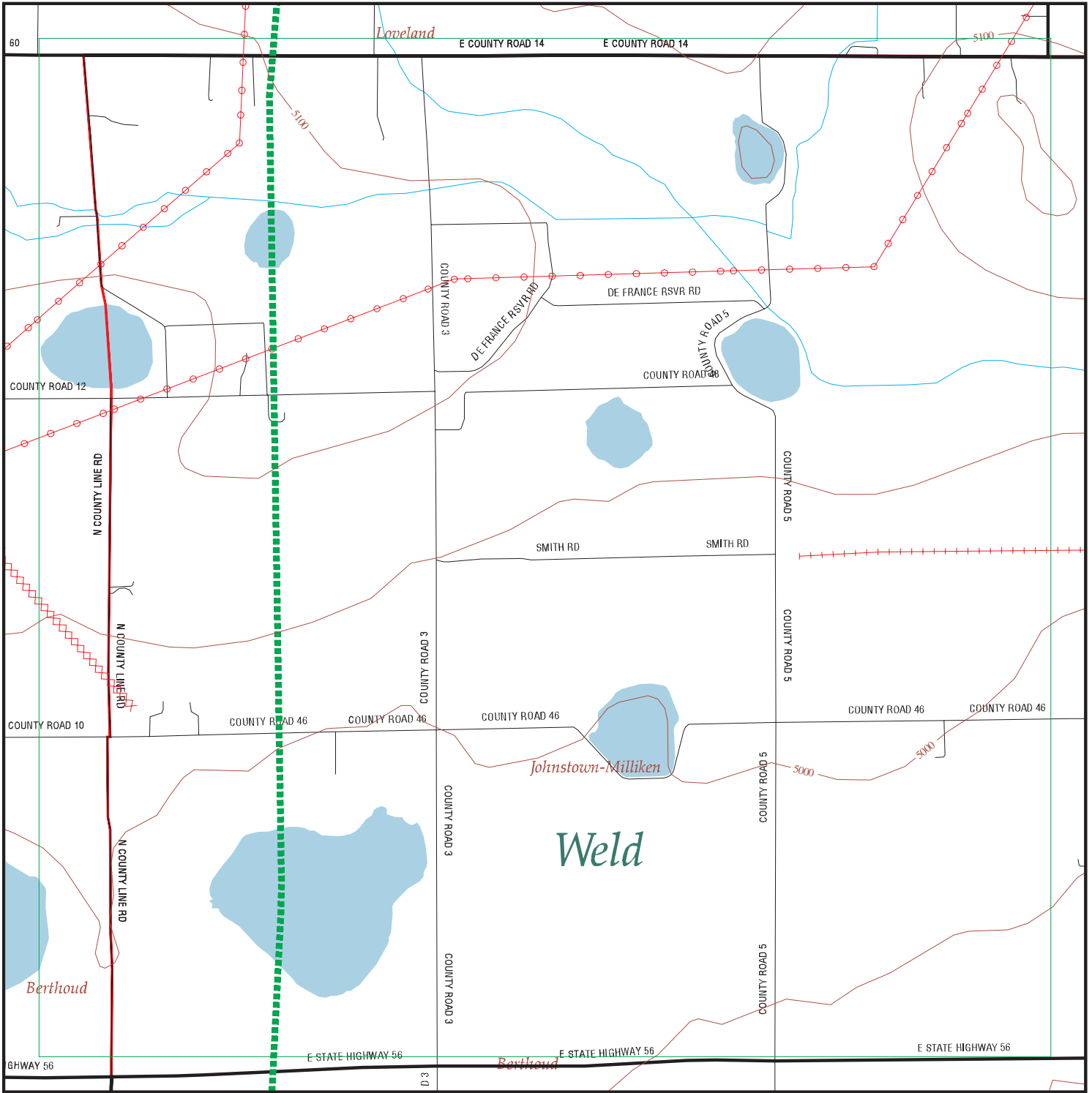
MAP FINDINGS
FOCUS MAP 18

Map ID	Site	Database(s)	EPA ID Number
	BERTHOUD STATION (Continued)		U003301997
	Facility ID: 14206 Owner Name: HAYS MARKET OF BERTHOUD LLC Owner Address: PO BOX 1010 JOHNSTOWN, CO 80534 Owner ID: 18678 Tank ID: 31721 Tank Count: 14441 Tank Tag: '14206-2 Tank Type: UST Facility Status: OPEN Tank Owner: Not reported Tank Capacity: 10000 Tank Chemical: 3 - Unleaded Premium (PUL)		
234	THE COTTAGE REALTY 908 MOUNTAIN AVE BERTHOUD, CO 80513	FINDS	1006800182 110013707863
	FINDS: Other Pertinent Environmental Activity Identified at Site: INTEGRATED COMPLIANCE INFORMATION SYSTEM		

FOCUS MAP 18 ORPHAN SUMMARY

City	EDR ID	Site Name	Site Address	Zip	Database(s)
BERTHOUD	1001616972	KWIK KORNER INC	437 HWY 287	80513	UST, CO TRUST, AST
BERTHOUD	1004679455	COLORADO DEPT OF HWYS - BERTHOUD S	US 40 MP 249.05	80513	RCRA-SQG, FINDS
BERTHOUD	1001269629	CONOCO #06368	1095 1ST ST	80513	UST, CO TRUST
BERTHOUD	S104232194	SAVEWAY #3	1095 1ST ST	80513	LUST
BERTHOUD	S106554148	BERTHOUD TRANSFER STATION	20400 WCR 1	80513	SWF/LF
LOVELAND	U003122034	NORTHLAKE PARK	29TH & TAFT AVE	80537	LUST, UST
LOVELAND	U003978294	COUNTRY MOUSE CAMPGROUND	RT 3 PO BOX 455	80537	AST
LOVELAND	1007281198	HMS RICHARD ELEM SCHOOL	342 SW 42ND AVENUE	80537	FTTS INSP
LOVELAND	1007091683	EPA CLEANUP	6503 HIGHWAY 60	80537	RCRA-SQG
LOVELAND	U003978256	AGLAND INC SERVICE STATION	HWY 87 & N GARFIELD	80537	AST
LOVELAND	1004680393	VACANT PROPERTY	SE CORNER OF 8TH & HWY 287	80537	RCRA-SQG, FINDS
LOVELAND	1004678849	USBOR - POLE HILL POWERPLANT	11056 WEST COUNTY RD 18E PH	80537	RCRA-SQG, FINDS
LOVELAND	U003603368	SANDYS #2	5649 W CR HWY 34	80537	UST
LOVELAND	S105684470	CITY OF LOVELAND, FIRE TRAINING GROUND	911 EMERGENCY LANE 5TH / RAILROAD	80537	LUST
LOVELAND	1004680091	WAL-MART #0953	3133 N GARFIELD	80537	RCRA-SQG, FINDS
LOVELAND	S106022635	HOME STATE BANK	GLADE RD / HWY 34 LOVELAND	80537	CO TRUST
LOVELAND	1003877818	UHLMAN DUMP	7143 E. HIGHWAY 402	80537	CERC-NFRAP
LOVELAND	1003877821	ANDERSON DUMP	4500 E. HIGHWAY 402	80537	CERC-NFRAP
LOVELAND	1006932046	NO RESPECT DRUMS	6503 E. HIGHWAY 60	80537	CERC-NFRAP
LOVELAND	1007291301	RABBIT SHADOW FARM	2880 EAST HIGHWAY	80537	FTTS INSP
LOVELAND	1007291302	RABBIT SHADOW FARMS	2880 E. HIGHWAY 402	80537	FTTS INSP
LOVELAND	1004679538	COLORADO DEPT OF TRANS - LOVELAND	2207 EAST HWY 402	80537	RCRA-SQG, FINDS
LOVELAND	S103853402	TOTAL #2743	6150 E HWY 34	80537	LUST
LOVELAND	S104660330	LARIMER COUNTY SHOP	2205 E HWY 402	80537	LUST, AST
LOVELAND	S105567494	LOVELAND COUNTRY STORE	5518 E HWY 34	80537	LUST
LOVELAND	S105567690	TRANS-WESTERN EXPRESS LTD	8906 E HWY 34	80537	LUST
LOVELAND	U003241037	LOVELAND COUNTRY STORE	5518 US HWY 34 E	80537	LUST, UST, CO TRUST
LOVELAND	U003663156	DIAMOND SHAMROCK 4133	6150 E HWY 34	80537	LUST, UST, CO TRUST
LOVELAND	U003967311	BIG RED RV	1550 W HWY 34	80537	AST
LOVELAND	U003967842	RIVERVIEW RV PARK & CAMPGROUND	7806 W HWY 34	80537	AST
LOVELAND	U003967885	PHILLIPS 66 PROPANE	900 E HWY 402	80537	AST
LOVELAND	S106487625	MINI MART #930	1039 S LINCOLN ST LOVELAND	80537	CO TRUST
LOVELAND	U003119602	CENEX EXPRESS	805 LINCOLN	80537	UST, CO TRUST
LOVELAND	S105567657	COASTAL MART #1239	805 E LINCOLN	80537	LUST
LOVELAND	U003517751	LOVELAND STEAM LAUNDRY	403 4TH ST	80537	LUST, UST
LOVELAND	U003977660	VACANT LOT	110 42ND ST	80537	LUST, UST
LOVELAND	S102052082	CAMPION ACADEMY	253 42ND SW ST LOVELAND	80537	LUST, CO TRUST
LOVELAND	1004679603	RON GROB COMPANY	8466 EAST US HWY 34	80537	RCRA-SQG, FINDS
LOVELAND	1004680679	MOTOR SPORTS WAREHOUSE	160 S W 2ND ST	80537	RCRA-SQG, FINDS

Focus Map 19



EDR DataMap™ - Environmental Atlas™

287 Corridor-N I-25 EIS

Legend

- | | | | | |
|--------------------|-------------------------|-------------|-------------------|--------------|
| Roads | Waterways | Powerlines | Water | Listed Sites |
| Major Roads | Railroads | Pipelines | Superfund Sites | |
| Contour Lines | Study Boundary | Fault Lines | Federal DOD Sites | |
| 100-Yr Flood Zones | Indian Reservations BIA | | | |

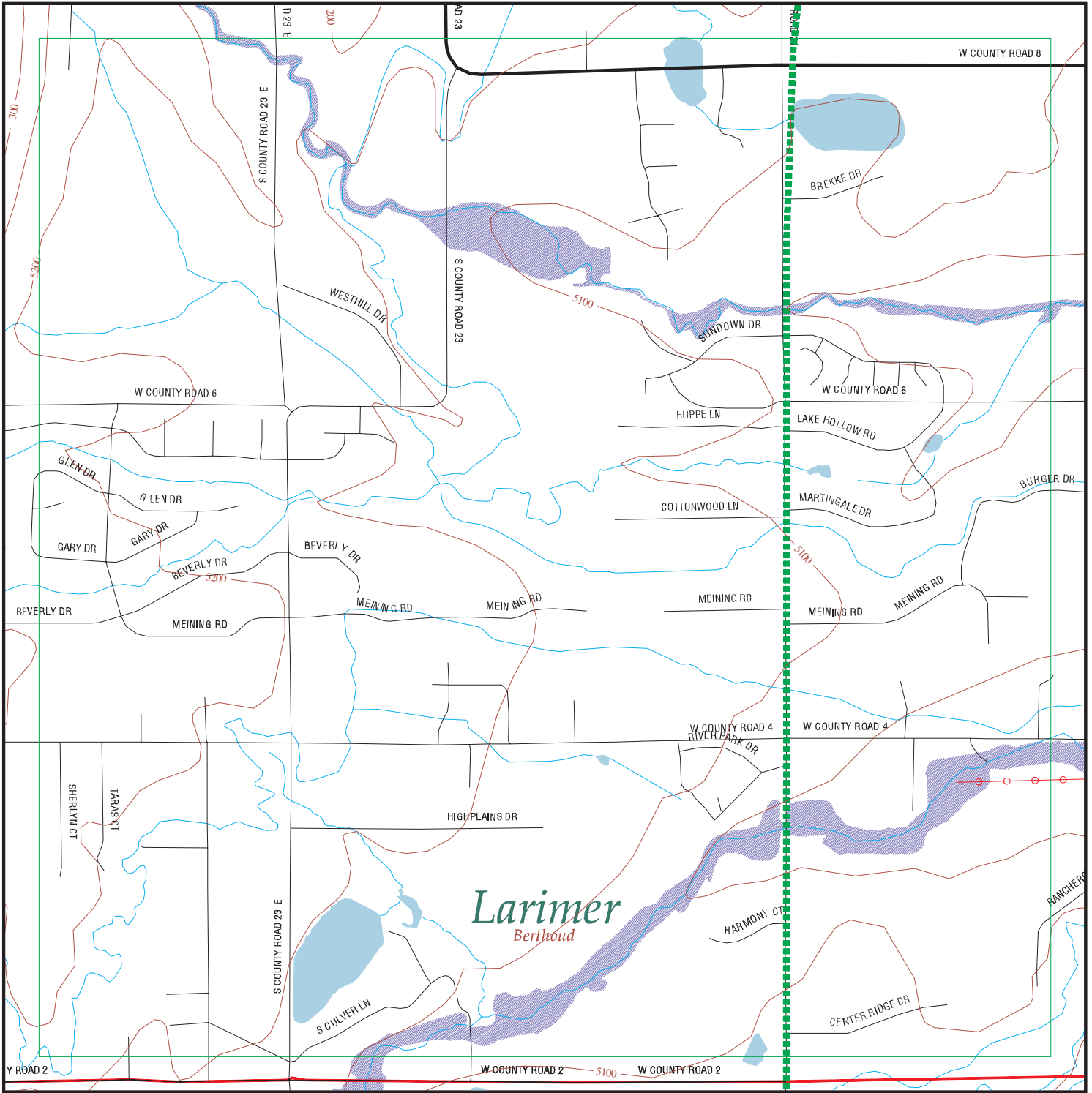


Scale in Miles

FOCUS MAP 19 ORPHAN SUMMARY

City	EDR ID	Site Name	Site Address	Zip	Database(s)
BERTHOUD	1001616972	KWIK KORNER INC	437 HWY 287	80513	UST, CO TRUST, AST
BERTHOUD	S106554148	BERTHOUD TRANSFER STATION	20400 WCR 1	80513	SWF/LF
LOVELAND	U003978294	COUNTRY MOUSE CAMPGROUND	RT 3 PO BOX 455	80537	AST
LOVELAND	1007091683	EPA CLEANUP	6503 HIGHWAY 60	80537	RCRA-SQG
LOVELAND	U003978256	AGLAND INC SERVICE STATION	HWY 87 & N GARFIELD	80537	AST
LOVELAND	1004680393	VACANT PROPERTY	SE CORNER OF 8TH & HWY 287	80537	RCRA-SQG, FINDS
LOVELAND	1004678849	USBOR - POLE HILL POWERPLANT	11056 WEST COUNTY RD 18E PH	80537	RCRA-SQG, FINDS
LOVELAND	U003603368	SANDYS #2	5649 W CR HWY 34	80537	UST
LOVELAND	S106022635	HOME STATE BANK	GLADE RD / HWY 34 LOVELAND	80537	CO TRUST
LOVELAND	1003877818	UHLMAN DUMP	7143 E. HIGHWAY 402	80537	CERC-NFRAP
LOVELAND	1003877821	ANDERSON DUMP	4500 E. HIGHWAY 402	80537	CERC-NFRAP
LOVELAND	1006932046	NO RESPECT DRUMS	6503 E. HIGHWAY 60	80537	CERC-NFRAP
LOVELAND	1007291301	RABBIT SHADOW FARM	2880 EAST HIGHWAY	80537	FTTS INSP
LOVELAND	1007291302	RABBIT SHADOW FARMS	2880 E. HIGHWAY 402	80537	FTTS INSP
LOVELAND	1004679538	COLORADO DEPT OF TRANS - LOVELAND	2207 EAST HWY 402	80537	RCRA-SQG, FINDS
LOVELAND	S103853402	TOTAL #2743	6150 E HWY 34	80537	LUST
LOVELAND	S104660330	LARIMER COUNTY SHOP	2205 E HWY 402	80537	LUST, AST
LOVELAND	S105567494	LOVELAND COUNTRY STORE	5518 E HWY 34	80537	LUST
LOVELAND	S105567690	TRANS-WESTERN EXPRESS LTD	8906 E HWY 34	80537	LUST
LOVELAND	U003241037	LOVELAND COUNTRY STORE	5518 US HWY 34 E	80537	LUST, UST, CO TRUST
LOVELAND	U003663156	DIAMOND SHAMROCK 4133	6150 E HWY 34	80537	LUST, UST, CO TRUST
LOVELAND	U003967311	BIG RED RV	1550 W HWY 34	80537	AST
LOVELAND	U003967842	RIVERVIEW RV PARK & CAMPGROUND	7806 W HWY 34	80537	AST
LOVELAND	U003967885	PHILLIPS 66 PROPANE	900 E HWY 402	80537	AST
LOVELAND	1004679603	RON GROB COMPANY	8466 EAST US HWY 34	80537	RCRA-SQG, FINDS

Focus Map 20



EDR DataMap™ - Environmental Atlas™

287 Corridor-N I-25 EIS

Legend

- | | | | | |
|--------------------|-------------------------|-------------|-------------------|--------------|
| Roads | Waterways | Powerlines | Water | Listed Sites |
| Major Roads | Railroads | Pipelines | Superfund Sites | |
| Contour Lines | Study Boundary | Fault Lines | Federal DOD Sites | |
| 100-Yr Flood Zones | Indian Reservations BIA | | | |

Copyright © 2005 EDR, Inc. © 2004 GDT, Inc. Ref. 07/2004. All Rights Reserved.

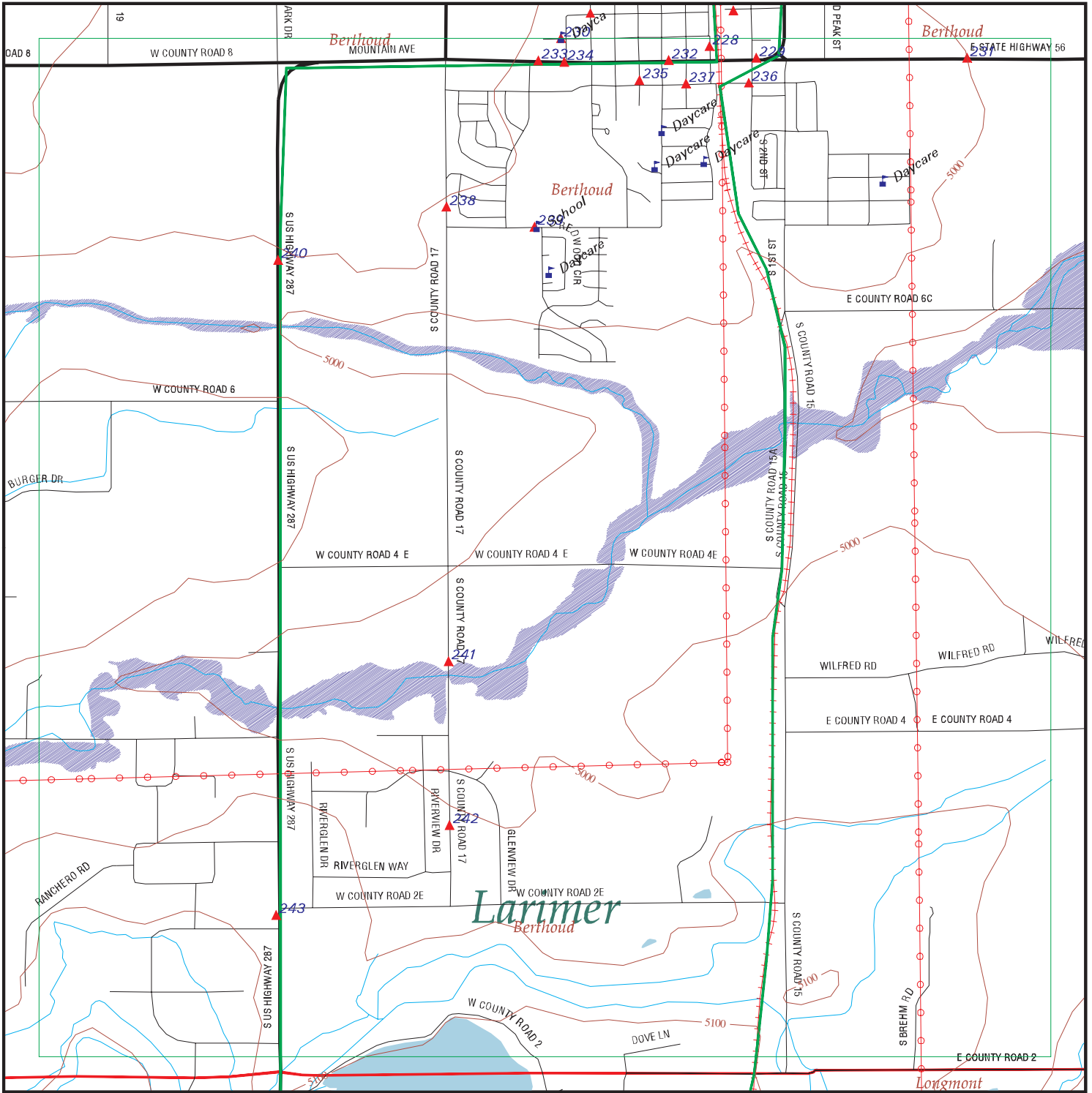


Scale in Miles

FOCUS MAP 20 ORPHAN SUMMARY

City	EDR ID	Site Name	Site Address	Zip	Database(s)
BERTHOUD	1001616972	KWIK KORNER INC	437 HWY 287	80513	UST, CO TRUST, AST
BERTHOUD	A100166320	LARIMER CO QUARRY	3 MI W OF HWY 287 ON CR 4	80513	AST
BERTHOUD	S106554148	BERTHOUD TRANSFER STATION	20400 WCR 1	80513	SWF/LF
LONGMONT	S105143489	LOVES BUDGET FUEL STOP #204	3851 HWY 119	80504	LUST
LONGMONT	U003197135	ST VRAIN 66	3914 HWY 119	80504	LUST, UST, AST
LONGMONT	U003197287	TOTAL #2748	3979 HWY 119	80504	LUST, UST, CO TRUST, AST
LONGMONT	1000246902	LONGS PEAK EQUIPMENT COMPANY, INCORPORATI	4322 HIGHWAY 66	80504	RCRA-SQG, FINDS
LONGMONT	1004680240	LONGS PEAK EQUIPMENT CO	4322 HWY 66	80504	RCRA-SQG
LONGMONT	U003240489	SHELL OIL	4301 HWY 66	80504	LUST, UST
LONGMONT	1001075800	ENSCO FIELD SERVICES	8120 WELD COUNTY RD 1	80504	RCRA-SQG, FINDS
LONGMONT	1007447408	LONGMONT ASPHALT PLANT	1587 WELD COUNTY RD. 20.5	80504	RCRA-SQG
LOVELAND	1007690872	LOVELAND SHOOTING RANGE	GREEN RIDGE GLADE	80513	FINDS, VCP

Focus Map 21



EDR DataMap™ - Environmental Atlas™

287 Corridor-N I-25 EIS

Legend

- | | | | | |
|--------------------|-------------------------|-------------|-------------------|--------------|
| Roads | Waterways | Powerlines | Water | Listed Sites |
| Major Roads | Railroads | Pipelines | Superfund Sites | |
| Contour Lines | Study Boundary | Fault Lines | Federal DOD Sites | |
| 100-Yr Flood Zones | Indian Reservations BIA | | | |



Scale in Miles

FOCUS MAP 21 SUMMARY

<u>Database</u>	<u>Total Plotted</u>
<u>FEDERAL ASTM STANDARD</u>	
NPL	0
Proposed NPL	0
CERCLIS	0
CERC-NFRAP	0
CORRACTS	0
RCRA TSD	0
RCRA Lg. Quan. Gen.	0
RCRA Sm. Quan. Gen.	6
ERNS	0
<u>STATE ASTM STANDARD</u>	
State Haz. Waste	N/A
State Landfill	0
LUST	3
CO TRUST	0
UST	8
INDIAN UST	0
INDIAN LUST	0
VCP	0
<u>FEDERAL ASTM SUPPLEMENTAL</u>	
CONSENT	0
ROD	0
Delisted NPL	0
FINDS	14
HMIRS	1
MLTS	0
MINES	0
NPL Liens	0
PADS	0
US ENG CONTROLS	0
DOD	0
INDIAN RESERV	0
FUDS	0
ODI	0
UMTRA	0
RAATS	0
TRIS	0
TSCA	0
SSTS	0
FTTS	2
<u>STATE OR LOCAL ASTM SUPPLEMENTAL</u>	
Historical Landfill	0

FOCUS MAP 21 SUMMARY

<u>Database</u>	<u>Total Plotted</u>
AST	1
CO ERNS	1
Methane Site	0
UMTRA	0
CDL	0
DRYCLEANERS	0
Methane Investigation	0
 <u>EDR PROPRIETARY HISTORICAL DATABASES</u>	
Coal Gas	0
 <u>BROWNFIELDS DATABASES</u>	
US BROWNFIELDS	0
US INST CONTROL	0
AUL	0
VCP	0

NOTES:

Sites may be listed in more than one database

N/A = This State does not maintain a SHWS list. See the Federal CERCLIS list.

MAP FINDINGS
FOCUS MAP 21

Map ID	Site	Database(s)	EPA ID Number
--------	------	-------------	---------------

Coal Gas Site Search: No site was found in a search of Real Property Scan's ENVIROHAZ database.

226	THERMAL SPECIALTIES 205 TURNER BERTHOUD, CO 80513	RCRA-SQG FINDS	1001195511 COR000007963
-----	--	---------------------------	------------------------------------

RCRAInfo:

Contact: Not reported

Classification: Small Quantity Generator

TSDF Activities: Not reported

Violation Status: Violations exist

Regulation Violated: 262.11

Area of Violation: GENERATOR-GENERAL REQUIREMENTS

Date Violation Determined: 05/15/1997

Actual Date Achieved Compliance: 07/21/1998

There are 1 violation record(s) reported at this site:

Evaluation	Area of Violation	Date of Compliance
Compliance Evaluation Inspection	GENERATOR-GENERAL REQUIREMENTS	19980721

FINDS:

Other Pertinent Environmental Activity Identified at Site:

RESOURCE CONSERVATION AND RECOVERY ACT INFORMATION SYSTEM

227	CHOICE 702 8TH ST LOVELAND, CO 80538	AST	U003967818 N/A
-----	---	------------	---------------------------

AST:

Facility ID: 16430
Owner ID: 19703
Owner: CHOICE
Owner Address: 702 8TH ST

LOVELAND, CO 80538
Owner County: LARIMER
Capacity: 18000
Tank ID: 36095
Tank Owner: Not reported
Tank Count: 14441
Tank Tag: '16430-1
Tank Contents: LPG
Tank Type: LPG
Facility Status: OPEN

Facility ID: 16430
Owner ID: 19703
Owner: CHOICE
Owner Address: 702 8TH ST

LOVELAND, CO 80538
Owner County: LARIMER
Capacity: 30000
Tank ID: 36895
Tank Owner: Not reported
Tank Count: 14441

MAP FINDINGS
FOCUS MAP 21

Map ID	Site	Database(s)	EPA ID Number
	<p>CHOICE (Continued)</p> <p>Tank Tag: '16430-1 Tank Contents: LPG Tank Type: LPG Facility Status: OPEN</p>		U003967818
228	<p>BERTHOUD, TOWN OF 328 MASSACHUSETTS AVENUE BERTHOUD, CO 80513</p> <p>FINDS: Other Pertinent Environmental Activity Identified at Site: PERMIT COMPLIANCE SYSTEM</p>	FINDS	1007839400 110020044012
228	<p>TOWN OF BERTHOUD 328 MASSACHUSETTS AVE BERTHOUD, CO 80513</p> <p>UST: Facility ID: 8019 Owner Name: TOWN OF BERTHOUD Owner Address: 328 MASSACHUSETTS BOX 1229 BERTHOUD, CO 80513 Owner ID: 5331 Tank ID: 20945 Tank Count: 22615 Tank Tag: '8019-1 Tank Type: UST Facility Status: Not reported Tank Owner: Not reported Tank Capacity: 1000 Tank Chemical: Gasoline</p> <p>Facility ID: 8019 Owner Name: TOWN OF BERTHOUD Owner Address: 328 MASSACHUSETTS BOX 1229 BERTHOUD, CO 80513 Owner ID: 5331 Tank ID: 20946 Tank Count: 22615 Tank Tag: '8019-2 Tank Type: UST Facility Status: Not reported Tank Owner: Not reported Tank Capacity: 1000 Tank Chemical: Gasoline</p>	UST	U003119080 N/A

MAP FINDINGS
FOCUS MAP 21

Map ID	Site	Database(s)	EPA ID Number
	TOWN OF BERTHOUD (Continued)		U003119080
	Facility ID: 8019 Owner Name: TOWN OF BERTHOUD Owner Address: 328 MASSACHUSETTS BOX 1229 BERTHOUD, CO 80513 Owner ID: 5331 Tank ID: 20947 Tank Count: 22615 Tank Tag: '8019-3 Tank Type: UST Facility Status: Not reported Tank Owner: Not reported Tank Capacity: 1000 Tank Chemical: Gasoline		
228	598 3RD ST MEAD, CO	HMIRS	2003129724 N/A
	<p style="text-align: center;">Click this hyperlink while viewing on your computer to access additional HMIRS detail in the EDR Site Report.</p>		
228	KENS NU WAY CLNRS 543 3RD ST BERTHOUD, CO 80513	RCRA-SQG FINDS	1004451368 COD064073067
	RCRAInfo: Owner: ROB RADMACHER (970) 532-2628 EPA ID: COD064073067 Contact: ROB RADMACHER (970) 532-2628 Classification: Conditionally Exempt Small Quantity Generator TSD Activities: Not reported Violation Status: No violations found FINDS: Other Pertinent Environmental Activity Identified at Site: AEROMETRIC INFORMATION RETRIEVAL SYSTEM/AIRS FACILITY SYSTEM RESOURCE CONSERVATION AND RECOVERY ACT INFORMATION SYSTEM		
228	MAGGI TOWN AND COUNTRY REAL ESTATE 340 MOUNTAIN ROAD BERTHOUD, CO 80513	FINDS	1006800183 110013707872

MAP FINDINGS
FOCUS MAP 21

Map ID	Site	Database(s)	EPA ID Number
	MAGGI TOWN AND COUNTRY REAL ESTATE (Continued)		1006800183
	FINDS: Other Pertinent Environmental Activity Identified at Site: INTEGRATED COMPLIANCE INFORMATION SYSTEM		
229	SILVER RECOVERY INC 604 2ND ST BERTHOUD, CO 80513	RCRA-SQG FINDS	1004678839 CO0001038652
	RCRAInfo: Owner: SILVER RECOVERY INC (970) 532-4788 EPA ID: CO0001038652 Contact: DENNIS OLSON (970) 532-4788 Classification: Conditionally Exempt Small Quantity Generator TSD Activities: Not reported Violation Status: No violations found		
	FINDS: Other Pertinent Environmental Activity Identified at Site: PERMIT COMPLIANCE SYSTEM RESOURCE CONSERVATION AND RECOVERY ACT INFORMATION SYSTEM		
229	ANTIQU REFINISHERS INC 502 2ND ST #2 BERTHOUD, CO 80513	RCRA-SQG FINDS	1004678673 CO0000127860
	RCRAInfo: Owner: SCOTT & KATHLEEN WARMAN (303) 425-1998 EPA ID: CO0000127860 Contact: KATHLEEN WARMAN (970) 532-3825 Classification: Conditionally Exempt Small Quantity Generator TSD Activities: Not reported Violation Status: No violations found		
	FINDS: Other Pertinent Environmental Activity Identified at Site: RESOURCE CONSERVATION AND RECOVERY ACT INFORMATION SYSTEM		
229	TERRY MARSHALL 128 MOUNTAIN AVE BERTHOUD, CO 80513	LUST	S103919907 N/A
	LUST: Log Date: 01/30/90 Event ID: 1105 Status: Closed		

MAP FINDINGS
FOCUS MAP 21

Map ID	Site	Database(s)	EPA ID Number
229	TERRY MARSHALL 128 MOUNTAIN AVE ESTES PARK, CO 80517 UST: Facility ID: 4708 Owner Name: TERRY MARSHALL Owner Address: PO BOX 1685 ESTES PARK, CO 80517 Owner ID: 6051 Tank ID: 13152 Tank Count: 22615 Tank Tag: '4708-1 Tank Type: UST Facility Status: Not reported Tank Owner: Not reported Tank Capacity: 99999999 Tank Chemical: Gasoline Facility ID: 4708 Owner Name: TERRY MARSHALL Owner Address: PO BOX 1685 ESTES PARK, CO 80517 Owner ID: 6051 Tank ID: 13153 Tank Count: 22615 Tank Tag: '4708-2 Tank Type: UST Facility Status: Not reported Tank Owner: Not reported Tank Capacity: 500 Tank Chemical: Gasoline	UST	U003603375 N/A
230	TURNER MIDDLE SCHOOL 950 MASSACHUSETTS AVENUE BERTHOUD, CO 80513 FINDS: Other Pertinent Environmental Activity Identified at Site: NATIONAL CENTER FOR EDUCATION STATISTICS	FINDS	1008274807 110021652521
231	L&M ENTERPRISES INC 835 E HWY 56 BERTHOUD, CO 80513	UST	U003240972 N/A

MAP FINDINGS
FOCUS MAP 21

Map ID	Site	Database(s)	EPA ID Number
--------	------	-------------	---------------

L&M ENTERPRISES INC (Continued)

U003240972

UST:

Facility ID: 8602
 Owner Name: L & M ENTERPRISES INC
 Owner Address: 835 HWY 56
 BERTHOUD, CO 80513
 Owner ID: 3260
 Tank ID: 22486
 Tank Count: 22615
 Tank Tag: '8602-1
 Tank Type: UST
 Facility Status: Not reported
 Tank Owner: Not reported
 Tank Capacity: 10000
 Tank Chemical: 4 - Diesel

Facility ID: 8602
 Owner Name: L & M ENTERPRISES INC
 Owner Address: 835 HWY 56
 BERTHOUD, CO 80513
 Owner ID: 3260
 Tank ID: 22487
 Tank Count: 22615
 Tank Tag: '8602-2
 Tank Type: UST
 Facility Status: Not reported
 Tank Owner: Not reported
 Tank Capacity: 6000
 Tank Chemical: Gasoline

232

**ZOLLER PROPERTY
505 5TH ST
BERTHOUD, CO 80513**

**LUST U003663175
UST N/A**

LUST:

Log Date: 10/18/99
 Event ID: 7833
 Status: Closed

UST:

Facility ID: 15011
 Owner Name: ZOLLER PROPERTY
 Owner Address: 505 5TH ST
 BERTHOUD, CO 80513
 Owner ID: 18250
 Tank ID: 32970
 Tank Count: 22615
 Tank Tag: '15011-1
 Tank Type: UST
 Facility Status: Not reported
 Tank Owner: Not reported
 Tank Capacity: 1000
 Tank Chemical: Gasoline

MAP FINDINGS
FOCUS MAP 21

Map ID	Site	Database(s)	EPA ID Number
--------	------	-------------	---------------

ZOLLER PROPERTY (Continued)

U003663175

Facility ID: 15011
 Owner Name: ZOLLER PROPERTY
 Owner Address: 505 5TH ST
 BERTHOUD, CO 80513
 Owner ID: 18250
 Tank ID: 32971
 Tank Count: 22615
 Tank Tag: '15011-2
 Tank Type: UST
 Facility Status: Not reported
 Tank Owner: Not reported
 Tank Capacity: 1000
 Tank Chemical: Kerosene

232

**BERTHOUD PHILLIPS
443 MOUNTAIN AVE
BERTHOUD, CO 80513**

**UST U003118571
N/A**

UST:
 Facility ID: 6279
 Owner Name: ARM PETROLEUM CO
 Owner Address: 103 S RAILROAD AVE
 LOVELAND, CO 80537
 Owner ID: 325
 Tank ID: 16809
 Tank Count: 22615
 Tank Tag: '6279-1
 Tank Type: UST
 Facility Status: Not reported
 Tank Owner: Not reported
 Tank Capacity: 3000
 Tank Chemical: Gasoline

Facility ID: 6279
 Owner Name: ARM PETROLEUM CO
 Owner Address: 103 S RAILROAD AVE
 LOVELAND, CO 80537
 Owner ID: 325
 Tank ID: 16810
 Tank Count: 22615
 Tank Tag: '6279-2
 Tank Type: UST
 Facility Status: Not reported
 Tank Owner: Not reported
 Tank Capacity: 6000
 Tank Chemical: Gasoline

MAP FINDINGS
FOCUS MAP 21

Map ID	Site	Database(s)	EPA ID Number
	BERTHOUD PHILLIPS (Continued)		U003118571
	Facility ID: 6279 Owner Name: ARM PETROLEUM CO Owner Address: 103 S RAILROAD AVE LOVELAND, CO 80537 Owner ID: 325 Tank ID: 16811 Tank Count: 22615 Tank Tag: '6279-3 Tank Type: UST Facility Status: Not reported Tank Owner: Not reported Tank Capacity: 8000 Tank Chemical: Gasoline		
233	BERTHOUD STATION 997 MOUNTAIN AVE BERTHOUD, CO 80513	UST	U003301997 N/A
	UST: Facility ID: 14206 Owner Name: HAYS MARKET OF BERTHOUD LLC Owner Address: PO BOX 1010 JOHNSTOWN, CO 80534 Owner ID: 18678 Tank ID: 31720 Tank Count: 14441 Tank Tag: '14206-1 Tank Type: UST Facility Status: OPEN Tank Owner: Not reported Tank Capacity: 10000 Tank Chemical: 1 - Unleaded Regular (RUL)		
	Facility ID: 14206 Owner Name: HAYS MARKET OF BERTHOUD LLC Owner Address: PO BOX 1010 JOHNSTOWN, CO 80534 Owner ID: 18678 Tank ID: 31721 Tank Count: 14441 Tank Tag: '14206-2 Tank Type: UST Facility Status: OPEN Tank Owner: Not reported Tank Capacity: 10000 Tank Chemical: 3 - Unleaded Premium (PUL)		
234	THE COTTAGE REALTY 908 MOUNTAIN AVE BERTHOUD, CO 80513	FINDS	1006800182 110013707863

MAP FINDINGS
FOCUS MAP 21

Map ID	Site	Database(s)	EPA ID Number
	THE COTTAGE REALTY (Continued)		1006800182
	FINDS: Other Pertinent Environmental Activity Identified at Site: INTEGRATED COMPLIANCE INFORMATION SYSTEM		
235	WINDSOR HARDWARE & SUPPLY 418 6TH ST WINDSOR, CO 80550	UST	U003123801 N/A
	UST: Facility ID: 1978 Owner Name: UNKNOWN Owner Address: UNKNOWN ZIPCODE UNKNOWN, XX 99999 Owner ID: 9999 Tank ID: 5593 Tank Count: 22615 Tank Tag: '1978-1 Tank Type: UST Facility Status: Not reported Tank Owner: Not reported Tank Capacity: 200 Tank Chemical: Gasoline		
236	TOWN OF BERTHOUD 208 WELCH AVE BERTHOUD, CO 80513	UST	U003401783 N/A
	UST: Facility ID: 8022 Owner Name: TOWN OF BERTHOUD Owner Address: 208 WELCH AVE BERTHOUD, CO 80513 Owner ID: 5332 Tank ID: 20952 Tank Count: 22615 Tank Tag: '8022-1 Tank Type: UST Facility Status: Not reported Tank Owner: Not reported Tank Capacity: 1000 Tank Chemical: 4 - Diesel Facility ID: 8022 Owner Name: TOWN OF BERTHOUD Owner Address: 208 WELCH AVE BERTHOUD, CO 80513 Owner ID: 5332 Tank ID: 20953 Tank Count: 22615 Tank Tag: '8022-2 Tank Type: UST Facility Status: Not reported Tank Owner: Not reported Tank Capacity: 99999999 Tank Chemical: Gasoline		

MAP FINDINGS
FOCUS MAP 21

Map ID	Site	Database(s)	EPA ID Number
237	4TH ST. / WELSH AVE. BERTHOUD, CO	CO ERNS	S106611230 N/A
	<p>CO ERNS:</p> <p>Facility Id: 2004-510</p> <p>Event Date: 8/5/2004</p> <p>Time Entered Into System: 900</p> <p>Date Entered Into System: 8/6/2004</p> <p>Date Reported : 8/5/2004</p> <p>Time Reported: 13:06</p> <p>National Response Center:</p> <p>Notified: Not reported</p> <p>Number: Not reported</p> <p>Mile Post: Not reported</p> <p>Notified Name: HMWMD-KATHY WAHLBERG</p> <p>Source of Spill: Highway</p> <p>Source Type: Not reported</p> <p>Report Taken By: CRYSTAL ABBOTT</p> <p>Medium Affected: Land, Air, None, D</p> <p>Waterway Affected: Not reported</p> <p>Cause of Spill: Land, Air, None, D, Operator Error, R, R, Other, R, Other, P, Operator Error, R, A, Transportation Accident, Other, R</p> <p>Responders: LARIMER COUNTY HEALTH DEPT. BERTHOUD FD</p> <p>Source Type: TRUCK/TRAILER</p> <p>Material Type: Not reported</p> <p>Prp Name: DR. B. FICKEL</p> <p>Prp Contact: Not reported</p> <p>Prp Address: 645 7TH ST. BERTHOUD, CO 80513</p> <p>Prp County: Not reported</p> <p>Prp Phone: 970-532-2167</p> <p>Prp Fax: Not reported</p> <p>Material Spilled: 240 WEED SPRAY (PESTICIDE)</p> <p>Quantity Spilled: 4</p> <p>Units: GALLONS</p> <p>Amount Released to Water: 0</p> <p>Flag : 2004</p> <p>Number Rep : 0</p> <p>Time Entered : 9:01:17 AM</p> <p>Deaths: Not reported</p> <p>Injuries: Not reported</p> <p>Evacuation: Not reported</p> <p>Evacuation Number: Not reported</p> <p>Information From: Not reported</p> <p>Cause Info : A CONTAINER WITH THE RELEASED MATERIAL FELL OF A TRUCK AND RELEASED THE PESTICIDE ONTO PAVEMENT.</p> <p>Responders : Not reported</p> <p>Responders Action : CLEANUP CONTRACTOR WAS NOTIFIED FOR CLEANUP OF IMPACTED AREAS.</p> <p>Comments : LARIMER COUNTY ENVIRONMENTAL HEALTH DEPT. INSTRUCTED DR. FICKEL TO REPORT THE RELEASE TO CDPHE. BERTHOUD FIRE DEPT. CONTACTED CLEANUP CONTRACTOR TO PERFORM RECOVERY OF RELEASED MATERIAL.</p> <p>Additional : Not reported</p> <p>Caller Name : Not reported</p> <p>Confidential : Not reported</p> <p>Caller Orgzn : Not reported</p> <p>Caller Address :</p>		

MAP FINDINGS
FOCUS MAP 21

Map ID	Site	Database(s)	EPA ID Number
	<p>(Continued)</p> <p>Caller County : Not reported Caller Tele : -</p>		S106611230
238	<p>BERTHOUD ROSE FARM, INCORPORATED 236 SOUTH COUNTY ROAD 17 BERTHOUD, CO 80513</p> <p>FINDS: Other Pertinent Environmental Activity Identified at Site: INTEGRATED COMPLIANCE INFORMATION SYSTEM NATIONAL COMPLIANCE DATABASE SYSTEM</p>	FINDS	1004450407 110011671761
238	<p>BERTHOUD ROSE FARM, INC. 236 SOUTH COUNTY ROAD 17 BERTHOUD,, CO 80513</p> <p>FTTS Insp: Region: 08 Inspected Date: 06/27/1997 Insp Number: 1997062713480 1 Violation occurred: Yes Inspector: WANDERLICH, STEVE Investigation Type: Use General Agriculture Facility Function: User Investig Reason: Not reported Legislation Code: FIFRA</p>	FTTS INSP	1007270333 N/A
239	<p>BERTHOUD HIGH SCHOOL 850 SPARTAN AVENUE BERTHOUD, CO 80513</p> <p>FINDS: Other Pertinent Environmental Activity Identified at Site: NATIONAL CENTER FOR EDUCATION STATISTICS</p>	FINDS	1008277083 110021646717
240	<p>KWIK KORNER INCORPORATED 437 SOUTH US HIGHWAY 287 BERTHOUD, CO 80513</p> <p>FINDS: Other Pertinent Environmental Activity Identified at Site: AEROMETRIC INFORMATION RETRIEVAL SYSTEM/AIRS FACILITY SYSTEM INTEGRATED COMPLIANCE INFORMATION SYSTEM NATIONAL EMISSIONS INVENTORY</p> <p>LUST: Log Date: 12/23/97 Event ID: 6134 Status: Open</p>	FINDS LUST	1004445765 110002435348

MAP FINDINGS
FOCUS MAP 21

Map ID	Site	Database(s)	EPA ID Number
241	BERTHOUD CONKLIN CENTER 1528 SOUTH COUNTY RD 17 BERTHOUD, CO 80513 FTTS Insp: Region: 08 Inspected Date: 04/15/1987 Insp Number: 198704152308 1 Violation occurred: Yes Inspector: GLEBE Investigation Type: Use General Agriculture Facility Function: User Investig Reason: Not reported Legislation Code: FIFRA	FTTS INSP	1008175673 N/A
241	BERTHOUD CONKLIN CENTER 1528 SOUTH COUNTY ROAD 17 BERTHOUD, CO 80513 FINDS: Other Pertinent Environmental Activity Identified at Site: NATIONAL COMPLIANCE DATABASE SYSTEM	FINDS	1004452684 110011609447
242	LOUISIANA PACIFIC 350 COUNTY RD 17 WALDEN, CO 80480 RCRAInfo: Contact: Not reported Classification: Small Quantity Generator TSD Activities: Not reported Violation Status: No violations found FINDS: Other Pertinent Environmental Activity Identified at Site: AEROMETRIC INFORMATION RETRIEVAL SYSTEM/AIRS FACILITY SYSTEM INTEGRATED COMPLIANCE INFORMATION SYSTEM NATIONAL EMISSIONS INVENTORY RESOURCE CONSERVATION AND RECOVERY ACT INFORMATION SYSTEM	RCRA-SQG FINDS	1000262558 COD102569308
243	ENSCO FIELD SERVICES 8776 N 107TH LONGMONT, CO 80501	RCRA-SQG FINDS	1001075778 COR000002477

MAP FINDINGS
FOCUS MAP 21

<u>Map ID</u>	<u>Site</u>	<u>Database(s)</u>	<u>EPA ID Number</u>
---------------	-------------	--------------------	----------------------

ENSCO FIELD SERVICES (Continued)

1001075778

RCRAInfo:

Owner: JIM JONES
(303) 772-5530
EPA ID: COR000002477

Contact: TIM TAYLOR
(501) 864-2230

Classification: Small Quantity Generator
TSD Activities: Not reported

Violation Status: No violations found

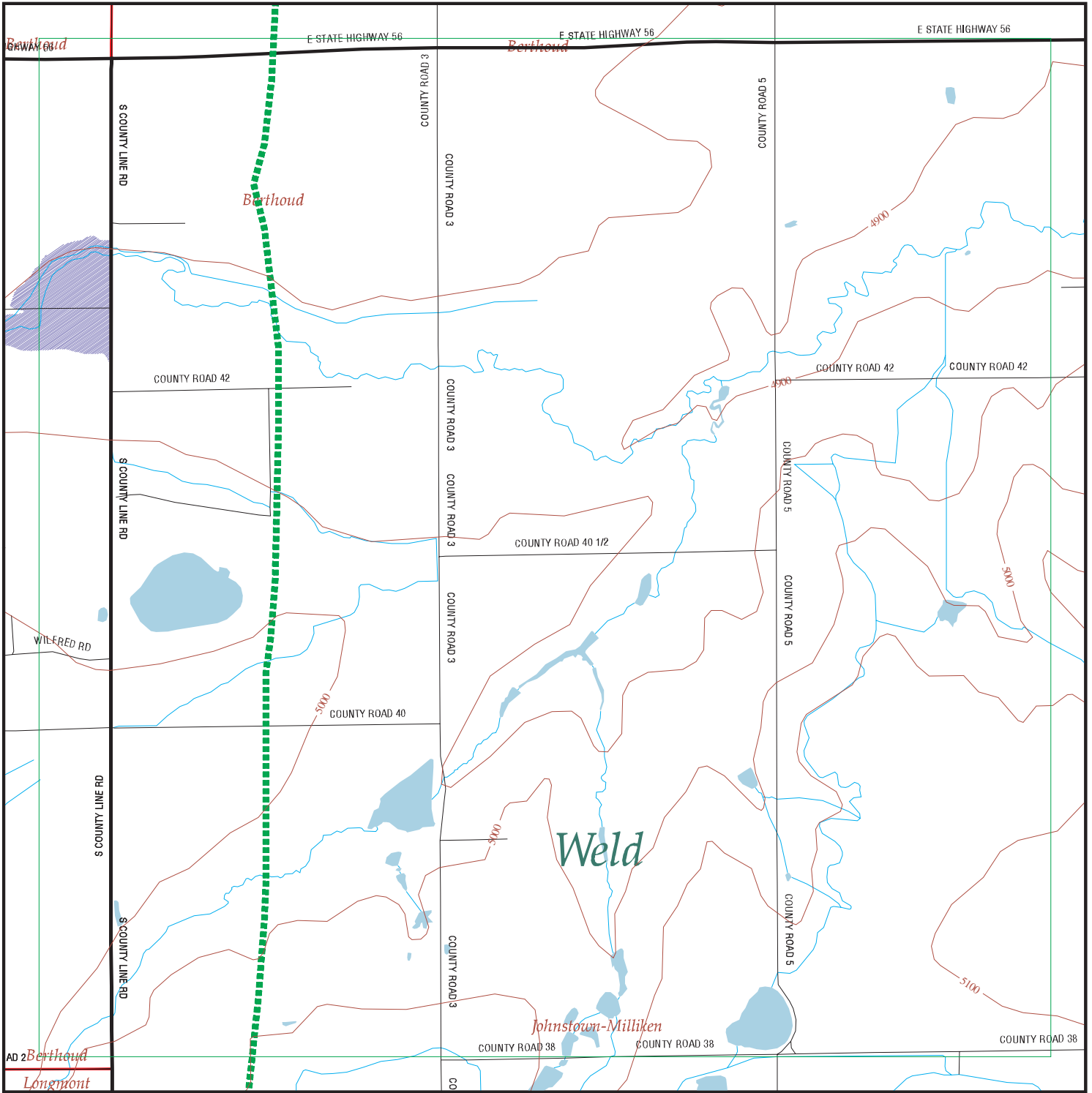
FINDS:

Other Pertinent Environmental Activity Identified at Site:
RESOURCE CONSERVATION AND RECOVERY ACT INFORMATION SYSTEM

FOCUS MAP 21 ORPHAN SUMMARY

City	EDR ID	Site Name	Site Address	Zip	Database(s)
BERTHOUD	U003978100	GREEN MOUNTAIN CAMPERS	605 1ST	80513	AST
BERTHOUD	1001616972	KWIK KORNER INC	437 HWY 287	80513	UST, CO TRUST, AST
BERTHOUD	1004679455	COLORADO DEPT OF HWYS - BERTHOUD S	US 40 MP 249.05	80513	RCRA-SQG, FINDS
BERTHOUD	1001269629	CONOCO #06368	1095 1ST ST	80513	UST, CO TRUST
BERTHOUD	S104232194	SAVEWAY #3	1095 1ST ST	80513	LUST
BERTHOUD	U003982963	HIGH COUNTRY PROCO	605 1ST ST.	80513	AST
BERTHOUD	U003977880	A-J RECREATIONAL RENTAL & SALES	2401 N US 287	80513	AST
BERTHOUD	A100166320	LARIMER CO QUARRY	3 MI W OF HWY 287 ON CR 4	80513	AST
BERTHOUD	S106554148	BERTHOUD TRANSFER STATION	20400 WCR 1	80513	SWF/LF
LONGMONT	S105143489	LOVES BUDGET FUEL STOP #204	3851 HWY 119	80504	LUST
LONGMONT	U003197135	ST VRRAIN 66	3914 HWY 119	80504	LUST, UST, AST
LONGMONT	U003197287	TOTAL #2748	3979 HWY 119	80504	LUST, UST, CO TRUST, AST
LONGMONT	1000246902	LONGS PEAK EQUIPMENT COMPANY, INCORPORATI	4322 HIGHWAY 66	80504	RCRA-SQG, FINDS
LONGMONT	1004680240	LONGS PEAK EQUIPMENT CO	4322 HWY 66	80504	RCRA-SQG
LONGMONT	U003240489	SHELL OIL	4301 HWY 66	80504	LUST, UST
LONGMONT	1006806045	PREMIUM POWDER COATING	10765 TURNER BLVD UNITS E,F,G	80504	RCRA-SQG, FINDS
LONGMONT	1001075800	ENSCO FIELD SERVICES	8120 WELD COUNTY RD 1	80504	RCRA-SQG, FINDS
LONGMONT	1007447408	LONGMONT ASPHALT PLANT	1587 WELD COUNTY RD. 20.5	80504	RCRA-SQG
LOVELAND	1007690872	LOVELAND SHOOTING RANGE	GREEN RIDGE GLADE	80513	FINDS, VCP

Focus Map 22



EDR DataMap™ - Environmental Atlas™

287 Corridor-N I-25 EIS

Legend

- | | | | | |
|--------------------|-------------------------|-------------|-------------------|--------------|
| Roads | Waterways | Powerlines | Water | Listed Sites |
| Major Roads | Railroads | Pipelines | Superfund Sites | |
| Contour Lines | Study Boundary | Fault Lines | Federal DOD Sites | |
| 100-Yr Flood Zones | Indian Reservations BIA | | | |

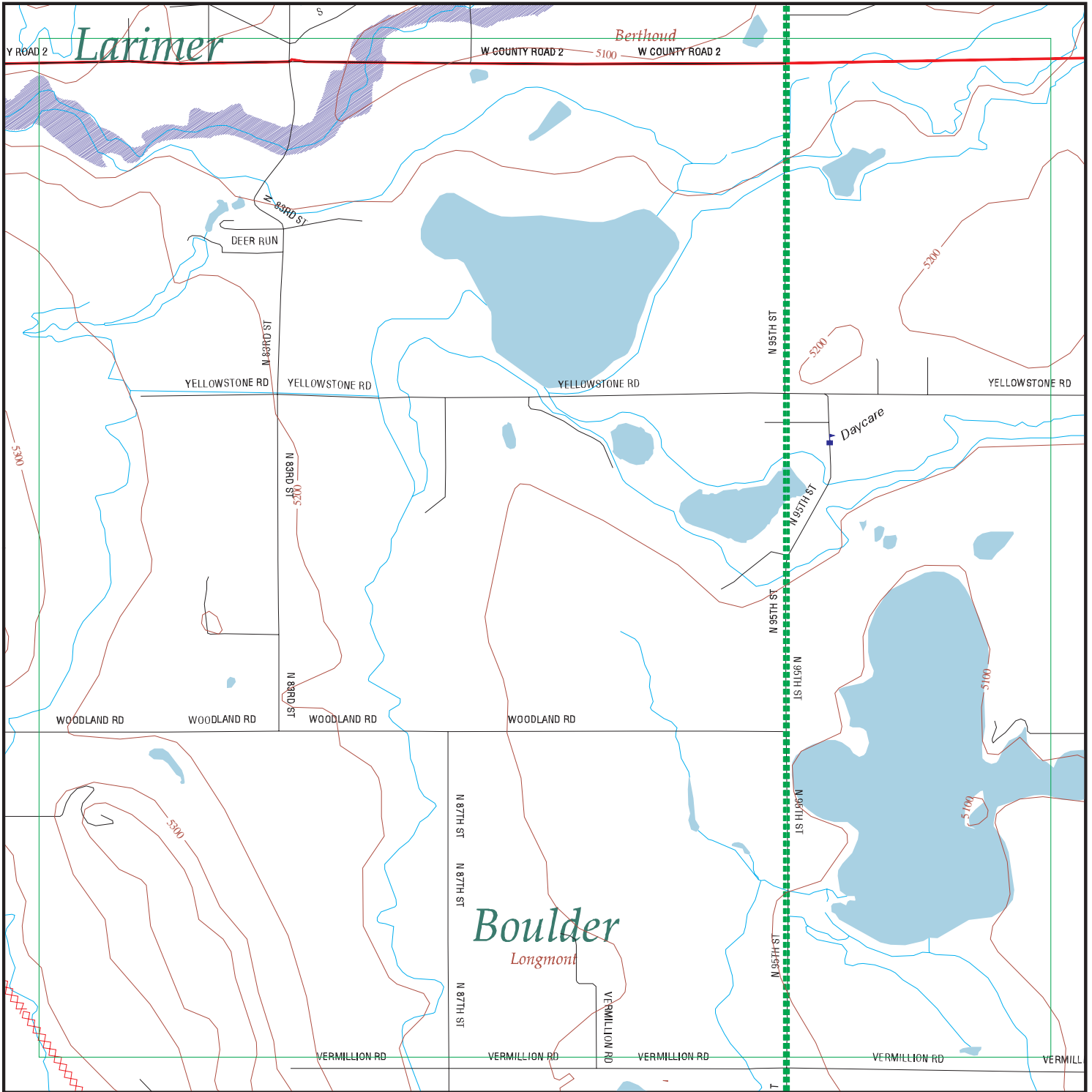


Scale in Miles

FOCUS MAP 22 ORPHAN SUMMARY

City	EDR ID	Site Name	Site Address	Zip	Database(s)
BERTHOUD	1001616972	KWIK KORNER INC	437 HWY 287	80513	UST, CO TRUST, AST
BERTHOUD	A100166320	LARIMER CO QUARRY	3 MI W OF HWY 287 ON CR 4	80513	AST
BERTHOUD	S106554148	BERTHOUD TRANSFER STATION	20400 WCR 1	80513	SWF/LF
LONGMONT	S105143489	LOVES BUDGET FUEL STOP #204	3851 HWY 119	80504	LUST
LONGMONT	U003197135	ST VRAIN 66	3914 HWY 119	80504	LUST, UST, AST
LONGMONT	U003197287	TOTAL #2748	3979 HWY 119	80504	LUST, UST, CO TRUST, AST
LONGMONT	1000246902	LONGS PEAK EQUIPMENT COMPANY, INCORPORATI	4322 HIGHWAY 66	80504	RCRA-SQG, FINDS
LONGMONT	1004680240	LONGS PEAK EQUIPMENT CO	4322 HWY 66	80504	RCRA-SQG
LONGMONT	U003240489	SHELL OIL	4301 HWY 66	80504	LUST, UST
LONGMONT	1001075800	ENSCO FIELD SERVICES	8120 WELD COUNTY RD 1	80504	RCRA-SQG, FINDS
LONGMONT	1007447408	LONGMONT ASPHALT PLANT	1587 WELD COUNTY RD. 20.5	80504	RCRA-SQG
MEAD	U003122331	LOVELAND RCLR	7 MI N ON E COUNTY LINE RD FROM	80542	UST

Focus Map 23



EDR DataMap™ - Environmental Atlas™

287 Corridor-N I-25 EIS

Legend

- | | | | | |
|--------------------|-------------------------|-------------|-------------------|--------------|
| Roads | Waterways | Powerlines | Water | Listed Sites |
| Major Roads | Railroads | Pipelines | Superfund Sites | |
| Contour Lines | Study Boundary | Fault Lines | Federal DOD Sites | |
| 100-Yr Flood Zones | Indian Reservations BIA | | | |



Scale in Miles

FOCUS MAP 23 ORPHAN SUMMARY

City	EDR ID	Site Name	Site Address	Zip	Database(s)
BERTHOUD	1001616972	KWIK KORNER INC	437 HWY 287	80513	UST, CO TRUST, AST
BERTHOUD	A100166320	LARIMER CO QUARRY	3 MI W OF HWY 287 ON CR 4	80513	AST
BERTHOUD	S106554148	BERTHOUD TRANSFER STATION	20400 WCR 1	80513	SWF/LF
LONGMONT	S105143489	LOVES BUDGET FUEL STOP #204	3851 HWY 119	80504	LUST
LONGMONT	U003197135	ST VRAIN 66	3914 HWY 119	80504	LUST, UST, AST
LONGMONT	U003197287	TOTAL #2748	3979 HWY 119	80504	LUST, UST, CO TRUST, AST
LONGMONT	1000246902	LONGS PEAK EQUIPMENT COMPANY, INCORPORATI	4322 HIGHWAY 66	80504	RCRA-SQG, FINDS
LONGMONT	1004680240	LONGS PEAK EQUIPMENT CO	4322 HWY 66	80504	RCRA-SQG
LONGMONT	U003240489	SHELL OIL	4301 HWY 66	80504	LUST, UST
LONGMONT	1001075800	ENSCO FIELD SERVICES	8120 WELD COUNTY RD 1	80504	RCRA-SQG, FINDS
LONGMONT	1007447408	LONGMONT ASPHALT PLANT	1587 WELD COUNTY RD. 20.5	80504	RCRA-SQG

FOCUS MAP 24 SUMMARY

<u>Database</u>	<u>Total Plotted</u>
<u>FEDERAL ASTM STANDARD</u>	
NPL	0
Proposed NPL	0
CERCLIS	0
CERC-NFRAP	0
CORRACTS	0
RCRA TSD	0
RCRA Lg. Quan. Gen.	0
RCRA Sm. Quan. Gen.	0
ERNS	0
<u>STATE ASTM STANDARD</u>	
State Haz. Waste	N/A
State Landfill	0
LUST	0
CO TRUST	0
UST	0
INDIAN UST	0
INDIAN LUST	0
VCP	0
<u>FEDERAL ASTM SUPPLEMENTAL</u>	
CONSENT	0
ROD	0
Delisted NPL	0
FINDS	1
HMIRS	0
MLTS	0
MINES	0
NPL Liens	0
PADS	0
US ENG CONTROLS	0
DOD	0
INDIAN RESERV	0
FUDS	0
ODI	0
UMTRA	0
RAATS	0
TRIS	0
TSCA	0
SSTS	0
FTTS	0
<u>STATE OR LOCAL ASTM SUPPLEMENTAL</u>	
Historical Landfill	0

FOCUS MAP 24 SUMMARY

<u>Database</u>	<u>Total Plotted</u>
AST	0
CO ERNS	0
Methane Site	0
UMTRA	0
CDL	0
DRYCLEANERS	0
Methane Investigation	0
 <u>EDR PROPRIETARY HISTORICAL DATABASES</u>	
Coal Gas	0
 <u>BROWNFIELDS DATABASES</u>	
US BROWNFIELDS	0
US INST CONTROL	0
AUL	0
VCP	0

NOTES:

Sites may be listed in more than one database

N/A = This State does not maintain a SHWS list. See the Federal CERCLIS list.

MAP FINDINGS
FOCUS MAP 24

<u>Map ID</u>	<u>Site</u>	<u>Database(s)</u>	<u>EPA ID Number</u>
---------------	-------------	--------------------	----------------------

Coal Gas Site Search: No site was found in a search of Real Property Scan's ENVIROHAZ database.

244	COORS BREWING COMPANY 11600 WASATCH RD LONGMONT, CO 80501	FINDS	1004448022 110001432478
------------	--	--------------	------------------------------------

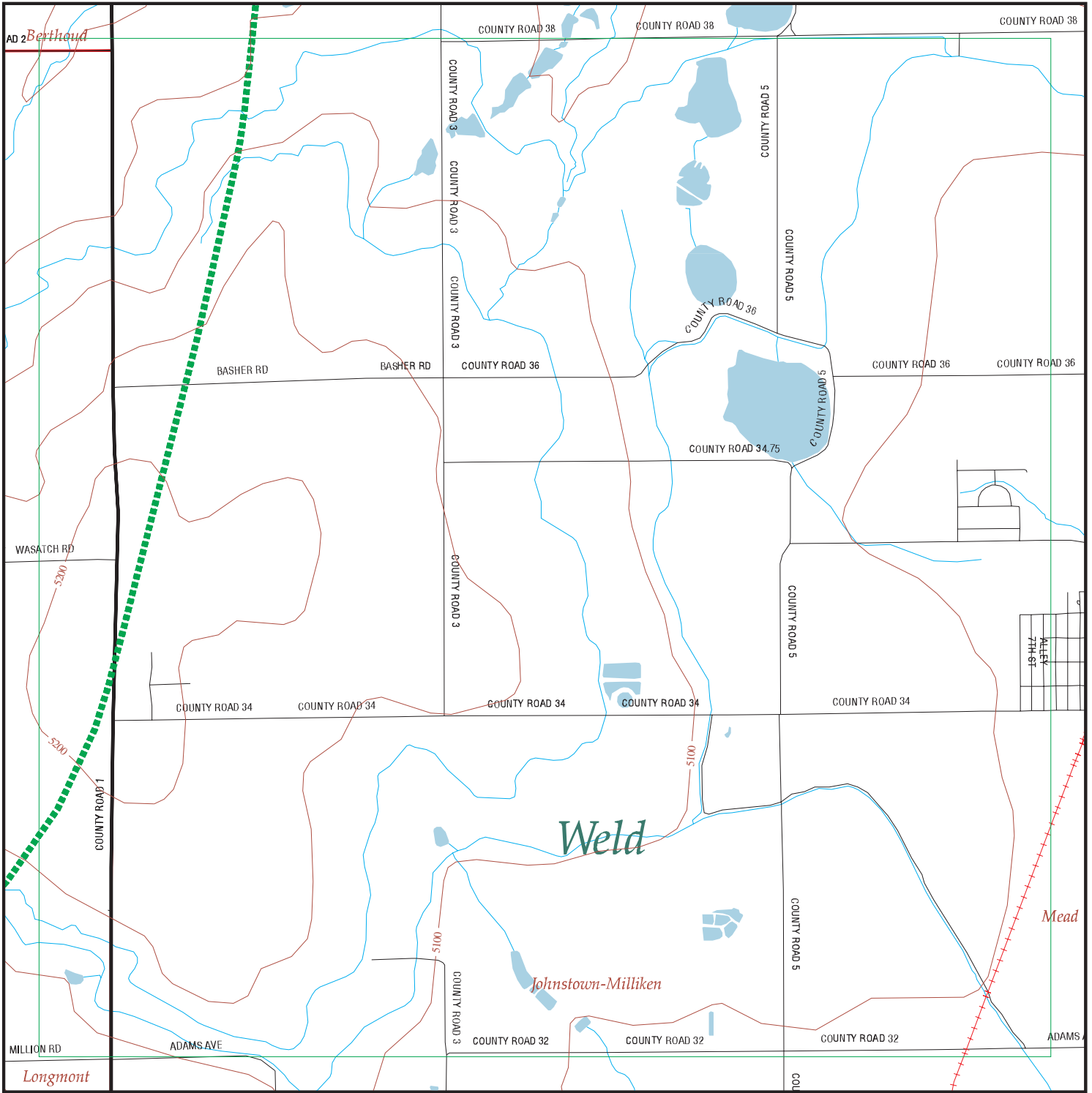
FINDS:

Other Pertinent Environmental Activity Identified at Site:
AEROMETRIC INFORMATION RETRIEVAL SYSTEM/AIRS FACILITY SYSTEM
NATIONAL EMISSIONS INVENTORY

FOCUS MAP 24 ORPHAN SUMMARY

City	EDR ID	Site Name	Site Address	Zip	Database(s)
BERTHOUD	1001616972	KWIK KORNER INC	437 HWY 287	80513	UST, CO TRUST, AST
BERTHOUD	1004679455	COLORADO DEPT OF HWYS - BERTHOUD S	US 40 MP 249.05	80513	RCRA-SQG, FINDS
BERTHOUD	U003977880	A-J RECREATIONAL RENTAL & SALES	2401 N US 287	80513	AST
BERTHOUD	A100166320	LARIMER CO QUARRY	3 MI W OF HWY 287 ON CR 4	80513	AST
BERTHOUD	S106554148	BERTHOUD TRANSFER STATION	20400 WCR 1	80513	SWF/LF
LONGMONT	S105143489	LOVES BUDGET FUEL STOP #204	3851 HWY 119	80504	LUST
LONGMONT	U003197135	ST VRAIN 66	3914 HWY 119	80504	LUST, UST, AST
LONGMONT	U003197287	TOTAL #2748	3979 HWY 119	80504	LUST, UST, CO TRUST, AST
LONGMONT	1000246902	LONGS PEAK EQUIPMENT COMPANY, INCORPORATI	4322 HIGHWAY 66	80504	RCRA-SQG, FINDS
LONGMONT	1004680240	LONGS PEAK EQUIPMENT CO	4322 HWY 66	80504	RCRA-SQG
LONGMONT	U003240489	SHELL OIL	4301 HWY 66	80504	LUST, UST
LONGMONT	1001075800	ENSCO FIELD SERVICES	8120 WELD COUNTY RD 1	80504	RCRA-SQG, FINDS
LONGMONT	1007447408	LONGMONT ASPHALT PLANT	1587 WELD COUNTY RD. 20.5	80504	RCRA-SQG

Focus Map 25



EDR DataMap™ - Environmental Atlas™

287 Corridor-N I-25 EIS

Legend

- | | | | | |
|--------------------|-------------------------|-------------|-------------------|--------------|
| Roads | Waterways | Powerlines | Water | Listed Sites |
| Major Roads | Railroads | Pipelines | Superfund Sites | |
| Contour Lines | Study Boundary | Fault Lines | Federal DOD Sites | |
| 100-Yr Flood Zones | Indian Reservations BIA | | | |

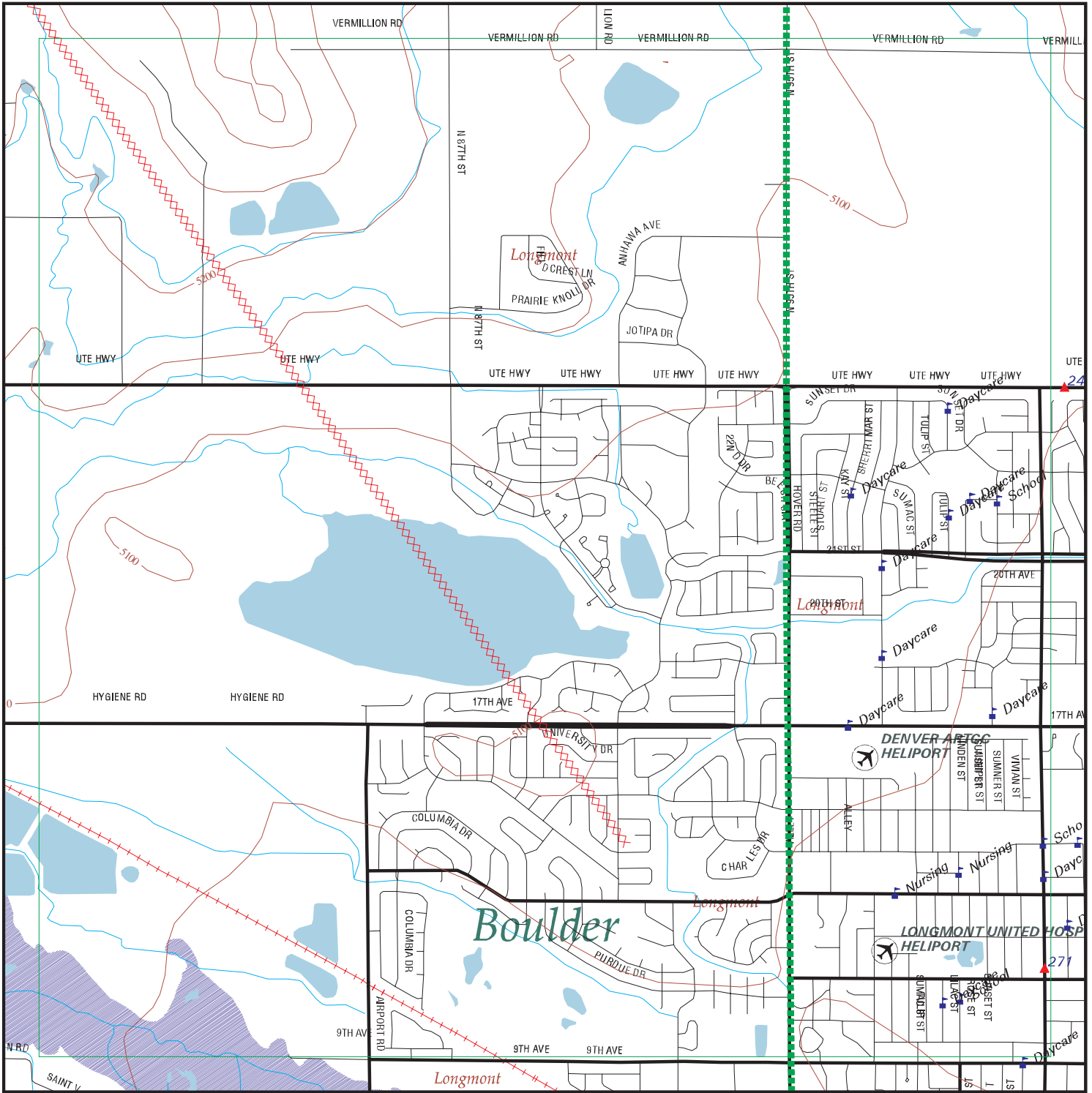


Scale in Miles

FOCUS MAP 25 ORPHAN SUMMARY

City	EDR ID	Site Name	Site Address	Zip	Database(s)
BERTHOUD	1001616972	KWIK KORNER INC	437 HWY 287	80513	UST, CO TRUST, AST
BERTHOUD	A100166320	LARIMER CO QUARRY	3 MI W OF HWY 287 ON CR 4	80513	AST
BERTHOUD	S106554148	BERTHOUD TRANSFER STATION	20400 WCR 1	80513	SWF/LF
LONGMONT	S105143489	LOVES BUDGET FUEL STOP #204	3851 HWY 119	80504	LUST
LONGMONT	U003197135	ST VRAIN 66	3914 HWY 119	80504	LUST, UST, AST
LONGMONT	U003197287	TOTAL #2748	3979 HWY 119	80504	LUST, UST, CO TRUST, AST
LONGMONT	1000246902	LONGS PEAK EQUIPMENT COMPANY, INCORPORATI	4322 HIGHWAY 66	80504	RCRA-SQG, FINDS
LONGMONT	1004680240	LONGS PEAK EQUIPMENT CO	4322 HWY 66	80504	RCRA-SQG
LONGMONT	U003240489	SHELL OIL	4301 HWY 66	80504	LUST, UST
LONGMONT	1001075800	ENSCO FIELD SERVICES	8120 WELD COUNTY RD 1	80504	RCRA-SQG, FINDS
LONGMONT	1007447408	LONGMONT ASPHALT PLANT	1587 WELD COUNTY RD. 20.5	80504	RCRA-SQG
MEAD	U003122331	LOVELAND RCLR	7 MI N ON E COUNTY LINE RD FROM	80542	UST
MEAD	U003663079	HANDY CORNER	15995 WELD CR 7	80542	UST
MEAD	U003196662	MEAD ELEMENTARY SCHOOL	2870 WELD CR 34	80542	LUST, UST
MEAD	1000319835	GARY MILLER	101 WELKER	80542	RCRA-SQG, FINDS

Focus Map 26



EDR DataMap™ - Environmental Atlas™

287 Corridor-N I-25 EIS

Legend

- | | | | | |
|--------------------|-------------------------|-------------|-------------------|--------------|
| Roads | Waterways | Powerlines | Water | Listed Sites |
| Major Roads | Railroads | Pipelines | Superfund Sites | |
| Contour Lines | Study Boundary | Fault Lines | Federal DOD Sites | |
| 100-Yr Flood Zones | Indian Reservations BIA | | | |



Scale in Miles

FOCUS MAP 26 SUMMARY

<u>Database</u>	<u>Total Plotted</u>
<u>FEDERAL ASTM STANDARD</u>	
NPL	0
Proposed NPL	0
CERCLIS	0
CERC-NFRAP	0
CORRACTS	0
RCRA TSD	0
RCRA Lg. Quan. Gen.	0
RCRA Sm. Quan. Gen.	1
ERNS	0
<u>STATE ASTM STANDARD</u>	
State Haz. Waste	N/A
State Landfill	0
LUST	1
CO TRUST	1
UST	1
INDIAN UST	0
INDIAN LUST	0
VCP	0
<u>FEDERAL ASTM SUPPLEMENTAL</u>	
CONSENT	0
ROD	0
Delisted NPL	0
FINDS	1
HMIRS	0
MLTS	0
MINES	0
NPL Liens	0
PADS	0
US ENG CONTROLS	0
DOD	0
INDIAN RESERV	0
FUDS	0
ODI	0
UMTRA	0
RAATS	0
TRIS	0
TSCA	0
SSTS	0
FTTS	0
<u>STATE OR LOCAL ASTM SUPPLEMENTAL</u>	
Historical Landfill	0

FOCUS MAP 26 SUMMARY

<u>Database</u>	<u>Total Plotted</u>
AST	0
CO ERNS	0
Methane Site	0
UMTRA	0
CDL	0
DRYCLEANERS	0
Methane Investigation	0
 <u>EDR PROPRIETARY HISTORICAL DATABASES</u>	
Coal Gas	0
 <u>BROWNFIELDS DATABASES</u>	
US BROWNFIELDS	0
US INST CONTROL	0
AUL	0
VCP	0

NOTES:

Sites may be listed in more than one database

N/A = This State does not maintain a SHWS list. See the Federal CERCLIS list.

MAP FINDINGS
FOCUS MAP 26

Map ID	Site	Database(s)	EPA ID Number
--------	------	-------------	---------------

Coal Gas Site Search: No site was found in a search of Real Property Scan's ENVIROHAZ database.

246	NISHIDA FARMS 10161 UTE HIGHWAY LONGMONT, CO 80501	RCRA-SQG FINDS	1004679721 COD983797903
-----	---	---------------------------	------------------------------------

RCRAInfo:
 Owner: FIRST NATIONAL BANK OF LONGMONT
 (303) 776-5800
 EPA ID: COD983797903
 Contact: HERBERT BALDERTON
 (303) 776-5800
 Classification: Conditionally Exempt Small Quantity Generator
 TSD Activities: Not reported
 Violation Status: No violations found

FINDS:
 Other Pertinent Environmental Activity Identified at Site:
 RESOURCE CONSERVATION AND RECOVERY ACT INFORMATION SYSTEM

271	SHELL OIL 1124 FRANCIS ST LONGMONT, CO 80501	LUST UST CO TRUST	U003122540 N/A
-----	---	----------------------------------	---------------------------

LUST:
 Log Date: 03/23/00
 Event ID: 8146
 Status: Open
 CO TRUST:
 Facility ID: 8655
 RAP ID: 6842
 Payee Name: VENTEX LLC
 Event ID : 8146
 Petro Storage Tank Commission Date: 5/16/2003

UST:
 Facility ID: 8655
 Owner Name: SHELL OIL PRODUCTS U S
 Owner Address: 603 E DIEHL RD STE 103
 NAPERVILLE, IL 60563
 Owner ID: 5110
 Tank ID: 22635
 Tank Count: 14441
 Tank Tag: '8655-1
 Tank Type: UST
 Facility Status: OPEN
 Tank Owner: Not reported
 Tank Capacity: 10000
 Tank Chemical: 1 - Unleaded Regular (RUL)

MAP FINDINGS
FOCUS MAP 26

Map ID Site Database(s) EPA ID Number

SHELL OIL (Continued)

U003122540

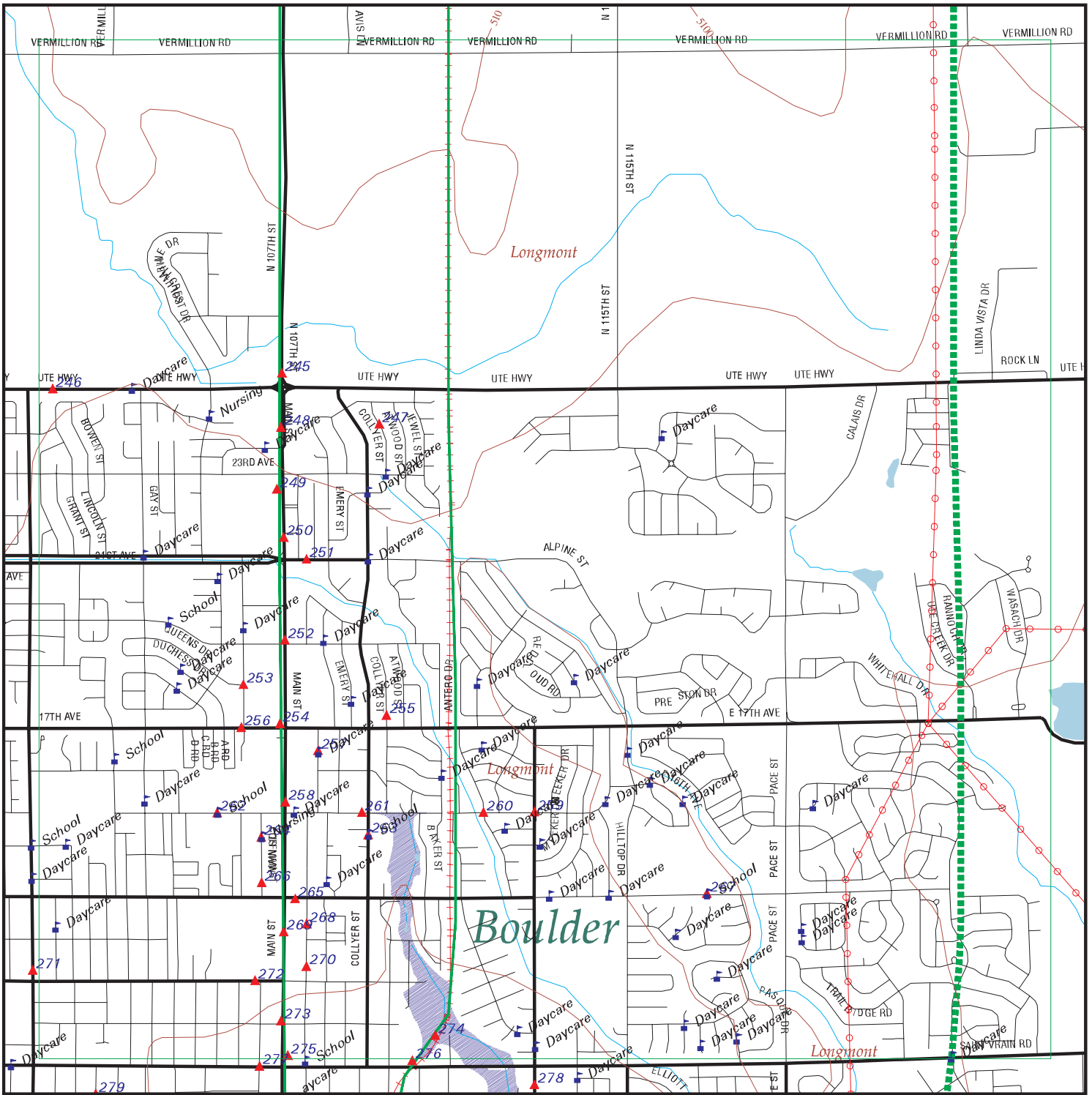
Facility ID: 8655
Owner Name: SHELL OIL PRODUCTS U S
Owner Address: 603 E DIEHL RD STE 103
NAPERVILLE, IL 60563
Owner ID: 5110
Tank ID: 22636
Tank Count: 14441
Tank Tag: '8655-2
Tank Type: UST
Facility Status: OPEN
Tank Owner: Not reported
Tank Capacity: 10000
Tank Chemical: 2 - Unleaded Mid-Grade (MUL)

Facility ID: 8655
Owner Name: SHELL OIL PRODUCTS U S
Owner Address: 603 E DIEHL RD STE 103
NAPERVILLE, IL 60563
Owner ID: 5110
Tank ID: 22637
Tank Count: 14441
Tank Tag: '8655-3
Tank Type: UST
Facility Status: OPEN
Tank Owner: Not reported
Tank Capacity: 10000
Tank Chemical: 3 - Unleaded Premium (PUL)

FOCUS MAP 26 ORPHAN SUMMARY

City	EDR ID	Site Name	Site Address	Zip	Database(s)
LONGMONT	1004377343	SHELL OIL	I-25 & HWY 119	80501	UST, CO TRUST
LONGMONT	S106437625	FORMER CHEVRON #21-2472	I-25 / STATE HWY 119	80501	LUST
LONGMONT	1001618717	ALPINE #1	3851 HWY 119	80501	UST, CO TRUST, AST
LONGMONT	S105143489	LOVES BUDGET FUEL STOP #204	3851 HWY 119	80501	LUST
LONGMONT	U003197287	TOTAL #2748	3979 HWY 119	80501	LUST, UST, CO TRUST, AST
LONGMONT	U003197135	ST VRAIN 66	3914 HWY 119	80504	LUST, UST, AST
LONGMONT	1007569277	SHELL OIL PRODUCTS US - SAP 125129	4301 HWY 66	80501	RCRA-SQG
LONGMONT	U003240489	SHELL OIL	4301 HWY 66	80501	LUST, UST
LONGMONT	1000246902	LONGS PEAK EQUIPMENT COMPANY, INCORPORATED	4322 HIGHWAY 66	80504	RCRA-SQG, FINDS
LONGMONT	1004680240	LONGS PEAK EQUIPMENT CO	4322 HWY 66	80504	RCRA-SQG
LONGMONT	1003877834	LONGMONT CLAYPIT DUMP	NW CORNER OF 9TH AVENUE & HOVER STREET	80501	CERC-NFRAP
LONGMONT	1007285576	MARY BUSTAMANTE	7859 DIAGNOL HIGHWAY	80503	FTTS INSP
LONGMONT	U003240457	CONOCO PHILLIPS COMPANY	1801 HOVER RD UNIT A	80501	LUST, UST, CO TRUST
LONGMONT	1007200858	GIVES INCORPORATED	805 S LINCOLN ST UNIT 1	80501	RCRA-SQG
LONGMONT	S105684610	RANDY LEHR PROPERTY	WARNER ENTERPRISES SPILL I-25 / RT 18	80501	LUST
LONGMONT	1006930281	FUJI PHOTO FILM USA INC	1250 S HOVER RD - MALL	80501	RCRA-SQG

Focus Map 27



EDR DataMap™ - Environmental Atlas™

287 Corridor-N I-25 EIS

Legend

- | | | | | |
|--------------------|-------------------------|-------------|-------------------|--------------|
| Roads | Waterways | Powerlines | Water | Listed Sites |
| Major Roads | Railroads | Pipelines | Superfund Sites | |
| Contour Lines | Study Boundary | Fault Lines | Federal DOD Sites | |
| 100-Yr Flood Zones | Indian Reservations BIA | | | |



Scale in Miles

FOCUS MAP 27 SUMMARY

<u>Database</u>	<u>Total Plotted</u>
<u>FEDERAL ASTM STANDARD</u>	
NPL	0
Proposed NPL	0
CERCLIS	0
CERC-NFRAP	0
CORRACTS	0
RCRA TSD	0
RCRA Lg. Quan. Gen.	0
RCRA Sm. Quan. Gen.	21
ERNS	2
<u>STATE ASTM STANDARD</u>	
State Haz. Waste	N/A
State Landfill	1
LUST	14
CO TRUST	6
UST	17
INDIAN UST	0
INDIAN LUST	0
VCP	4
<u>FEDERAL ASTM SUPPLEMENTAL</u>	
CONSENT	0
ROD	0
Delisted NPL	0
FINDS	37
HMIRS	0
MLTS	0
MINES	1
NPL Liens	0
PADS	0
US ENG CONTROLS	0
DOD	0
INDIAN RESERV	0
FUDS	0
ODI	0
UMTRA	0
RAATS	0
TRIS	0
TSCA	0
SSTS	0
FTTS	2
<u>STATE OR LOCAL ASTM SUPPLEMENTAL</u>	
Historical Landfill	0

FOCUS MAP 27 SUMMARY

<u>Database</u>	<u>Total Plotted</u>
AST	4
CO ERNS	2
Methane Site	0
UMTRA	0
CDL	0
DRYCLEANERS	3
Methane Investigation	0
 <u>EDR PROPRIETARY HISTORICAL DATABASES</u>	
Coal Gas	0
 <u>BROWNFIELDS DATABASES</u>	
US BROWNFIELDS	0
US INST CONTROL	0
AUL	0
VCP	4

NOTES:

Sites may be listed in more than one database

N/A = This State does not maintain a SHWS list. See the Federal CERCLIS list.

MAP FINDINGS
FOCUS MAP 27

Map ID	Site	Database(s)	EPA ID Number
--------	------	-------------	---------------

Coal Gas Site Search: No site was found in a search of Real Property Scan's ENVIROHAZ database.

245	NORTHERN ENERGY 12620 N 107TH ST LONGMONT, CO 80504	AST	U003118090 N/A
-----	--	-----	-------------------

AST:

Facility ID: 447
Owner ID: 3520
Owner: NORTHERN ENERGY
Owner Address: 12620 N 107TH ST

Owner County: LONGMONT, CO 80504
WELD
Capacity: 18000
Tank ID: 36167
Tank Owner: Not reported
Tank Count: 14441
Tank Tag: '447-2
Tank Contents: LPG
Tank Type: LPG
Facility Status: OPEN

Facility ID: 447
Owner ID: 3520
Owner: NORTHERN ENERGY
Owner Address: 12620 N 107TH ST

Owner County: LONGMONT, CO 80504
WELD
Capacity: 1000
Tank ID: 38894
Tank Owner: Not reported
Tank Count: 14441
Tank Tag: '447-3
Tank Contents: LPG
Tank Type: LPG
Facility Status: OPEN

Facility ID: 447
Owner ID: 3520
Owner: NORTHERN ENERGY
Owner Address: 12620 N 107TH ST

Owner County: LONGMONT, CO 80504
WELD
Capacity: 1000
Tank ID: 38895
Tank Owner: Not reported
Tank Count: 14441
Tank Tag: '447-4
Tank Contents: LPG
Tank Type: LPG
Facility Status: OPEN

Facility ID: 447
Owner ID: 3520

MAP FINDINGS
FOCUS MAP 27

Map ID	Site	Database(s)	EPA ID Number
	NORTHERN ENERGY (Continued)		U003118090
	Owner: NORTHERN ENERGY Owner Address: 12620 N 107TH ST LONGMONT, CO 80504 Owner County: WELD Capacity: 1000 Tank ID: 1435 Tank Owner: Not reported Tank Count: 22615 Tank Tag: '447-1 Tank Contents: Kerosene Tank Type: AST Facility Status: Not reported		
246	NISHIDA FARMS 10161 UTE HIGHWAY LONGMONT, CO 80501	RCRA-SQG FINDS	1004679721 COD983797903
	RCRAInfo: Owner: FIRST NATIONAL BANK OF LONGMONT (303) 776-5800 EPA ID: COD983797903 Contact: HERBERT BALDERTON (303) 776-5800 Classification: Conditionally Exempt Small Quantity Generator TSD Activities: Not reported Violation Status: No violations found FINDS: Other Pertinent Environmental Activity Identified at Site: RESOURCE CONSERVATION AND RECOVERY ACT INFORMATION SYSTEM		
247	TEMPLE PRINTING CO. 2434 ATWOOD ST LONGMONT, CO 80501	FINDS	1005677349 110002364842
	FINDS: Other Pertinent Environmental Activity Identified at Site: AEROMETRIC INFORMATION RETRIEVAL SYSTEM/AIRS FACILITY SYSTEM		
248	SILCO OIL COMPANY 2445 N MAIN ST LONGMONT, CO 80501	FINDS	1004447104 110001392500
	FINDS: Other Pertinent Environmental Activity Identified at Site: AEROMETRIC INFORMATION RETRIEVAL SYSTEM/AIRS FACILITY SYSTEM NATIONAL EMISSIONS INVENTORY		

MAP FINDINGS
FOCUS MAP 27

Map ID	Site	Database(s)	EPA ID Number
249	HORIZON PARK SHOPPING CENTER 2255 NORTH MAIN ST AREA B LONGMONT, CO 80501 RCRAInfo: Owner: PACIFIC MUTUAL LIFE INSURANCE (999) 999-9999 EPA ID: COD983769639 Contact: DEBRA CUNNINGHAM (714) 760-4218 Classification: Small Quantity Generator TSD Activities: Not reported Violation Status: No violations found FINDS: Other Pertinent Environmental Activity Identified at Site: RESOURCE CONSERVATION AND RECOVERY ACT INFORMATION SYSTEM	RCRA-SQG FINDS	1000455010 COD983769639
249	KING SOOPERS FUEL CENTER #642 2255 N MAIN ST LONGMONT, CO 80501 UST: Facility ID: 15783 Owner Name: KING SOOPERS Owner Address: 65 TEJON ST DENVER, CO 80223 Owner ID: 18261 Tank ID: 34798 Tank Count: 14441 Tank Tag: '15783-1 Tank Type: UST Facility Status: OPEN Tank Owner: Not reported Tank Capacity: 20000 Tank Chemical: 1 - Unleaded Regular (RUL) Facility ID: 15783 Owner Name: KING SOOPERS Owner Address: 65 TEJON ST DENVER, CO 80223 Owner ID: 18261 Tank ID: 34799 Tank Count: 14441 Tank Tag: '15783-2 Tank Type: UST Facility Status: OPEN Tank Owner: Not reported Tank Capacity: 16000 Tank Chemical: 8 - Diesel/Gas (Multi-Comp)	UST	U003883492 N/A

MAP FINDINGS
FOCUS MAP 27

Map ID	Site	Database(s)	EPA ID Number
249	DILLON COMPANIES, INC. DBA KING SOOPERS 2255 MAIN ST LONGMONT, CO 80501 FINDS: Other Pertinent Environmental Activity Identified at Site: AEROMETRIC INFORMATION RETRIEVAL SYSTEM/AIRS FACILITY SYSTEM NATIONAL EMISSIONS INVENTORY	FINDS	1007263369 110017381563
250	KMART #3310 2151 N MAIN ST LONGMONT, CO 80501 LUST: Log Date: 12/10/92 Event ID: 4605 Status: Closed UST: Facility ID: 8335 Owner Name: KMART CORP Owner Address: 3100 W BIG BEAVER TROY, MI 48084 Owner ID: 3237 Tank ID: 21723 Tank Count: 22615 Tank Tag: '8335-1 Tank Type: UST Facility Status: Not reported Tank Owner: Not reported Tank Capacity: 1000 Tank Chemical: 6 - Used Oil (Waste Oil)	LUST UST	U003119209 N/A
250	PENSKE AUTO CENTER 2151 N MAIN ST LONGMONT, CO 80501 RCRAInfo: Owner: PENSKE AUTO CENTER INC (810) 614-1116 EPA ID: COR000003418 Contact: DAVID TATUM (810) 643-5171 Classification: Conditionally Exempt Small Quantity Generator TSDF Activities: Not reported Violation Status: No violations found FINDS: Other Pertinent Environmental Activity Identified at Site: RESOURCE CONSERVATION AND RECOVERY ACT INFORMATION SYSTEM	RCRA-SQG FINDS	1004679980 COR000003418

MAP FINDINGS
FOCUS MAP 27

Map ID	Site	Database(s)	EPA ID Number
250	ESPRIT CLEANERS 2130 N MAIN ST #10 LONGMONT, CO 80501 RCRAInfo: Owner: MARYANN HEUTON (303) 424-2757 EPA ID: COR000015578 Contact: MARYANN HEUTON (303) 651-6803 Classification: Conditionally Exempt Small Quantity Generator TSDF Activities: Not reported Violation Status: No violations found FINDS: Other Pertinent Environmental Activity Identified at Site: AEROMETRIC INFORMATION RETRIEVAL SYSTEM/AIRS FACILITY SYSTEM NATIONAL EMISSIONS INVENTORY RESOURCE CONSERVATION AND RECOVERY ACT INFORMATION SYSTEM Drycleaners: Facility Id : 013-1228 Contact Person : MARY ANN HEUTON Contact Phone: (303)424-2757 Emission Unit Id : 001 Emission Process Id : 01 Equipment Manufacturer : BOWE PASSAT DRY TO DRY Equipment Model : 240 Serial # Of Equipment : 15594031	RCRA-SQG FINDS DRYCLEANERS	1004680367 COR000015578
251	LONGMONT CAR WASH 500 21ST AVE LONGMONT, CO 80501 AST: Facility ID: 17404 Owner ID: 19523 Owner: LPG UNKNOWN OWNER Owner Address: DIVISION OF OIL & PUBLIC SAFETY DENVER, CO 80202 Owner County: DENVER Capacity: 0 Tank ID: 38129 Tank Owner: Not reported Tank Count: 14441 Tank Tag: '17404-1 Tank Contents: LPG Tank Type: LPG Facility Status: OPEN	AST	U003978030 N/A

MAP FINDINGS
FOCUS MAP 27

Map ID	Site	Database(s)	EPA ID Number
252	1935 NORTH MAIN 1935 NORTH MAIN LONGMONT, CO	ERNS	984311241 N/A

[Click this hyperlink](#) while viewing on your computer to access additional ERNS detail in the EDR Site Report.

252	LONG MOTOR COMPANY 1935 MAIN ST LONGMONT, CO 80501	RCRA-SQG FINDS UST	1000232052 COD982590820
-----	--	--------------------------	----------------------------

RCRAInfo:

Owner: JIM GRADY
(999) 999-9999
EPA ID: COD982590820
Contact: BRAD E LONG
(303) 776-4803
Classification: Small Quantity Generator
TSDF Activities: Not reported
Violation Status: No violations found

FINDS:

Other Pertinent Environmental Activity Identified at Site:
AEROMETRIC INFORMATION RETRIEVAL SYSTEM/AIRS FACILITY SYSTEM
NATIONAL EMISSIONS INVENTORY
RESOURCE CONSERVATION AND RECOVERY ACT INFORMATION SYSTEM

UST:

Facility ID: 3794
Owner Name: LONG MOTOR CO
Owner Address: 1935 N MAIN ST
LONGMONT, CO 80501
Owner ID: 1871
Tank ID: 10683
Tank Count: 22615
Tank Tag: '3794-1
Tank Type: UST
Facility Status: Not reported
Tank Owner: Not reported
Tank Capacity: 500
Tank Chemical: Gasoline

Facility ID: 3794
Owner Name: LONG MOTOR CO
Owner Address: 1935 N MAIN ST
LONGMONT, CO 80501
Owner ID: 1871
Tank ID: 10684
Tank Count: 22615
Tank Tag: '3794-2
Tank Type: UST
Facility Status: Not reported
Tank Owner: Not reported
Tank Capacity: 500
Tank Chemical: 6 - Used Oil (Waste Oil)

MAP FINDINGS
FOCUS MAP 27

Map ID	Site	Database(s)	EPA ID Number
--------	------	-------------	---------------

252	LONGMONT VENTURES, INC. DBA JIFFY LUBE 1901 N MAIN LONGMONT, CO 80501	RCRA-SQG FINDS LUST UST	1000231329 COD149292898
-----	--	--	------------------------------------

RCRAInfo:

Owner: OHANA LUPE
(999) 999-9999
EPA ID: COD149292898
Contact: LONNIE PALMER
(303) 772-3562

Classification: Small Quantity Generator
TSD Activities: Not reported

Violation Status: Violations exist

Regulation Violated:	Not reported
Area of Violation:	GENERATOR-ALL REQUIREMENTS (OVERSIGHT)
Date Violation Determined:	04/01/1988
Actual Date Achieved Compliance:	09/10/1988
Enforcement Action:	WRITTEN INFORMAL
Enforcement Action Date:	08/10/1988
Penalty Type:	Not reported

There are 1 violation record(s) reported at this site:

<u>Evaluation</u>	<u>Area of Violation</u>	<u>Date of Compliance</u>
Non-Financial Record Review	GENERATOR-ALL REQUIREMENTS (OVERSIGHT)	19880910

FINDS:

Other Pertinent Environmental Activity Identified at Site:
RESOURCE CONSERVATION AND RECOVERY ACT INFORMATION SYSTEM

LUST:

Log Date: 10/14/93
Event ID: 3877
Status: Closed

UST:

Facility ID: 10507
Owner Name: CLINTON & MARY LELEIWI
Owner Address: 1901 N MAIN ST
LONGMONT, CO 80501
Owner ID: 1423
Tank ID: 28530
Tank Count: 22615
Tank Tag: '10507-1
Tank Type: UST
Facility Status: Not reported
Tank Owner: Not reported
Tank Capacity: 1000
Tank Chemical: 6 - Used Oil (Waste Oil)

MAP FINDINGS
FOCUS MAP 27

Map ID	Site	Database(s)	EPA ID Number
252	DIAMOND SHAMROCK 650 1850 N MAIN ST LONGMONT, CO 80501	LUST UST CO TRUST	U003730924 N/A
	LUST: Log Date: 02/03/84 Event ID: 5783 Status: Open		
	CO TRUST: Facility ID: 3086 RAP ID: 1062 Payee Name: Not reported Event ID : 5783 Petro Storage Tank Commission Date: 1/17/1997		
	UST: Facility ID: 3086 Owner Name: DIAMOND SHAMROCK STATIONS INC Owner Address: 6000 NW LOOP 1604 SAN ANTONIO, TX 78269 Owner ID: 19030 Tank ID: 8474 Tank Count: 22615 Tank Tag: '3086-1 Tank Type: UST Facility Status: Not reported Tank Owner: Not reported Tank Capacity: 10000 Tank Chemical: Gasoline		
	Facility ID: 3086 Owner Name: DIAMOND SHAMROCK STATIONS INC Owner Address: 6000 NW LOOP 1604 SAN ANTONIO, TX 78269 Owner ID: 19030 Tank ID: 8475 Tank Count: 22615 Tank Tag: '3086-2 Tank Type: UST Facility Status: Not reported Tank Owner: Not reported Tank Capacity: 10000 Tank Chemical: Gasoline		
	Facility ID: 3086 Owner Name: DIAMOND SHAMROCK STATIONS INC Owner Address: 6000 NW LOOP 1604 SAN ANTONIO, TX 78269 Owner ID: 19030 Tank ID: 8476 Tank Count: 14441 Tank Tag: '3086-3 Tank Type: UST Facility Status: OPEN Tank Owner: Not reported Tank Capacity: 12000 Tank Chemical: Gasoline		

MAP FINDINGS
FOCUS MAP 27

Map ID	Site	Database(s)	EPA ID Number
	DIAMOND SHAMROCK 650 (Continued)		U003730924
	Facility ID: 3086 Owner Name: DIAMOND SHAMROCK STATIONS INC Owner Address: 6000 NW LOOP 1604 SAN ANTONIO, TX 78269 Owner ID: 19030 Tank ID: 8477 Tank Count: 14441 Tank Tag: '3086-4 Tank Type: UST Facility Status: OPEN Tank Owner: Not reported Tank Capacity: 12000 Tank Chemical: Gasoline Facility ID: 3086 Owner Name: DIAMOND SHAMROCK STATIONS INC Owner Address: 6000 NW LOOP 1604 SAN ANTONIO, TX 78269 Owner ID: 19030 Tank ID: 8478 Tank Count: 14441 Tank Tag: '3086-5 Tank Type: UST Facility Status: OPEN Tank Owner: Not reported Tank Capacity: 12000 Tank Chemical: Gasoline		
252	DIAMOND SHAMROCK STATION 650 1850 NORTH MAIN STREET LONGMONT, CO 80501 FINDS: Other Pertinent Environmental Activity Identified at Site: AEROMETRIC INFORMATION RETRIEVAL SYSTEM/AIRS FACILITY SYSTEM NATIONAL EMISSIONS INVENTORY	FINDS	1004447100 110005984239
253	1800 TIRE ST. 1800 TIRE ST. LONGMONT, CO	ERNS	89132228 N/A

[Click this hyperlink](#) while viewing on your computer to access additional ERNS detail in the EDR Site Report.

MAP FINDINGS
FOCUS MAP 27

Map ID	Site	Database(s)	EPA ID Number
254	ALBERTSONS #890 1750 N MAIN ST LONGMONT, CO 80501 RCRAInfo: Owner: RHC ASSOCIATES EPA ID: COR000206524 Contact: ERICA FRANSEN (208) 395-4793 Classification: Small Quantity Generator TSD Activities: Not reported Violation Status: No violations found	RCRA-SQG	1006930297 COR000206524
254	ALBERTSONS #890 1750 N MAIN ST LONGMONT, CO 80501 FINDS: Other Pertinent Environmental Activity Identified at Site: RESOURCE CONSERVATION AND RECOVERY ACT INFORMATION SYSTEM	FINDS	1007087606 110015671496
254	DEMERS AMOCO 1700 NORTH MAIN STREET LONGMONT, CO 80501 RCRAInfo: Owner: J. WALTER RANKIN (303) 678-1700 EPA ID: COD983785684 Contact: RICHARD DEMERS (303) 678-1700 Classification: Small Quantity Generator TSD Activities: Not reported Violation Status: No violations found FINDS: Other Pertinent Environmental Activity Identified at Site: AEROMETRIC INFORMATION RETRIEVAL SYSTEM/AIRS FACILITY SYSTEM NATIONAL EMISSIONS INVENTORY RESOURCE CONSERVATION AND RECOVERY ACT INFORMATION SYSTEM	RCRA-SQG FINDS	1000600697 COD983785684
254	ALBERTSONS EXPRESS #890 1700 N MAIN ST LONGMONT, CO 80501 CO TRUST: Facility ID: 10488 RAP ID: 987 Payee Name: CHEVRON USA PRODUCTS COMPANY Event ID : 1630 Petro Storage Tank Commission Date: Not reported	UST CO TRUST	U003805843 N/A

MAP FINDINGS
FOCUS MAP 27

Map ID Site Database(s) EPA ID Number

ALBERTSONS EXPRESS #890 (Continued)

U003805843

Facility ID: 10488
RAP ID: 1623
Payee Name: CHEVRON USA PRODUCTS COMPANY
Event ID : 1630
Petro Storage Tank Commission Date: Not reported

Facility ID: 10488
RAP ID: 133
Payee Name: CHEVRON USA PRODUCTS COMPANY
Event ID : 1630
Petro Storage Tank Commission Date: 4/21/1995

Facility ID: 10488
RAP ID: 712
Payee Name: CHEVRON USA PRODUCTS COMPANY
Event ID : 1630
Petro Storage Tank Commission Date: 4/21/1995

UST:

Facility ID: 10488
Owner Name: ALBERTSONS INC
Owner Address: 250 PARKCENTER BLVD
BOISE, ID 83726
Owner ID: 162
Tank ID: 28467
Tank Count: 14441
Tank Tag: '10488-6
Tank Type: UST
Facility Status: OPEN
Tank Owner: Not reported
Tank Capacity: 10000
Tank Chemical: 1 - Unleaded Regular (RUL)

Facility ID: 10488
Owner Name: ALBERTSONS INC
Owner Address: 250 PARKCENTER BLVD
BOISE, ID 83726
Owner ID: 162
Tank ID: 28468
Tank Count: 14441
Tank Tag: '10488-7
Tank Type: UST
Facility Status: OPEN
Tank Owner: Not reported
Tank Capacity: 10000
Tank Chemical: 2 - Unleaded Mid-Grade (MUL)

MAP FINDINGS
FOCUS MAP 27

Map ID Site Database(s) EPA ID Number

ALBERTSONS EXPRESS #890 (Continued)

U003805843

Facility ID: 10488
Owner Name: ALBERTSONS INC
Owner Address: 250 PARKCENTER BLVD
BOISE, ID 83726
Owner ID: 162
Tank ID: 28469
Tank Count: 14441
Tank Tag: '10488-8
Tank Type: UST
Facility Status: OPEN
Tank Owner: Not reported
Tank Capacity: 10000
Tank Chemical: 3 - Unleaded Premium (PUL)

Facility ID: 10488
Owner Name: ALBERTSONS INC
Owner Address: 250 PARKCENTER BLVD
BOISE, ID 83726
Owner ID: 162
Tank ID: 28462
Tank Count: 22615
Tank Tag: '10488-1
Tank Type: UST
Facility Status: Not reported
Tank Owner: Not reported
Tank Capacity: 6000
Tank Chemical: Gasoline

Facility ID: 10488
Owner Name: ALBERTSONS INC
Owner Address: 250 PARKCENTER BLVD
BOISE, ID 83726
Owner ID: 162
Tank ID: 28463
Tank Count: 22615
Tank Tag: '10488-2
Tank Type: UST
Facility Status: Not reported
Tank Owner: Not reported
Tank Capacity: 6000
Tank Chemical: Gasoline

Facility ID: 10488
Owner Name: ALBERTSONS INC
Owner Address: 250 PARKCENTER BLVD
BOISE, ID 83726
Owner ID: 162
Tank ID: 28464
Tank Count: 22615
Tank Tag: '10488-3
Tank Type: UST
Facility Status: Not reported
Tank Owner: Not reported
Tank Capacity: 4000
Tank Chemical: Gasoline

MAP FINDINGS
FOCUS MAP 27

Map ID	Site	Database(s)	EPA ID Number
--------	------	-------------	---------------

ALBERTSONS EXPRESS #890 (Continued)

U003805843

Facility ID: 10488
 Owner Name: ALBERTSONS INC
 Owner Address: 250 PARKCENTER BLVD
 BOISE, ID 83726
 Owner ID: 162
 Tank ID: 28465
 Tank Count: 22615
 Tank Tag: '10488-4
 Tank Type: UST
 Facility Status: Not reported
 Tank Owner: Not reported
 Tank Capacity: 4000
 Tank Chemical: Gasoline

Facility ID: 10488
 Owner Name: ALBERTSONS INC
 Owner Address: 250 PARKCENTER BLVD
 BOISE, ID 83726
 Owner ID: 162
 Tank ID: 28466
 Tank Count: 22615
 Tank Tag: '10488-5
 Tank Type: UST
 Facility Status: Not reported
 Tank Owner: Not reported
 Tank Capacity: 500
 Tank Chemical: 6 - Used Oil (Waste Oil)

254

**AMOCO #3713
 1700 N MAIN ST
 LONGMONT, CO 80501**

**LUST S105274015
 N/A**

LUST:
 Log Date: 11/25/94
 Event ID: 1630
 Status: Closed

 Log Date: 10/04/90
 Event ID: 1632
 Status: Closed

254

**BOULDER COUNTY PARCEL
 657 17 AVE
 LONGMONT, CO 80501**

**FINDS 1007838992
 VCP 110020031357**

FINDS:
 Other Pertinent Environmental Activity Identified at Site:
 ECOREGION MAP

MAP FINDINGS
FOCUS MAP 27

Map ID	Site	Database(s)	EPA ID Number
--------	------	-------------	---------------

BOULDER COUNTY PARCEL (Continued)

1007838992

CO VCP:
 File Number: 020208-1
 Application Type: No action determined
 CO ID : COM000002804
 Program : VCRA
 Application ID : VA-00311
 Applicant name : BOULDER COUNTY PARCEL
 Supplemental address : Not reported
 Major contaminants : Not reported
 Parent program : Not reported
 Parent ID : Not reported
 Parent type : Not reported
 Date received : 02/08/02
 Extension Y or N : No
 Length (days) : 0
 Date due : 03/25/02
 Decision : APPROVED
 Date Review Complete : 03/18/02
 Decision reason : Not reported
 Date revoked : Not reported
 Reason for revoke : Not reported
 Remediation start date : / /
 Remediation end date : / /
 Remed Complete Date : Not reported
 Review cost : 522.76
 Tax credit : No
 Tax credit : Not reported
 Residences created : Not reported
 Jobs created : Not reported
 Cleanup acres : 2
 Other issues : Upgradient Source
 Media Affected : GROUND WATER BTEX, VOCs
 Land Use Restrictions : MIXED - COM+RES 1 N

**254 7-ELEVEN #25476
1650 MAIN ST
LONGMONT, CO 80501**

**LUST U003748570
UST N/A**

LUST:
 Log Date: 03/26/01
 Event ID: 8486
 Status: Closed

UST:
 Facility ID: 9267
 Owner Name: 7-ELEVEN INC - ATTN GASOLINE ACCOUNTING
 Owner Address: PO BOX 711
 DALLAS, TX 75221
 Owner ID: 5230
 Tank ID: 24497
 Tank Count: 14441
 Tank Tag: '9267-1
 Tank Type: UST
 Facility Status: OPEN
 Tank Owner: Not reported
 Tank Capacity: 10000
 Tank Chemical: Gasoline

MAP FINDINGS
FOCUS MAP 27

Map ID	Site	Database(s)	EPA ID Number
--------	------	-------------	---------------

7-ELEVEN #25476 (Continued)

U003748570

Facility ID: 9267
 Owner Name: 7-ELEVEN INC - ATTN GASOLINE ACCOUNTING
 Owner Address: PO BOX 711
 DALLAS, TX 75221
 Owner ID: 5230
 Tank ID: 24498
 Tank Count: 14441
 Tank Tag: '9267-2
 Tank Type: UST
 Facility Status: OPEN
 Tank Owner: Not reported
 Tank Capacity: 10000
 Tank Chemical: Gasoline

Facility ID: 9267
 Owner Name: 7-ELEVEN INC - ATTN GASOLINE ACCOUNTING
 Owner Address: PO BOX 711
 DALLAS, TX 75221
 Owner ID: 5230
 Tank ID: 24499
 Tank Count: 14441
 Tank Tag: '9267-3
 Tank Type: UST
 Facility Status: OPEN
 Tank Owner: Not reported
 Tank Capacity: 10000
 Tank Chemical: Gasoline

**254 SOUTHLAND 7 11 NO 25476
 1650 MAIN ST
 LONGMONT, CO 80501**

**FINDS 1004447499
 110002398165**

FINDS:
 Other Pertinent Environmental Activity Identified at Site:
 AEROMETRIC INFORMATION RETRIEVAL SYSTEM/AIRS FACILITY SYSTEM
 NATIONAL EMISSIONS INVENTORY

**254 JOHNSON CORNER GAS STATION
 1649 MAIN ST
 LONGMONT, CO 80501**

**LUST S105274014
 N/A**

LUST:
 Log Date: 03/25/02
 Event ID: 8881
 Status: LUST Trust

MAP FINDINGS
FOCUS MAP 27

Map ID	Site	Database(s)	EPA ID Number
254	MAJOR MEDICAL SUPPLY LONGMONT 1649 MAIN STREET LONGMONT, CO 80501 RCRAInfo: Owner: SNYDER, ALBERT EPA ID: COD983802133 Contact: RICHARD HARPER (303) 772-7222 Classification: Small Quantity Generator TSD Activities: Not reported Violation Status: No violations found FINDS: Other Pertinent Environmental Activity Identified at Site: RESOURCE CONSERVATION AND RECOVERY ACT INFORMATION SYSTEM	RCRA-SQG FINDS	1000858474 COD983802133
255	ROBERT C GITTINGER 1730 ATWOOD LONGMONT, CO 80501 UST: Facility ID: 4216 Owner Name: ROBERT GITTINGER Owner Address: 1730 ATWOOD LONGMONT, CO 80501 Owner ID: 6020 Tank ID: 11886 Tank Count: 22615 Tank Tag: '4216-1 Tank Type: UST Facility Status: Not reported Tank Owner: Not reported Tank Capacity: 560 Tank Chemical: Gasoline	UST	U003124424 N/A
256	BEMORE ENTERPRISES INC 810 17TH AVE LONGMONT, CO 80501 RCRAInfo: Owner: BEMORE ENTERPRISES INC (303) 776-5412 EPA ID: COR000004978 Contact: MARC BEASLEY (303) 776-5412 Classification: Conditionally Exempt Small Quantity Generator TSD Activities: Not reported	RCRA-SQG FINDS	1004680047 COR000004978

MAP FINDINGS
FOCUS MAP 27

Map ID	Site	Database(s)	EPA ID Number
	BEMORE ENTERPRISES INC (Continued)		1004680047
	Violation Status: No violations found		
	FINDS: Other Pertinent Environmental Activity Identified at Site: RESOURCE CONSERVATION AND RECOVERY ACT INFORMATION SYSTEM		
257	CONVENIENCE PLUS #218 1647 KIMBARK ST LONGMONT, CO 80501	LUST UST CO TRUST	U003119813 N/A
	LUST: Log Date: 04/23/93 Event ID: 2680 Status: Closed		
	CO TRUST: Facility ID: 10274 RAP ID: 3612 Payee Name: HOWARD XANDER Event ID : 2680 Petro Storage Tank Commission Date: Not reported		
	Facility ID: 10274 RAP ID: 1673 Payee Name: HOWARD XANDER Event ID : 2680 Petro Storage Tank Commission Date: Not reported		
	Facility ID: 10274 RAP ID: 364 Payee Name: HOWARD XANDER Event ID : 2680 Petro Storage Tank Commission Date: 5/6/1994		
	Facility ID: 10274 RAP ID: 2225 Payee Name: HOWARD XANDER Event ID : 2680 Petro Storage Tank Commission Date: Not reported		
	Facility ID: 10274 RAP ID: 462 Payee Name: HOWARD XANDER Event ID : 2680 Petro Storage Tank Commission Date: 5/6/1994		
	Facility ID: 10274 RAP ID: 5070 Payee Name: HOWARD XANDER Event ID : 2680 Petro Storage Tank Commission Date: Not reported		
	Facility ID: 10274 RAP ID: 5425 Payee Name: HOWARD XANDER Event ID : 2680 Petro Storage Tank Commission Date: Not reported		

MAP FINDINGS
FOCUS MAP 27

Map ID Site Database(s) EPA ID Number

CONVENIENCE PLUS #218 (Continued)

U003119813

Facility ID: 10274
RAP ID: 1320
Payee Name: HOWARD XANDER
Event ID : 2680
Petro Storage Tank Commission Date: Not reported

UST:

Facility ID: 10274
Owner Name: VENTEX LLC
Owner Address: 212 WELLS ST STE A
ERIE, CO 80516
Owner ID: 5632
Tank ID: 27758
Tank Count: 22615
Tank Tag: '10274-1
Tank Type: UST
Facility Status: Not reported
Tank Owner: Not reported
Tank Capacity: 8000
Tank Chemical: Gasoline

Facility ID: 10274
Owner Name: VENTEX LLC
Owner Address: 212 WELLS ST STE A
ERIE, CO 80516
Owner ID: 5632
Tank ID: 27759
Tank Count: 22615
Tank Tag: '10274-2
Tank Type: UST
Facility Status: Not reported
Tank Owner: Not reported
Tank Capacity: 8000
Tank Chemical: Gasoline

**258 COUNTRY LANE RYDER TRUCKS
1545 MAIN ST
LONGMONT, CO 80501**

**AST U003967310
N/A**

AST:

Facility ID: 16922
Owner ID: 19523
Owner: LPG UNKNOWN OWNER
Owner Address: DIVISION OF OIL & PUBLIC SAFETY

Owner County: DENVER, CO 80202
Capacity: DENVER
Capacity: 1000
Tank ID: 37052
Tank Owner: Not reported
Tank Count: 14441
Tank Tag: '16922-1
Tank Contents: LPG
Tank Type: LPG
Facility Status: OPEN

MAP FINDINGS
FOCUS MAP 27

Map ID	Site	Database(s)	EPA ID Number
258	VENTEX, LLC 1500 MAIN ST LONGMONT, CO 80501 FINDS: Other Pertinent Environmental Activity Identified at Site: AEROMETRIC INFORMATION RETRIEVAL SYSTEM/AIRS FACILITY SYSTEM NATIONAL EMISSIONS INVENTORY	FINDS	1005677372 110002365066
259	ILLEGAL DUMP 15TH / LASHLEY LONGMONT, CO	SWF/LF	S106423384 N/A
260	45 E. 15TH AVE. LONGMONT, CO 80501 CO ERNS: Facility Id: 2005-013 Event Date: 1/11/2005 Time Entered Into System: 2200 Date Entered Into System: 1/12/2005 Date Reported : 1/12/2005 Time Reported: 8:33 National Response Center: Notified: Not reported Number: Not reported Mile Post: Not reported Notified Name: WQCD-ELLEN LEVINE-JONES,CARY PILON,TOM ARMITAGE Source of Spill: Fixed Facility Source Type: Not reported Report Taken By: GREG STASINOS Medium Affected: Within Facility, I, X, E, D, Within Facility, Air, C, I, Land, I, T, Y Waterway Affected: Not reported Cause of Spill: Within Facility, I, X, E, D, Within Facility, Air, C, I, Land, I, T, Y, B, L, Other, C, K, A, G, Operator Error Responders: CITY OF LONGMONT Source Type: SANITARY SEWER/LIFT STATION Material Type: Not reported Prp Name: CITY OF LONGMONT Prp Contact: JIM ENGEL Prp Address: LONGMONT, CO Prp County: Not reported Prp Phone: 303-651-8627 Prp Fax: (303) 651-8702 Material Spilled: RAW SEWAGE Quantity Spilled: 25 Units: GALLONS Amount Released to Water: 0 Flag : Not reported Number Rep : 0 Time Entered : 8:43:56 AM Deaths: Not reported Injuries: Not reported	CO ERNS	S106778568 N/A

MAP FINDINGS
FOCUS MAP 27

Map ID	Site	Database(s)	EPA ID Number
	(Continued)		S106778568
	Evacuation: Not reported Evacuation Number: Not reported Information From: Not reported Cause Info : DUE TO A POSSIBLE GREASE BUILD UP AND BLOCKAGE WITHIN A MUNICIPAL SANITARY SEWER LINE, SEWAGE BACKED UP IN THE LINE AND IMPACTED A PRIVATE RESIDENCE. Responders : Not reported Responders Action : BLOCKAGE WAS CLEARED AND REMOVED, LINE IS BACK IN SERVICE. BELFOR WAS CONTACTED TO PERFORM CLEANUP OF ALL IMPACTED AREAS. Comments : NO WATERWAYS WERE IMPACTED. Additional : Not reported Caller Name : JIM ENGEL Confidential : No Caller Orgzn : CITY OF LONGMONT Caller Address : LONGMONT, CO Caller County : Not reported Caller Tele : 303-651-8627 -		
261	LONGMONT SCHOOL ROCKY MOUNTAIN CONFERENC 316 15TH AVENUE LONGMONT, CO 80501	FINDS	1004452599 110011468697
	<p>FINDS:</p> <p>Other Pertinent Environmental Activity Identified at Site: NATIONAL COMPLIANCE DATABASE SYSTEM</p>		
262	FAITH BAPTIST CHURCH 833 15TH AVE LONGMONT, CO 80501	FTTS INSP	1007277532 N/A
	<p>FTTS Insp:</p> <p>Region: 08 Inspected Date: 08/19/1991 Insp Number: 19910819CO010 1 Violation occurred: No Inspector: REYNOLDS Investigation Type: AHERA, Enforcement, State Conducted Facility Function: User Investig Reason: Not reported Legislation Code: TSCA</p>		
262	FAITH BAPTIST SCH 833 15TH AVE LONGMONT, CO 80501	FTTS INSP	1008179755 N/A
	<p>FTTS:</p> <p>Case Number: Not reported Docket Number: A-VIII-87-83 Complaint Issued: 09/30/1987 Complaint Closed: 11/29/1989 Abatement Amount: 0 Proposed Penalty: 1300 Final Assessment: 100 Final Order Date: / /</p>		

MAP FINDINGS
FOCUS MAP 27

Map ID	Site	Database(s)	EPA ID Number
	FAITH BAPTIST SCH (Continued) Close Date: 11/29/1989 Violation: Asbestos, Inspect, Asbestos, Failure to Report, Notify, Inform, Asbestos, Failure to Maintain Records FTTS Insp: Region: 08 Inspected Date: 04/23/1987 Insp Number: 19870423CO003 1 Violation occurred: Yes Inspector: KLOCKER Investigation Type: Section 6 Asbestos State Conducted Facility Function: User Investig Reason: Not reported Legislation Code: TSCA		1008179755
262	FAITH BAPTIST CHURCH 833 15TH AVENUE LONGMONT, CO 80501 FINDS: Other Pertinent Environmental Activity Identified at Site: INTEGRATED COMPLIANCE INFORMATION SYSTEM NATIONAL COMPLIANCE DATABASE SYSTEM	FINDS	1004451339 110010669259
263	SPANGLER ELEMENTARY SCHOOL 1440 COLLYER STREET LONGMONT, CO 80501 FINDS: Other Pertinent Environmental Activity Identified at Site: NATIONAL CENTER FOR EDUCATION STATISTICS	FINDS	1008277567 110021658856
264	FOOTHILLS CARE CENTER 1440 COFFMAN LONGMONT, CO 0 CO VCP: File Number: 000612-1 Application Type: No action determined CO ID : COM000002924 Program : VCRA Application ID : VA-00227 Applicant name : FOOTHILLS CARE CENTER II Supplemental address : Not reported Major contaminants : Not reported Parent program : VCRA Parent ID : VA-00102 Parent type : NAD Date received : 06/12/00 Extension Y or N : No Length (days) : 0 Date due : 07/27/00	VCP	S105156428 N/A

MAP FINDINGS
FOCUS MAP 27

Map ID Site Database(s) EPA ID Number

FOOTHILLS CARE CENTER (Continued)

S105156428

Decision : APPROVED
 Date Review Complete : 07/07/00
 Decision reason : Not reported
 Date revoked : Not reported
 Reason for revoke : Not reported
 Remediation start date : / /
 Remediation end date : / /
 Remed Complete Date : Not reported
 Review cost : 522.76
 Tax credit : No
 Tax credit : Not reported
 Residences created : Not reported
 Jobs created : Not reported
 Cleanup acres : 0
 Other issues : Upgradient Source, UPDATE
 Media Affected : GROUND WATER BTEX. Offsite source.
 Land Use Restrictions : OTHER 1 N

264

**FOOTHILLS CARE CENTER
1440 COFFMAN ST
LONGMONT, CO 0**

**VCP S106784497
N/A**

CO VCP:

File Number: 971103-1
 Application Type: No action determined
 CO ID : COM000002924
 Program : VCRA
 Application ID : VA-00102
 Applicant name : FOOTHILLS CARE CENTER I
 Supplemental address : Not reported
 Major contaminants : Not reported
 Parent program : Not reported
 Parent ID : Not reported
 Parent type : Not reported
 Date received : 11/03/97
 Extension Y or N : No
 Length (days) : 0
 Date due : 12/18/97
 Decision : APPROVED
 Date Review Complete : 11/26/97
 Decision reason : Not reported
 Date revoked : Not reported
 Reason for revoke : Not reported
 Remediation start date : / /
 Remediation end date : / /
 Remed Complete Date : Not reported
 Review cost : 448.08
 Tax credit : No
 Tax credit : Not reported
 Residences created : Not reported
 Jobs created : Not reported
 Cleanup acres : 1
 Other issues : Upgradient Source
 Media Affected : GROUND WATER BTEX. Offsite source.
 Land Use Restrictions : OTHER 1 N

MAP FINDINGS
FOCUS MAP 27

Map ID	Site	Database(s)	EPA ID Number
265	HAJEK CHEVROLET-OLDSMOBILE INC 1330 NORTH MAIN STREET LONGMONT, CO 80501 RCRAInfo: Owner: R D HAJEK (999) 999-9999 EPA ID: COD032111304 Contact: R.L. DONNER (303) 776-5530 Classification: Conditionally Exempt Small Quantity Generator TSD Activities: Not reported Violation Status: No violations found FINDS: Other Pertinent Environmental Activity Identified at Site: RESOURCE CONSERVATION AND RECOVERY ACT INFORMATION SYSTEM	RCRA-SQG FINDS	1004678899 COD032111304
265	HAJEK CHEVROLET OLDSMOBILE INC 1330 N MAIN ST LONGMONT, CO 80501 UST: Facility ID: 5976 Owner Name: HAJEK CHEVROLET OLDSMOBILE INC Owner Address: 1330 N MAIN ST LONGMONT, CO 80501 Owner ID: 4263 Tank ID: 16223 Tank Count: 22615 Tank Tag: '5976-1 Tank Type: UST Facility Status: Not reported Tank Owner: Not reported Tank Capacity: 1500 Tank Chemical: Gasoline	UST	1000203150 N/A
265	TOTAL #2346 1343 MAIN ST LONGMONT, CO 80501 LUST: Log Date: 03/04/92 Event ID: 248 Status: Open	LUST	S105143286 N/A

MAP FINDINGS
FOCUS MAP 27

Map ID	Site	Database(s)	EPA ID Number
265	TBI PETROLEUM INCORPORATED (DIAMOND SHAMROCK) 1343 MAIN STREET LONGMONT, CO 80501	FINDS	1004447515 110007351338
	FINDS: Other Pertinent Environmental Activity Identified at Site: AEROMETRIC INFORMATION RETRIEVAL SYSTEM/AIRS FACILITY SYSTEM NATIONAL EMISSIONS INVENTORY		
265	DIAMOND SHAMROCK 4129 1343 MAIN ST LONGMONT, CO 80501	UST CO TRUST	U003748727 N/A
	CO TRUST: Facility ID: 9811 RAP ID: 1639 Payee Name: TOTAL PETROLEUM INC. Event ID : 248 Petro Storage Tank Commission Date: Not reported Facility ID: 9811 RAP ID: 765 Payee Name: TOTAL PETROLEUM INC. Event ID : 248 Petro Storage Tank Commission Date: 2/16/1996 Facility ID: 9811 RAP ID: 2222 Payee Name: ULTRAMAR DIAMOND SHAMROCK Event ID : 248 Petro Storage Tank Commission Date: Not reported Facility ID: 9811 RAP ID: 4263 Payee Name: ULTRAMAR DIAMOND SHAMROCK Event ID : 248 Petro Storage Tank Commission Date: Not reported Facility ID: 9811 RAP ID: 7298 Payee Name: ULTRAMAR DIAMOND SHAMROCK Event ID : 248 Petro Storage Tank Commission Date: Not reported Facility ID: 9811 RAP ID: 600 Payee Name: TOTAL PETROLEUM INC. Event ID : 248 Petro Storage Tank Commission Date: 2/16/1996 Facility ID: 9811 RAP ID: 5553 Payee Name: ULTRAMAR DIAMOND SHAMROCK Event ID : 248 Petro Storage Tank Commission Date: Not reported Facility ID: 9811 RAP ID: 9005		

MAP FINDINGS
FOCUS MAP 27

Map ID Site Database(s) EPA ID Number

DIAMOND SHAMROCK 4129 (Continued)

U003748727

Facility ID: 9811
Owner Name: TPI PETROLEUM INC
Owner Address: 6000 NW LOOP 1604
SAN ANTONIO, TX 78269
Owner ID: 19028
Tank ID: 26199
Tank Count: 22615
Tank Tag: '9811-2
Tank Type: UST
Facility Status: Not reported
Tank Owner: Not reported
Tank Capacity: 10000
Tank Chemical: Gasoline

Facility ID: 9811
Owner Name: TPI PETROLEUM INC
Owner Address: 6000 NW LOOP 1604
SAN ANTONIO, TX 78269
Owner ID: 19028
Tank ID: 26200
Tank Count: 22615
Tank Tag: '9811-3
Tank Type: UST
Facility Status: Not reported
Tank Owner: Not reported
Tank Capacity: 10000
Tank Chemical: Gasoline

Facility ID: 9811
Owner Name: TPI PETROLEUM INC
Owner Address: 6000 NW LOOP 1604
SAN ANTONIO, TX 78269
Owner ID: 19028
Tank ID: 26201
Tank Count: 22615
Tank Tag: '9811-4
Tank Type: UST
Facility Status: Not reported
Tank Owner: Not reported
Tank Capacity: 10000
Tank Chemical: Gasoline

Facility ID: 9811
Owner Name: TPI PETROLEUM INC
Owner Address: 6000 NW LOOP 1604
SAN ANTONIO, TX 78269
Owner ID: 19028
Tank ID: 26202
Tank Count: 22615
Tank Tag: '9811-5
Tank Type: UST
Facility Status: Not reported
Tank Owner: Not reported
Tank Capacity: 12000
Tank Chemical: Gasoline

MAP FINDINGS
FOCUS MAP 27

Map ID	Site	Database(s)	EPA ID Number
--------	------	-------------	---------------

DIAMOND SHAMROCK 4129 (Continued)

U003748727

Facility ID: 9811
 Owner Name: TPI PETROLEUM INC
 Owner Address: 6000 NW LOOP 1604
 SAN ANTONIO, TX 78269
 Owner ID: 19028
 Tank ID: 26203
 Tank Count: 22615
 Tank Tag: '9811-6
 Tank Type: UST
 Facility Status: Not reported
 Tank Owner: Not reported
 Tank Capacity: 8000
 Tank Chemical: Gasoline

Facility ID: 9811
 Owner Name: TPI PETROLEUM INC
 Owner Address: 6000 NW LOOP 1604
 SAN ANTONIO, TX 78269
 Owner ID: 19028
 Tank ID: 26204
 Tank Count: 22615
 Tank Tag: '9811-7
 Tank Type: UST
 Facility Status: Not reported
 Tank Owner: Not reported
 Tank Capacity: 8000
 Tank Chemical: Gasoline

**265 TOTAL PETROLEUM INCORPORATED
 1330 MAIN STREET
 LONGMONT, CO 80501**

**FINDS 1004448451
 110007075556**

FINDS:
 Other Pertinent Environmental Activity Identified at Site:
 AEROMETRIC INFORMATION RETRIEVAL SYSTEM/AIRS FACILITY SYSTEM

**265 A & C RENTAL INC
 1312 MAIN ST
 LONGMONT, CO 80501**

**AST U003977766
 N/A**

AST:
 Facility ID: 17064
 Owner ID: 19523
 Owner: LPG UNKNOWN OWNER
 Owner Address: DIVISION OF OIL & PUBLIC SAFETY

 DENVER, CO 80202
 Owner County: DENVER
 Capacity: 1000
 Tank ID: 37408
 Tank Owner: Not reported
 Tank Count: 14441
 Tank Tag: '17064-1
 Tank Contents: LPG

MAP FINDINGS
FOCUS MAP 27

Map ID Site Database(s) EPA ID Number

A & C RENTAL INC (Continued)

U003977766

Tank Type: LPG
Facility Status: OPEN

Facility ID: 17064
Owner ID: 19523
Owner: LPG UNKNOWN OWNER
Owner Address: DIVISION OF OIL & PUBLIC SAFETY

Owner County: DENVER, CO 80202
Capacity: 1000
Tank ID: 37691
Tank Owner: Not reported
Tank Count: 14441
Tank Tag: '17064-2
Tank Contents: LPG
Tank Type: LPG
Facility Status: OPEN

265

**CURT'S CLEANERS, LTD.
504 MOUNTAIN VIEW AVE
LONGMONT, CO 80501**

**DRYCLEANERS S106738347
N/A**

Drycleaners:
Facility Id : 013-1320
Contact Person : CURT HOPKINS
Contact Phone: 303/485-1500
Emission Unit Id : 001
Emission Process Id : 01
Equipment Manufacturer : LINDUS
Equipment Model : 1208
Serial # Of Equipment : 3061

Facility Id : 013-1320
Contact Person : CURT HOPKINS
Contact Phone: 303/485-1500
Emission Unit Id : 001
Emission Process Id : 01
Equipment Manufacturer : LINDUS
Equipment Model : 2518
Serial # Of Equipment : 3626

265

**RALPH CASTLE STANDARD
1300 MAIN
LONGMONT, CO 80501**

**LUST U003122391
UST N/A
CO TRUST**

LUST:
Log Date: 11/16/98
Event ID: 7004
Status: Open

CO TRUST:
Facility ID: 8257
RAP ID: 7983
Payee Name: JEAN CASTLE
Event ID : 7004
Petro Storage Tank Commission Date: Not reported

MAP FINDINGS
FOCUS MAP 27

Map ID Site Database(s) EPA ID Number

RALPH CASTLE STANDARD (Continued)

U003122391

Facility ID: 8257
RAP ID: 4533
Payee Name: JEAN CASTLE
Event ID : 7004
Petro Storage Tank Commission Date: Not reported

Facility ID: 8257
RAP ID: 4077
Payee Name: JEAN CASTLE
Event ID : 7004
Petro Storage Tank Commission Date: Not reported

Facility ID: 8257
RAP ID: 8726
Payee Name: JEAN CASTLE
Event ID : 7004
Petro Storage Tank Commission Date: Not reported

Facility ID: 8257
RAP ID: 5093
Payee Name: JEAN CASTLE
Event ID : 7004
Petro Storage Tank Commission Date: Not reported

Facility ID: 8257
RAP ID: 3619
Payee Name: JEAN CASTLE
Event ID : 7004
Petro Storage Tank Commission Date: 1/7/2000

Facility ID: 8257
RAP ID: 5798
Payee Name: JEAN CASTLE
Event ID : 7004
Petro Storage Tank Commission Date: Not reported

Facility ID: 8257
RAP ID: 6536
Payee Name: JEAN CASTLE
Event ID : 7004
Petro Storage Tank Commission Date: Not reported

Facility ID: 8257
RAP ID: 9760
Payee Name: JEAN CASTLE
Event ID : 7004
Petro Storage Tank Commission Date: Not reported

MAP FINDINGS
FOCUS MAP 27

Map ID Site Database(s) EPA ID Number

RALPH CASTLE STANDARD (Continued)

U003122391

UST:

Facility ID: 8257
Owner Name: RALPH CASTLE STANDARD
Owner Address: 1300 MAIN
LONGMONT, CO 80501
Owner ID: 4362
Tank ID: 21573
Tank Count: 22615
Tank Tag: '8257-1
Tank Type: UST
Facility Status: Not reported
Tank Owner: Not reported
Tank Capacity: 99999999
Tank Chemical: Gasoline

Facility ID: 8257
Owner Name: RALPH CASTLE STANDARD
Owner Address: 1300 MAIN
LONGMONT, CO 80501
Owner ID: 4362
Tank ID: 21574
Tank Count: 22615
Tank Tag: '8257-2
Tank Type: UST
Facility Status: Not reported
Tank Owner: Not reported
Tank Capacity: 99999999
Tank Chemical: Gasoline

Facility ID: 8257
Owner Name: RALPH CASTLE STANDARD
Owner Address: 1300 MAIN
LONGMONT, CO 80501
Owner ID: 4362
Tank ID: 21575
Tank Count: 22615
Tank Tag: '8257-3
Tank Type: UST
Facility Status: Not reported
Tank Owner: Not reported
Tank Capacity: 99999999
Tank Chemical: Gasoline

Facility ID: 8257
Owner Name: RALPH CASTLE STANDARD
Owner Address: 1300 MAIN
LONGMONT, CO 80501
Owner ID: 4362
Tank ID: 21576
Tank Count: 22615
Tank Tag: '8257-4
Tank Type: UST
Facility Status: Not reported
Tank Owner: Not reported
Tank Capacity: 99999999
Tank Chemical: Gasoline

MAP FINDINGS
FOCUS MAP 27

Map ID Site Database(s) EPA ID Number

RALPH CASTLE STANDARD (Continued)

U003122391

Facility ID: 8257
 Owner Name: RALPH CASTLE STANDARD
 Owner Address: 1300 MAIN
 LONGMONT, CO 80501
 Owner ID: 4362
 Tank ID: 21577
 Tank Count: 22615
 Tank Tag: '8257-5
 Tank Type: UST
 Facility Status: Not reported
 Tank Owner: Not reported
 Tank Capacity: 560
 Tank Chemical: Z Not Listed

**265 DUALMATIC MANUFACTURING CO INC
 1241 N KIMBARK
 LONGMONT, CO 80501**

**RCRA-SQG 1000289949
 FINDS COD007087240**

RCRAInfo:
 Owner: WYNNS INTERNATIONAL INC
 (999) 999-9999
 EPA ID: COD007087240
 Contact: JERALD OPPLIGER
 (303) 776-1630
 Classification: Small Quantity Generator
 TSD Activities: Not reported
 Violation Status: No violations found

FINDS:
 Other Pertinent Environmental Activity Identified at Site:
 RESOURCE CONSERVATION AND RECOVERY ACT INFORMATION SYSTEM

**266 1333 COFFMAN STREET
 LONGMONT, CO**

**CO ERNS S104303186
 N/A**

CO ERNS:
 Facility Id: CO98-365
 Event Date: 01/28/1998
 Time Entered Into System: 0
 Date Entered Into System: 11/12/1998
 Date Reported : 01/28/1998
 Time Reported: Not reported
 National Response Center:
 Notified: No
 Number: Not reported
 Mile Post: Not reported
 Notified Name: Not reported
 Source of Spill: Fixed Facility
 Source Type: Not reported
 Report Taken By: MCKENZIE, LYLE
 Medium Affected: Within Facility
 Waterway Affected: Not reported
 Cause of Spill: Within Facility, Equipment Failure
 Responders: Not reported

MAP FINDINGS
FOCUS MAP 27

Map ID Site Database(s) EPA ID Number

(Continued)

S104303186

Source Type: MOTORCYCLE SHOP
 Material Type: Not reported
 Prp Name: FUN WHEELS LLC
 Prp Contact: Not reported
 Prp Address: 1333 COFFMAN STREET
 LONGMONT, CO
 Prp County: BOULDER
 Prp Phone: 303-678-7879
 Prp Fax: Not reported
 Material Spilled: MERCURY
 Quantity Spilled: 5
 Units: Other
 Amount Released to Water: 0
 Flag : 1
 Number Rep : 0
 Time Entered : / /
 Deaths: Not reported
 Injuries: Not reported
 Evacuation: Not reported
 Evacuation Number: 0
 Information From: Not reported
 Cause Info : CARBURETOR SYCRONIZATION GAUGE
 Responders : Not reported
 Responders Action : INITIAL SHOP IN STATEWIDE RESEARCH
 Comments : 5 ML OF MERCURY SPILLED.
 Additional : Not reported
 Caller Name : UNKNOWN
 Confidential : No
 Caller Orgzn : Not reported
 Caller Address :

 Caller County : Not reported
 Caller Tele : --

267

**SKYLINE HIGH SCHOOL
 600 E MOUNTAIN VIEW
 LONGMONT, CO 80501**

**LUST U003120592
 UST N/A**

LUST:

Log Date: 01/31/97
 Event ID: 3480
 Status: Closed

UST:

Facility ID: 1965
 Owner Name: SAINT VRAIN VALLEY SCHOOLS RE-1J
 Owner Address: 395 S PRATT PKWY
 LONGMONT, CO 80501
 Owner ID: 4931
 Tank ID: 5562
 Tank Count: 22615
 Tank Tag: '1965-1
 Tank Type: UST
 Facility Status: Not reported
 Tank Owner: Not reported
 Tank Capacity: 500
 Tank Chemical: 4 - Diesel

MAP FINDINGS
FOCUS MAP 27

Map ID	Site	Database(s)	EPA ID Number
268	BESTOP INC 1240 KIMBARK ST LONGMONT, CO 80501 RCRAInfo: Owner: BESTOP INC (303) 465-1755 EPA ID: COD007085715 Contact: Not reported Classification: Small Quantity Generator TSD Activities: Not reported Violation Status: No violations found FINDS: Other Pertinent Environmental Activity Identified at Site: RESOURCE CONSERVATION AND RECOVERY ACT INFORMATION SYSTEM	RCRA-SQG FINDS	1004678875 COD007085715
269	FRANK PIERCE 1220 MAIN ST LONGMONT, CO 80503 UST: Facility ID: 4994 Owner Name: FRANK PIERCE Owner Address: 10272 N FOOTHILLS HWY LONGMONT, CO 80503 Owner ID: 4945 Tank ID: 13889 Tank Count: 22615 Tank Tag: '4994-1 Tank Type: UST Facility Status: Not reported Tank Owner: Not reported Tank Capacity: 1000 Tank Chemical: Gasoline	UST	U003401228 N/A
269	STEVES RENT TO OWN 1220 MAIN ST LONGMONT, CO 80501 LUST: Log Date: 12/09/90 Event ID: 3440 Status: Closed	LUST	S102051268 N/A

MAP FINDINGS
FOCUS MAP 27

Map ID	Site	Database(s)	EPA ID Number
269	BOB RANDOLPH PROPERTY 1210 MAIN ST LONGMONT, CO 80501 LUST: Log Date: 07/30/90 Event ID: 4546 Status: Closed	LUST	S102051255 N/A
270	PERFECTION AUTO BODY, INCORPORATED 1135 KIMBARK DRIVE LONGMONT, CO 80501 RCRAInfo: Owner: RON IRELAND (303) 772-5820 EPA ID: COD983800723 Contact: JERRY IRELAND (303) 772-7665 Classification: Small Quantity Generator TSD Activities: Not reported Violation Status: No violations found FINDS: Other Pertinent Environmental Activity Identified at Site: AEROMETRIC INFORMATION RETRIEVAL SYSTEM/AIRS FACILITY SYSTEM NATIONAL EMISSIONS INVENTORY RESOURCE CONSERVATION AND RECOVERY ACT INFORMATION SYSTEM	RCRA-SQG FINDS	1000858360 COD983800723
271	SHELL OIL 1124 FRANCIS ST LONGMONT, CO 80501 LUST: Log Date: 03/23/00 Event ID: 8146 Status: Open CO TRUST: Facility ID: 8655 RAP ID: 6842 Payee Name: VENTEX LLC Event ID : 8146 Petro Storage Tank Commission Date: 5/16/2003	LUST UST CO TRUST	U003122540 N/A

MAP FINDINGS
FOCUS MAP 27

Map ID Site Database(s) EPA ID Number

SHELL OIL (Continued)

U003122540

UST:

Facility ID: 8655
Owner Name: SHELL OIL PRODUCTS U S
Owner Address: 603 E DIEHL RD STE 103
NAPERVILLE, IL 60563
Owner ID: 5110
Tank ID: 22635
Tank Count: 14441
Tank Tag: '8655-1
Tank Type: UST
Facility Status: OPEN
Tank Owner: Not reported
Tank Capacity: 10000
Tank Chemical: 1 - Unleaded Regular (RUL)

Facility ID: 8655
Owner Name: SHELL OIL PRODUCTS U S
Owner Address: 603 E DIEHL RD STE 103
NAPERVILLE, IL 60563
Owner ID: 5110
Tank ID: 22636
Tank Count: 14441
Tank Tag: '8655-2
Tank Type: UST
Facility Status: OPEN
Tank Owner: Not reported
Tank Capacity: 10000
Tank Chemical: 2 - Unleaded Mid-Grade (MUL)

Facility ID: 8655
Owner Name: SHELL OIL PRODUCTS U S
Owner Address: 603 E DIEHL RD STE 103
NAPERVILLE, IL 60563
Owner ID: 5110
Tank ID: 22637
Tank Count: 14441
Tank Tag: '8655-3
Tank Type: UST
Facility Status: OPEN
Tank Owner: Not reported
Tank Capacity: 10000
Tank Chemical: 3 - Unleaded Premium (PUL)

272

**CITY OF LONGMONT MAINTENANCE
725 11TH AVE
LONGMONT, CO 80501**

**LUST S104320186
N/A**

LUST:

Log Date: 02/22/00
Event ID: 8087
Status: Closed

MAP FINDINGS
FOCUS MAP 27

Map ID	Site	Database(s)	EPA ID Number
273	JET STRIP 1011 MAIN STREET LONGMONT, CO 80501 RCRAInfo: Owner: JOHN BERTRAND (303) 774-1885 EPA ID: COR000009985 Contact: JOHN BERTRAND (303) 774-1885 Classification: Conditionally Exempt Small Quantity Generator TSDF Activities: Not reported Violation Status: No violations found FINDS: Other Pertinent Environmental Activity Identified at Site: AEROMETRIC INFORMATION RETRIEVAL SYSTEM/AIRS FACILITY SYSTEM NATIONAL EMISSIONS INVENTORY RESOURCE CONSERVATION AND RECOVERY ACT INFORMATION SYSTEM	RCRA-SQG FINDS	1004680235 COR000009985
273	NEW METHOD CLNRS 620 10TH AVE LONGMONT, CO 80501 RCRAInfo: Owner: ROBERTA GRUENDL (303) 772-2078 EPA ID: CO0000369454 Contact: ROBERTA GRUENDL (303) 776-4422 Classification: Conditionally Exempt Small Quantity Generator TSDF Activities: Not reported Violation Status: No violations found FINDS: Other Pertinent Environmental Activity Identified at Site: AEROMETRIC INFORMATION RETRIEVAL SYSTEM/AIRS FACILITY SYSTEM NATIONAL EMISSIONS INVENTORY RESOURCE CONSERVATION AND RECOVERY ACT INFORMATION SYSTEM Drycleaners: Facility Id : 013-0526 Contact Person : ROBERTA A GUENDL Contact Phone: (303)776-4422 Emission Unit Id : 001 Emission Process Id : 01 Equipment Manufacturer : SOL-VIC Equipment Model : 23-A Serial # Of Equipment : 6213392-8	RCRA-SQG FINDS DRYCLEANERS	1004445509 CO0000369454

MAP FINDINGS
FOCUS MAP 27

Map ID	Site	Database(s)	EPA ID Number
274	COLORADO BRICK CO BOULDER (County), CO U.S. MINES: Mine ID: 0500192 Entity Name: LONGMONT PLANT State FIPS code: 08 Status Date: 04/22/1980 Operation Class: Non-coal mining Number of Pits: 000 Latitude: 40 10 31	MINES SIC Codes: 14596 00000 00000 00000 00000 00000 Company: COLORADO BRICK CO County FIPS code: 013 Status: Not reported Number of Shops: 0 Number of Plants: 0 Longitude: 105 05 38	M000013655 N/A
275	AA BEST BATTERY BUY 936 N MAIN ST LONGMONT, CO 80501 RCRAInfo: Owner: WALTER GILOMEN (303) 772-0570 EPA ID: COD983796509 Contact: TERRY SCHWENNSEN (303) 651-0226 Classification: Small Quantity Generator TSD Activities: Not reported Violation Status: No violations found FINDS: Other Pertinent Environmental Activity Identified at Site: RESOURCE CONSERVATION AND RECOVERY ACT INFORMATION SYSTEM	RCRA-SQG FINDS	1000820817 COD983796509
275	AUTO REMODELING 930 MAIN STREET, UNIT B LONGMONT, CO 80501 RCRAInfo: Owner: JONATHAN ENGARD (303) 772-4780 EPA ID: COD983800491 Contact: Not reported Classification: Small Quantity Generator TSD Activities: Not reported Violation Status: No violations found FINDS: Other Pertinent Environmental Activity Identified at Site: AEROMETRIC INFORMATION RETRIEVAL SYSTEM/AIRS FACILITY SYSTEM RESOURCE CONSERVATION AND RECOVERY ACT INFORMATION SYSTEM	RCRA-SQG FINDS	1000820953 COD983800491

MAP FINDINGS
FOCUS MAP 27

Map ID	Site	Database(s)	EPA ID Number
275	DIAMOND SHAMROCK 4130 902 MAIN ST LONGMONT, CO 80501 UST: Facility ID: 9098 Owner Name: TPI PETROLEUM INC Owner Address: 6000 NW LOOP 1604 SAN ANTONIO, TX 78269 Owner ID: 19028 Tank ID: 24030 Tank Count: 14441 Tank Tag: '9098-1 Tank Type: UST Facility Status: OPEN Tank Owner: Not reported Tank Capacity: 10000 Tank Chemical: Gasoline Facility ID: 9098 Owner Name: TPI PETROLEUM INC Owner Address: 6000 NW LOOP 1604 SAN ANTONIO, TX 78269 Owner ID: 19028 Tank ID: 24031 Tank Count: 14441 Tank Tag: '9098-2 Tank Type: UST Facility Status: OPEN Tank Owner: Not reported Tank Capacity: 10000 Tank Chemical: Gasoline Facility ID: 9098 Owner Name: TPI PETROLEUM INC Owner Address: 6000 NW LOOP 1604 SAN ANTONIO, TX 78269 Owner ID: 19028 Tank ID: 24032 Tank Count: 14441 Tank Tag: '9098-3 Tank Type: UST Facility Status: OPEN Tank Owner: Not reported Tank Capacity: 10000 Tank Chemical: Gasoline	UST	U003119473 N/A

275	TOTAL PETROLEUM NUMBER 2457 902 MAIN STREET LONGMONT, CO 80501 FINDS: Other Pertinent Environmental Activity Identified at Site: AEROMETRIC INFORMATION RETRIEVAL SYSTEM/AIRS FACILITY SYSTEM NATIONAL EMISSIONS INVENTORY	FINDS	1004447110 110007074628
-----	---	-------	----------------------------

MAP FINDINGS
FOCUS MAP 27

Map ID	Site	Database(s)	EPA ID Number
276	SHERWOOD ENTERPRISES 120 9TH AVE LONGMONT, CO 0	VCP	1006524705 N/A
	CO VCP: File Number: 950627-1 Application Type: No action determined CO ID : COM000002742 Program : VCRA Application ID : VA-00019 Applicant name : SHERWOOD ENTERPRISES Supplemental address : Not reported Major contaminants : Not reported Parent program : Not reported Parent ID : Not reported Parent type : Not reported Date received : 06/27/95 Extension Y or N : Yes Length (days) : 63 Date due : 10/13/95 Decision : APPROVED Date Review Complete : 10/13/95 Decision reason : Not reported Date revoked : Not reported Reason for revoke : Not reported Remediation start date : / / Remediation end date : / / Remed Complete Date : Not reported Review cost : 1306.90 Tax credit : No Tax credit : Not reported Residences created : Not reported Jobs created : Not reported Cleanup acres : 10 Other issues : Not reported Media Affected : SOIL VOCs GROUND WATER VOCs Land Use Restrictions : INDUSTRIAL 1 N		
276	CIRCLE GRAPHICS- CIRCLE VISUAL 120 9TH AVE UNIT B LONGMONT, CO 80501	FINDS	1007263290 110017380706
	FINDS: Other Pertinent Environmental Activity Identified at Site: AEROMETRIC INFORMATION RETRIEVAL SYSTEM/AIRS FACILITY SYSTEM		
276	E-M-SOLUTIONS 120 9TH AVE LONGMONT, CO 80501	RCRA-SQG FINDS	1000371995 COD056837156

MAP FINDINGS
FOCUS MAP 27

Map ID	Site	Database(s)	EPA ID Number
	E-M-SOLUTIONS (Continued)		1000371995
	RCRAInfo: Owner: ELECTRO MECHANICAL SOLUTIONS (303) 772-9081 EPA ID: COD056837156 Contact: TERRY COPPENS (303) 678-3403 Classification: Conditionally Exempt Small Quantity Generator TSDF Activities: Not reported Violation Status: No violations found FINDS: Other Pertinent Environmental Activity Identified at Site: AEROMETRIC INFORMATION RETRIEVAL SYSTEM/AIRS FACILITY SYSTEM ECOREGION MAP NATIONAL COMPLIANCE DATABASE SYSTEM RESOURCE CONSERVATION AND RECOVERY ACT INFORMATION SYSTEM		
276	PARMA INDUSTRIES 120 9TH AVE LONGMONT, CO 80501	FINDS	1004448144 110002438611
	FINDS: Other Pertinent Environmental Activity Identified at Site: AEROMETRIC INFORMATION RETRIEVAL SYSTEM/AIRS FACILITY SYSTEM		
276	AUBRY'S AUTOMOTIVE & PARTS 104 9TH AVENUE LONGMONT, CO 80501	RCRA-SQG FINDS	1004680509 COR000200279
	RCRAInfo: Owner: Not reported EPA ID: COR000200279 Contact: Not reported Classification: Small Quantity Generator TSDF Activities: Not reported Violation Status: Violations exist Regulation Violated: 279 Area of Violation: COOIL Date Violation Determined: 11/08/2000 Actual Date Achieved Compliance: Not reported There are 1 violation record(s) reported at this site: Evaluation: Compliance Evaluation Inspection Area of Violation: COOIL		Date of Compliance

MAP FINDINGS
FOCUS MAP 27

Map ID	Site	Database(s)	EPA ID Number
	AUBRY'S AUTOMOTIVE & PARTS (Continued)		1004680509
	FINDS: Other Pertinent Environmental Activity Identified at Site: RESOURCE CONSERVATION AND RECOVERY ACT INFORMATION SYSTEM		
277	SOUTHLAND 7 11, STORE #17284 900 COFFMAN ST LONGMONT, CO 80501	FINDS	1005677360 110002364977
	FINDS: Other Pertinent Environmental Activity Identified at Site: AEROMETRIC INFORMATION RETRIEVAL SYSTEM/AIRS FACILITY SYSTEM		
278	7-ELEVEN #22596 841 LASHLEY ST LONGMONT, CO 80501	UST	U003748534 N/A
	UST: Facility ID: 9255 Owner Name: 7-ELEVEN INC - ATTN GASOLINE ACCOUNTING Owner Address: PO BOX 711 DALLAS, TX 75221 Owner ID: 5230 Tank ID: 24469 Tank Count: 14441 Tank Tag: '9255-1 Tank Type: UST Facility Status: OPEN Tank Owner: Not reported Tank Capacity: 12000 Tank Chemical: 1 - Unleaded Regular (RUL)		
	Facility ID: 9255 Owner Name: 7-ELEVEN INC - ATTN GASOLINE ACCOUNTING Owner Address: PO BOX 711 DALLAS, TX 75221 Owner ID: 5230 Tank ID: 24470 Tank Count: 14441 Tank Tag: '9255-2 Tank Type: UST Facility Status: OPEN Tank Owner: Not reported Tank Capacity: 12000 Tank Chemical: 2 - Unleaded Mid-Grade (MUL)		

MAP FINDINGS
FOCUS MAP 27

Map ID	Site	Database(s)	EPA ID Number
--------	------	-------------	---------------

7-ELEVEN #22596 (Continued)

U003748534

Facility ID: 9255
Owner Name: 7-ELEVEN INC - ATTN GASOLINE ACCOUNTING
Owner Address: PO BOX 711
DALLAS, TX 75221
Owner ID: 5230
Tank ID: 24471
Tank Count: 14441
Tank Tag: '9255-3
Tank Type: UST
Facility Status: OPEN
Tank Owner: Not reported
Tank Capacity: 12000
Tank Chemical: 3 - Unleaded Premium (PUL)

278

**EASTGLEN CLEANERS
830 LASHLEY
LONGMONT, CO 80501**

**RCRA-SQG 1000404387
FINDS COD981542459**

RCRAInfo:
Owner: THOMAS GALLOWAY
(999) 999-9999
EPA ID: COD981542459
Contact: Not reported
Classification: Small Quantity Generator
TSD Activities: Not reported
Violation Status: No violations found

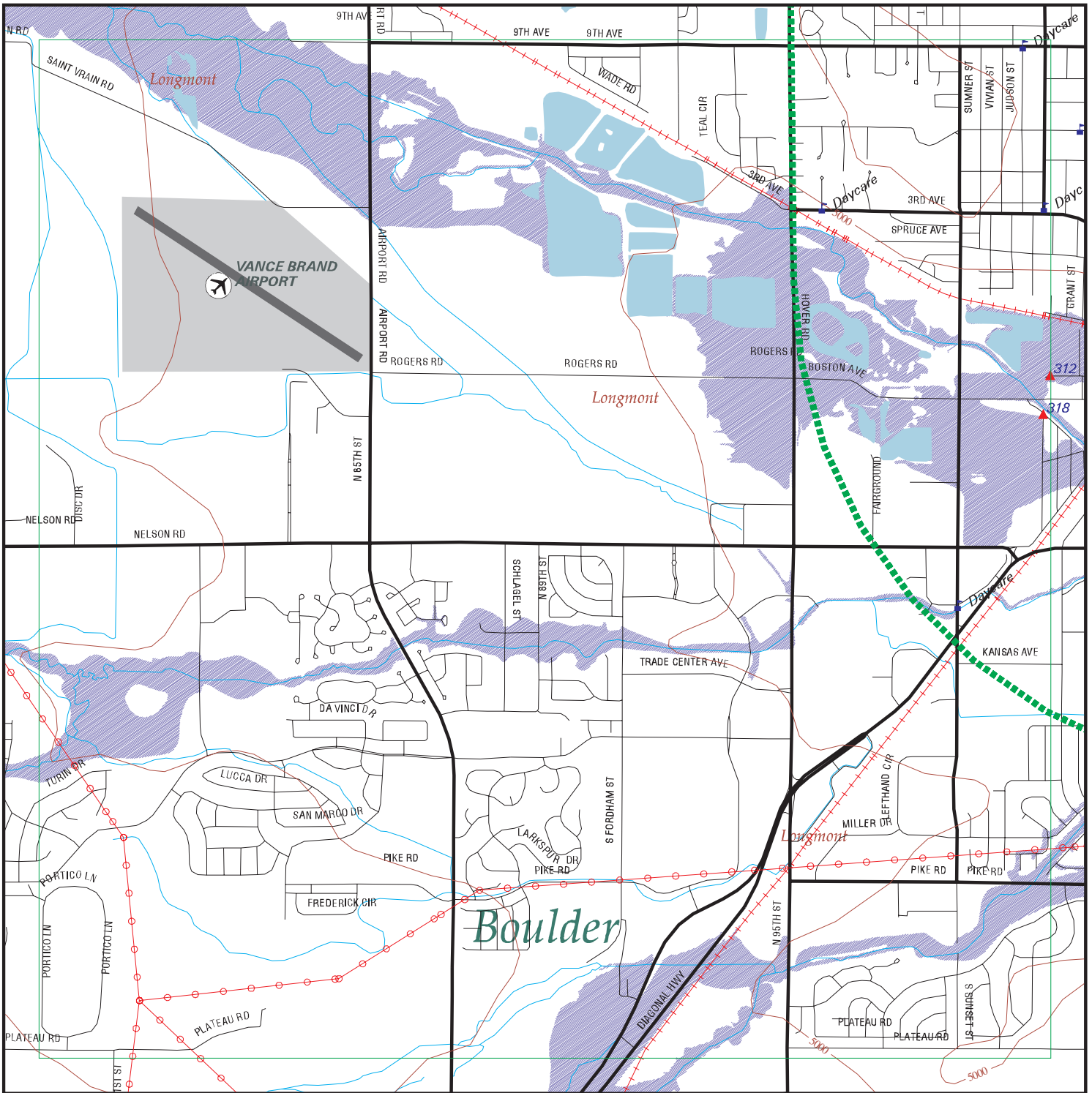
FINDS:

Other Pertinent Environmental Activity Identified at Site:
RESOURCE CONSERVATION AND RECOVERY ACT INFORMATION SYSTEM

FOCUS MAP 27 ORPHAN SUMMARY

City	EDR ID	Site Name	Site Address	Zip	Database(s)
LONGMONT	1004377343	SHELL OIL	I-25 & HWY 119	80501	UST, CO TRUST
LONGMONT	S106437625	FORMER CHEVRON #21-2472	I-25 / STATE HWY 119	80501	LUST
LONGMONT	1008190828	THE GREENSPOT	8776 NO. 107TH STR.	80504	FTTS INSP
LONGMONT	1001618717	ALPINE #1	3851 HWY 119	80501	UST, CO TRUST, AST
LONGMONT	S105143489	LOVES BUDGET FUEL STOP #204	3851 HWY 119	80501	LUST
LONGMONT	U003197287	TOTAL #2748	3979 HWY 119	80501	LUST, UST, CO TRUST, AST
LONGMONT	U003197135	ST VRAIN 66	3914 HWY 119	80504	LUST, UST, AST
LONGMONT	U003967638	DEL CAMINO SALES	3907 HWY 119	80504	AST
LONGMONT	S103301015	MODEL LAUNDRY	245 - 247 MAIN ST	80501	LUST
LONGMONT	1007569277	SHELL OIL PRODUCTS US - SAP 125129	4301 HWY 66	80501	RCRA-SQG
LONGMONT	U003240489	SHELL OIL	4301 HWY 66	80501	LUST, UST
LONGMONT	1000246902	LONGS PEAK EQUIPMENT COMPANY, INCORPORATED	4322 HIGHWAY 66	80504	RCRA-SQG, FINDS
LONGMONT	1004680240	LONGS PEAK EQUIPMENT CO	4322 HWY 66	80504	RCRA-SQG
LONGMONT	1005430000	GREEN IT TURF PRODUCTS	2389 HWY 66	80504	SSTS
LONGMONT	1007278709	FRONTIER FERTILIZER & CHEMICAL	4401 HWY 66	80504	FTTS INSP
LONGMONT	1007279975	GREEN-IT TURF PRODUCTS	2389 HIGHWAY 66	80504	FTTS INSP
LONGMONT	U003982971	NORTHERN ENERGY	HWY 66 & WCR 9.5	80504	AST
LONGMONT	S102051263	JAZZERCIZE	1327 COFFMAN ST LONGMONT	80501	LUST, CO TRUST
LONGMONT	S102719007	WICKES LUMBER CO	220 COLLYER ST LONGMONT	80501	LUST, CO TRUST
LONGMONT	1003877834	LONGMONT CLAYPIT DUMP	NW CORNER OF 9TH AVENUE & HOVER STREET	80501	CERC-NFRAP
LONGMONT	U003240457	CONOCO PHILLIPS COMPANY	1801 HOVER RD UNIT A	80501	LUST, UST, CO TRUST
LONGMONT	A100224624	SANDSTONE RANCH	3001 E HWY 119	80504	AST
LONGMONT	U003119605	1ST STOP #1233	900 KEN PRATT BLVD	80501	LUST, UST, CO TRUST
LONGMONT	S105567336	PARMJIT SHAHI	400 LASHLEY LANE	80501	LUST
LONGMONT	1007200858	GIVES INCORPORATED	805 S LINCOLN ST UNIT 1	80501	RCRA-SQG
LONGMONT	1004451189	LAMPLIGHTER CLNRS	1678 N MAIN ST	80501	RCRA-SQG, FINDS, DRYCLEANERS
LONGMONT	1004451891	HORIZON PARK CLEANERS	2255 N MAIN	80501	RCRA-SQG, FINDS
LONGMONT	1004678861	SHERWIN WILLIAMS CO	825 N MAIN ST	80501	RCRA-SQG, FINDS
LONGMONT	U003662958	AAMCO TRANSMISSION	930 N MAIN	80501	UST
LONGMONT	U003806807	CONVENIENCE PLUS #221	1500 N MAIN ST	80501	UST, CO TRUST
LONGMONT	1000601033	LONGMONT ARMORY	1512 N MAIN ST	80501	LUST, UST
LONGMONT	S102530603	WINCHELLS DONUT HOUSE	502 N MAIN ST LONGMONT	80501	LUST, CO TRUST
LONGMONT	S102719755	NORTHSIDE TEXACO	1533 N MAIN LONGMONT	80501	LUST, CO TRUST
LONGMONT	S105274008	GASUM FAST	1500 N MAIN ST	80501	LUST
LONGMONT	S105567719	AAMCO TRANSMISSION	930 N MAIN ST 931 N KIMBARK	80501	LUST
LONGMONT	U003119597	COASTAL MART #1252	1041 N MAIN ST	80501	LUST, UST, CO TRUST
LONGMONT	U003123130	BARN STORE #25	2445 N MAIN	80501	LUST, UST
LONGMONT	U003123496	NORTH MAIN SINCLAIR	1445 N MAIN ST	80501	LUST, UST, CO TRUST
LONGMONT	U003401453	KWIK MART #3	1648 N MAIN ST	80501	LUST, UST, CO TRUST
LONGMONT	U003748629	DIAMOND SHAMROCK #649	839 N MAIN ST	80501	LUST, UST
LONGMONT	U003968017	COLORADO STONE CO	1635 N MAIN ST	80501	LUST, UST
LONGMONT	S105684610	RANDY LEHR PROPERTY	WARNER ENTERPRISES SPILL I-25 / RT 18	80501	LUST

Focus Map 28



EDR DataMap™ - Environmental Atlas™

287 Corridor-N I-25 EIS

Legend

- | | | | | |
|--------------------|-------------------------|-------------|-------------------|--------------|
| Roads | Waterways | Powerlines | Water | Listed Sites |
| Major Roads | Railroads | Pipelines | Superfund Sites | |
| Contour Lines | Study Boundary | Fault Lines | Federal DOD Sites | |
| 100-Yr Flood Zones | Indian Reservations BIA | | | |



Scale in Miles

FOCUS MAP 28 SUMMARY

<u>Database</u>	<u>Total Plotted</u>
<u>FEDERAL ASTM STANDARD</u>	
NPL	0
Proposed NPL	0
CERCLIS	0
CERC-NFRAP	0
CORRACTS	0
RCRA TSD	0
RCRA Lg. Quan. Gen.	0
RCRA Sm. Quan. Gen.	0
ERNS	0
<u>STATE ASTM STANDARD</u>	
State Haz. Waste	N/A
State Landfill	0
LUST	3
CO TRUST	2
UST	2
INDIAN UST	0
INDIAN LUST	0
VCP	0
<u>FEDERAL ASTM SUPPLEMENTAL</u>	
CONSENT	0
ROD	0
Delisted NPL	0
FINDS	0
HMIRS	0
MLTS	0
MINES	0
NPL Liens	0
PADS	0
US ENG CONTROLS	0
DOD	0
INDIAN RESERV	0
FUDS	0
ODI	0
UMTRA	0
RAATS	0
TRIS	0
TSCA	0
SSTS	0
FTTS	0
<u>STATE OR LOCAL ASTM SUPPLEMENTAL</u>	
Historical Landfill	0

FOCUS MAP 28 SUMMARY

<u>Database</u>	<u>Total Plotted</u>
AST	1
CO ERNS	1
Methane Site	0
UMTRA	0
CDL	0
DRYCLEANERS	0
Methane Investigation	0
 <u>EDR PROPRIETARY HISTORICAL DATABASES</u>	
Coal Gas	0
 <u>BROWNFIELDS DATABASES</u>	
US BROWNFIELDS	0
US INST CONTROL	0
AUL	0
VCP	0

NOTES:

Sites may be listed in more than one database

N/A = This State does not maintain a SHWS list. See the Federal CERCLIS list.

MAP FINDINGS
FOCUS MAP 28

Map ID	Site	Database(s)	EPA ID Number
--------	------	-------------	---------------

Coal Gas Site Search: No site was found in a search of Real Property Scan's ENVIROHAZ database.

312	ROAD MAINTENANCE-LONGMONT SHOP 1288 ALASKA AVE LONGMONT, CO 80501	LUST AST	U003122645 N/A
-----	--	---------------------	---------------------------

LUST:

Log Date: 05/19/04
Event ID: 9504
Status: Open

AST:

Facility ID: 897
Owner ID: 3397
Owner: BOULDER COUNTY DOT
Owner Address: ROAD MAINTENANCE DIVISION 1288 ALASKA AVE

LONGMONT, CO 80501

Owner County: BOULDER
Capacity: 2000
Tank ID: 2612
Tank Owner: Not reported
Tank Count: 14441
Tank Tag: '897-1
Tank Contents: Z Unknown
Tank Type: AST
Facility Status: OPEN

Facility ID: 897
Owner ID: 3397
Owner: BOULDER COUNTY DOT
Owner Address: ROAD MAINTENANCE DIVISION 1288 ALASKA AVE

LONGMONT, CO 80501

Owner County: BOULDER
Capacity: 2000
Tank ID: 2613
Tank Owner: Not reported
Tank Count: 14441
Tank Tag: '897-2
Tank Contents: Z Unknown
Tank Type: AST
Facility Status: OPEN

Facility ID: 897
Owner ID: 3397
Owner: BOULDER COUNTY DOT
Owner Address: ROAD MAINTENANCE DIVISION 1288 ALASKA AVE

LONGMONT, CO 80501

Owner County: BOULDER
Capacity: 0
Tank ID: 36169
Tank Owner: Not reported
Tank Count: 14441
Tank Tag: '897-3
Tank Contents: LPG
Tank Type: LPG

MAP FINDINGS
FOCUS MAP 28

Map ID	Site	Database(s)	EPA ID Number
	ROAD MAINTENANCE-LONGMONT SHOP (Continued)		U003122645
	Facility Status: OPEN		
314	CONSOLIDATED FREIGHTWAYS 1270 BOSTON AVE LONGMONT, CO 80501	LUST UST CO TRUST	U003120648 N/A
	LUST:		
	Log Date: 08/05/94		
	Event ID: 93		
	Status: Closed		
	CO TRUST:		
	Facility ID: 2187		
	RAP ID: 1672		
	Payee Name: Consolidated Freightways		
	Event ID : 93		
	Petro Storage Tank Commission Date: 2/20/1998		
	UST:		
	Facility ID: 2187		
	Owner Name: CONSOLIDATED FREIGHTWAYS INC		
	Owner Address: PO BOX 3010 MENLO PARK, CA 94026		
	Owner ID: 1528		
	Tank ID: 6122		
	Tank Count: 22615		
	Tank Tag: '2187-1		
	Tank Type: UST		
	Facility Status: Not reported		
	Tank Owner: Not reported		
	Tank Capacity: 4000		
	Tank Chemical: 4 - Diesel		
	Facility ID: 2187		
	Owner Name: CONSOLIDATED FREIGHTWAYS INC		
	Owner Address: PO BOX 3010 MENLO PARK, CA 94026		
	Owner ID: 1528		
	Tank ID: 6123		
	Tank Count: 22615		
	Tank Tag: '2187-2		
	Tank Type: UST		
	Facility Status: Not reported		
	Tank Owner: Not reported		
	Tank Capacity: 4000		
	Tank Chemical: 4 - Diesel		
	Facility ID: 2187		
	Owner Name: CONSOLIDATED FREIGHTWAYS INC		
	Owner Address: PO BOX 3010 MENLO PARK, CA 94026		
	Owner ID: 1528		
	Tank ID: 6124		
	Tank Count: 22615		
	Tank Tag: '2187-3		
	Tank Type: UST		
	Facility Status: Not reported		
	Tank Owner: Not reported		
	Tank Capacity: 4000		
	Tank Chemical: 4 - Diesel		

MAP FINDINGS
FOCUS MAP 28

Map ID	Site	Database(s)	EPA ID Number
--------	------	-------------	---------------

CONSOLIDATED FREIGHTWAYS (Continued)

U003120648

Facility ID: 2187
 Owner Name: CONSOLIDATED FREIGHTWAYS INC
 Owner Address: PO BOX 3010
 MENLO PARK, CA 94026
 Owner ID: 1528
 Tank ID: 6125
 Tank Count: 22615
 Tank Tag: '2187-4
 Tank Type: UST
 Facility Status: Not reported
 Tank Owner: Not reported
 Tank Capacity: 2000
 Tank Chemical: Z Unknown

Facility ID: 2187
 Owner Name: CONSOLIDATED FREIGHTWAYS INC
 Owner Address: PO BOX 3010
 MENLO PARK, CA 94026
 Owner ID: 1528
 Tank ID: 6126
 Tank Count: 22615
 Tank Tag: '2187-5
 Tank Type: UST
 Facility Status: Not reported
 Tank Owner: Not reported
 Tank Capacity: 2000
 Tank Chemical: 6 - Used Oil (Waste Oil)

318

**FLANAGAN READY MIX-LONGMONT
 15 S FRANCIS ST
 LONGMONT, CO 80501**

**LUST U003401209
 CO ERNS N/A
 UST
 CO TRUST**

LUST:

Log Date: 12/01/98
 Event ID: 7066
 Status: Closed

CO ERNS:

Facility Id: 2000-244
 Event Date: 07/17/2000
 Time Entered Into System: 1000
 Date Entered Into System: 07/19/2000
 Date Reported : 07/18/2000
 Time Reported: 16:00
 National Response Center:
 Notified: No
 Number: Not reported
 Mile Post: Not reported
 Notified Name: DOUG IKENBERRY (HMWMD)
 Source of Spill: Highway
 Source Type: Not reported
 Report Taken By: JONES, JANET
 Medium Affected: Land
 Waterway Affected: Not reported
 Cause of Spill: Land, Equipment Failure
 Responders: Not reported
 Source Type: TANK TRUCK

MAP FINDINGS
FOCUS MAP 28

Map ID Site Database(s) EPA ID Number

FLANAGAN READY MIX-LONGMONT (Continued)

U003401209

Material Type: Not reported
Prp Name: AGRIGATE INDUSTRIES
Prp Contact: DEBRA FERRARO
Prp Address: 3605 S TELLER STREET
LAKEWOOD, CO 80235
Prp County: JEFFERSON
Prp Phone: 303-716-5395
Prp Fax: Not reported
Material Spilled: DIESEL FUEL
Quantity Spilled: 25
Units: Gallons
Amount Released to Water: 0
Flag : 1
Number Rep : 0
Time Entered : / /
Deaths: Not reported
Injuries: Not reported
Evacuation: Not reported
Evacuation Number: 0
Information From: Not reported
Cause Info : PLUG
Responders : MAY FARM OR LANDFILL SPILLED PRODUCT.
Responders Action : BERMED AROUND SPILL AREA. USED SAND AND GRAVEL TO ABSORB PRODUCT.
Comments : WHILE FUELING AN ABOVE GROUND STORAGE TANK, A PLUG CAME OUT OF THE TRUCK SPILLING 20-30 GALLONS OF DIESEL FUEL. FUEL WAS CONTAINED ON THE GROUND (CONCRETE SLAB).

Additional : Not reported
Caller Name : FERRARO, DEBRA
Confidential : No
Caller Orgzn : AGRIGATE INDUSTRIES
Caller Address : 3605 S TELLER STREET

LAKEWOOD, CO 80235
Caller County : JEFFERSON
Caller Tele : 303-716-5395 -

CO TRUST:

Facility ID: 820
RAP ID: 3385
Payee Name: CAMAS COLORADO INC
Event ID : 7066
Petro Storage Tank Commission Date: 10/22/1999

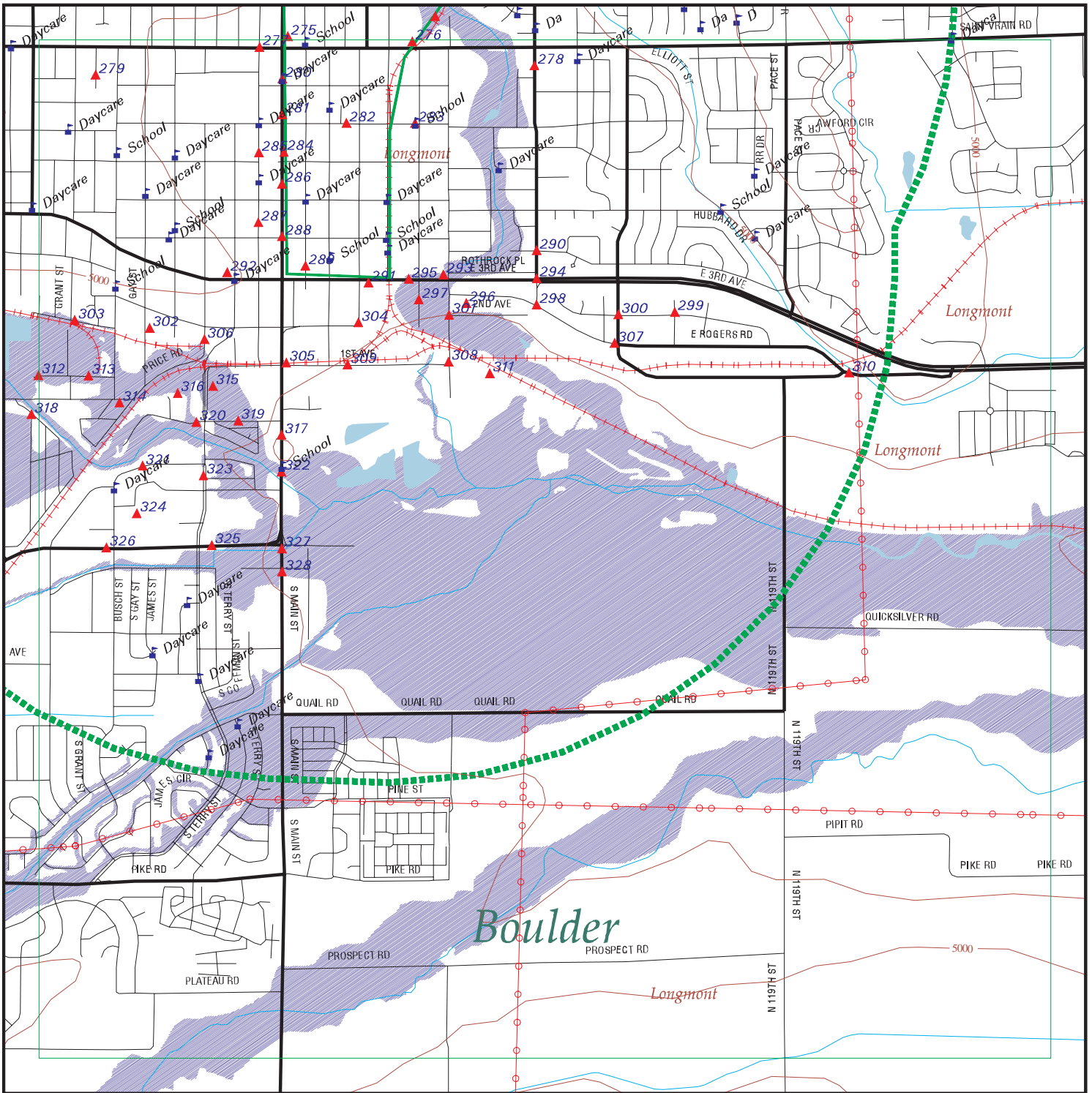
UST:

Facility ID: 820
Owner Name: AGGREGATE INDUSTRIES - WCR INC
Owner Address: 3605 S TELLER ST
LAKEWOOD, CO 80235
Owner ID: 5426
Tank ID: 2443
Tank Count: 22615
Tank Tag: '820-1
Tank Type: UST
Facility Status: Not reported
Tank Owner: Not reported
Tank Capacity: 12000
Tank Chemical: 4 - Diesel

FOCUS MAP 28 ORPHAN SUMMARY

City	EDR ID	Site Name	Site Address	Zip	Database(s)
LONGMONT	1004377343	SHELL OIL	I-25 & HWY 119	80501	UST, CO TRUST
LONGMONT	S103851776	FLATEIRON PARK CO	10050 E / I-25 FRONTAGE RD	80501	LUST
LONGMONT	S106437625	FORMER CHEVRON #21-2472	I-25 / STATE HWY 119	80501	LUST
LONGMONT	S105143489	LOVES BUDGET FUEL STOP #204	3851 HWY 119	80504	LUST
LONGMONT	U003197135	ST VRAIN 66	3914 HWY 119	80504	LUST, UST, AST
LONGMONT	U003197287	TOTAL #2748	3979 HWY 119	80504	LUST, UST, CO TRUST, AST
LONGMONT	1001618717	ALPINE #1	3851 HWY 119	80501	UST, CO TRUST, AST
LONGMONT	1000246902	LONGS PEAK EQUIPMENT COMPANY, INCORPORATI	4322 HIGHWAY 66	80504	RCRA-SQG, FINDS
LONGMONT	1004680240	LONGS PEAK EQUIPMENT CO	4322 HWY 66	80504	RCRA-SQG
LONGMONT	U003240489	SHELL OIL	4301 HWY 66	80504	LUST, UST
LONGMONT	1007569277	SHELL OIL PRODUCTS US - SAP 125129	4301 HWY 66	80501	RCRA-SQG
LONGMONT	S105566884	KRUEGER ENTERPRISES INC	1230 BOSTON AVE PO BOX 234	80501	LUST
LONGMONT	S105684373	GOLDENS INC	1816 BOSTON AVE LONGMONT	80501	LUST, CO TRUST
LONGMONT	1003877834	LONGMONT CLAYPIT DUMP	NW CORNER OF 9TH AVENUE & HOVER STREET	80501	CERC-NFRAP
LONGMONT	1007285576	MARY BUSTAMANTE	7859 DIAGNOL HIGHWAY	80503	FTTS INSP
LONGMONT	1007091634	VAPOR TECHNOLOGIES INC	6400 DRY CREEK ROAD	80501	RCRA-SQG
LONGMONT	1000413692	FLATIRON STRUCTURES COMPANY	10090 I-25 FRONTAGE RD	80504	RCRA-SQG, FINDS
LONGMONT	1000109970	C M D OIL	10500 E FRONTAGE RD	80501	RCRA-SQG, FINDS
LONGMONT	U003240457	CONOCO PHILLIPS COMPANY	1801 HOVER RD UNIT A	80501	LUST, UST, CO TRUST
LONGMONT	U003119605	1ST STOP #1233	900 KEN PRATT BLVD	80501	LUST, UST, CO TRUST
LONGMONT	A100268672	AMGEN INC	4000 NELSON RD AC-22	80503	AST
LONGMONT	A100268673	AMGEN INC	4000 NELSON RD AC-23	80503	AST
LONGMONT	1005431881	K.P.A., INC (SWEET WATER, INC)	2505 TRADE CENTRE AVE, STE D	80503	SSTS
LONGMONT	S105684610	RANDY LEHR PROPERTY	WARNER ENTERPRISES SPILL I-25 / RT 18	80501	LUST
LONGMONT	1006930281	FUJI PHOTO FILM USA INC	1250 S HOVER RD - MALL	80501	RCRA-SQG

Focus Map 29



EDR DataMap™ - Environmental Atlas™

287 Corridor-N I-25 EIS

Legend

- | | | | | |
|--------------------|-------------------------|-------------|-------------------|--------------|
| Roads | Waterways | Powerlines | Water | Listed Sites |
| Major Roads | Railroads | Pipelines | Superfund Sites | |
| Contour Lines | Study Boundary | Fault Lines | Federal DOD Sites | |
| 100-Yr Flood Zones | Indian Reservations BIA | | | |



Scale in Miles

FOCUS MAP 29 SUMMARY

<u>Database</u>	<u>Total Plotted</u>
<u>FEDERAL ASTM STANDARD</u>	
NPL	0
Proposed NPL	0
CERCLIS	0
CERC-NFRAP	0
CORRACTS	1
RCRA TSD	0
RCRA Lg. Quan. Gen.	1
RCRA Sm. Quan. Gen.	49
ERNS	2
<u>STATE ASTM STANDARD</u>	
State Haz. Waste	N/A
State Landfill	0
LUST	29
CO TRUST	9
UST	37
INDIAN UST	0
INDIAN LUST	0
VCP	3
<u>FEDERAL ASTM SUPPLEMENTAL</u>	
CONSENT	0
ROD	0
Delisted NPL	0
FINDS	70
HMIRS	0
MLTS	0
MINES	2
NPL Liens	0
PADS	0
US ENG CONTROLS	0
DOD	0
INDIAN RESERV	0
FUDS	0
ODI	0
UMTRA	0
RAATS	0
TRIS	0
TSCA	0
SSTS	0
FTTS	2
<u>STATE OR LOCAL ASTM SUPPLEMENTAL</u>	
Historical Landfill	0

FOCUS MAP 29 SUMMARY

<u>Database</u>	<u>Total Plotted</u>
AST	8
CO ERNS	17
Methane Site	0
UMTRA	0
CDL	0
DRYCLEANERS	0
Methane Investigation	0
 <u>EDR PROPRIETARY HISTORICAL DATABASES</u>	
Coal Gas	0
 <u>BROWNFIELDS DATABASES</u>	
US BROWNFIELDS	0
US INST CONTROL	0
AUL	0
VCP	3

NOTES:

Sites may be listed in more than one database

N/A = This State does not maintain a SHWS list. See the Federal CERCLIS list.

MAP FINDINGS
FOCUS MAP 29

Map ID	Site	Database(s)	EPA ID Number
--------	------	-------------	---------------

Coal Gas Site Search: No site was found in a search of Real Property Scan's ENVIROHAZ database.

274	COLORADO BRICK CO	MINES	M000013655
	BOULDER (County), CO		N/A

U.S. MINES:

Mine ID: 0500192	SIC Codes: 14596 00000 00000 00000 00000 00000
Entity Name: LONGMONT PLANT	Company: COLORADO BRICK CO
State FIPS code: 08	County FIPS code: 013
Status Date: 04/22/1980	Status: Not reported
Operation Class: Non-coal mining	Number of Shops: 0
Number of Pits: 000	Number of Plants: 0
Latitude: 40 10 31	Longitude: 105 05 38

275	AA BEST BATTERY BUY	RCRA-SQG	1000820817
	936 N MAIN ST	FINDS	COD983796509
	LONGMONT, CO 80501		

RCRAInfo:

Owner: WALTER GILOMEN
(303) 772-0570

EPA ID: COD983796509

Contact: TERRY SCHWENNSEN
(303) 651-0226

Classification: Small Quantity Generator
TSD Activities: Not reported

Violation Status: No violations found

FINDS:

Other Pertinent Environmental Activity Identified at Site:
RESOURCE CONSERVATION AND RECOVERY ACT INFORMATION SYSTEM

275	AUTO REMODELING	RCRA-SQG	1000820953
	930 MAIN STREET, UNIT B	FINDS	COD983800491
	LONGMONT, CO 80501		

RCRAInfo:

Owner: JONATHAN ENGARD
(303) 772-4780

EPA ID: COD983800491

Contact: Not reported

Classification: Small Quantity Generator
TSD Activities: Not reported

Violation Status: No violations found

FINDS:

Other Pertinent Environmental Activity Identified at Site:
AEROMETRIC INFORMATION RETRIEVAL SYSTEM/AIRS FACILITY SYSTEM
RESOURCE CONSERVATION AND RECOVERY ACT INFORMATION SYSTEM

MAP FINDINGS
FOCUS MAP 29

Map ID	Site	Database(s)	EPA ID Number
275	DIAMOND SHAMROCK 4130 902 MAIN ST LONGMONT, CO 80501 UST: Facility ID: 9098 Owner Name: TPI PETROLEUM INC Owner Address: 6000 NW LOOP 1604 SAN ANTONIO, TX 78269 Owner ID: 19028 Tank ID: 24030 Tank Count: 14441 Tank Tag: '9098-1 Tank Type: UST Facility Status: OPEN Tank Owner: Not reported Tank Capacity: 10000 Tank Chemical: Gasoline Facility ID: 9098 Owner Name: TPI PETROLEUM INC Owner Address: 6000 NW LOOP 1604 SAN ANTONIO, TX 78269 Owner ID: 19028 Tank ID: 24031 Tank Count: 14441 Tank Tag: '9098-2 Tank Type: UST Facility Status: OPEN Tank Owner: Not reported Tank Capacity: 10000 Tank Chemical: Gasoline Facility ID: 9098 Owner Name: TPI PETROLEUM INC Owner Address: 6000 NW LOOP 1604 SAN ANTONIO, TX 78269 Owner ID: 19028 Tank ID: 24032 Tank Count: 14441 Tank Tag: '9098-3 Tank Type: UST Facility Status: OPEN Tank Owner: Not reported Tank Capacity: 10000 Tank Chemical: Gasoline	UST	U003119473 N/A

275	TOTAL PETROLEUM NUMBER 2457 902 MAIN STREET LONGMONT, CO 80501 FINDS: Other Pertinent Environmental Activity Identified at Site: AEROMETRIC INFORMATION RETRIEVAL SYSTEM/AIRS FACILITY SYSTEM NATIONAL EMISSIONS INVENTORY	FINDS	1004447110 110007074628
-----	---	-------	----------------------------

MAP FINDINGS
FOCUS MAP 29

Map ID	Site	Database(s)	EPA ID Number
276	SHERWOOD ENTERPRISES 120 9TH AVE LONGMONT, CO 0 CO VCP: File Number: 950627-1 Application Type: No action determined CO ID : COM000002742 Program : VCRA Application ID : VA-00019 Applicant name : SHERWOOD ENTERPRISES Supplemental address : Not reported Major contaminants : Not reported Parent program : Not reported Parent ID : Not reported Parent type : Not reported Date received : 06/27/95 Extension Y or N : Yes Length (days) : 63 Date due : 10/13/95 Decision : APPROVED Date Review Complete : 10/13/95 Decision reason : Not reported Date revoked : Not reported Reason for revoke : Not reported Remediation start date : / / Remediation end date : / / Remed Complete Date : Not reported Review cost : 1306.90 Tax credit : No Tax credit : Not reported Residences created : Not reported Jobs created : Not reported Cleanup acres : 10 Other issues : Not reported Media Affected : SOIL VOCs GROUND WATER VOCs Land Use Restrictions : INDUSTRIAL 1 N	VCP	1006524705 N/A
276	CIRCLE GRAPHICS- CIRCLE VISUAL 120 9TH AVE UNIT B LONGMONT, CO 80501 FINDS: Other Pertinent Environmental Activity Identified at Site: AEROMETRIC INFORMATION RETRIEVAL SYSTEM/AIRS FACILITY SYSTEM	FINDS	1007263290 110017380706
276	E-M-SOLUTIONS 120 9TH AVE LONGMONT, CO 80501	RCRA-SQG FINDS	1000371995 COD056837156

MAP FINDINGS
FOCUS MAP 29

Map ID	Site	Database(s)	EPA ID Number
	E-M-SOLUTIONS (Continued)		1000371995
	RCRAInfo: Owner: ELECTRO MECHANICAL SOLUTIONS (303) 772-9081 EPA ID: COD056837156 Contact: TERRY COPPENS (303) 678-3403 Classification: Conditionally Exempt Small Quantity Generator TSD Activities: Not reported Violation Status: No violations found FINDS: Other Pertinent Environmental Activity Identified at Site: AEROMETRIC INFORMATION RETRIEVAL SYSTEM/AIRS FACILITY SYSTEM ECOREGION MAP NATIONAL COMPLIANCE DATABASE SYSTEM RESOURCE CONSERVATION AND RECOVERY ACT INFORMATION SYSTEM		
276	PARMA INDUSTRIES 120 9TH AVE LONGMONT, CO 80501	FINDS	1004448144 110002438611
	FINDS: Other Pertinent Environmental Activity Identified at Site: AEROMETRIC INFORMATION RETRIEVAL SYSTEM/AIRS FACILITY SYSTEM		
276	AUBRY'S AUTOMOTIVE & PARTS 104 9TH AVENUE LONGMONT, CO 80501	RCRA-SQG FINDS	1004680509 COR000200279
	RCRAInfo: Owner: Not reported EPA ID: COR000200279 Contact: Not reported Classification: Small Quantity Generator TSD Activities: Not reported Violation Status: Violations exist Regulation Violated: 279 Area of Violation: COOIL Date Violation Determined: 11/08/2000 Actual Date Achieved Compliance: Not reported There are 1 violation record(s) reported at this site: Evaluation: Compliance Evaluation Inspection Area of Violation: COOIL		<u>Date of Compliance</u>

MAP FINDINGS
FOCUS MAP 29

Map ID	Site	Database(s)	EPA ID Number
	AUBRY'S AUTOMOTIVE & PARTS (Continued)		1004680509
	FINDS: Other Pertinent Environmental Activity Identified at Site: RESOURCE CONSERVATION AND RECOVERY ACT INFORMATION SYSTEM		
277	SOUTHLAND 7 11, STORE #17284 900 COFFMAN ST LONGMONT, CO 80501	FINDS	1005677360 110002364977
	FINDS: Other Pertinent Environmental Activity Identified at Site: AEROMETRIC INFORMATION RETRIEVAL SYSTEM/AIRS FACILITY SYSTEM		
278	7-ELEVEN #22596 841 LASHLEY ST LONGMONT, CO 80501	UST	U003748534 N/A
	UST: Facility ID: 9255 Owner Name: 7-ELEVEN INC - ATTN GASOLINE ACCOUNTING Owner Address: PO BOX 711 DALLAS, TX 75221 Owner ID: 5230 Tank ID: 24469 Tank Count: 14441 Tank Tag: '9255-1 Tank Type: UST Facility Status: OPEN Tank Owner: Not reported Tank Capacity: 12000 Tank Chemical: 1 - Unleaded Regular (RUL)		
	Facility ID: 9255 Owner Name: 7-ELEVEN INC - ATTN GASOLINE ACCOUNTING Owner Address: PO BOX 711 DALLAS, TX 75221 Owner ID: 5230 Tank ID: 24470 Tank Count: 14441 Tank Tag: '9255-2 Tank Type: UST Facility Status: OPEN Tank Owner: Not reported Tank Capacity: 12000 Tank Chemical: 2 - Unleaded Mid-Grade (MUL)		

MAP FINDINGS
FOCUS MAP 29

Map ID	Site	Database(s)	EPA ID Number
	7-ELEVEN #22596 (Continued)		U003748534
	Facility ID: 9255 Owner Name: 7-ELEVEN INC - ATTN GASOLINE ACCOUNTING Owner Address: PO BOX 711 DALLAS, TX 75221 Owner ID: 5230 Tank ID: 24471 Tank Count: 14441 Tank Tag: '9255-3 Tank Type: UST Facility Status: OPEN Tank Owner: Not reported Tank Capacity: 12000 Tank Chemical: 3 - Unleaded Premium (PUL)		
278	EASTGLEN CLEANERS 830 LASHLEY LONGMONT, CO 80501	RCRA-SQG FINDS	1000404387 COD981542459
	RCRAInfo: Owner: THOMAS GALLOWAY (999) 999-9999 EPA ID: COD981542459 Contact: Not reported Classification: Small Quantity Generator TSD Activities: Not reported Violation Status: No violations found FINDS: Other Pertinent Environmental Activity Identified at Site: RESOURCE CONSERVATION AND RECOVERY ACT INFORMATION SYSTEM		
279	LONGMONT GARAGE 831 LINCOLN ST LONGMONT, CO 80501	LUST UST	U003122859 N/A
	LUST: Log Date: 04/08/93 Event ID: 1238 Status: Closed UST: Facility ID: 9617 Owner Name: QWEST SAFETY & ENVIRONMENT Owner Address: 1855 S FLATIRON CT BOULDER, CO 80301 Owner ID: 8025 Tank ID: 25588 Tank Count: 14441 Tank Tag: '9617-2 Tank Type: UST Facility Status: OPEN Tank Owner: Not reported Tank Capacity: 6000 Tank Chemical: Gasoline		

MAP FINDINGS
FOCUS MAP 29

Map ID	Site	Database(s)	EPA ID Number
	LONGMONT GARAGE (Continued)		U003122859
	Facility ID: 9617 Owner Name: QWEST SAFETY & ENVIRONMENT Owner Address: 1855 S FLATIRON CT BOULDER, CO 80301 Owner ID: 8025 Tank ID: 25587 Tank Count: 22615 Tank Tag: '9617-1 Tank Type: UST Facility Status: Not reported Tank Owner: Not reported Tank Capacity: 10000 Tank Chemical: Gasoline		
280	TWIN PEAKS CHARTER ACADEMY 820 MAIN STREET LONGMONT, CO 80501 FINDS: Other Pertinent Environmental Activity Identified at Site: NATIONAL CENTER FOR EDUCATION STATISTICS	FINDS	1008277571 110021658990
281	ELEANOR OLMSTED PROPERTY 736 MAIN ST LONGMONT, CO 80501 LUST: Log Date: 10/21/92 Event ID: 51 Status: Closed	LUST	S102052686 N/A
281	GAS FOR LESS 705 MAIN LONGMONT, CO 80501 UST: Facility ID: 6877 Owner Name: ROSELL Owner Address: 6585 W 44TH AVE WHEAT RIDGE, CO 80033 Owner ID: 5966 Tank ID: 18270 Tank Count: 14441 Tank Tag: '6877-1 Tank Type: UST Facility Status: OPEN Tank Owner: Not reported Tank Capacity: 5000 Tank Chemical: Gasoline	UST	U003118733 N/A

MAP FINDINGS
FOCUS MAP 29

Map ID	Site	Database(s)	EPA ID Number
--------	------	-------------	---------------

GAS FOR LESS (Continued)

U003118733

Facility ID: 6877
 Owner Name: ROSELL
 Owner Address: 6585 W 44TH AVE
 WHEAT RIDGE, CO 80033
 Owner ID: 5966
 Tank ID: 18271
 Tank Count: 14441
 Tank Tag: '6877-2
 Tank Type: UST
 Facility Status: OPEN
 Tank Owner: Not reported
 Tank Capacity: 5000
 Tank Chemical: Gasoline

Facility ID: 6877
 Owner Name: ROSELL
 Owner Address: 6585 W 44TH AVE
 WHEAT RIDGE, CO 80033
 Owner ID: 5966
 Tank ID: 18272
 Tank Count: 14441
 Tank Tag: '6877-3
 Tank Type: UST
 Facility Status: OPEN
 Tank Owner: Not reported
 Tank Capacity: 8000
 Tank Chemical: Gasoline

Facility ID: 6877
 Owner Name: ROSELL
 Owner Address: 6585 W 44TH AVE
 WHEAT RIDGE, CO 80033
 Owner ID: 5966
 Tank ID: 18273
 Tank Count: 14441
 Tank Tag: '6877-4
 Tank Type: UST
 Facility Status: OPEN
 Tank Owner: Not reported
 Tank Capacity: 550
 Tank Chemical: 6 - Used Oil (Waste Oil)

**281 REXOCO STORES LIMITED NUMBER 26
 705 MAIN ST
 LONGMONT, CO 80501**

**FINDS 1004446070
 110001719980**

FINDS:

Other Pertinent Environmental Activity Identified at Site:
 AEROMETRIC INFORMATION RETRIEVAL SYSTEM/AIRS FACILITY SYSTEM
 NATIONAL EMISSIONS INVENTORY

MAP FINDINGS
FOCUS MAP 29

Map ID	Site	Database(s)	EPA ID Number
282	BLACK RESIDENCE 351 LONGS PEAK AVE LONGMONT, CO 80501 FTTS Insp: Region: 08 Inspected Date: 06/13/2001 Insp Number: 20010613CO02 1 Violation occurred: No Inspector: FATUR Investigation Type: Lead, Section 404, State Facility Function: Target Housing/Bridges Investig Reason: Not reported Legislation Code: TSCA FINDS: Other Pertinent Environmental Activity Identified at Site: NATIONAL COMPLIANCE DATABASE SYSTEM	FINDS FTTS INSP	1005848402 110011664010
283	COLUMBINE ELEMENTARY SCHOOL 111 LONGS PEAK AVENUE LONGMONT, CO 80501 FINDS: Other Pertinent Environmental Activity Identified at Site: NATIONAL CENTER FOR EDUCATION STATISTICS	FINDS	1008245465 110021385197
284	GOLDEN GRAVEL CO BOULDER (County), CO U.S. MINES: Mine ID: 0500982 Entity Name: LONGMONT PIT State FIPS code: 08 Status Date: 08/01/1988 Operation Class: Non-coal mining Number of Pits: 000 Latitude: 40 10 11 SIC Codes: 14410 00000 00000 00000 00000 00000 Company: GOLDEN GRAVEL CO County FIPS code: 013 Status: Not reported Number of Shops: 8 Number of Plants: 0 Longitude: 105 06 08	MINES	M000014429 N/A
284	SOUTHLAND 7 11 NUMBER 24088 635 MAIN ST LONGMONT, CO 80501 FINDS: Other Pertinent Environmental Activity Identified at Site: AEROMETRIC INFORMATION RETRIEVAL SYSTEM/AIRS FACILITY SYSTEM NATIONAL EMISSIONS INVENTORY	FINDS	1004447508 110001390469

MAP FINDINGS
FOCUS MAP 29

Map ID	Site	Database(s)	EPA ID Number
284	7-ELEVEN #24088 635 MAIN ST LONGMONT, CO 80501 UST: Facility ID: 9262 Owner Name: 7-ELEVEN INC - ATTN GASOLINE ACCOUNTING Owner Address: PO BOX 711 DALLAS, TX 75221 Owner ID: 5230 Tank ID: 24486 Tank Count: 14441 Tank Tag: '9262-1 Tank Type: UST Facility Status: OPEN Tank Owner: Not reported Tank Capacity: 12000 Tank Chemical: Gasoline Facility ID: 9262 Owner Name: 7-ELEVEN INC - ATTN GASOLINE ACCOUNTING Owner Address: PO BOX 711 DALLAS, TX 75221 Owner ID: 5230 Tank ID: 24487 Tank Count: 14441 Tank Tag: '9262-2 Tank Type: UST Facility Status: OPEN Tank Owner: Not reported Tank Capacity: 12000 Tank Chemical: Gasoline Facility ID: 9262 Owner Name: 7-ELEVEN INC - ATTN GASOLINE ACCOUNTING Owner Address: PO BOX 711 DALLAS, TX 75221 Owner ID: 5230 Tank ID: 24488 Tank Count: 14441 Tank Tag: '9262-3 Tank Type: UST Facility Status: OPEN Tank Owner: Not reported Tank Capacity: 12000 Tank Chemical: Gasoline	UST	U003748555 N/A
284	SAV-O-MAT #2 600 MAIN ST LONGMONT, CO 80501	UST	1000928843 N/A

MAP FINDINGS
FOCUS MAP 29

Map ID Site Database(s) EPA ID Number

SAV-O-MAT #2 (Continued)

1000928843

UST:

Facility ID: 4000
Owner Name: SAV-O-MAT INC
Owner Address: 7268 S TUCSON WAY
ENGLEWOOD, CO 80112
Owner ID: 4721
Tank ID: 11278
Tank Count: 14441
Tank Tag: '4000-1
Tank Type: UST
Facility Status: OPEN
Tank Owner: Not reported
Tank Capacity: 8000
Tank Chemical: 2 - Unleaded Mid-Grade (MUL)

Facility ID: 4000
Owner Name: SAV-O-MAT INC
Owner Address: 7268 S TUCSON WAY
ENGLEWOOD, CO 80112
Owner ID: 4721
Tank ID: 11279
Tank Count: 14441
Tank Tag: '4000-2
Tank Type: UST
Facility Status: OPEN
Tank Owner: Not reported
Tank Capacity: 6000
Tank Chemical: 3 - Unleaded Premium (PUL)

Facility ID: 4000
Owner Name: SAV-O-MAT INC
Owner Address: 7268 S TUCSON WAY
ENGLEWOOD, CO 80112
Owner ID: 4721
Tank ID: 11280
Tank Count: 14441
Tank Tag: '4000-3
Tank Type: UST
Facility Status: OPEN
Tank Owner: Not reported
Tank Capacity: 10000
Tank Chemical: 1 - Unleaded Regular (RUL)

284

**SAV-O-MAT INCORPORATED
600 NORTH MAIN STREET
LONGMONT, CO 80501**

**FINDS 1004446912
110001394964**

FINDS:

Other Pertinent Environmental Activity Identified at Site:
AEROMETRIC INFORMATION RETRIEVAL SYSTEM/AIRS FACILITY SYSTEM
NATIONAL EMISSIONS INVENTORY

MAP FINDINGS
FOCUS MAP 29

Map ID	Site	Database(s)	EPA ID Number
284	REM DEVELOPMENT INC 601 MAIN ST LONGMONT, CO 80501 RCRAInfo: Owner: REM DEVELOPMENT (999) 999-9999 EPA ID: COD982589947 Contact: STEVEN J YURICK (612) 926-9861 Classification: Small Quantity Generator TSD Activities: Not reported Violation Status: No violations found FINDS: Other Pertinent Environmental Activity Identified at Site: RESOURCE CONSERVATION AND RECOVERY ACT INFORMATION SYSTEM	RCRA-SQG FINDS	1000110554 COD982589947
285	NEW METHOD CLEANERS 636 COFFMAN ST LONGMONT, CO 80501 FINDS: Other Pertinent Environmental Activity Identified at Site: AEROMETRIC INFORMATION RETRIEVAL SYSTEM/AIRS FACILITY SYSTEM	FINDS	1007263356 110017381420
285	MOUSE HOUSE 619 COFFMAN STREET LONGMONT, CO 80501 RCRAInfo: Owner: NORWEST BANK COLORADO NA, INC. (303) 863-5207 EPA ID: CO0001018894 Contact: CATHI RUBY (303) 863-5172 Classification: Small Quantity Generator TSD Activities: Not reported Violation Status: No violations found FINDS: Other Pertinent Environmental Activity Identified at Site: RESOURCE CONSERVATION AND RECOVERY ACT INFORMATION SYSTEM	RCRA-SQG FINDS	1000985407 CO0001018894

MAP FINDINGS
FOCUS MAP 29

Map ID	Site	Database(s)	EPA ID Number
285	US WEST COMMUNICATIONS LONGMONT C O 605 COFFMAN ST LONGMONT, CO 80501 RCRAInfo: Owner: MOUNTAIN BELL TELEPHONE CO (999) 999-9999 EPA ID: COD000776302 Contact: EMMA HOPE (206) 859-6505 Classification: Small Quantity Generator TSD Activities: Not reported Violation Status: No violations found FINDS: Other Pertinent Environmental Activity Identified at Site: AEROMETRIC INFORMATION RETRIEVAL SYSTEM/AIRS FACILITY SYSTEM NATIONAL EMISSIONS INVENTORY RESOURCE CONSERVATION AND RECOVERY ACT INFORMATION SYSTEM	RCRA-SQG FINDS	1000436682 COD000776302
285	LONGMONT OFFICE 605 COFFMAN ST LONGMONT, CO 80501 LUST: Log Date: 02/10/97 Event ID: 1793 Status: Closed UST: Facility ID: 9619 Owner Name: QWEST SAFETY & ENVIRONMENT Owner Address: 1855 S FLATIRON CT BOULDER, CO 80301 Owner ID: 8025 Tank ID: 25591 Tank Count: 22615 Tank Tag: '9619-1 Tank Type: UST Facility Status: Not reported Tank Owner: Not reported Tank Capacity: 6000 Tank Chemical: 4 - Diesel	LUST UST	U003517749 N/A
286	FIRESTONE SERVICE CENTER 540 MAIN ST LONGMONT, CO 80501	RCRA-SQG FINDS	1000600098 COD983779331

MAP FINDINGS
FOCUS MAP 29

Map ID	Site	Database(s)	EPA ID Number
	FIRESTONE SERVICE CENTER (Continued)		1000600098
	RCRAInfo: Owner: BRIDGESTONE FIRESTONE INC (999) 999-9999 EPA ID: COD983779331 Contact: JAMES WILLIAMSON (303) 293-3835 Classification: Small Quantity Generator TSD Activities: Not reported Violation Status: No violations found FINDS: Other Pertinent Environmental Activity Identified at Site: RESOURCE CONSERVATION AND RECOVERY ACT INFORMATION SYSTEM		
286	TEXACO 541 MAIN ST LONGMONT, CO 80501 UST: Facility ID: 540 Owner Name: SHELL OIL PRODUCTS U S Owner Address: 603 E DIEHL RD STE 103 NAPERVILLE, IL 60563 Owner ID: 5110 Tank ID: 1701 Tank Count: 22615 Tank Tag: '540-1 Tank Type: UST Facility Status: Not reported Tank Owner: Not reported Tank Capacity: 99999999 Tank Chemical: Gasoline	UST	U003120237 N/A
287	ST. VRAIN CREMATORY SVC 439 COFFMAN ST LONGMONT, CO 80501 FINDS: Other Pertinent Environmental Activity Identified at Site: AEROMETRIC INFORMATION RETRIEVAL SYSTEM/AIRS FACILITY SYSTEM NATIONAL EMISSIONS INVENTORY	FINDS	1004449448 110001437696
288	402 MAIN ST. LONGMONT, CO 80501 CO ERNS: Facility Id: 2005-214 Event Date: 4/9/2005 Time Entered Into System: 2100 Date Entered Into System: 4/11/2005 Date Reported : 4/11/2005	CO ERNS	S106894683 N/A

MAP FINDINGS
FOCUS MAP 29

Map ID Site Database(s) EPA ID Number

(Continued)

S106894683

Time Reported: 8:59
National Response Center:
Notified: Not reported
Number: Not reported
Mile Post: Not reported
Notified Name: WQCD-ELLEN LEVINE-JONES,CARY PILON,FORREST VAUGHAN
Source of Spill: Pipeline
Source Type: Not reported
Report Taken By: GREG STASINOS
Medium Affected: Within Facility, I, X, E, D, Within Facility, Air, C, I, Land, I, T, Y
Waterway Affected: Not reported
Cause of Spill: Within Facility, I, X, E, D, Within Facility, Air, C, I, Land, I, T, Y, B, L, Other, C, K, A, G, Operator Error

Responders: CITY OF LONGMONT
Source Type: SANITARY SEWER/LIFT STATION
Material Type: Not reported
Prp Name: CITY OF LONGMONT
Prp Contact: JIM ENGLE
Prp Address: 1251 S. BOWEN
LONGMONT, CO

Prp County: Not reported
Prp Phone: 303-651-8627
Prp Fax: (303) 651-8702
Material Spilled: SEWAGE
Quantity Spilled: 10
Units: GALLONS
Amount Released to Water: 0
Flag : Not reported
Number Rep : 0
Time Entered : 9:11:32 AM
Deaths: Not reported
Injuries: Not reported
Evacuation: Not reported
Evacuation Number: Not reported
Information From: Not reported
Cause Info : A BLOCKAGE WITHIN A MAIN SANITARY SEWER LINE CAUSED A BACKUP OF SEWAGE WHICH IMPACTED THE BASEMENT OF A PRIVATE BUSINESS IN THE CITY OF LONGMONT.

Responders : Not reported
Responders Action : BLOCKAGE WAS CLEARED USING A JETTING PROCESS. BUSINESS OWNERS HANDLED THE CLEANUP OF THE IMPACTED BASEMENT.

Comments : Not reported
Additional : Not reported
Caller Name : JIM ENGLE
Confidential : No
Caller Orgzn : CITY OF LONGMONT
Caller Address : 1251 S. BOWEN

LONGMONT, CO
Caller County : Not reported
Caller Tele : 303-651-8627 -

MAP FINDINGS
FOCUS MAP 29

Map ID	Site	Database(s)	EPA ID Number
289	LONGMONT CITY OF 4TH & KIMBARK LONGMONT, CO 80501 FINDS: Other Pertinent Environmental Activity Identified at Site: INTEGRATED COMPLIANCE INFORMATION SYSTEM	FINDS	1006260247 110010673413
289	LONGMONT CIVIC CENTER COMPLEX 350 KIMBARK ST LONGMONT, CO 80501 LUST: Log Date: 01/30/92 Event ID: 2187 Status: Closed Log Date: 01/06/97 Event ID: 5246 Status: Closed UST: Facility ID: 4579 Owner Name: CITY OF LONGMONT Owner Address: 1100 S SHERMAN ST C/O FLEET SERVICES LONGMONT, CO 80501 Owner ID: 1154 Tank ID: 12874 Tank Count: 22615 Tank Tag: '4579-1 Tank Type: UST Facility Status: Not reported Tank Owner: Not reported Tank Capacity: 1000 Tank Chemical: 4 - Diesel	LUST UST	U003400599 N/A
289	FAMILY EXTENSION BUILDING 525 E THIRD AVE LONGMONT, CO 80501 RCRAInfo: Owner: THE FAMILY EXTENSION INC (303) 776-1224 EPA ID: COR000003095 Contact: EILEEN BISGARD (303) 776-1224 Classification: Conditionally Exempt Small Quantity Generator TSD Activities: Not reported	RCRA-SQG FINDS	1004679961 COR000003095

MAP FINDINGS
FOCUS MAP 29

Map ID	Site	Database(s)	EPA ID Number
	FAMILY EXTENSION BUILDING (Continued)		1004679961
	Violation Status: No violations found		
	FINDS: Other Pertinent Environmental Activity Identified at Site: RESOURCE CONSERVATION AND RECOVERY ACT INFORMATION SYSTEM		
289	JERRY S TIRE & AUTO SERVICE 226 KIMBARK ST. LONGMONT, CO 80501	RCRA-SQG FINDS	1000372764 COD010638740
	RCRAInfo: Owner: DAHL-HANSEN ROLF (999) 999-9999 EPA ID: COD010638740 Contact: HANSEN DAHL (303) 776-9444 Classification: Small Quantity Generator TSD Activities: Not reported Violation Status: No violations found		
	FINDS: Other Pertinent Environmental Activity Identified at Site: RESOURCE CONSERVATION AND RECOVERY ACT INFORMATION SYSTEM		
289	LONGMONT POLICE DEPT. (PORT INCINERATOR) 225 KIMBARK ST LONGMONT, CO 80501	FINDS	1005678539 110002376394
	FINDS: Other Pertinent Environmental Activity Identified at Site: AEROMETRIC INFORMATION RETRIEVAL SYSTEM/AIRS FACILITY SYSTEM		
289	149 KIMBARK LONGMONT, CO	CO ERNS	S104889303 N/A
	CO ERNS: Facility Id: 2000-454 Event Date: 12/23/2000 Time Entered Into System: 2215 Date Entered Into System: 12/26/2000 Date Reported : 12/22/2000 Time Reported: 22:26 National Response Center: Notified: Yes Number: 551756 Mile Post: Not reported Notified Name: GREG AKINS, WQCD Source of Spill: Highway Source Type: Not reported Report Taken By: NRC Report Medium Affected: Water		

MAP FINDINGS
FOCUS MAP 29

Map ID Site Database(s) EPA ID Number

(Continued)

S104889303

Waterway Affected: ST BRAIN RIVER
Cause of Spill: Water, Operator Error
Responders: Not reported
Source Type: TRACTOR TRAILER
Material Type: Not reported
Prp Name: UNKNOWN
Prp Contact: Not reported
Prp Address: CO
Prp County: Not reported
Prp Phone: Not reported
Prp Fax: Not reported
Material Spilled: DIESEL
Quantity Spilled: 100
Units: Gallons
Amount Released to Water: 50 G
Flag : 1
Number Rep : 0
Time Entered : / /
Deaths: Not reported
Injuries: Not reported
Evacuation: Not reported
Evacuation Number: 0
Information From: Not reported
Cause Info : DRIVER
Responders : Not reported
Responders Action : DIKED THE FUEL ON THE GROUND AND PLUGGED THE TANK.
Comments : TRACTOR TRAILER RUPTURED ITS SADDLE TANK DUE TO THE DRIVER TAKING A
CORNER TOO WIDE AND STRIKING SOMETHING ON THE SHOULDER.
Additional : Not reported
Caller Name : MCFARLAND, MARTIN
Confidential : No
Caller Orgzn : LONGMONT FIRE DEPARTMENT
Caller Address : 225 KIMBARK

LONGMONT, CO 80501
Caller County : BOULDER
Caller Tele : 303-651-8894 -

289

CO ERNS S104299979
N/A

149 KIMBARK
LONGMONT, CO 80501

CO ERNS:
Facility Id: CO93-341
Event Date: 09/13/1993
Time Entered Into System: 1000
Date Entered Into System: 01/05/1995
Date Reported : 09/13/1993
Time Reported: 10:55
National Response Center:
Notified: No
Number: NONE
Mile Post: Not reported
Notified Name: CDH/EMU
Source of Spill: Fixed Facility
Source Type: Not reported
Report Taken By: HOLTZ, RICK
Medium Affected: Air
Waterway Affected: NONE

MAP FINDINGS
FOCUS MAP 29

Map ID Site Database(s) EPA ID Number

(Continued)

S104299979

Cause of Spill: Air, Equipment Failure
 Responders: LOCAL POLICE DEPARTMENT
 LOCAL FIRE DEPARTMENT
 Source Type: FOOD PROCESSING PLANT
 Material Type: Not reported
 Prp Name: LONGMONT FOODS
 Prp Contact: Not reported
 Prp Address: CHICAGO, IL
 Prp County: COOK, DU PAGE
 Prp Phone: 708-512-1189
 Prp Fax: Not reported
 Material Spilled: AMMONIA
 Quantity Spilled: 270
 Units: Pounds
 Amount Released to Water: 0
 Flag : 1
 Number Rep : 0
 Time Entered : / /
 Deaths: Not reported
 Injuries: Not reported
 Evacuation: No
 Evacuation Number: 0
 Information From: Not reported
 Cause Info : LINE BREAK
 Responders : Not reported
 Responders Action : 400 EMPLOYEES EVACUATED.
 Comments : A LINE BREAK OCCURRED. LOCAL LAW ENFORCEMENT AND FIRE FIGHTERS CALLED.
 PLANT E VACUATED. NO INJURIES.
 Additional : Not reported
 Caller Name : STACHURA, TOM
 Confidential : No
 Caller Orgzn : LONGMONT FOODS
 Caller Address :
 CHICAGO, IL
 Caller County : COOK, DU PAGE
 Caller Tele : 708-512-1189 -

289

149 KIMBARK
LONGMONT, CO 80502

CO ERNS S104301787
N/A

CO ERNS:
 Facility Id: CO96-326
 Event Date: 08/08/1996
 Time Entered Into System: 310
 Date Entered Into System: 09/12/1996
 Date Reported : 08/09/1996
 Time Reported: 6:57
 National Response Center:
 Notified: Yes
 Number: Not reported
 Mile Post: Not reported
 Notified Name: Not reported
 Source of Spill: Fixed Facility
 Source Type: Not reported
 Report Taken By: NRC REPORT
 Medium Affected: Air
 Waterway Affected: Not reported
 Cause of Spill: Air, Equipment Failure

MAP FINDINGS
FOCUS MAP 29

Map ID Site Database(s) EPA ID Number

(Continued)

S104301787

Responders: Not reported
 Source Type: FOOD DISTRIBUTION
 Material Type: Not reported
 Prp Name: LONGMONT FOODS
 Prp Contact: PAUL RUTLEDGE
 Prp Address: 149 KIMBARK
 LONGMONT, CO 80502
 Prp County: BOULDER
 Prp Phone: 303-776-6611
 Prp Fax: Not reported
 Material Spilled: AMMONIA, ANHYDROUS
 Quantity Spilled: 385
 Units: Pounds
 Amount Released to Water: 0
 Flag : 1
 Number Rep : 0
 Time Entered : / /
 Deaths: 0
 Injuries: 0
 Evacuation: Yes
 Evacuation Number: 4
 Information From: Not reported
 Cause Info : REFRIGERATION SYSTEM/POP-OFF VALVE RELEASED/ UNKNOWN CAUSE
 Responders : Not reported
 Responders Action : UNDER INVESTIGATION
 Comments : A LINE BREAK OCCURRED. LOCAL LAW ENFORCEMENT AND FIRE FIGHTERS CALLED.
 PLANT E VACUATED. NO INJURIES.
 Additional : Not reported
 Caller Name : RUTLEDGE, PAUL
 Confidential : No
 Caller Orgzn : LONGMONT FOODS
 Caller Address : 149 KIMBARK
 LONGMONT, CO 80502
 Caller County : BOULDER
 Caller Tele : 303-776-6611- -

289

**149 KIMBARK
LONGMONT, CO 80502**

**CO ERNS S104302253
N/A**

CO ERNS:
 Facility Id: CO97-168
 Event Date: 04/21/1997
 Time Entered Into System: 630
 Date Entered Into System: 05/06/1997
 Date Reported : 04/21/1997
 Time Reported: 15:48
 National Response Center:
 Notified: Yes
 Number: 384334
 Mile Post: Not reported
 Notified Name: Not reported
 Source of Spill: Fixed Facility
 Source Type: Not reported
 Report Taken By: JONES, JANET
 Medium Affected: Air
 Waterway Affected: Not reported
 Cause of Spill: Air, Equipment Failure

MAP FINDINGS
FOCUS MAP 29

Map ID Site Database(s) EPA ID Number

(Continued)

S104302253

Responders: BOULDER FIRE DEPARTMENT
BOULDER POLICE DEPARTMENT
Source Type: FOOD PRODUCTION
Material Type: Not reported
Prp Name: LONGMONT FOODS
Prp Contact: ANDY VALENTINE
Prp Address: 149 KIMBARK
LONGMONT, CO 80502
Prp County: BOULDER
Prp Phone: 303-776-6611
Prp Fax: Not reported
Material Spilled: AMMONIA, ANHYDROUS
Quantity Spilled: 0
Units: Unknown Unit
Amount Released to Water: 0
Flag : 1
Number Rep : 0
Time Entered : / /
Deaths: 0
Injuries: 0
Evacuation: Yes
Evacuation Number: 600
Information From: Not reported
Cause Info : PLANT COOLING SYSTEM; COMPRESSOR LEAKING
Responders : Not reported
Responders Action : RELEASE ON-GOING/FD & PD CALLED
Comments : LEAK ON NIPPLE OF VAPOR LINE.
Additional : Not reported
Caller Name : LEETUN, ROBERT
Confidential : No
Caller Orgzn : BOULDER HAZMAT TEAM
Caller Address :
BOULDER, CO
Caller County : BOULDER
Caller Tele : 303-441-1183- -

290 RAINBOW LAUNDROMAT & DRY CLEANERS
400 LASHLEY
LONGMONT, CO 80501

RCRA-SQG 1000307934
FINDS COD981551088

RCRAInfo:
Owner: TIMOTHY DOLAN
(999) 999-9999
EPA ID: COD981551088
Contact: TIMOTHY DOLAN
(303) 678-5555
Classification: Small Quantity Generator
TSDF Activities: Not reported

MAP FINDINGS
FOCUS MAP 29

Map ID	Site	Database(s)	EPA ID Number
--------	------	-------------	---------------

RAINBOW LAUNDROMAT & DRY CLEANERS (Continued)

1000307934

Violation Status: No violations found

FINDS:

Other Pertinent Environmental Activity Identified at Site:
RESOURCE CONSERVATION AND RECOVERY ACT INFORMATION SYSTEM

290

**PARMJIT SHAHI
400 LASHLEY ST
LONGMONT, CO 80501**

**UST U003119954
CO TRUST N/A**

CO TRUST:

Facility ID: 10836
RAP ID: 5569
Payee Name: P & S FOOD AND GAS #5
Event ID : 8256
Petro Storage Tank Commission Date: 5/17/2002

Facility ID: 10836
RAP ID: 9770
Payee Name: P & S FOOD AND GAS #5
Event ID : 8256
Petro Storage Tank Commission Date: Not reported

UST:

Facility ID: 10836
Owner Name: PARMJIT SHAHI
Owner Address: 400 LASHLEY
LONGMONT, CO 80501
Owner ID: 5315
Tank ID: 29552
Tank Count: 14441
Tank Tag: '10836-1
Tank Type: UST
Facility Status: OPEN
Tank Owner: Not reported
Tank Capacity: 8000
Tank Chemical: Gasoline

Facility ID: 10836
Owner Name: PARMJIT SHAHI
Owner Address: 400 LASHLEY
LONGMONT, CO 80501
Owner ID: 5315
Tank ID: 29553
Tank Count: 14441
Tank Tag: '10836-2
Tank Type: UST
Facility Status: OPEN
Tank Owner: Not reported
Tank Capacity: 8000
Tank Chemical: Gasoline

MAP FINDINGS
FOCUS MAP 29

Map ID	Site	Database(s)	EPA ID Number
	PARMJIT SHAHI (Continued)		U003119954
	Facility ID: 10836 Owner Name: PARMJIT SHAHI Owner Address: 400 LASHLEY LONGMONT, CO 80501 Owner ID: 5315 Tank ID: 29554 Tank Count: 14441 Tank Tag: '10836-3 Tank Type: UST Facility Status: OPEN Tank Owner: Not reported Tank Capacity: 8000 Tank Chemical: Gasoline		
291	ST JOHN THE BAPTIST 350 EMERY ST LONGMONT, CO 80501	FTTS INSP	1007294702 N/A
	FTTS Insp: Region: 07 Inspected Date: 04/06/1999 Insp Number: 19990406N7015 1 Violation occurred: No Inspector: GLENN CHERRY Investigation Type: AHERA, Enforcement, SEE Conducted Facility Function: User Investig Reason: Not reported Legislation Code: TSCA Region: 08 Inspected Date: 03/05/1991 Insp Number: 19910305CO004 1 Violation occurred: Yes Inspector: BROMLEY Investigation Type: AHERA, Enforcement, State Conducted Facility Function: User Investig Reason: Not reported Legislation Code: TSCA		
291	ST JOHN THE BAPTIST 350 EMERY STREET LONGMONT, CO 80501	FINDS	1004452527 110011681616
	FINDS: Other Pertinent Environmental Activity Identified at Site: NATIONAL COMPLIANCE DATABASE SYSTEM		

MAP FINDINGS
FOCUS MAP 29

Map ID	Site	Database(s)	EPA ID Number
291	UNKNOWN 3RD AVE & EMERY ST LONGMONT, CO 80501 UST: Facility ID: 7864 Owner Name: CITY OF LONGMONT Owner Address: 1100 S SHERMAN ST C/O FLEET SERVICES LONGMONT, CO 80501 Owner ID: 1154 Tank ID: 20633 Tank Count: 22615 Tank Tag: '7864-1 Tank Type: UST Facility Status: Not reported Tank Owner: Not reported Tank Capacity: 1000 Tank Chemical: Z Unknown	UST	U003400693 N/A
291	CITY OF LONGMONT 3RD AVE / EMERY ST LONGMONT, CO 80501 LUST: Log Date: 10/25/96 Event ID: 2714 Status: Closed	LUST	S102719757 N/A
291	AUTO SPORTS 328 3RD AVE LONGMONT, CO 80501 LUST: Log Date: 04/16/91 Event ID: 2188 Status: Closed	LUST	S102052685 N/A
291	RODRIQUEZ BODY SHOP INCORPORATED 324 3RD AVE LONGMONT, CO 80501 FINDS: Other Pertinent Environmental Activity Identified at Site: AEROMETRIC INFORMATION RETRIEVAL SYSTEM/AIRS FACILITY SYSTEM NATIONAL EMISSIONS INVENTORY	FINDS	1004447106 110001745416

MAP FINDINGS
FOCUS MAP 29

Map ID	Site	Database(s)	EPA ID Number
--------	------	-------------	---------------

291	ROCKY MOUNTAIN PAINT & BODY INC 205 3RD AVE LONGMONT, CO 80501	RCRA-SQG FINDS	1004679710 COD983796632
-----	---	---------------------------	------------------------------------

RCRAInfo:

Owner: CASEY E. NEJERA
(303) 772-2701
EPA ID: COD983796632
Contact: MEREDITH HUGHES
(303) 772-2701

Classification: Conditionally Exempt Small Quantity Generator
TSDF Activities: Not reported

Violation Status: Violations exist

Regulation Violated:	262.11
Area of Violation:	Generator General-Hazardous Waste Determination - 262.11
Date Violation Determined:	09/03/2002
Actual Date Achieved Compliance:	09/03/2002
Regulation Violated:	268
Area of Violation:	GENERATOR-LAND BAN REQUIREMENTS
Date Violation Determined:	09/03/2002
Actual Date Achieved Compliance:	09/03/2002

There are 2 violation record(s) reported at this site:

<u>Evaluation</u>	<u>Area of Violation</u>	<u>Date of Compliance</u>
Compliance Evaluation Inspection	Generator General-Hazardous Waste Determination - 262.11 GENERATOR-LAND BAN REQUIREMENTS	20020903 20020903

FINDS:

Other Pertinent Environmental Activity Identified at Site:
AEROMETRIC INFORMATION RETRIEVAL SYSTEM/AIRS FACILITY SYSTEM
NATIONAL EMISSIONS INVENTORY
RESOURCE CONSERVATION AND RECOVERY ACT INFORMATION SYSTEM

291	CHEVRON USA INC LONGMONT BULK PLANT 275 THIRD AVENUE LONGMONT, CO 80501	RCRA-SQG FINDS	1000434204 COT000644468
-----	--	---------------------------	------------------------------------

RCRAInfo:

Owner: CHEVRON USA INC
(999) 999-9999
EPA ID: COT000644468
Contact: WILLIAM BURTON
(303) 759-7426

Classification: Small Quantity Generator
TSDF Activities: Not reported

Violation Status: No violations found

FINDS:

Other Pertinent Environmental Activity Identified at Site:
AEROMETRIC INFORMATION RETRIEVAL SYSTEM/AIRS FACILITY SYSTEM
RESOURCE CONSERVATION AND RECOVERY ACT INFORMATION SYSTEM

MAP FINDINGS
FOCUS MAP 29

Map ID	Site	Database(s)	EPA ID Number
292	AHLBERG FUNERAL CHAPEL INCORPORATED 326 TERRY ST LONGMONT, CO 80501 FINDS: Other Pertinent Environmental Activity Identified at Site: AEROMETRIC INFORMATION RETRIEVAL SYSTEM/AIRS FACILITY SYSTEM NATIONAL EMISSIONS INVENTORY	FINDS	1004450633 110001727622
292	MEYER OIL COMPANY INC 858 3RD AVE LONGMONT, CO 80501 RCRAInfo: Owner: DOUGLAS P. MEYER (303) 651-3119 EPA ID: COD983774472 Contact: DOUGLAS MEYER (303) 651-3119 Classification: Small Quantity Generator TSD Activities: Not reported Violation Status: No violations found FINDS: Other Pertinent Environmental Activity Identified at Site: RESOURCE CONSERVATION AND RECOVERY ACT INFORMATION SYSTEM	RCRA-SQG FINDS	1000471993 COD983774472
293	WILLIS HARTWIG AUTO BODY 310 MARTIN LONGMONT, CO 80501 RCRAInfo: Owner: WILLIS HARTWIG (303) 532-2371 EPA ID: CO0000855247 Contact: WILLIS HARTWIG (303) 532-2371 Classification: Conditionally Exempt Small Quantity Generator TSD Activities: Not reported Violation Status: No violations found FINDS: Other Pertinent Environmental Activity Identified at Site: RESOURCE CONSERVATION AND RECOVERY ACT INFORMATION SYSTEM	RCRA-SQG FINDS	1004678769 CO0000855247

MAP FINDINGS
FOCUS MAP 29

Map ID	Site	Database(s)	EPA ID Number
293	WILF'S EUROPEAN MOTORS 308 MARTIN LONGMONT, CO 80501 RCRAInfo: Contact: Not reported Classification: Small Quantity Generator TSDF Activities: Not reported Violation Status: No violations found FINDS: Other Pertinent Environmental Activity Identified at Site: RESOURCE CONSERVATION AND RECOVERY ACT INFORMATION SYSTEM	RCRA-SQG FINDS	1001075714 COR000000729
293	BERT EQUIPMENT 39 3RD AVE LONGMONT, CO 80501 AST: Facility ID: 17029 Owner ID: 19523 Owner: LPG UNKNOWN OWNER Owner Address: DIVISION OF OIL & PUBLIC SAFETY DENVER, CO 80202 Owner County: DENVER Capacity: 0 Tank ID: 37314 Tank Owner: Not reported Tank Count: 14441 Tank Tag: '17029-1 Tank Contents: LPG Tank Type: LPG Facility Status: OPEN	AST	U003977964 N/A
293	GASAMAT #520 301 MARTIN ST LONGMONT, CO 80501 LUST: Log Date: 10/17/97 Event ID: 6000 Status: Closed UST: Facility ID: 1470 Owner Name: Mike Gallager GASAMAT OIL CORP Owner Address: 3223 ARAPAHOE RD PO BOX 18690 BOULDER, CO 80303 Owner ID: 2470 Tank ID: 4082 Tank Count: 22615 Tank Tag: '1470-4 Tank Type: UST Facility Status: Not reported Tank Owner: Not reported Tank Capacity: 4000 Tank Chemical: Gasoline	LUST UST	U003123674 N/A

MAP FINDINGS
FOCUS MAP 29

Map ID Site Database(s) EPA ID Number

GASAMAT #520 (Continued)

U003123674

Facility ID: 1470
 Owner Name: Mike Gallagher GASAMAT OIL CORP
 Owner Address: 3223 ARAPAHOE RD PO BOX 18690
 BOULDER, CO 80303
 Owner ID: 2470
 Tank ID: 4079
 Tank Count: 14441
 Tank Tag: '1470-1
 Tank Type: UST
 Facility Status: OPEN
 Tank Owner: Not reported
 Tank Capacity: 10000
 Tank Chemical: 1 - Unleaded Regular (RUL)

Facility ID: 1470
 Owner Name: Mike Gallagher GASAMAT OIL CORP
 Owner Address: 3223 ARAPAHOE RD PO BOX 18690
 BOULDER, CO 80303
 Owner ID: 2470
 Tank ID: 4080
 Tank Count: 14441
 Tank Tag: '1470-2
 Tank Type: UST
 Facility Status: OPEN
 Tank Owner: Not reported
 Tank Capacity: 8000
 Tank Chemical: 1 - Unleaded Regular (RUL)

Facility ID: 1470
 Owner Name: Mike Gallagher GASAMAT OIL CORP
 Owner Address: 3223 ARAPAHOE RD PO BOX 18690
 BOULDER, CO 80303
 Owner ID: 2470
 Tank ID: 4081
 Tank Count: 14441
 Tank Tag: '1470-3
 Tank Type: UST
 Facility Status: OPEN
 Tank Owner: Not reported
 Tank Capacity: 8000
 Tank Chemical: 2 - Unleaded Mid-Grade (MUL)

293

**3RD AVE / MARTIN ST.
LONGMONT, CO**

**CO ERNS S106894555
N/A**

CO ERNS:

Facility Id: 2005-077
 Event Date: 2/14/2005
 Time Entered Into System: 745
 Date Entered Into System: 2/14/2005
 Date Reported : 2/14/2005
 Time Reported: 9:52
 National Response Center:
 Notified: Not reported
 Number: Not reported
 Mile Post: Not reported
 Notified Name: WQCD-ELLEN LEVINE-JONES,CARY PILON,FORREST VAUGHAN HMWMD-KATHY WAHLBERG

MAP FINDINGS
FOCUS MAP 29

Map ID Site Database(s) EPA ID Number

(Continued)

S106894555

Source of Spill: Highway
Source Type: Not reported
Report Taken By: CRYSTAL ABBOTT
Medium Affected: Water, Air, T, E, R, Air, None, D, Land, Air, None, D
Waterway Affected: STORM SEWER
Cause of Spill: Water, Air, T, E, R, Air, None, D, Land, Air, None, D, Transportation Accident, R, A, Natural Phenomenon, S, P, Other, R, Transportation Accident, A, Transportation Accident, I, Other, Natural Phenomenon, A, C, C, I, Dumping, Operator Error, Natural Phenomenon, Transportation Accident
Responders: CITY OF LONGMONT
Source Type: TRUCK/TRAILER
Material Type: Not reported
Prp Name: CITY OF LONGMONT
Prp Contact: GRANT GROVER
Prp Address: 501 E. 1ST AVE.
LONGMONT, CO 80501
Prp County: Not reported
Prp Phone: 303-651-8744
Prp Fax: (303) 682-9543
Material Spilled: BIOSOLIDS
Quantity Spilled: 6500
Units: GALLONS
Amount Released to Water: 1000 G
Flag : Not reported
Number Rep : 0
Time Entered : 10:18:15 AM
Deaths: Not reported
Injuries: Not reported
Evacuation: Not reported
Evacuation Number: Not reported
Information From: Not reported
Cause Info : THE LANDING GEAR ON A TANKER TRUCK BROKE AND WENT THROUGH THE TANKER CASUING A RELEASE OF BIOSOLIDS.
Responders : Not reported
Responders Action : ALL THE RELEASED MATERIAL WAS CONTAINED AND WILL BE RECOVERED USING A VAC TRUCK. MATERIAL WHICH IMPACTED STORM SEWER WILL BE RECOVERED USING A VAC TRUCK, ALL RECOVERED MATERIAL WILL BE PUT BACK INTO SANITARY SEWER SYSTEM.
Comments : LEAK ON NIPPLE OF VAPOR LINE.
Additional : Not reported
Caller Name : GRANT GROVER
Confidential : No
Caller Orgzn : CITY OF LONGMONT
Caller Address : 501 E. 1ST AVE.
LONGMONT, CO 80501
Caller County : Not reported
Caller Tele : 303-651-8744 -

MAP FINDINGS
FOCUS MAP 29

Map ID	Site	Database(s)	EPA ID Number
293	GASAMAT OIL CORPORATION NUMBER 520 301 MARTIN ST LONGMONT, CO 80501	FINDS	1004446090 110001762753
	FINDS: Other Pertinent Environmental Activity Identified at Site: AEROMETRIC INFORMATION RETRIEVAL SYSTEM/AIRS FACILITY SYSTEM NATIONAL EMISSIONS INVENTORY		
294	TOTAL STATION #4131 303 LASHLEY LONGMONT, CO 80501	RCRA-SQG	1000858134 CO0000103978
	RCRAInfo: Owner: TOTAL PETROLEUM (303) 291-2077 EPA ID: CO0000103978 Contact: VICTOR VALADEZ, JR (303) 293-6651 Classification: Small Quantity Generator TSDF Activities: Not reported Violation Status: No violations found		
294	DIAMOND SHAMROCK 4131 303 LASHLEY ST LONGMONT, CO 80501	LUST UST CO TRUST	U003120833 N/A
	LUST: Log Date: 10/04/93 Event ID: 549 Status: Closed CO TRUST: Facility ID: 2960 RAP ID: 828 Payee Name: TOTAL PETROLEUM INC. Event ID : 549 Petro Storage Tank Commission Date: 11/3/1995 Facility ID: 2960 RAP ID: 4260 Payee Name: ULTRAMAR DIAMOND SHAMROCK Event ID : 549 Petro Storage Tank Commission Date: Not reported Facility ID: 2960 RAP ID: 1986 Payee Name: TOTAL PETROLEUM INC. Event ID : 549 Petro Storage Tank Commission Date: Not reported Facility ID: 2960 RAP ID: 1647 Payee Name: TOTAL PETROLEUM INC. Event ID : 549		

MAP FINDINGS
FOCUS MAP 29

Map ID Site Database(s) EPA ID Number

DIAMOND SHAMROCK 4131 (Continued)

U003120833

Petro Storage Tank Commission Date: Not reported

Facility ID: 2960
RAP ID: 935
Payee Name: TOTAL PETROLEUM INC.
Event ID : 549
Petro Storage Tank Commission Date: 10/18/1996

Facility ID: 2960
RAP ID: 763
Payee Name: TOTAL PETROLEUM INC.
Event ID : 549
Petro Storage Tank Commission Date: 11/3/1995

Facility ID: 2960
RAP ID: 561
Payee Name: TOTAL PETROLEUM INC.
Event ID : 549
Petro Storage Tank Commission Date: 11/3/1995

UST:

Facility ID: 2960
Owner Name: TPI PETROLEUM INC
Owner Address: 6000 NW LOOP 1604
SAN ANTONIO, TX 78269

Owner ID: 19028
Tank ID: 8120
Tank Count: 22615
Tank Tag: '2960-1
Tank Type: UST
Facility Status: Not reported
Tank Owner: Not reported
Tank Capacity: 15000
Tank Chemical: Gasoline

Facility ID: 2960
Owner Name: TPI PETROLEUM INC
Owner Address: 6000 NW LOOP 1604
SAN ANTONIO, TX 78269

Owner ID: 19028
Tank ID: 8121
Tank Count: 22615
Tank Tag: '2960-2
Tank Type: UST
Facility Status: Not reported
Tank Owner: Not reported
Tank Capacity: 8000
Tank Chemical: Gasoline

MAP FINDINGS
FOCUS MAP 29

Map ID Site Database(s) EPA ID Number

DIAMOND SHAMROCK 4131 (Continued)

U003120833

Facility ID: 2960
Owner Name: TPI PETROLEUM INC
Owner Address: 6000 NW LOOP 1604
SAN ANTONIO, TX 78269
Owner ID: 19028
Tank ID: 8122
Tank Count: 22615
Tank Tag: '2960-3
Tank Type: UST
Facility Status: Not reported
Tank Owner: Not reported
Tank Capacity: 6000
Tank Chemical: Gasoline

Facility ID: 2960
Owner Name: TPI PETROLEUM INC
Owner Address: 6000 NW LOOP 1604
SAN ANTONIO, TX 78269
Owner ID: 19028
Tank ID: 8123
Tank Count: 22615
Tank Tag: '2960-4
Tank Type: UST
Facility Status: Not reported
Tank Owner: Not reported
Tank Capacity: 12000
Tank Chemical: Gasoline

Facility ID: 2960
Owner Name: TPI PETROLEUM INC
Owner Address: 6000 NW LOOP 1604
SAN ANTONIO, TX 78269
Owner ID: 19028
Tank ID: 8124
Tank Count: 22615
Tank Tag: '2960-5
Tank Type: UST
Facility Status: Not reported
Tank Owner: Not reported
Tank Capacity: 8000
Tank Chemical: Gasoline

Facility ID: 2960
Owner Name: TPI PETROLEUM INC
Owner Address: 6000 NW LOOP 1604
SAN ANTONIO, TX 78269
Owner ID: 19028
Tank ID: 8125
Tank Count: 22615
Tank Tag: '2960-6
Tank Type: UST
Facility Status: Not reported
Tank Owner: Not reported
Tank Capacity: 8000
Tank Chemical: Gasoline

MAP FINDINGS
FOCUS MAP 29

Map ID	Site	Database(s)	EPA ID Number
295	BARTKUS OIL 130 3RD AVE LONGMONT, CO 80501 LUST: Log Date: 10/14/98 Event ID: 6920 Status: Open	LUST	S105143279 N/A
295	BARTKUS OIL CO 130 3RD AVE LONGMONT, CO 80501 FINDS: Other Pertinent Environmental Activity Identified at Site: AEROMETRIC INFORMATION RETRIEVAL SYSTEM/AIRS FACILITY SYSTEM NATIONAL EMISSIONS INVENTORY CO TRUST: Facility ID: 740 RAP ID: 3719 Payee Name: Bartkus Oil Company Event ID : 6920 Petro Storage Tank Commission Date: Not reported Facility ID: 740 RAP ID: 7521 Payee Name: Bartkus Oil Company Event ID : 6920 Petro Storage Tank Commission Date: Not reported Facility ID: 740 RAP ID: 6960 Payee Name: Bartkus Oil Company Event ID : 6920 Petro Storage Tank Commission Date: Not reported Facility ID: 740 RAP ID: 8460 Payee Name: Bartkus Oil Company Event ID : 6920 Petro Storage Tank Commission Date: Not reported Facility ID: 740 RAP ID: 9837 Payee Name: Bartkus Oil Company Event ID : 6920 Petro Storage Tank Commission Date: Not reported Facility ID: 740 RAP ID: 9654 Payee Name: Bartkus Oil Company Event ID : 6920 Petro Storage Tank Commission Date: Not reported Facility ID: 740 RAP ID: 7212 Payee Name: Bartkus Oil Company	FINDS CO TRUST	1005677373 110002365075

MAP FINDINGS
FOCUS MAP 29

Map ID	Site	Database(s)	EPA ID Number
--------	------	-------------	---------------

BARTKUS OIL CO (Continued)

1005677373

Event ID :	6920
Petro Storage Tank Commission Date:	Not reported
Facility ID:	740
RAP ID:	11328
Payee Name:	Bartkus Oil Company
Event ID :	6920
Petro Storage Tank Commission Date:	Not reported
Facility ID:	740
RAP ID:	5589
Payee Name:	Bartkus Oil Company
Event ID :	6920
Petro Storage Tank Commission Date:	Not reported
Facility ID:	740
RAP ID:	9116
Payee Name:	Bartkus Oil Company
Event ID :	6920
Petro Storage Tank Commission Date:	Not reported
Facility ID:	740
RAP ID:	4282
Payee Name:	Bartkus Oil Company
Event ID :	6920
Petro Storage Tank Commission Date:	Not reported
Facility ID:	740
RAP ID:	5410
Payee Name:	Bartkus Oil Company
Event ID :	6920
Petro Storage Tank Commission Date:	Not reported
Facility ID:	740
RAP ID:	4833
Payee Name:	Bartkus Oil Company
Event ID :	6920
Petro Storage Tank Commission Date:	Not reported
Facility ID:	740
RAP ID:	10510
Payee Name:	Bartkus Oil Company
Event ID :	6920
Petro Storage Tank Commission Date:	Not reported
Facility ID:	740
RAP ID:	3168
Payee Name:	Bartkus Oil Company
Event ID :	6920
Petro Storage Tank Commission Date:	9/24/1999
Facility ID:	740
RAP ID:	6274
Payee Name:	Bartkus Oil Company
Event ID :	6920
Petro Storage Tank Commission Date:	Not reported

MAP FINDINGS
FOCUS MAP 29

Map ID	Site	Database(s)	EPA ID Number
	BARTKUS OIL CO (Continued)		1005677373
	Facility ID: 740 RAP ID: 8041 Payee Name: Bartkus Oil Company Event ID : 6920 Petro Storage Tank Commission Date: Not reported		
295	BARTKUS OIL CO 130 3RD AVE LONGMONT, CO 80501	UST	U003748603 N/A
	UST: Facility ID: 740 Owner Name: BARTKUS OIL CO Owner Address: 3501 PEARL ST BOULDER, CO 80301 Owner ID: 471 Tank ID: 2243 Tank Count: 22615 Tank Tag: '740-1 Tank Type: UST Facility Status: Not reported Tank Owner: Not reported Tank Capacity: 12000 Tank Chemical: Gasoline Facility ID: 740 Owner Name: BARTKUS OIL CO Owner Address: 3501 PEARL ST BOULDER, CO 80301 Owner ID: 471 Tank ID: 2244 Tank Count: 22615 Tank Tag: '740-2 Tank Type: UST Facility Status: Not reported Tank Owner: Not reported Tank Capacity: 8000 Tank Chemical: Gasoline Facility ID: 740 Owner Name: BARTKUS OIL CO Owner Address: 3501 PEARL ST BOULDER, CO 80301 Owner ID: 471 Tank ID: 2245 Tank Count: 22615 Tank Tag: '740-3 Tank Type: UST Facility Status: Not reported Tank Owner: Not reported Tank Capacity: 8000 Tank Chemical: Gasoline		

MAP FINDINGS
FOCUS MAP 29

Map ID Site Database(s) EPA ID Number

BARTKUS OIL CO (Continued)

U003748603

Facility ID: 740
Owner Name: BARTKUS OIL CO
Owner Address: 3501 PEARL ST
BOULDER, CO 80301
Owner ID: 471
Tank ID: 2248
Tank Count: 22615
Tank Tag: '740-6
Tank Type: UST
Facility Status: Not reported
Tank Owner: Not reported
Tank Capacity: 550
Tank Chemical: 6 - Used Oil (Waste Oil)

Facility ID: 740
Owner Name: BARTKUS OIL CO
Owner Address: 3501 PEARL ST
BOULDER, CO 80301
Owner ID: 471
Tank ID: 2246
Tank Count: 14441
Tank Tag: '740-4
Tank Type: UST
Facility Status: OPEN
Tank Owner: Not reported
Tank Capacity: 8000
Tank Chemical: Gasoline

Facility ID: 740
Owner Name: BARTKUS OIL CO
Owner Address: 3501 PEARL ST
BOULDER, CO 80301
Owner ID: 471
Tank ID: 2247
Tank Count: 14441
Tank Tag: '740-5
Tank Type: UST
Facility Status: OPEN
Tank Owner: Not reported
Tank Capacity: 6000
Tank Chemical: Gasoline

Facility ID: 740
Owner Name: BARTKUS OIL CO
Owner Address: 3501 PEARL ST
BOULDER, CO 80301
Owner ID: 471
Tank ID: 2249
Tank Count: 14441
Tank Tag: '740-7
Tank Type: UST
Facility Status: OPEN
Tank Owner: Not reported
Tank Capacity: 12000
Tank Chemical: 4 - Diesel

MAP FINDINGS
FOCUS MAP 29

Map ID	Site	Database(s)	EPA ID Number
296	O U R CENTER 50 E ROGERS RD LONGMONT, CO 80501 UST: Facility ID: 6272 Owner Name: UNKNOWN #2 Owner Address: UNKNOWN ZIPCODE UNKNOWN, XX 99999 Owner ID: 17702 Tank ID: 16800 Tank Count: 22615 Tank Tag: '6272-1 Tank Type: UST Facility Status: Not reported Tank Owner: Not reported Tank Capacity: 99999999 Tank Chemical: Z Unknown Facility ID: 6272 Owner Name: UNKNOWN #2 Owner Address: UNKNOWN ZIPCODE UNKNOWN, XX 99999 Owner ID: 17702 Tank ID: 16801 Tank Count: 22615 Tank Tag: '6272-2 Tank Type: UST Facility Status: Not reported Tank Owner: Not reported Tank Capacity: 99999999 Tank Chemical: Z Unknown	UST	U003124944 N/A
296	OUR CENTER 50 E ROGERS RD LONGMONT, CO 80503 LUST: Log Date: 12/04/92 Event ID: 516 Status: Closed	LUST	S102719751 N/A
296	LONGMONT COOPERATIVE 72 E 2ND LONGMONT, CO 80501 FINDS: Other Pertinent Environmental Activity Identified at Site: AEROMETRIC INFORMATION RETRIEVAL SYSTEM/AIRS FACILITY SYSTEM	FINDS AST	1006031329 110001432003

MAP FINDINGS
FOCUS MAP 29

Map ID	Site	Database(s)	EPA ID Number
	LONGMONT COOPERATIVE (Continued)		1006031329
	AST: Facility ID: 17302 Owner ID: 19523 Owner: LPG UNKNOWN OWNER Owner Address: DIVISION OF OIL & PUBLIC SAFETY Owner County: DENVER, CO 80202 Owner County: DENVER Capacity: 0 Tank ID: 37978 Tank Owner: Not reported Tank Count: 22615 Tank Tag: '17302-1 Tank Contents: LPG Tank Type: LPG Facility Status: Not reported		
297	TWIN CITY DISTRIBUTING 210 BAKER ST LONGMONT, CO 80501	LUST UST	U003119220 N/A
	LUST: Log Date: 04/17/97 Event ID: 3875 Status: Closed UST: Facility ID: 8357 Owner Name: TWIN CITY DISTRIBUTING Owner Address: 611 8TH ST BOX 637 GREELEY, CO 80631 Owner ID: 5406 Tank ID: 21790 Tank Count: 22615 Tank Tag: '8357-1 Tank Type: UST Facility Status: Not reported Tank Owner: Not reported Tank Capacity: 1000 Tank Chemical: 4 - Diesel Facility ID: 8357 Owner Name: TWIN CITY DISTRIBUTING Owner Address: 611 8TH ST BOX 637 GREELEY, CO 80631 Owner ID: 5406 Tank ID: 21791 Tank Count: 22615 Tank Tag: '8357-2 Tank Type: UST Facility Status: Not reported Tank Owner: Not reported Tank Capacity: 1000 Tank Chemical: Gasoline		

MAP FINDINGS
FOCUS MAP 29

Map ID	Site	Database(s)	EPA ID Number
298	LOAF N JUG 200 LASHLEY ST LONGMONT, CO 80501 UST: Facility ID: 15598 Owner Name: LOAF N JUG INC Owner Address: 442 KEELER PKWY PUEBLO, CO 81001 Owner ID: 5817 Tank ID: 34055 Tank Count: 14441 Tank Tag: '15598-1 Tank Type: UST Facility Status: OPEN Tank Owner: Not reported Tank Capacity: 15000 Tank Chemical: 1 - Unleaded Regular (RUL) Facility ID: 15598 Owner Name: LOAF N JUG INC Owner Address: 442 KEELER PKWY PUEBLO, CO 81001 Owner ID: 5817 Tank ID: 34056 Tank Count: 14441 Tank Tag: '15598-2 Tank Type: UST Facility Status: OPEN Tank Owner: Not reported Tank Capacity: 15000 Tank Chemical: 8 - Diesel/Gas (Multi-Comp)	UST	U003806324 N/A
299	UNITED PARCEL SERVICE 230 GOLDENROD CT LONGMONT, CO 80501 RCRAInfo: Owner: UNITED PARCEL SERVICE (303) 286-6003 EPA ID: CO0000448001 Contact: KEN TAYLOR (303) 286-6003 Classification: Conditionally Exempt Small Quantity Generator TSD Activities: Not reported Violation Status: No violations found FINDS: Other Pertinent Environmental Activity Identified at Site: RESOURCE CONSERVATION AND RECOVERY ACT INFORMATION SYSTEM LUST: Log Date: 12/13/93 Event ID: 1747 Status: Closed	RCRA-SQG FINDS LUST	1004678738 CO0000448001

MAP FINDINGS
FOCUS MAP 29

Map ID	Site	Database(s)	EPA ID Number
299	KCI CONSTRUCTION INC 605 WEAVER PARK RD LONGMONT, CO 80501 LUST: Log Date: 05/28/93 Event ID: 2749 Status: Closed UST: Facility ID: 11143 Owner Name: KCI CONSTRUCTION INC Owner Address: 605 WEAVER PARK RD LONGMONT, CO 80501 Owner ID: 3168 Tank ID: 30537 Tank Count: 22615 Tank Tag: '11143-1 Tank Type: UST Facility Status: Not reported Tank Owner: Not reported Tank Capacity: 2000 Tank Chemical: Gasoline Facility ID: 11143 Owner Name: KCI CONSTRUCTION INC Owner Address: 605 WEAVER PARK RD LONGMONT, CO 80501 Owner ID: 3168 Tank ID: 30538 Tank Count: 22615 Tank Tag: '11143-2 Tank Type: UST Facility Status: Not reported Tank Owner: Not reported Tank Capacity: 2000 Tank Chemical: Gasoline	LUST UST	U003116797 N/A
300	LONGMONT CHRYSLER DODGE PLYMOUTH 200 ALPINE ST LONGMONT, CO 80501 UST: Facility ID: 8476 Owner Name: PRESTIGE CHRYSLER-DODGE-PLYMOUTH Owner Address: 200 ALPINE ST LONGMONT, CO 80501 Owner ID: 3449 Tank ID: 22110 Tank Count: 22615 Tank Tag: '8476-1 Tank Type: UST Facility Status: Not reported Tank Owner: Not reported Tank Capacity: 99999999 Tank Chemical: 6 - Used Oil (Waste Oil)	UST	U003116030 N/A

MAP FINDINGS
FOCUS MAP 29

Map ID	Site	Database(s)	EPA ID Number
301	SLACK HORNER FOUNDRY MARTIN & 2ND LONGMONT, CO 80501 FINDS: Other Pertinent Environmental Activity Identified at Site: AEROMETRIC INFORMATION RETRIEVAL SYSTEM/AIRS FACILITY SYSTEM	FINDS	1004449449 110002077742
302	MOUNTAIN COACH INC 135 GAY ST LONGMONT, CO 80501 RCRAInfo: Owner: LEROY GILLIAM (999) 999-9999 EPA ID: COD982592602 Contact: LEROY GILLIAM (303) 678-0556 Classification: Small Quantity Generator TSD Activities: Not reported Violation Status: No violations found FINDS: Other Pertinent Environmental Activity Identified at Site: RESOURCE CONSERVATION AND RECOVERY ACT INFORMATION SYSTEM	RCRA-SQG FINDS	1000321953 COD982592602
302	ACCURATE PLASTICS & ENG INC 105 N GAY ST LONGMONT, CO 80501 RCRAInfo: Owner: JEROME F. KAVEN (999) 999-9999 EPA ID: COD981552201 Contact: SABRINA EDINGER (303) 293-2300 Classification: Small Quantity Generator TSD Activities: Not reported Violation Status: No violations found FINDS: Other Pertinent Environmental Activity Identified at Site: AEROMETRIC INFORMATION RETRIEVAL SYSTEM/AIRS FACILITY SYSTEM RESOURCE CONSERVATION AND RECOVERY ACT INFORMATION SYSTEM TOXIC CHEMICAL RELEASE INVENTORY SYSTEM	RCRA-SQG FINDS	1000426888 COD981552201

MAP FINDINGS
FOCUS MAP 29

Map ID	Site	Database(s)	EPA ID Number
302	WAGNER WELDING SUPPLY CO 10 GAY ST LONGMONT, CO 80501 AST: Facility ID: 17041 Owner ID: 19523 Owner: LPG UNKNOWN OWNER Owner Address: DIVISION OF OIL & PUBLIC SAFETY Owner County: DENVER, CO 80202 Owner County: DENVER Capacity: 1000 Tank ID: 37343 Tank Owner: Not reported Tank Count: 14441 Tank Tag: '17041-1 Tank Contents: LPG Tank Type: LPG Facility Status: OPEN	AST	U003977694 N/A
303	SHELL OIL PRODUCTS US - SERVICE STATION 1240 1ST AVE BROOMFIELD, CO 80020 RCRAInfo: Owner: EEQUILON ENTERPRISES LLC (713) 241-5036 EPA ID: COR000200956 Contact: Not reported Classification: Conditionally Exempt Small Quantity Generator TSD Activities: Not reported Violation Status: No violations found	RCRA-SQG	1007091629 COR000200956
304	WEBER AUTO BODY 210 COLLYER ST LONGMONT, CO 80501 FINDS: Other Pertinent Environmental Activity Identified at Site: AEROMETRIC INFORMATION RETRIEVAL SYSTEM/AIRS FACILITY SYSTEM	FINDS	1004446066 110001745167
304	DIAMOND VOGEL PAINTS 300 2ND AVE LONGMONT, CO 80501	RCRA-SQG FINDS	1000301445 COD030457980

MAP FINDINGS
FOCUS MAP 29

Map ID	Site	Database(s)	EPA ID Number
	DIAMOND VOGEL PAINTS (Continued)		1000301445
	RCRAInfo: Contact: ROBERT D HARP (303) 333-3117 Classification: Small Quantity Generator TSDF Activities: Not reported Violation Status: No violations found FINDS: Other Pertinent Environmental Activity Identified at Site: RESOURCE CONSERVATION AND RECOVERY ACT INFORMATION SYSTEM		
305	ABSS INC 510 2ND AVE LONGMONT, CO 80501	RCRA-SQG FINDS	1004678592 CO0000024604
	RCRAInfo: Owner: CRAIG PETTIBONE (303) 651-7288 EPA ID: CO0000024604 Contact: CRAIG PETTIBONE (303) 678-0722 Classification: Conditionally Exempt Small Quantity Generator TSDF Activities: Not reported Violation Status: No violations found FINDS: Other Pertinent Environmental Activity Identified at Site: RESOURCE CONSERVATION AND RECOVERY ACT INFORMATION SYSTEM		
305	ROBERT P MARX 201 MAIN ST LONGMONT, CO 80501	LUST	S102719003 N/A
	LUST: Log Date: 01/03/92 Event ID: 125 Status: Closed		
305	150 MAIN STREET LONGMONT, CO 80501	CO ERNS	S104301912 N/A
	CO ERNS: Facility Id: CO96-46 Event Date: 02/23/1996 Time Entered Into System: 1730 Date Entered Into System: 04/02/1996 Date Reported : 02/23/1996 Time Reported: 20:22 National Response Center: Notified: Yes		

MAP FINDINGS
FOCUS MAP 29

Map ID Site Database(s) EPA ID Number

(Continued)

S104301912

Number: 327808
 Mile Post: Not reported
 Notified Name: Not reported
 Source of Spill: Fixed Facility
 Source Type: Not reported
 Report Taken By: VIA NRC REPORT
 Medium Affected: Water
 Waterway Affected: STORM SEWER
 Cause of Spill: Water, Other
 Responders: Not reported
 Source Type: FOOD DISTRIBUTION
 Material Type: Not reported
 Prp Name: LONGMONT FOODS
 Prp Contact: JAMES KELIH
 Prp Address: 150 MAIN STREET
 LONGMONT, CO 80501
 Prp County: BOULDER
 Prp Phone: 303-678-4127
 Prp Fax: Not reported
 Material Spilled: GASOLINES:AUTOMOTIVE (4.23G PB/G)
 Quantity Spilled: 150
 Units: Gallons
 Amount Released to Water: 150 G
 Flag : 1
 Number Rep : 0
 Time Entered : / /
 Deaths: 0
 Injuries: 0
 Evacuation: No
 Evacuation Number: 0
 Information From: Not reported
 Cause Info : TRUCK FIRE RELEASED GASOLINE TO STORM SEWER
 Responders : Not reported
 Responders Action : FIRE IS OUT
 Comments : 2/26/96 1055, J.JONES (EMP), CALLED RP. RP STATED THAT ONLY 30-40
 GALLONS WERERELEASED. LEPC,NRC, & EPA WERE NOTIFIED. RP WAS UNAWARE OF
 THE REQUIREMENT TONOTIFY CDPHE (WQCD/CEPC). RP ALSO STATED, NO RELEASE
 TO STORM SEWER.
 Additional : Not reported
 Caller Name : KELIH, JAMES
 Confidential : No
 Caller Orgzn : LONGMONT FOODS
 Caller Address : 150 MAIN STREET
 LONGMONT, CO 80501
 Caller County : BOULDER
 Caller Tele : 303-678-4127- -

305

150 MAIN ST
LONGMONT, CO 80501

CO ERNS S105053738
N/A

CO ERNS:
 Facility Id: 2001-240
 Event Date: 06/24/2001
 Time Entered Into System: 200
 Date Entered Into System: 06/25/2001
 Date Reported : 06/25/2001
 Time Reported: 11:31

MAP FINDINGS
FOCUS MAP 29

Map ID Site Database(s) EPA ID Number

(Continued)

S105053738

National Response Center:
 Notified: Yes
 Number: 570757
 Mile Post: Not reported
 Notified Name: WQCD
 Source of Spill: Fixed Facility
 Source Type: Not reported
 Report Taken By: GREG STASINOS
 Medium Affected: Land, Water
 Waterway Affected: ST VRAIN?
 Cause of Spill: Land, Water, Equipment Failure
 Responders: LONGMONT FOODS
 Source Type: WASTE WATER PROCESS TANK
 Material Type: Not reported
 Prp Name: LONGMONT FOODS
 Prp Contact: JAMES METHERKOTT
 Prp Address: 150 MAIN ST.
 LONGMONT, CO 80501
 Prp County: BOULDER
 Prp Phone: 303-776-6611
 Prp Fax: Not reported
 Material Spilled: PROCESSED WATER
 Quantity Spilled: 0
 Units: Unknown Unit
 Amount Released to Water: 0
 Flag : 1
 Number Rep : 0
 Time Entered : / /
 Deaths: 0
 Injuries: 0
 Evacuation: No
 Evacuation Number: 0
 Information From: Not reported
 Cause Info : PROCESSED WATER WAS RELEASED FROM A PROCESS TANK DUE TO A FLOAT
 GETTING STUCK AND NOT OPENING VALVE.
 Responders : Not reported
 Responders Action : VACCUM TRUCK CALLED IN TO EMPTY STORM SEWER, CONTRACTOR HAS BEEN HIRED
 TO INVESTIGATE IF ANY OF PROCESSED WATER MADE IT TO ST. VRAIN RIVER.
 Comments : PROCESSED WATER COULD HAVE CAUSTIC OR ACID CHEMICALS USED IN MEAT
 PROCESSING OPERATIONS ON SITE WHERE SPILL HAPPENED.
 Additional : Not reported
 Caller Name : JAMES METHERKOTT
 Confidential : No
 Caller Orgzn : LONGMONT FOODS
 Caller Address : 150 MAIN ST.
 LONGMONT, CO 80501
 Caller County : BOULDER
 Caller Tele : 303-776-6611 -

MAP FINDINGS
FOCUS MAP 29

Map ID	Site	Database(s)	EPA ID Number																																																																		
305	150 MAIN ST. 150 MAIN ST. LONGMONT, CO 80501	ERNS	93340820 N/A																																																																		
<p>Click this hyperlink while viewing on your computer to access additional ERNS detail in the EDR Site Report.</p>																																																																					
305	150 MAIN ST 150 MAIN ST LONGMOUNT, CO 80501	ERNS	96480700 N/A																																																																		
<p>Click this hyperlink while viewing on your computer to access additional ERNS detail in the EDR Site Report.</p>																																																																					
305	150 MAIN STREET LONGMONT, CO	CO ERNS	S104302086 N/A																																																																		
<p>CO ERNS:</p> <table> <tr><td>Facility Id:</td><td>CO96-63</td></tr> <tr><td>Event Date:</td><td>02/17/1996</td></tr> <tr><td>Time Entered Into System:</td><td>1645</td></tr> <tr><td>Date Entered Into System:</td><td>04/04/1996</td></tr> <tr><td>Date Reported :</td><td>02/17/1996</td></tr> <tr><td>Time Reported:</td><td>19:59</td></tr> <tr><td>National Response Center:</td><td></td></tr> <tr><td>Notified:</td><td>Yes</td></tr> <tr><td>Number:</td><td>326592</td></tr> <tr><td>Mile Post:</td><td>Not reported</td></tr> <tr><td>Notified Name:</td><td>Not reported</td></tr> <tr><td>Source of Spill:</td><td>Fixed Facility</td></tr> <tr><td>Source Type:</td><td>Not reported</td></tr> <tr><td>Report Taken By:</td><td>VIA NRC REPORT</td></tr> <tr><td>Medium Affected:</td><td>Air</td></tr> <tr><td>Waterway Affected:</td><td>Not reported</td></tr> <tr><td>Cause of Spill:</td><td>Air, Equipment Failure</td></tr> <tr><td>Responders:</td><td>Not reported</td></tr> <tr><td>Source Type:</td><td>FOOD DISTRIBUTION</td></tr> <tr><td>Material Type:</td><td>Not reported</td></tr> <tr><td>Prp Name:</td><td>LONGMONT FOODS</td></tr> <tr><td>Prp Contact:</td><td>KURT SCHOEN</td></tr> <tr><td>Prp Address:</td><td>150 MAIN STREET LONGMONT, CO</td></tr> <tr><td>Prp County:</td><td>BOULDER</td></tr> <tr><td>Prp Phone:</td><td>303-678-4133</td></tr> <tr><td>Prp Fax:</td><td>Not reported</td></tr> <tr><td>Material Spilled:</td><td>AMMONIA,ANHYDROUS</td></tr> <tr><td>Quantity Spilled:</td><td>1</td></tr> <tr><td>Units:</td><td>Pounds</td></tr> <tr><td>Amount Released to Water:</td><td>0</td></tr> <tr><td>Flag :</td><td>1</td></tr> <tr><td>Number Rep :</td><td>0</td></tr> <tr><td>Time Entered :</td><td>/ /</td></tr> </table>				Facility Id:	CO96-63	Event Date:	02/17/1996	Time Entered Into System:	1645	Date Entered Into System:	04/04/1996	Date Reported :	02/17/1996	Time Reported:	19:59	National Response Center:		Notified:	Yes	Number:	326592	Mile Post:	Not reported	Notified Name:	Not reported	Source of Spill:	Fixed Facility	Source Type:	Not reported	Report Taken By:	VIA NRC REPORT	Medium Affected:	Air	Waterway Affected:	Not reported	Cause of Spill:	Air, Equipment Failure	Responders:	Not reported	Source Type:	FOOD DISTRIBUTION	Material Type:	Not reported	Prp Name:	LONGMONT FOODS	Prp Contact:	KURT SCHOEN	Prp Address:	150 MAIN STREET LONGMONT, CO	Prp County:	BOULDER	Prp Phone:	303-678-4133	Prp Fax:	Not reported	Material Spilled:	AMMONIA,ANHYDROUS	Quantity Spilled:	1	Units:	Pounds	Amount Released to Water:	0	Flag :	1	Number Rep :	0	Time Entered :	/ /
Facility Id:	CO96-63																																																																				
Event Date:	02/17/1996																																																																				
Time Entered Into System:	1645																																																																				
Date Entered Into System:	04/04/1996																																																																				
Date Reported :	02/17/1996																																																																				
Time Reported:	19:59																																																																				
National Response Center:																																																																					
Notified:	Yes																																																																				
Number:	326592																																																																				
Mile Post:	Not reported																																																																				
Notified Name:	Not reported																																																																				
Source of Spill:	Fixed Facility																																																																				
Source Type:	Not reported																																																																				
Report Taken By:	VIA NRC REPORT																																																																				
Medium Affected:	Air																																																																				
Waterway Affected:	Not reported																																																																				
Cause of Spill:	Air, Equipment Failure																																																																				
Responders:	Not reported																																																																				
Source Type:	FOOD DISTRIBUTION																																																																				
Material Type:	Not reported																																																																				
Prp Name:	LONGMONT FOODS																																																																				
Prp Contact:	KURT SCHOEN																																																																				
Prp Address:	150 MAIN STREET LONGMONT, CO																																																																				
Prp County:	BOULDER																																																																				
Prp Phone:	303-678-4133																																																																				
Prp Fax:	Not reported																																																																				
Material Spilled:	AMMONIA,ANHYDROUS																																																																				
Quantity Spilled:	1																																																																				
Units:	Pounds																																																																				
Amount Released to Water:	0																																																																				
Flag :	1																																																																				
Number Rep :	0																																																																				
Time Entered :	/ /																																																																				

MAP FINDINGS
FOCUS MAP 29

Map ID Site Database(s) EPA ID Number

(Continued)

S104302086

Deaths: 0
 Injuries: 0
 Evacuation: No
 Evacuation Number: 0
 Information From: Not reported
 Cause Info : POP OFF VALVE POPPED OFF DUE TOHIGH PRESSURE
 Responders : Not reported
 Responders Action : VESSEL PUMPED DOWN AND ISOLATED
 Comments : PROCESSED WATER COULD HAVE CAUSTIC OR ACID CHEMICALS USED IN MEAT PROCESSING OPERATIONS ON SITE WHERE SPILL HAPPENED.
 Additional : Not reported
 Caller Name : SCHOEN, KURT
 Confidential : No
 Caller Orgzn : LONGMONT FOODS
 Caller Address : 150 MAIN STREET

 LONGMONT, CO
 Caller County : BOULDER
 Caller Tele : 303-678-4133- -

305

CO ERNS S104301066
N/A

150 MAIN STREET
LONGMONT, CO 80502

CO ERNS:
 Facility Id: CO95-309
 Event Date: 07/31/1995
 Time Entered Into System: 731
 Date Entered Into System: 09/11/1995
 Date Reported : 07/31/1995
 Time Reported: 10:10
 National Response Center:
 Notified: Yes
 Number: 302155
 Mile Post: Not reported
 Notified Name: CDPHE/EMP
 Source of Spill: Fixed Facility
 Source Type: Not reported
 Report Taken By: JONES, JANET
 Medium Affected: Air
 Waterway Affected: Not reported
 Cause of Spill: Air, Equipment Failure
 Responders: Not reported
 Source Type: FOOD MANUFACTURER
 Material Type: Not reported
 Prp Name: LONGMONT FOODS
 Prp Contact: TOM STACHURA
 Prp Address: 150 MAIN STREET
 LONGMONT, CO 80502
 Prp County: BOULDER
 Prp Phone: 708-512-1189
 Prp Fax: Not reported
 Material Spilled: AMMONIA,ANHYDROUS
 Quantity Spilled: 329
 Units: Pounds
 Amount Released to Water: 0
 Flag : 1
 Number Rep : 0
 Time Entered : / /

MAP FINDINGS
FOCUS MAP 29

Map ID Site Database(s) EPA ID Number

(Continued)

S104301066

Deaths: 0
Injuries: 0
Evacuation: Not reported
Evacuation Number: 0
Information From: Not reported
Cause Info : COOLING SYSTEM PSV / VALVE FAILURE
Responders : Not reported
Responders Action : SECURED SYSTEM / WILL INSTALL NEW PSV
Comments : PROCESSED WATER COULD HAVE CAUSTIC OR ACID CHEMICALS USED IN MEAT
PROCESSING OPERATIONS ON SITE WHERE SPILL HAPPENED.
Additional : Not reported
Caller Name : STACHURA, TOM
Confidential : No
Caller Orgzn : LONGMONT FOODS
Caller Address : 150 MAIN STREET

LONGMONT, CO 80502
Caller County : BOULDER
Caller Tele : 708-512-1189- -

305 LONGMONT TURKEY PROCESSORS INC
150 MAIN ST.
LONGMONT, CO 80501

RCRA-SQG 1000235933
FINDS COD097666416
UST

RCRAInfo:
Owner: LEONARD STREAR
(999) 999-9999
EPA ID: COD097666416
Contact: TIM-C. MCCONNELL
(303) 776-6611
Classification: Small Quantity Generator
TSD Activities: Not reported
Violation Status: No violations found

FINDS:

Other Pertinent Environmental Activity Identified at Site:
AEROMETRIC INFORMATION RETRIEVAL SYSTEM/AIRS FACILITY SYSTEM
NATIONAL COMPLIANCE DATABASE SYSTEM
NATIONAL EMISSIONS INVENTORY
RESOURCE CONSERVATION AND RECOVERY ACT INFORMATION SYSTEM
TOXIC CHEMICAL RELEASE INVENTORY SYSTEM

UST:

Facility ID: 1317
Owner Name: LONGMONT FOODS
Owner Address: 150 MAIN ST BOX 1479
LONGMONT, CO 80502
Owner ID: 3453
Tank ID: 3683
Tank Count: 22615
Tank Tag: '1317-1
Tank Type: UST
Facility Status: Not reported
Tank Owner: Not reported
Tank Capacity: 20000
Tank Chemical: 4 - Diesel

MAP FINDINGS
 FOCUS MAP 29

Map ID	Site	Database(s)	EPA ID Number
--------	------	-------------	---------------

LONGMONT TURKEY PROCESSORS INC (Continued)

1000235933

Facility ID: 1317
 Owner Name: LONGMONT FOODS
 Owner Address: 150 MAIN ST BOX 1479
 LONGMONT, CO 80502
 Owner ID: 3453
 Tank ID: 3684
 Tank Count: 22615
 Tank Tag: '1317-2
 Tank Type: UST
 Facility Status: Not reported
 Tank Owner: Not reported
 Tank Capacity: 20000
 Tank Chemical: 4 - Diesel

Facility ID: 1317
 Owner Name: LONGMONT FOODS
 Owner Address: 150 MAIN ST BOX 1479
 LONGMONT, CO 80502
 Owner ID: 3453
 Tank ID: 3685
 Tank Count: 22615
 Tank Tag: '1317-3
 Tank Type: UST
 Facility Status: Not reported
 Tank Owner: Not reported
 Tank Capacity: 5000
 Tank Chemical: 4 - Diesel

305

**LONGMONT FOODS INC
 149 KIMBARK
 LONGMONT, CO 80502**

**RCRA-SQG 1000600942
 FINDS COD983789702**

RCRAInfo:
 Owner: LONGMONT FOODS
 (303) 776-6611
 EPA ID: COD983789702
 Contact: THOMAS D SMITH
 (303) 776-6611
 Classification: Small Quantity Generator
 TSDF Activities: Not reported
 Violation Status: No violations found

FINDS:

Other Pertinent Environmental Activity Identified at Site:
 RESOURCE CONSERVATION AND RECOVERY ACT INFORMATION SYSTEM

MAP FINDINGS
FOCUS MAP 29

Map ID	Site	Database(s)	EPA ID Number
305	UNKNOWN 150 COFFMAN LONGMONT, CO 80501 UST: Facility ID: 4742 Owner Name: UNKNOWN Owner Address: UNKNOWN ZIPCODE UNKNOWN, XX 99999 Owner ID: 9999 Tank ID: 13231 Tank Count: 22615 Tank Tag: '4742-1 Tank Type: UST Facility Status: Not reported Tank Owner: Not reported Tank Capacity: 99999999 Tank Chemical: Gasoline	UST	U003400638 N/A
305	IOERGER PROPERTY 22 MAIN ST LONGMONT, CO 80501 LUST: Log Date: 05/16/00 Event ID: 8199 Status: Closed	LUST	S104532059 N/A
305	1ST / MAIN LONGMONT, CO CO ERNS: Facility Id: CO94-224 Event Date: 06/25/1994 Time Entered Into System: 700 Date Entered Into System: 01/05/1995 Date Reported : 06/27/1994 Time Reported: 15:22 National Response Center: Notified: No Number: NONE Mile Post: Not reported Notified Name: CDPHE/EMU Source of Spill: Railway Source Type: Not reported Report Taken By: JONES-HARD, SUSAN Medium Affected: Land Waterway Affected: NONE Cause of Spill: Land, Unknown Responders: BURLINGTON NORTHERN HAZMAT LONGMONT FIRE DEPARTMENT RYDEL ENVIRONMENTAL Source Type: Not reported Material Type: Not reported Prp Name: BURLINGTON NORTHERN Prp Contact: Not reported	CO ERNS	S104300346 N/A

MAP FINDINGS
FOCUS MAP 29

Map ID	Site	Database(s)	EPA ID Number
	(Continued)		S104300346
	Prp Address: 373 INVERNESS DRIVE SOUTH ENGLEWOOD, CO 80112 Prp County: ARAPAHOE Prp Phone: 303-220-3426 Prp Fax: Not reported Material Spilled: DIESEL Quantity Spilled: 200 Units: Gallons Amount Released to Water: 0 Flag : 1 Number Rep : 0 Time Entered : / / Deaths: Not reported Injuries: Not reported Evacuation: No Evacuation Number: 0 Information From: Not reported Cause Info : COOLING SYSTEM PSV / VALVE FAILURE Responders : RYDEL PUT DOWN MORE DIRT, PLACED ABSORBANT BOOMS AND WILL EXCAVATE ON WEDNESDA Y. Responders Action : STORM DRAINED WAS DIKED AND DIRT WAS PUT ON FUEL. Comments : SWITCH CREW DISCOVERED THE DIESEL FUEL LEAK (EITHER FROM A LEAKING VALVE OR FR OM A LEAKING OIL FILTER) UPON REPORTING TO WORK. Additional : Not reported Caller Name : MELDRUM, JOHN Confidential : No Caller Orgzn : BURLINGTON NORTHERN Caller Address : 373 INVERNESS DRIVE SOUTH ENGLEWOOD, CO 80112 Caller County : ARAPAHOE Caller Tele : 303-220-3426 -		

305	GT BICYCLES, INC 711 1ST AVE LONGMONT, CO 80501	RCRA-SQG FINDS	1004679877 COD983802901
------------	--	---------------------------------	--

RCRAInfo:
Owner: HERB JOHNS
(303) 776-3428
EPA ID: COD983802901
Contact: DAVID TIEMEYER
(303) 651-9189
Classification: Conditionally Exempt Small Quantity Generator
TSD Activities: Not reported
Violation Status: No violations found

FINDS:
Other Pertinent Environmental Activity Identified at Site:
AEROMETRIC INFORMATION RETRIEVAL SYSTEM/AIRS FACILITY SYSTEM
RESOURCE CONSERVATION AND RECOVERY ACT INFORMATION SYSTEM

MAP FINDINGS
FOCUS MAP 29

Map ID	Site	Database(s)	EPA ID Number
305	ALPINE AUTOMOTIVE REPAIR 4 S MAIN ST LONGMONT, CO 80501	LUST UST	U003301971 N/A
	LUST: Log Date: 08/25/97 Event ID: 5902 Status: Closed		
	UST: Facility ID: 14155 Owner Name: KEN REYNOLDS Owner Address: 4 S MAIN ST LONGMONT, CO 80501 Owner ID: 17629 Tank ID: 31601 Tank Count: 22615 Tank Tag: '14155-1 Tank Type: UST Facility Status: Not reported Tank Owner: Not reported Tank Capacity: 1000 Tank Chemical: Gasoline		
	Facility ID: 14155 Owner Name: KEN REYNOLDS Owner Address: 4 S MAIN ST LONGMONT, CO 80501 Owner ID: 17629 Tank ID: 31602 Tank Count: 22615 Tank Tag: '14155-2 Tank Type: UST Facility Status: Not reported Tank Owner: Not reported Tank Capacity: 2000 Tank Chemical: Gasoline		
	Facility ID: 14155 Owner Name: KEN REYNOLDS Owner Address: 4 S MAIN ST LONGMONT, CO 80501 Owner ID: 17629 Tank ID: 31603 Tank Count: 22615 Tank Tag: '14155-3 Tank Type: UST Facility Status: Not reported Tank Owner: Not reported Tank Capacity: 4000 Tank Chemical: Gasoline		

MAP FINDINGS
FOCUS MAP 29

Map ID	Site	Database(s)	EPA ID Number
305	10 SOUTH MAIN LONGMONT, CO	CO ERNS	S104299645 N/A
	CO ERNS:		
	Facility Id:	CO92-432	
	Event Date:	11/13/1992	
	Time Entered Into System:	0	
	Date Entered Into System:	01/05/1995	
	Date Reported :	11/13/1992	
	Time Reported:	16:25	
	National Response Center:		
	Notified:	No	
	Number:	NONE	
	Mile Post:	Not reported	
	Notified Name:	CDH	
	Source of Spill:	Fixed Facility	
	Source Type:	Not reported	
	Report Taken By:	KENNEDY, LES	
	Medium Affected:	Land	
	Waterway Affected:	NONE	
	Cause of Spill:	Land, Dumping	
	Responders:	BCHD	
	Source Type:	SERVICE STATION	
	Material Type:	Not reported	
	Prp Name:	SERVICE STATION	
	Prp Contact:	Not reported	
	Prp Address:	10 SOUTH MAIN LONGMONT, CO	
	Prp County:	BOULDER	
	Prp Phone:	Not reported	
	Prp Fax:	Not reported	
	Material Spilled:	WASTE OIL	
	Quantity Spilled:	0	
	Units:	Unknown Unit	
	Amount Released to Water:	0	
	Flag :	1	
	Number Rep :	0	
	Time Entered :	/ /	
	Deaths:	Not reported	
	Injuries:	Not reported	
	Evacuation:	No	
	Evacuation Number:	0	
	Information From:	Not reported	
	Cause Info :	CALLER ALLEGES STATION HAS BEEN, AND CONTINUES TO, DUMP USED MOTOR OIL ONSITE	
	Responders :	RYDEL PUT DOWN MORE DIRT, PLACED ABSORBANT BOOMS AND WILL EXCAVATE ON WEDNESDA Y.	
	Responders Action :	REFERRED TO BOULDER COUNTY HEALTH DEPARTMENT	
	Comments :	SWITCH CREW DISCOVERED THE DIESEL FUEL LEAK (EITHER FROM A LEAKING VALVE OR FR OM A LEAKING OIL FILTER) UPON REPORTING TO WORK.	
	Additional :	Not reported	
	Caller Name :	KINEY, JIM	
	Confidential :	No	
	Caller Orgzn :	EPA	
	Caller Address :	999 18TH STREET DENVER, CO	
	Caller County :	DENVER	

MAP FINDINGS
FOCUS MAP 29

Map ID Site Database(s) EPA ID Number

(Continued)

S104299645

Caller Tele : 303-294-2443 -

**305 AAA WASTE OIL RECOVERY
10 MAIN ST UNIT F
LONGMONT, CO 80501**

**RCRA-SQG 1001122880
FINDS COR000006619**

RCRAInfo:

Owner: HOWARD MUNSELL
 (303) 776-2443

EPA ID: COR000006619

Contact: JERRY CLEMONS
 (970) 336-9108

Classification: Small Quantity Generator

TSDF Activities: Not reported

Violation Status: Violations exist

Regulation Violated:	279.46
Area of Violation:	COOIL
Date Violation Determined:	11/23/1999
Actual Date Achieved Compliance:	08/01/2001
Regulation Violated:	279.44,265.46,279.46,279.45
Area of Violation:	COOIL
Date Violation Determined:	08/18/1999
Actual Date Achieved Compliance:	08/01/2001

There are 2 violation record(s) reported at this site:

<u>Evaluation</u>	<u>Area of Violation</u>	<u>Date of Compliance</u>
CEP	COOIL	20010801
Compliance Evaluation Inspection	COOIL	20010801

FINDS:

Other Pertinent Environmental Activity Identified at Site:
INTEGRATED COMPLIANCE INFORMATION SYSTEM
RESOURCE CONSERVATION AND RECOVERY ACT INFORMATION SYSTEM

**305 AAA WASTE OIL RECOVERY
10 S MAIN ST UNIT E
LONGMONT, CO 80501**

**AST A100106996
N/A**

AST:

Facility ID: 3218
Owner ID: 7852
Owner: RICHARD CROOKS
Owner Address: 23165 WELD CR 13

Owner County: JOHNSTOWN, CO 80534
Capacity: 12000
Tank ID: 8853
Tank Owner: Not reported
Tank Count: 22615
Tank Tag: '3218-1
Tank Contents: 6 - Used Oil (Waste Oil)
Tank Type: AST
Facility Status: Not reported

MAP FINDINGS
FOCUS MAP 29

Map ID Site Database(s) EPA ID Number

AAA WASTE OIL RECOVERY (Continued)

A100106996

Facility ID: 3218
 Owner ID: 7852
 Owner: RICHARD CROOKS
 Owner Address: 23165 WELD CR 13

 JOHNSTOWN, CO 80534
 Owner County: WELD
 Capacity: 8000
 Tank ID: 8854
 Tank Owner: Not reported
 Tank Count: 22615
 Tank Tag: '3218-2
 Tank Contents: 6 - Used Oil (Waste Oil)
 Tank Type: AST
 Facility Status: Not reported

Facility ID: 3218
 Owner ID: 7852
 Owner: RICHARD CROOKS
 Owner Address: 23165 WELD CR 13

 JOHNSTOWN, CO 80534
 Owner County: WELD
 Capacity: 8000
 Tank ID: 8855
 Tank Owner: Not reported
 Tank Count: 22615
 Tank Tag: '3218-3
 Tank Contents: 6 - Used Oil (Waste Oil)
 Tank Type: AST
 Facility Status: Not reported

306

**2ND AVENUE / PRATT STREET
LONGMONT, CO**

**CO ERNS S104299959
N/A**

CO ERNS:
 Facility Id: CO93-323
 Event Date: 08/17/1993
 Time Entered Into System: 1200
 Date Entered Into System: 01/05/1995
 Date Reported : 08/17/1993
 Time Reported: Not reported
 National Response Center:
 Notified: No
 Number: NONE
 Mile Post: Not reported
 Notified Name: LONGMONT FIRE DEPARTMENT
 Source of Spill: Highway
 Source Type: Not reported
 Report Taken By: KELLEY, CHRYS
 Medium Affected: Air
 Waterway Affected: NONE
 Cause of Spill: Air, Operator Error
 Responders: LONGMONT FIRE DEPARTMENT
 Source Type: CARGO TRUCK
 Material Type: Not reported
 Prp Name: NORTHWEST TRANSPORT SERVICE

MAP FINDINGS
FOCUS MAP 29

Map ID	Site	Database(s)	EPA ID Number
--------	------	-------------	---------------

(Continued)

S104299959

Prp Contact: Not reported
 Prp Address: 5601 HOLLY STREET
 COMMERCE CITY, CO 80022
 Prp County: ADAMS
 Prp Phone: 303-289-3500
 Prp Fax: Not reported
 Material Spilled: XYLENE
 Quantity Spilled: 1200
 Units: Pounds
 Amount Released to Water: 0
 Material Spilled: PAINT
 Quantity Spilled: 1200
 Units: Pounds
 Amount Released to Water: 0
 Flag : 1
 Number Rep : 0
 Time Entered : / /
 Deaths: Not reported
 Injuries: 1
 Evacuation: No
 Evacuation Number: 0
 Information From: Not reported
 Cause Info : 5-GALLON CANS OF XYLENE WERE STACKED TOO HIGH BY THE SHIPPER.
 Responders : DRIVER WAS LATER TREATED AT LOCAL HOSPITAL FOR INHALATION OF
 CHEMICALS, THEN RELEASED. FIREFIGHTERS UNLOADED CARGO AMID
 TEMPERATURES ESTIMATED @ 130 DEGREEUNCONTAM. CARGO WAS PLACED INSIDE
 ANOTHER TRUCK. JOB WAS COMPLETED ABOUT 1630.
 Responders Action : TRUCK MOVED TO BOSTON AVE NEAR RIVER ROAD TO MINIMIZE DANGER TO
 PUBLIC.
 Comments : A TRUCK STOPPED AT THE DAILY TIMES-CALL WAREHOUSE AT 2ND AVE & PRATT
 ST., WHEN THE DRIVE NOTICED AN ODOR. DRIVE CLIMBED INTO THE BACK OF
 THE TRUCK ABOUT NOO N TO FIND THE SOURCE OF THE ODOR WHEN HE BECAM
 LIGHTHEADED AND FELT SICK.
 Additional : Not reported
 Caller Name : Not reported
 Confidential : No
 Caller Orgzn : ROCKY MOUNTAIN NEWS
 Caller Address :
 DENVER, CO
 Caller County : DENVER
 Caller Tele : -

306 KERR S COTTON CREATIONS INC
 145 PRATT ST
 LONGMONT, CO 80501

RCRA-SQG 1000820712
 FINDS COD983795006

MAP FINDINGS
FOCUS MAP 29

Map ID	Site	Database(s)	EPA ID Number
	KERR S COTTON CREATIONS INC (Continued)		1000820712
	RCRAInfo: Owner: DANIEL K. BROWN (303) 823-5476 EPA ID: COD983795006 Contact: EILEEN K BROWN (303) 678-8038 Classification: Small Quantity Generator TSDF Activities: Not reported Violation Status: No violations found FINDS: Other Pertinent Environmental Activity Identified at Site: RESOURCE CONSERVATION AND RECOVERY ACT INFORMATION SYSTEM		
306	ACCURATE PLASTICS & ENG., INC. 141 PRATT STREET LONGMONT, CO 80501	RCRA-SQG FINDS	1000426887 COD062746300
	RCRAInfo: Owner: JEROME F. KAVEN (999) 999-9999 EPA ID: COD062746300 Contact: DANIEL KAVEN (303) 772-4722 Classification: Small Quantity Generator TSDF Activities: Not reported Violation Status: No violations found FINDS: Other Pertinent Environmental Activity Identified at Site: RESOURCE CONSERVATION AND RECOVERY ACT INFORMATION SYSTEM		
306	GOLDEN WEST MILLING CO 125 TERRY ST LONGMONT, CO 80501	UST	U003401260 N/A
	UST: Facility ID: 6984 Owner Name: GOLDEN WEST MILLING CO Owner Address: 515 KIMBARK ST STE 107 LONGMONT, CO 80501 Owner ID: 7830 Tank ID: 18553 Tank Count: 22615 Tank Tag: '6984-1 Tank Type: UST Facility Status: Not reported Tank Owner: Not reported Tank Capacity: 1000 Tank Chemical: Z Unknown		

MAP FINDINGS
FOCUS MAP 29

Map ID	Site	Database(s)	EPA ID Number
307	MIKES AUTO BODY 395 E ROGERS RD LONGMONT, CO 80501 AST: Facility ID: 16946 Owner ID: 19523 Owner: LPG UNKNOWN OWNER Owner Address: DIVISION OF OIL & PUBLIC SAFETY Owner County: DENVER, CO 80202 Owner County: DENVER Capacity: 0 Tank ID: 37103 Tank Owner: Not reported Tank Count: 14441 Tank Tag: '16946-1 Tank Contents: LPG Tank Type: LPG Facility Status: OPEN	AST	U003967642 N/A
308	WESTERN FOUNDRIES 100 MARTIN ST LONGMONT, CO 80501 RCRAInfo: Owner: Not reported EPA ID: COR000204321 Contact: Not reported Classification: Small Quantity Generator TSD Activities: Not reported Violation Status: No violations found FINDS: Other Pertinent Environmental Activity Identified at Site: AEROMETRIC INFORMATION RETRIEVAL SYSTEM/AIRS FACILITY SYSTEM NATIONAL EMISSIONS INVENTORY RESOURCE CONSERVATION AND RECOVERY ACT INFORMATION SYSTEM TOXIC CHEMICAL RELEASE INVENTORY SYSTEM	RCRA-SQG FINDS	1006806055 COR000204321
308	1ST AVE. / MARTIN ST. LONGMONT, CO CO ERNS: Facility Id: 2005-271 Event Date: 5/10/2005 Time Entered Into System: 1415 Date Entered Into System: 5/11/2005 Date Reported : 5/11/2005 Time Reported: 14:29 National Response Center: Notified: Not reported Number: Not reported Mile Post: Not reported Notified Name: WQCD-ELLEN LEVINE-JONES,NICOLE SPENCER,CARY PILON,KENT KUSTER Source of Spill: Pipeline Source Type: Not reported	CO ERNS	S106894734 N/A

MAP FINDINGS
FOCUS MAP 29

Map ID Site Database(s) EPA ID Number

(Continued)

S106894734

Report Taken By: greg stasinos
 Medium Affected: Water, Air, T, E, R
 Waterway Affected: STORM SEWER
 Cause of Spill: Water, Air, T, E, R, Unknown, Natural Phenomenon, K, Natural Phenomenon, Other, W, Natural Phenomenon
 Responders: CITY OF LONGMONT WASTEWATER
 BOULDER COUNTY HLTH DEPT.
 Source Type: SANITARY SEWER/LIFT STATION
 Material Type: Not reported
 Prp Name: UNKNOWN
 Prp Contact: Not reported
 Prp Address: CO
 Prp County: Not reported
 Prp Phone: Not reported
 Prp Fax: Not reported
 Material Spilled: MILKY SUBSTANCE (PH 7.5)
 Quantity Spilled: 250
 Units: GALLONS
 Amount Released to Water: 250 G
 Flag : Not reported
 Number Rep : 0
 Time Entered : 2:34:19 PM
 Deaths: Not reported
 Injuries: Not reported
 Evacuation: Not reported
 Evacuation Number: Not reported
 Information From: Not reported
 Cause Info : A WHITE, MILKY SUBSTANCE WAS DISCOVERED IN A RETENTION AREA OF A STORM SEWER OUTFALL. SUBSTANCE WAS TESTED AND HAD A PH OF 7.5.
 Responders : DRIVER WAS LATER TREATED AT LOCAL HOSPITAL FOR INHALATION OF CHEMICALS, THEN RELEASED. FIREFIGHTERS UNLOADED CARGO AMID TEMPERATURES ESTIMATED @ 130 DEGREEUNCONTAM. CARGO WAS PLACED INSIDE ANOTHER TRUCK. JOB WAS COMPLETED ABOUT 1630.
 Responders Action : A VAC TRUCK WAS USED TO COLLECT THE SUBSTANCE. THE STORM SEWER LINE WAS TO BE VIDEO INSPECTED TODAY (5/11/05), IN AN ATTEMPT TO DETERMINE SOURCE. HOWEVER WITH THE INCLEMENT WEATHER THE VIDEO PROCESS COULD NOT TAKE PLACE.
 Comments : BOULDER COUNTY HEALTH DEPARTMENT REPRESENTATIVE MIKE RICHEN (303-441-1566) WAS ON SCENE TO SUPERVISE CLEANUP OF UNKNOWN MATERIAL.
 Additional : Not reported
 Caller Name : GARY BOLKEN
 Confidential : No
 Caller Orgzn : CITY OF LONGMONT WASTEWATER
 Caller Address : 1100 S. SHERMAN ST.
 LONGMONT, CO 80501
 Caller County : Not reported
 Caller Tele : 303-651-8315 -

MAP FINDINGS
FOCUS MAP 29

Map ID	Site	Database(s)	EPA ID Number
309	WICKES COMPONENTS #420 333 1ST AVE LONGMONT, CO 80501 UST: Facility ID: 4073 Owner Name: WICKES COMPONENTS 420 Owner Address: 333 1ST AVE LONGMONT, CO 80501 Owner ID: 5850 Tank ID: 11452 Tank Count: 22615 Tank Tag: '4073-1 Tank Type: UST Facility Status: Not reported Tank Owner: Not reported Tank Capacity: 99999999 Tank Chemical: 4 - Diesel	UST	U003121165 N/A
310	LONGMONT SUGAR;COOLING PONDS 11939 SUGAR MILL RD LONGMONT, CO 0 CO VCP: File Number: 990903-1 Application Type: Voluntary Cleanup CO ID : COM000002870 Program : VCRA Application ID : VA-00188 Applicant name : LONGMONT SUGAR;COOLING PONDS Supplemental address : Not reported Major contaminants : Not reported Parent program : Not reported Parent ID : Not reported Parent type : Not reported Date received : 09/03/99 Extension Y or N : Yes Length (days) : 90 Date due : 01/16/00 Decision : WITHDRAWN Date Review Complete : 01/18/00 Decision reason : Not reported Date revoked : Not reported Reason for revoke : Not reported Remediation start date : / / Remediation end date : / / Remed Complete Date : Not reported Review cost : 1157.54 Tax credit : No Tax credit : Not reported Residences created : Not reported Jobs created : Not reported Cleanup acres : 0 Other issues : NONE Media Affected : SOIL VOCs, metals, TPH. Land Use Restrictions : OTHER 1 N	VCP	S105858330 N/A

MAP FINDINGS
FOCUS MAP 29

Map ID	Site	Database(s)	EPA ID Number
311	VERTECH INSTRUMENTS 501 E 1ST ST LONGMONT, CO 80501	RCRA-SQG FINDS	1000398141 COD980954762
	RCRAInfo: Contact: Not reported Classification: Small Quantity Generator TSDF Activities: Not reported Violation Status: No violations found		
	FINDS: Other Pertinent Environmental Activity Identified at Site: RESOURCE CONSERVATION AND RECOVERY ACT INFORMATION SYSTEM		
312	ROAD MAINTENANCE-LONGMONT SHOP 1288 ALASKA AVE LONGMONT, CO 80501	LUST AST	U003122645 N/A
	LUST: Log Date: 05/19/04 Event ID: 9504 Status: Open AST: Facility ID: 897 Owner ID: 3397 Owner: BOULDER COUNTY DOT Owner Address: ROAD MAINTENANCE DIVISION 1288 ALASKA AVE LONGMONT, CO 80501 Owner County: BOULDER Capacity: 2000 Tank ID: 2612 Tank Owner: Not reported Tank Count: 14441 Tank Tag: '897-1 Tank Contents: Z Unknown Tank Type: AST Facility Status: OPEN Facility ID: 897 Owner ID: 3397 Owner: BOULDER COUNTY DOT Owner Address: ROAD MAINTENANCE DIVISION 1288 ALASKA AVE LONGMONT, CO 80501 Owner County: BOULDER Capacity: 2000 Tank ID: 2613 Tank Owner: Not reported Tank Count: 14441 Tank Tag: '897-2 Tank Contents: Z Unknown Tank Type: AST Facility Status: OPEN Facility ID: 897 Owner ID: 3397 Owner: BOULDER COUNTY DOT Owner Address: ROAD MAINTENANCE DIVISION 1288 ALASKA AVE		

MAP FINDINGS
FOCUS MAP 29

Map ID	Site	Database(s)	EPA ID Number
--------	------	-------------	---------------

ROAD MAINTENANCE-LONGMONT SHOP (Continued)

U003122645

LONGMONT, CO 80501
 Owner County: BOULDER
 Capacity: 0
 Tank ID: 36169
 Tank Owner: Not reported
 Tank Count: 14441
 Tank Tag: '897-3
 Tank Contents: LPG
 Tank Type: LPG
 Facility Status: OPEN

**313 COLORADO DEPT OF TRANS - LONGMONT
 1226 ALASKA AVE
 LONGMONT, CO 80501**

**RCRA-SQG 1004679537
 FINDS COD983778721**

RCRAInfo:
 Owner: COLORADO DEPT OF TRANSPORTATION
 (303) 757-9722
 EPA ID: COD983778721
 Contact: MICHAEL ANDERSON
 (303) 353-1232
 Classification: Conditionally Exempt Small Quantity Generator
 TSDF Activities: Not reported
 Violation Status: No violations found

FINDS:
 Other Pertinent Environmental Activity Identified at Site:
 RESOURCE CONSERVATION AND RECOVERY ACT INFORMATION SYSTEM

**313 CDOT LONGMONT
 1226 ALASKA AVE
 LONGMONT, CO 80501**

**LUST U003122198
 UST N/A
 CO TRUST**

LUST:
 Log Date: 09/21/92
 Event ID: 2392
 Status: Closed

CO TRUST:
 Facility ID: 7689
 RAP ID: 4019
 Payee Name: COLORADO DEPARTMENT OF TRANSPORTATION
 Event ID : 2392
 Petro Storage Tank Commission Date: 10/20/2000

MAP FINDINGS
FOCUS MAP 29

Map ID Site Database(s) EPA ID Number

CDOT LONGMONT (Continued)

U003122198

UST:

Facility ID: 7689
 Owner Name: CDOT
 Owner Address: 4201 E ARKANSAS AVE RM 284
 DENVER, CO 80222
 Owner ID: 1255
 Tank ID: 20221
 Tank Count: 22615
 Tank Tag: '7689-1
 Tank Type: UST
 Facility Status: Not reported
 Tank Owner: Not reported
 Tank Capacity: 2000
 Tank Chemical: Gasoline

Facility ID: 7689
 Owner Name: CDOT
 Owner Address: 4201 E ARKANSAS AVE RM 284
 DENVER, CO 80222
 Owner ID: 1255
 Tank ID: 20222
 Tank Count: 22615
 Tank Tag: '7689-2
 Tank Type: UST
 Facility Status: Not reported
 Tank Owner: Not reported
 Tank Capacity: 2000
 Tank Chemical: 4 - Diesel

314

**METALTECH INDUSTRIES INCORPORATED
 20 BOWEN ST
 LONGMONT, CO 80501**

**RCRA-SQG 1000149346
 FINDS COD055482640**

RCRAInfo:

Owner: BILL HICKEY
 (999) 999-9999
 EPA ID: COD055482640
 Contact: BILL HICKEY
 (303) 440-7344

Classification: Small Quantity Generator
 TSDF Activities: Not reported

Violation Status: Violations exist

Regulation Violated: 262.34
 Area of Violation: GENERATOR-PRE-TRANSPORT REQUIREMENTS
 Date Violation Determined: 09/01/1999
 Actual Date Achieved Compliance: 11/17/1999
 Regulation Violated: Not reported
 Area of Violation: GENERATOR-ALL REQUIREMENTS (OVERSIGHT)
 Date Violation Determined: 11/15/1990
 Actual Date Achieved Compliance: 12/31/1990
 Enforcement Action: WRITTEN INFORMAL
 Enforcement Action Date: 11/20/1990
 Penalty Type: Not reported

There are 2 violation record(s) reported at this site:

Evaluation _____ Area of Violation _____

Date of Compliance

MAP FINDINGS
FOCUS MAP 29

Map ID	Site	Database(s)	EPA ID Number
	METALTECH INDUSTRIES INCORPORATED (Continued)		1000149346
	Compliance Evaluation Inspection	GENERATOR-PRE-TRANSPORT REQUIREMENTS	19991117
	Non-Financial Record Review	GENERATOR-ALL REQUIREMENTS (OVERSIGHT)	19901231
	FINDS: Other Pertinent Environmental Activity Identified at Site: AEROMETRIC INFORMATION RETRIEVAL SYSTEM/AIRS FACILITY SYSTEM NATIONAL EMISSIONS INVENTORY RESOURCE CONSERVATION AND RECOVERY ACT INFORMATION SYSTEM		
314	SOUTHERN GRAPHIC SYSTEMS INC. 203 PRICE ROAD LONGMONT, CO 80501	RCRA-SQG FINDS	1000409033 COD980960371
	RCRAInfo: Owner: SOUTHERN GRAPHIC SYSTEMS, INC. (999) 999-9999 EPA ID: COD980960371 Contact: CORDEN PORTER (502) 637-5443 Classification: Small Quantity Generator TSD Activities: Not reported Violation Status: No violations found		
	FINDS: Other Pertinent Environmental Activity Identified at Site: AEROMETRIC INFORMATION RETRIEVAL SYSTEM/AIRS FACILITY SYSTEM RESOURCE CONSERVATION AND RECOVERY ACT INFORMATION SYSTEM		
314	CONSOLIDATED FREIGHTWAYS 1270 BOSTON AVE LONGMONT, CO 80501	LUST UST CO TRUST	U003120648 N/A
	LUST: Log Date: 08/05/94 Event ID: 93 Status: Closed		
	CO TRUST: Facility ID: 2187 RAP ID: 1672 Payee Name: Consolidated Freightways Event ID : 93 Petro Storage Tank Commission Date: 2/20/1998		
	UST: Facility ID: 2187 Owner Name: CONSOLIDATED FREIGHTWAYS INC Owner Address: PO BOX 3010 MENLO PARK, CA 94026 Owner ID: 1528 Tank ID: 6122 Tank Count: 22615 Tank Tag: '2187-1 Tank Type: UST Facility Status: Not reported Tank Owner: Not reported Tank Capacity: 4000 Tank Chemical: 4 - Diesel		

MAP FINDINGS
FOCUS MAP 29

Map ID Site Database(s) EPA ID Number

CONSOLIDATED FREIGHTWAYS (Continued)

U003120648

Facility ID: 2187
Owner Name: CONSOLIDATED FREIGHTWAYS INC
Owner Address: PO BOX 3010
MENLO PARK, CA 94026
Owner ID: 1528
Tank ID: 6123
Tank Count: 22615
Tank Tag: '2187-2
Tank Type: UST
Facility Status: Not reported
Tank Owner: Not reported
Tank Capacity: 4000
Tank Chemical: 4 - Diesel

Facility ID: 2187
Owner Name: CONSOLIDATED FREIGHTWAYS INC
Owner Address: PO BOX 3010
MENLO PARK, CA 94026
Owner ID: 1528
Tank ID: 6124
Tank Count: 22615
Tank Tag: '2187-3
Tank Type: UST
Facility Status: Not reported
Tank Owner: Not reported
Tank Capacity: 4000
Tank Chemical: 4 - Diesel

Facility ID: 2187
Owner Name: CONSOLIDATED FREIGHTWAYS INC
Owner Address: PO BOX 3010
MENLO PARK, CA 94026
Owner ID: 1528
Tank ID: 6125
Tank Count: 22615
Tank Tag: '2187-4
Tank Type: UST
Facility Status: Not reported
Tank Owner: Not reported
Tank Capacity: 2000
Tank Chemical: Z Unknown

Facility ID: 2187
Owner Name: CONSOLIDATED FREIGHTWAYS INC
Owner Address: PO BOX 3010
MENLO PARK, CA 94026
Owner ID: 1528
Tank ID: 6126
Tank Count: 22615
Tank Tag: '2187-5
Tank Type: UST
Facility Status: Not reported
Tank Owner: Not reported
Tank Capacity: 2000
Tank Chemical: 6 - Used Oil (Waste Oil)

MAP FINDINGS
FOCUS MAP 29

Map ID	Site	Database(s)	EPA ID Number
314	KMG PLATING LLC 1225 BOSTON AVE LONGMONT, CO 80501 RCRAInfo: Owner: KIMBERLY A MCGUIRE (303) 651-7665 EPA ID: COR000209890 Contact: JERRY HOARD JR (303) 651-7665 Classification: Conditionally Exempt Small Quantity Generator TSD Activities: Not reported Violation Status: No violations found	RCRA-SQG	1007879294 COR000209890
314	CRATING TECHNOLOGIES 1 BOWEN ST LONGMONT, CO 80501 LUST: Log Date: 11/16/99 Event ID: 7890 Status: Closed UST: Facility ID: 15004 Owner Name: DAVID SHENK Owner Address: 1 BOWEN ST LONGMONT, CO 80501 Owner ID: 18245 Tank ID: 32962 Tank Count: 22615 Tank Tag: '15004-1 Tank Type: UST Facility Status: Not reported Tank Owner: Not reported Tank Capacity: 500 Tank Chemical: Z Not Listed	LUST UST	U003700647 N/A
314	FORBES WAREHOUSE 229 S PRICE RD #36 LONGMONT, CO 80501 UST: Facility ID: 14576 Owner Name: FORBES WAREHOUSE Owner Address: 229 S PRICE RD #36 LONGMONT, CO 80501 Owner ID: 17935 Tank ID: 32343 Tank Count: 22615 Tank Tag: '14576-1 Tank Type: UST Facility Status: Not reported Tank Owner: Not reported Tank Capacity: 500 Tank Chemical: Z Not Listed	UST	U003401212 N/A

MAP FINDINGS
FOCUS MAP 29

Map ID	Site	Database(s)	EPA ID Number
314	PARKER HANNIFIN AIRBORNE AIRCONDITIONING 120 S BOWEN CIRCLE LONGMONT, CO 80501 RCRAInfo: Contact: DWIGHT GILES (216) 937-6211 Classification: Small Quantity Generator TSD Activities: Not reported Violation Status: No violations found FINDS: Other Pertinent Environmental Activity Identified at Site: RESOURCE CONSERVATION AND RECOVERY ACT INFORMATION SYSTEM	RCRA-SQG FINDS	1000269324 COD980955504
314	FORBES WAREHOUSE 1214 BOWEN CIRCLE LONGMONT, CO 80501 LUST: Log Date: 11/30/98 Event ID: 7058 Status: Closed	LUST	S105566878 N/A
314	PAINT COMPANY INC THE 1218 BOWEN CIRCLE UNIT 18 LONGMONT, CO 80501 RCRAInfo: Owner: KEITH KEMPTER (999) 999-9999 EPA ID: COD982590572 Contact: KEITH KEMPTER (303) 442-5035 Classification: Small Quantity Generator TSD Activities: Not reported Violation Status: No violations found FINDS: Other Pertinent Environmental Activity Identified at Site: RESOURCE CONSERVATION AND RECOVERY ACT INFORMATION SYSTEM	RCRA-SQG FINDS	1000321436 COD982590572
315	R & D COATINGS INC 63 S PRATT PKWY UNIT A LONGMONT, CO 80501	RCRA-SQG FINDS	1004680010 COR000004127

MAP FINDINGS
FOCUS MAP 29

Map ID	Site	Database(s)	EPA ID Number
	R & D COATINGS INC (Continued)		1004680010
	RCRAInfo: Owner: DAVID DEAN (303) 772-5705 EPA ID: COR000004127 Contact: DAVID DEAN (303) 772-5705 Classification: Conditionally Exempt Small Quantity Generator TSDF Activities: Not reported Violation Status: No violations found FINDS: Other Pertinent Environmental Activity Identified at Site: RESOURCE CONSERVATION AND RECOVERY ACT INFORMATION SYSTEM		
316	PLASCO INC 24 BOSTON COURT LONGMONT, CO 80501	RCRA-SQG FINDS	1004680199 COR000009019
	RCRAInfo: Owner: WALTER EBERSPACHER BERT VERMEULEN (303) 651-2944 EPA ID: COR000009019 Contact: DONALD CHURCH (303) 651-2944 Classification: Conditionally Exempt Small Quantity Generator TSDF Activities: Not reported Violation Status: No violations found FINDS: Other Pertinent Environmental Activity Identified at Site: AEROMETRIC INFORMATION RETRIEVAL SYSTEM/AIRS FACILITY SYSTEM NATIONAL EMISSIONS INVENTORY RESOURCE CONSERVATION AND RECOVERY ACT INFORMATION SYSTEM		
316	CARLSON HEATING & PLUMBING 3 BOSTON CT LONGMONT, CO 80501	UST	U003400953 N/A
	UST: Facility ID: 10854 Owner Name: CARLSON HEATING & PLUMBING Owner Address: 3 BOSTON CT LONGMONT, CO 80501 Owner ID: 838 Tank ID: 29591 Tank Count: 22615 Tank Tag: '10854-1 Tank Type: UST Facility Status: Not reported Tank Owner: Not reported Tank Capacity: 1000 Tank Chemical: Gasoline		

MAP FINDINGS
FOCUS MAP 29

Map ID	Site	Database(s)	EPA ID Number
317	104 SOUTH MAIN LONGMONT, CO	CO ERNS	S104299641 N/A
	<p>CO ERNS:</p> <p>Facility Id: CO92-429</p> <p>Event Date: 11/13/1992</p> <p>Time Entered Into System: 0</p> <p>Date Entered Into System: 01/05/1995</p> <p>Date Reported : 11/13/1992</p> <p>Time Reported: 9:30</p> <p>National Response Center:</p> <p>Notified: No</p> <p>Number: NONE</p> <p>Mile Post: Not reported</p> <p>Notified Name: CDH</p> <p>Source of Spill: Fixed Facility</p> <p>Source Type: Not reported</p> <p>Report Taken By: LAROCK, ED</p> <p>Medium Affected: Land</p> <p>Waterway Affected: NONE</p> <p>Cause of Spill: Land, Dumping</p> <p>Responders: BCHD</p> <p>Source Type: Not reported</p> <p>Material Type: Not reported</p> <p>Prp Name: MAZDA DEALER</p> <p>Prp Contact: Not reported</p> <p>Prp Address: 104 SOUTH MAIN LONGMONT, CO</p> <p>Prp County: BOULDER</p> <p>Prp Phone: Not reported</p> <p>Prp Fax: Not reported</p> <p>Material Spilled: ETHYLENE GLYCOL</p> <p>Quantity Spilled: 0</p> <p>Units: Unknown Unit</p> <p>Amount Released to Water: 0</p> <p>Flag : 1</p> <p>Number Rep : 0</p> <p>Time Entered : / /</p> <p>Deaths: Not reported</p> <p>Injuries: Not reported</p> <p>Evacuation: No</p> <p>Evacuation Number: 0</p> <p>Information From: Not reported</p> <p>Cause Info : A WHITE, MILKY SUBSTANCE WAS DISCOVERED IN A RETENTION AREA OF A STORM SEWER OUTFALL. SUBSTANCE WAS TESTED AND HAD A PH OF 7.5.</p> <p>Responders : DRIVER WAS LATER TREATED AT LOCAL HOSPITAL FOR INHALATION OF CHEMICALS, THEN RELEASED. FIREFIGHTERS UNLOADED CARGO AMID TEMPERATURES ESTIMATED @ 130 DEGREEUNCONTAM. CARGO WAS PLACED INSIDE ANOTHER TRUCK. JOB WAS COMPLETED ABOUT 1630.</p> <p>Responders Action : REFERRED TO BOULDER COUNTY HEALTH DEPARTMENT</p> <p>Comments : CALLER REPORTS HISTORIC AND PRESENT DUMPING OF MANY 1000'S OF GALLONS OF ANTIF REEZE FROM MAZDA DEALER AT 104 SOUTH MAIN ONTO SOIL AT PROPERTY AT 100 SOUTHM AIN. ANTIFREEZE IS SOAKING INTO GROUND.</p> <p>Additional : Not reported</p> <p>Caller Name : MUNSELL, HOWARD</p> <p>Confidential : No</p> <p>Caller Orgzn : Not reported</p> <p>Caller Address : PO BOX 412</p>		

MAP FINDINGS
FOCUS MAP 29

Map ID	Site	Database(s)	EPA ID Number
	(Continued)		S104299641
	CUSTER, SD 57730 Caller County : Not reported Caller Tele : 605-673-2626 -		
317	MAZDA OF LONGMONT INC 104 SOUTH MAIN ST LONGMONT, CO 80501	RCRA-SQG FINDS	1000184480 COD982581886
	RCRAInfo: Owner: STAPP INC (999) 999-9999 EPA ID: COD982581886 Contact: Not reported Classification: Conditionally Exempt Small Quantity Generator TSDF Activities: Not reported Violation Status: No violations found		
	FINDS: Other Pertinent Environmental Activity Identified at Site: RESOURCE CONSERVATION AND RECOVERY ACT INFORMATION SYSTEM		
317	WASTE OIL RECOVERY INC 116-1/2 S MAIN ST #2 LONGMONT, CO 80501	RCRA-SQG FINDS	1000259516 COT090010000
	RCRAInfo: Owner: SCOTT FISKETJON/BETTY MACOUBRIE (999) 999-9999 EPA ID: COT090010000 Contact: SCOTT FISKETJON (303) 772-6120 Classification: Small Quantity Generator TSDF Activities: Not reported Violation Status: Violations exist		
	Regulation Violated: 279.45(e) (g) (h) 279.44(d) Area of Violation: GENERATOR-OTHER REQUIREMENTS Date Violation Determined: 10/22/1995 Actual Date Achieved Compliance: 01/27/1997		
	Enforcement Action: NOTICE OF VIOLATION Enforcement Action Date: 11/06/1995 Penalty Type: Not reported		
	Regulation Violated: 279.45(d)/(g)/(h) 279.44(d) Area of Violation: GENERATOR-OTHER REQUIREMENTS Date Violation Determined: 10/22/1995 Actual Date Achieved Compliance: 01/27/1997		
	Enforcement Action: INITIAL 3008(A) COMPLIANCE ORDER Enforcement Action Date: 04/25/1996 Penalty Type: Not reported		
	Enforcement Action: FINAL 3008(A) COMPLIANCE ORDER Enforcement Action Date: 06/10/1996 Penalty Type: Not reported		

MAP FINDINGS
FOCUS MAP 29

Map ID	Site	Database(s)	EPA ID Number
	WASTE OIL RECOVERY INC (Continued)		1000259516
	There are 2 violation record(s) reported at this site:		
	<u>Evaluation</u>	<u>Area of Violation</u>	<u>Date of Compliance</u>
	Compliance Evaluation Inspection	GENERATOR-OTHER REQUIREMENTS	19970127
		GENERATOR-OTHER REQUIREMENTS	19970127
	FINDS: Other Pertinent Environmental Activity Identified at Site: RESOURCE CONSERVATION AND RECOVERY ACT INFORMATION SYSTEM		
317	MIDWEST AUTO BODY INC 116-1/2 S MAIN ST #1 LONGMONT, CO 80501	RCRA-SQG FINDS	1004679732 COD983798877
	RCRAInfo:		
	Owner:	RICHARD AND WANDA BAUER (303) 776-9486	
	EPA ID:	COD983798877	
	Contact:	RICHARD BAUER (303) 772-4328	
	Classification:	Conditionally Exempt Small Quantity Generator	
	TSDF Activities:	Not reported	
	Violation Status:	No violations found	
	FINDS: Other Pertinent Environmental Activity Identified at Site: RESOURCE CONSERVATION AND RECOVERY ACT INFORMATION SYSTEM		
317	LONGMONT TOYOTA INC. 116 SO MAIN ST LONGMONT, CO 80501	RCRA-SQG FINDS LUST UST CO TRUST	1000235932 COD069710457
	RCRAInfo:		
	Owner:	LONGMONT TOYOTA INC (999) 999-9999	
	EPA ID:	COD069710457	
	Contact:	Not reported	
	Classification:	Conditionally Exempt Small Quantity Generator	
	TSDF Activities:	Not reported	
	Violation Status:	Violations exist	
	Regulation Violated:	Not reported	
	Area of Violation:	GENERATOR-ALL REQUIREMENTS (OVERSIGHT)	
	Date Violation Determined:	05/25/2000	
	Actual Date Achieved Compliance:	05/25/2001	
	There are 1 violation record(s) reported at this site:		
	<u>Evaluation</u>	<u>Area of Violation</u>	<u>Date of Compliance</u>
	Compliance Evaluation Inspection	GENERATOR-ALL REQUIREMENTS (OVERSIGHT)	20010525

MAP FINDINGS
FOCUS MAP 29

Map ID Site Database(s) EPA ID Number

LONGMONT TOYOTA INC. (Continued)

1000235932

FINDS:

Other Pertinent Environmental Activity Identified at Site:
INTEGRATED COMPLIANCE INFORMATION SYSTEM
RESOURCE CONSERVATION AND RECOVERY ACT INFORMATION SYSTEM

LUST:

Log Date: 07/23/90
Event ID: 570
Status: Closed

CO TRUST:

Facility ID: 7853
RAP ID: 421
Payee Name: Not reported
Event ID : 570
Petro Storage Tank Commission Date: 8/25/1993

Facility ID: 7853
RAP ID: 77
Payee Name: Not reported
Event ID : 570
Petro Storage Tank Commission Date: 9/11/1992

UST:

Facility ID: 7853
Owner Name: LONGMONT TOYOTA INC
Owner Address: 116 S MAIN ST
 LONGMONT, CO 80501
Owner ID: 3452
Tank ID: 20614
Tank Count: 22615
Tank Tag: '7853-1
Tank Type: UST
Facility Status: Not reported
Tank Owner: Not reported
Tank Capacity: 200
Tank Chemical: 6 - Used Oil (Waste Oil)

Facility ID: 7853
Owner Name: LONGMONT TOYOTA INC
Owner Address: 116 S MAIN ST
 LONGMONT, CO 80501
Owner ID: 3452
Tank ID: 20615
Tank Count: 22615
Tank Tag: '7853-2
Tank Type: UST
Facility Status: Not reported
Tank Owner: Not reported
Tank Capacity: 560
Tank Chemical: Gasoline

MAP FINDINGS
FOCUS MAP 29

Map ID	Site	Database(s)	EPA ID Number
317	ROCKY MOUNTAIN PAINT & BODY 230 S MAIN ST LONGMONT, CO 80501 RCRAInfo: Owner: NAJERA CASEY (999) 999-9999 EPA ID: COD064077167 Contact: Not reported Classification: Small Quantity Generator TSD Activities: Not reported Violation Status: No violations found	RCRA-SQG	1000273419 COD064077167
317	NATIONS RENT 130 S MAIN ST LONGMONT, CO 80501 UST: Facility ID: 8554 Owner Name: NATIONS RENT Owner Address: 3860 SHERMAN ST SAN DIEGO, CA 92110 Owner ID: 18800 Tank ID: 22355 Tank Count: 14441 Tank Tag: '8554-1 Tank Type: UST Facility Status: OPEN Tank Owner: Not reported Tank Capacity: 3000 Tank Chemical: 4 - Diesel Facility ID: 8554 Owner Name: NATIONS RENT Owner Address: 3860 SHERMAN ST SAN DIEGO, CA 92110 Owner ID: 18800 Tank ID: 22356 Tank Count: 14441 Tank Tag: '8554-2 Tank Type: UST Facility Status: OPEN Tank Owner: Not reported Tank Capacity: 3000 Tank Chemical: 4 - Diesel	UST AST	U003806889 N/A

MAP FINDINGS
FOCUS MAP 29

Map ID Site Database(s) EPA ID Number

NATIONS RENT (Continued)

U003806889

Facility ID: 8554
Owner Name: NATIONS RENT
Owner Address: 3860 SHERMAN ST
SAN DIEGO, CA 92110
Owner ID: 18800
Tank ID: 22357
Tank Count: 14441
Tank Tag: '8554-3
Tank Type: UST
Facility Status: OPEN
Tank Owner: Not reported
Tank Capacity: 3000
Tank Chemical: Gasoline

Facility ID: 8554
Owner Name: NATIONS RENT
Owner Address: 3860 SHERMAN ST
SAN DIEGO, CA 92110
Owner ID: 18800
Tank ID: 22358
Tank Count: 14441
Tank Tag: '8554-4
Tank Type: UST
Facility Status: OPEN
Tank Owner: Not reported
Tank Capacity: 1000
Tank Chemical: 6 - Used Oil (Waste Oil)

Facility ID: 8554
Owner Name: NATIONS RENT
Owner Address: 3860 SHERMAN ST
SAN DIEGO, CA 92110
Owner ID: 18800
Tank ID: 22359
Tank Count: 22615
Tank Tag: '8554-5
Tank Type: UST
Facility Status: Not reported
Tank Owner: Not reported
Tank Capacity: 300
Tank Chemical: 6 - Used Oil (Waste Oil)

AST:

Facility ID: 8554
Owner ID: 18800
Owner: NATIONS RENT
Owner Address: 3860 SHERMAN ST
SAN DIEGO, CA 92110
Owner County: SAN DIEGO
Capacity: 1250
Tank ID: 36250
Tank Owner: Not reported
Tank Count: 14441
Tank Tag: '8554-6
Tank Contents: LPG
Tank Type: LPG

MAP FINDINGS
FOCUS MAP 29

Map ID Site Database(s) EPA ID Number

NATIONS RENT (Continued)

U003806889

Facility Status: OPEN

Facility ID: 8554
Owner ID: 18800
Owner: NATIONS RENT
Owner Address: 3860 SHERMAN ST

SAN DIEGO, CA 92110
Owner County: SAN DIEGO
Capacity: 1000
Tank ID: 37658
Tank Owner: Not reported
Tank Count: 14441
Tank Tag: '8554-7
Tank Contents: LPG
Tank Type: LPG
Facility Status: OPEN

318

**FLANAGAN READY MIX-LONGMONT
15 S FRANCIS ST
LONGMONT, CO 80501**

**LUST U003401209
CO ERNS N/A
UST
CO TRUST**

LUST:

Log Date: 12/01/98
Event ID: 7066
Status: Closed

CO ERNS:

Facility Id: 2000-244
Event Date: 07/17/2000
Time Entered Into System: 1000
Date Entered Into System: 07/19/2000
Date Reported : 07/18/2000
Time Reported: 16:00
National Response Center:
Notified: No
Number: Not reported
Mile Post: Not reported
Notified Name: DOUG IKENBERRY (HMWMD)
Source of Spill: Highway
Source Type: Not reported
Report Taken By: JONES, JANET
Medium Affected: Land
Waterway Affected: Not reported
Cause of Spill: Land, Equipment Failure
Responders: Not reported
Source Type: TANK TRUCK
Material Type: Not reported
Prp Name: AGRIGATE INDUSTRIES
Prp Contact: DEBRA FERRARO
Prp Address: 3605 S TELLER STREET
LAKEWOOD, CO 80235

Prp County: JEFFERSON
Prp Phone: 303-716-5395
Prp Fax: Not reported
Material Spilled: DIESEL FUEL
Quantity Spilled: 25
Units: Gallons

MAP FINDINGS
FOCUS MAP 29

Map ID	Site	Database(s)	EPA ID Number
--------	------	-------------	---------------

FLANAGAN READY MIX-LONGMONT (Continued)

U003401209

Amount Released to Water: 0
 Flag : 1
 Number Rep : 0
 Time Entered : / /
 Deaths: Not reported
 Injuries: Not reported
 Evacuation: Not reported
 Evacuation Number: 0
 Information From: Not reported
 Cause Info : PLUG
 Responders : MAY FARM OR LANDFILL SPILLED PRODUCT.
 Responders Action : BERMED AROUND SPILL AREA. USED SAND AND GRAVEL TO ABSORB PRODUCT.
 Comments : WHILE FUELING AN ABOVE GROUND STORAGE TANK, A PLUG CAME OUT OF THE TRUCK SPILLING 20-30 GALLONS OF DIESEL FUEL. FUEL WAS CONTAINED ON THE GROUND (CONCRETE SLAB).
 Additional : Not reported
 Caller Name : FERRARO, DEBRA
 Confidential : No
 Caller Orgzn : AGRIGATE INDUSTRIES
 Caller Address : 3605 S TELLER STREET

 LAKEWOOD, CO 80235
 Caller County : JEFFERSON
 Caller Tele : 303-716-5395 -

CO TRUST:
 Facility ID: 820
 RAP ID: 3385
 Payee Name: CAMAS COLORADO INC
 Event ID : 7066
 Petro Storage Tank Commission Date: 10/22/1999

UST:
 Facility ID: 820
 Owner Name: AGGREGATE INDUSTRIES - WCR INC
 Owner Address: 3605 S TELLER ST
 LAKEWOOD, CO 80235
 Owner ID: 5426
 Tank ID: 2443
 Tank Count: 22615
 Tank Tag: '820-1
 Tank Type: UST
 Facility Status: Not reported
 Tank Owner: Not reported
 Tank Capacity: 12000
 Tank Chemical: 4 - Diesel

319

VARRA PROPERTY
780 BOSTON
LONGMONT, CO 80501

LUST U003869610
UST N/A

LUST:
 Log Date: 03/22/99
 Event ID: 7346
 Status: Closed

MAP FINDINGS
FOCUS MAP 29

Map ID Site Database(s) EPA ID Number

VARRA PROPERTY (Continued)

U003869610

UST:
Facility ID: 14836
Owner Name: VARRA COMPANIES INC
Owner Address: 8120 GAGE ST
ERIE, CO 80516
Owner ID: 18107
Tank ID: 32550
Tank Count: 22615
Tank Tag: '14836-1
Tank Type: UST
Facility Status: Not reported
Tank Owner: Not reported
Tank Capacity: 550
Tank Chemical: Z Not Listed

320

**GOLDEN TRANSFER CO
111 S PRATT PKWY
LONGMONT, CO 80502**

**UST U003401259
N/A**

UST:
Facility ID: 1020
Owner Name: GOLDEN TRANSFER CO
Owner Address: 111 S PRATT PKWY
LONGMONT, CO 80502
Owner ID: 2563
Tank ID: 2962
Tank Count: 22615
Tank Tag: '1020-1
Tank Type: UST
Facility Status: Not reported
Tank Owner: Not reported
Tank Capacity: 2000
Tank Chemical: Gasoline

Facility ID: 1020
Owner Name: GOLDEN TRANSFER CO
Owner Address: 111 S PRATT PKWY
LONGMONT, CO 80502
Owner ID: 2563
Tank ID: 2963
Tank Count: 22615
Tank Tag: '1020-2
Tank Type: UST
Facility Status: Not reported
Tank Owner: Not reported
Tank Capacity: 2000
Tank Chemical: 4 - Diesel

MAP FINDINGS
FOCUS MAP 29

Map ID	Site	Database(s)	EPA ID Number
320	SEED TESTING OF AMERICA CORP 950 BOSTON AVE LONGMONT, CO 80501 RCRAInfo: Owner: CAROLE MARTINEZ (999) 999-9999 EPA ID: COD981552847 Contact: VERONICA GRUPPO (303) 651-6417 Classification: Small Quantity Generator TSD Activities: Not reported Violation Status: No violations found FINDS: Other Pertinent Environmental Activity Identified at Site: RESOURCE CONSERVATION AND RECOVERY ACT INFORMATION SYSTEM	RCRA-SQG FINDS	1000184102 COD981552847
320	CUSTOM MICROWAVE INC 940 BOSTON AVE LONGMONT, CO 80501 RCRAInfo: Owner: CLENCY LEE-YOW (303) 684-6827 EPA ID: COD983776170 Contact: Not reported Classification: Large Quantity Generator TSD Activities: Not reported Violation Status: Violations exist Regulation Violated: Not reported Area of Violation: COPTH Date Violation Determined: 12/22/2004 Actual Date Achieved Compliance: Not reported Regulation Violated: Not reported Area of Violation: GENERATOR-OTHER REQUIREMENTS Date Violation Determined: 12/22/2004 Actual Date Achieved Compliance: Not reported Regulation Violated: Not reported Area of Violation: COPTK Date Violation Determined: 12/22/2004 Actual Date Achieved Compliance: Not reported Regulation Violated: Not reported Area of Violation: COPTI Date Violation Determined: 12/22/2004 Actual Date Achieved Compliance: Not reported Regulation Violated: Not reported Area of Violation: COPTJ Date Violation Determined: 12/22/2004 Actual Date Achieved Compliance: Not reported Regulation Violated: Not reported Area of Violation: COPTM Date Violation Determined: 12/22/2004 Actual Date Achieved Compliance: Not reported	FINDS RCRA-LQG	1004679499 COD983776170

MAP FINDINGS
FOCUS MAP 29

Map ID Site Database(s) EPA ID Number

CUSTOM MICROWAVE INC (Continued)

1004679499

Regulation Violated:	Not reported
Area of Violation:	COPTL
Date Violation Determined:	12/22/2004
Actual Date Achieved Compliance:	Not reported
Regulation Violated:	PART 268
Area of Violation:	GENERATOR-LAND BAN REQUIREMENTS
Date Violation Determined:	12/11/2001
Actual Date Achieved Compliance:	01/09/2002
Regulation Violated:	262.11
Area of Violation:	Generator General-Hazardous Waste Determination - 262.11
Date Violation Determined:	12/11/2001
Actual Date Achieved Compliance:	01/09/2002
Regulation Violated:	262.34.A.1.I
Area of Violation:	COPTG
Date Violation Determined:	12/11/2001
Actual Date Achieved Compliance:	01/09/2002
Regulation Violated:	262.34.A.2,3
Area of Violation:	COPTJ
Date Violation Determined:	12/11/2001
Actual Date Achieved Compliance:	01/09/2002
Regulation Violated:	262.34.C & G
Area of Violation:	COPTO
Date Violation Determined:	12/11/2001
Actual Date Achieved Compliance:	01/09/2002
Regulation Violated:	262.34.D.5
Area of Violation:	COPTP
Date Violation Determined:	12/11/2001
Actual Date Achieved Compliance:	01/09/2002
Regulation Violated:	262.34.D.5.III
Area of Violation:	COPTQ
Date Violation Determined:	12/11/2001
Actual Date Achieved Compliance:	01/09/2002
Regulation Violated:	262.34.d.5.iii
Area of Violation:	COPTQ
Date Violation Determined:	12/11/2001
Actual Date Achieved Compliance:	01/09/2002
Enforcement Action:	FINAL 3008(A) COMPLIANCE ORDER
Enforcement Action Date:	08/15/2002
Penalty Type:	Final SEP Cost
Regulation Violated:	262.34.c&g
Area of Violation:	COPTO
Date Violation Determined:	12/11/2001
Actual Date Achieved Compliance:	01/09/2002
Enforcement Action:	FINAL 3008(A) COMPLIANCE ORDER
Enforcement Action Date:	08/15/2002
Penalty Type:	Final SEP Cost
Regulation Violated:	268
Area of Violation:	GENERATOR-LAND BAN REQUIREMENTS
Date Violation Determined:	12/11/2001
Actual Date Achieved Compliance:	01/09/2002
Enforcement Action:	FINAL 3008(A) COMPLIANCE ORDER

MAP FINDINGS
FOCUS MAP 29

Map ID Site Database(s) EPA ID Number

CUSTOM MICROWAVE INC (Continued)

1004679499

Enforcement Action Date: 08/15/2002
 Penalty Type: Final SEP Cost

Regulation Violated: 262.11
 Area of Violation: Generator General-Hazardous Waste Determination - 262.11
 Date Violation Determined: 12/11/2001
 Actual Date Achieved Compliance: 01/09/2002

Enforcement Action: FINAL 3008(A) COMPLIANCE ORDER
 Enforcement Action Date: 08/15/2002
 Penalty Type: Final SEP Cost

Regulation Violated: 262.34.a.2.3
 Area of Violation: COPTJ
 Date Violation Determined: 12/11/2001
 Actual Date Achieved Compliance: 01/09/2002

Enforcement Action: FINAL 3008(A) COMPLIANCE ORDER
 Enforcement Action Date: 08/15/2002
 Penalty Type: Final SEP Cost

Regulation Violated: 262.34.A.1.1
 Area of Violation: COPTG
 Date Violation Determined: 12/11/2001
 Actual Date Achieved Compliance: 01/09/2002

Enforcement Action: FINAL 3008(A) COMPLIANCE ORDER
 Enforcement Action Date: 08/15/2002
 Penalty Type: Final SEP Cost

Regulation Violated: 262.34.d.5
 Area of Violation: COPTP
 Date Violation Determined: 12/11/2001
 Actual Date Achieved Compliance: 01/09/2002

Enforcement Action: FINAL 3008(A) COMPLIANCE ORDER
 Enforcement Action Date: 08/15/2002
 Penalty Type: Final SEP Cost

Penalty Summary:

Penalty Description	Penalty Date	Penalty Amount	Lead Agency
Final Monetary Penalty	8/15/2002	3500	STATE
Final SEP Cost	8/15/2002	4900	STATE
Final SEP Credit	8/15/2002	3000	STATE

There are 21 violation record(s) reported at this site:

Evaluation	Area of Violation	Date of Compliance
Compliance Evaluation Inspection	COPTH	
	GENERATOR-OTHER REQUIREMENTS	
	COPTK	
	COPTL	
	COPTM	
	COPTI	
Compliance Evaluation Inspection	COPTJ	
	GENERATOR-LAND BAN REQUIREMENTS	20020109
	Generator General-Hazardous Waste Determination - 262.11	20020109
	COPTG	20020109
	COPTJ	20020109
	COPTO	20020109
	COPTP	20020109

MAP FINDINGS
FOCUS MAP 29

Map ID	Site	Database(s)	EPA ID Number
--------	------	-------------	---------------

CUSTOM MICROWAVE INC (Continued)

1004679499

COPTQ	20020109
COPTQ	20020109
COPTO	20020109
GENERATOR-LAND BAN REQUIREMENTS	20020109
Generator General-Hazardous Waste Determination - 262.11	20020109
COPTJ	20020109
COPTG	20020109
COPTP	20020109

FINDS:

Other Pertinent Environmental Activity Identified at Site:
RESOURCE CONSERVATION AND RECOVERY ACT INFORMATION SYSTEM

321

**1121 COLORADO AVENUE
LONGMONT, CO**

**CO ERNS S104302797
N/A**

CO ERNS:

Facility Id:	CO97-621
Event Date:	05/05/1997
Time Entered Into System:	1130
Date Entered Into System:	01/27/1998
Date Reported :	05/05/1997
Time Reported:	11:30
National Response Center:	
Notified:	No
Number:	Not reported
Mile Post:	Not reported
Notified Name:	Not reported
Source of Spill:	Highway
Source Type:	Not reported
Report Taken By:	DOT REPORT
Medium Affected:	Not reported
Waterway Affected:	Not reported
Cause of Spill:	Other
Responders:	Not reported
Source Type:	TRACTOR TRAILER
Material Type:	Not reported
Prp Name:	GREAT WESTERN CHEMICAL CO
Prp Contact:	Not reported
Prp Address:	PORTLAND, OR
Prp County:	Not reported
Prp Phone:	Not reported
Prp Fax:	Not reported
Material Spilled:	SODIUM HYDROXIDE SOLUTION
Quantity Spilled:	5
Units:	Gallons
Amount Released to Water:	0
Flag :	1
Number Rep :	0
Time Entered :	/ /
Deaths:	0
Injuries:	0
Evacuation:	Not reported
Evacuation Number:	0
Information From:	Not reported
Cause Info :	PLASTIC PAIL PUNCTURED DURING TRANSPORT
Responders :	DRIVER WAS REINSTRUCTED ON PROPER LOAD SECUREMENT.
Responders Action :	BERMED AROUND SPILL AREA. USED SAND AND GRAVEL TO ABSORB PRODUCT.

MAP FINDINGS
FOCUS MAP 29

Map ID Site Database(s) EPA ID Number

(Continued)

S104302797

Comments : A 5 GALLON PLASTIC PAIL FILLED W/SODIUM HYDROXIDE SOLUTION WAS LOADED ON FLOOR OF TRAILER. DURING TRANSPORT, PAIL SLID ACROSS FLOOR & STRUCK HAND TRUCK CAUSING A PUNCTURE. SPILL WAS CONTAINED & NEUTRALIZED USING CITRIC ACID.

Additional : Not reported

Caller Name : UNKNOWN

Confidential : No

Caller Orgzn : Not reported

Caller Address :

Caller County : Not reported

Caller Tele : --

321

**CIRCUITS WEST INC
1121 COLORADO AVE
LONGMONT, CO 80501**

**RCRA-SQG 1000181967
FINDS COD082658261
HAZNET**

RCRAInfo:

Owner: CHARLES ANDERSON
(303) 772-9261

EPA ID: COD082658261

Contact: MIKE ROWAN
(303) 772-9261

Classification: Small Quantity Generator
TSDF Activities: Not reported

Violation Status: Violations exist

Regulation Violated: 262.34
Area of Violation: GENERATOR-PRE-TRANSPORT REQUIREMENTS
Date Violation Determined: 07/27/1999
Actual Date Achieved Compliance: 08/30/1999

Regulation Violated: 279
Area of Violation: COOIL
Date Violation Determined: 07/27/1999
Actual Date Achieved Compliance: 08/30/1999

There are 2 violation record(s) reported at this site:

<u>Evaluation</u>	<u>Area of Violation</u>	<u>Date of Compliance</u>
Compliance Evaluation Inspection	GENERATOR-PRE-TRANSPORT REQUIREMENTS	19990830
	COOIL	19990830

FINDS:

Other Pertinent Environmental Activity Identified at Site:
RESOURCE CONSERVATION AND RECOVERY ACT INFORMATION SYSTEM

HAZNET:

Gepaid: COD082658261

TSD EPA ID: CAD097030993

Gen County: 99

Tsd County: Los Angeles

Tons: .6880

Waste Category: Aqueous solution with metals (restricted levels and Alkaline solution (pH <UN-> 12.5) with metals (antimony, arsenic, barium, beryllium, cadmium, chromium, cobalt, copper, lead, mercury, molybdenum, nickel, selenium, silver, thallium, vanadium, and zinc))

Disposal Method: Recycler

Contact: CHARLES ANDERSON

MAP FINDINGS
FOCUS MAP 29

Map ID	Site	Database(s)	EPA ID Number
	CIRCUITS WEST INC (Continued)		1000181967
	Telephone: (303) 772-9261		
	Mailing Address: PO BOX 1528		
	LONGMONT, CO 80502 - 1528		
	County 99		
	Gepaid: COD082658261		
	TSD EPA ID: CAD983650490		
	Gen County: 99		
	Tsd County: Monterey		
	Tons: 1.8348		
	Waste Category: Aqueous solution with metals (restricted levels and Alkaline solution (pH <UN-> 12.5) with metals (antimony, arsenic, barium, beryllium, cadmium, chromium, cobalt, copper, lead, mercury, molybdenum, nickel, selenium, silver, thallium, vanadium, and zinc)		
	Disposal Method: Recycler		
	Contact: CHARLES ANDERSON		
	Telephone: (303) 772-9261		
	Mailing Address: PO BOX 1528		
	LONGMONT, CO 80502 - 1528		
	County 99		
	Gepaid: COD082658261		
	TSD EPA ID: CAD008488025		
	Gen County: 99		
	Tsd County: Los Angeles		
	Tons: 2.8356		
	Waste Category: Aqueous solution with metals (restricted levels and Alkaline solution (pH <UN-> 12.5) with metals (antimony, arsenic, barium, beryllium, cadmium, chromium, cobalt, copper, lead, mercury, molybdenum, nickel, selenium, silver, thallium, vanadium, and zinc)		
	Disposal Method: Treatment, Tank		
	Contact: CHARLES ANDERSON		
	Telephone: (303) 772-9261		
	Mailing Address: PO BOX 1528		
	LONGMONT, CO 80502 - 1528		
	County 99		
	Gepaid: COD082658261		
	TSD EPA ID: Not reported		
	Gen County: 99		
	Tsd County: 0		
	Tons: .6255		
	Waste Category: Aqueous solution with metals (restricted levels and Alkaline solution (pH <UN-> 12.5) with metals (antimony, arsenic, barium, beryllium, cadmium, chromium, cobalt, copper, lead, mercury, molybdenum, nickel, selenium, silver, thallium, vanadium, and zinc)		
	Disposal Method: Transfer Station		
	Contact: CHARLES ANDERSON		
	Telephone: (303) 772-9261		
	Mailing Address: PO BOX 1528		
	LONGMONT, CO 80502 - 1528		
	County 99		

MAP FINDINGS
FOCUS MAP 29

Map ID	Site	Database(s)	EPA ID Number
	<p>CIRCUITS WEST INC (Continued)</p> <p>Gepaid: COD082658261 TSD EPA ID: CAD008488025 Gen County: 99 Tsd County: Los Angeles Tons: 4.5452 Waste Category: Liquids with pH <UN-> 2 with metals Disposal Method: Treatment, Tank Contact: CHARLES ANDERSON Telephone: (303) 772-9261 Mailing Address: PO BOX 1528 LONGMONT, CO 80502 - 1528 County: 99</p> <p>Click this hyperlink while viewing on your computer to access 1 additional CA HAZNET record(s) in the EDR Site Report.</p>		1000181967
322	<p>DAVID FERCH MARTIN FINANCIAL 250 S MAIN LONGMONT, CO 80501</p> <p>LUST: Log Date: 05/07/91 Event ID: 5479 Status: Open</p> <p>AST: Facility ID: 12293 Owner ID: 16434 Owner: DAVID FERCH MC MOTOR Owner Address: 250 S MAIN LONGMONT, CO 80501 Owner County: BOULDER Capacity: 0 Tank ID: 37915 Tank Owner: Not reported Tank Count: 14441 Tank Tag: '12293-1 Tank Contents: LPG Tank Type: LPG Facility Status: OPEN</p>	LUST AST	U003977888 N/A
323	<p>SAINT VRAIN VALLEY SCHOOL DISTRICT 395 SOUTH PRATT PARKWAY LONGMONT, CO 80501</p>	RCRA-SQG FINDS	1004451143 COD010626331

MAP FINDINGS
FOCUS MAP 29

Map ID	Site	Database(s)	EPA ID Number
--------	------	-------------	---------------

SAINT VRAIN VALLEY SCHOOL DISTRICT (Continued)

1004451143

RCRAInfo:

Owner: ST. VRAIN SCHOOL DISTRICT
(999) 999-9999

EPA ID: COD010626331

Contact: LYNN WOLFE
(303) 682-7311

Classification: Conditionally Exempt Small Quantity Generator
TSDF Activities: Not reported

Violation Status: No violations found

NY MANIFEST

[Click this hyperlink](#) while viewing on your computer to access additional NY MANIFEST detail in the EDR Site Report.

FINDS:

Other Pertinent Environmental Activity Identified at Site:
INTEGRATED COMPLIANCE INFORMATION SYSTEM
NATIONAL COMPLIANCE DATABASE SYSTEM
RESOURCE CONSERVATION AND RECOVERY ACT INFORMATION SYSTEM

323

**SAINT VRAIN SERVICE CENTER
395 S PRATT PKWY
LONGMONT, CO 80501**

**LUST U003197037
UST N/A**

LUST:

Log Date: 12/18/89
Event ID: 1343
Status: Closed

Log Date: 03/31/97
Event ID: 1355
Status: Closed

Log Date: 05/22/03
Event ID: 9201
Status: Closed

Log Date: 06/04/04
Event ID: 9516
Status: Open

UST:

Facility ID: 1944
Owner Name: SAINT VRAIN VALLEY SCHOOLS RE-1J
Owner Address: 395 S PRATT PKWY
LONGMONT, CO 80501

Owner ID: 4931
Tank ID: 35660
Tank Count: 14441
Tank Tag: '1944-8
Tank Type: UST
Facility Status: OPEN
Tank Owner: Not reported
Tank Capacity: 12000
Tank Chemical: Gasoline

MAP FINDINGS
FOCUS MAP 29

Map ID Site Database(s) EPA ID Number

SAINT VRAIN SERVICE CENTER (Continued)

U003197037

Facility ID: 1944
Owner Name: SAINT VRAIN VALLEY SCHOOLS RE-1J
Owner Address: 395 S PRATT PKWY
LONGMONT, CO 80501

Owner ID: 4931
Tank ID: 35661
Tank Count: 14441
Tank Tag: '1944-9
Tank Type: UST
Facility Status: OPEN
Tank Owner: Not reported
Tank Capacity: 12000
Tank Chemical: 4 - Diesel

Facility ID: 1944
Owner Name: SAINT VRAIN VALLEY SCHOOLS RE-1J
Owner Address: 395 S PRATT PKWY
LONGMONT, CO 80501

Owner ID: 4931
Tank ID: 5519
Tank Count: 22615
Tank Tag: '1944-1
Tank Type: UST
Facility Status: Not reported
Tank Owner: Not reported
Tank Capacity: 10000
Tank Chemical: Gasoline

Facility ID: 1944
Owner Name: SAINT VRAIN VALLEY SCHOOLS RE-1J
Owner Address: 395 S PRATT PKWY
LONGMONT, CO 80501

Owner ID: 4931
Tank ID: 5520
Tank Count: 22615
Tank Tag: '1944-2
Tank Type: UST
Facility Status: Not reported
Tank Owner: Not reported
Tank Capacity: 10000
Tank Chemical: 4 - Diesel

Facility ID: 1944
Owner Name: SAINT VRAIN VALLEY SCHOOLS RE-1J
Owner Address: 395 S PRATT PKWY
LONGMONT, CO 80501

Owner ID: 4931
Tank ID: 5521
Tank Count: 22615
Tank Tag: '1944-3
Tank Type: UST
Facility Status: Not reported
Tank Owner: Not reported
Tank Capacity: 1000
Tank Chemical: 6 - Used Oil (Waste Oil)

MAP FINDINGS
FOCUS MAP 29

Map ID Site Database(s) EPA ID Number

SAINT VRAIN SERVICE CENTER (Continued)

U003197037

Facility ID: 1944
 Owner Name: SAINT VRAIN VALLEY SCHOOLS RE-1J
 Owner Address: 395 S PRATT PKWY
 LONGMONT, CO 80501
 Owner ID: 4931
 Tank ID: 5522
 Tank Count: 22615
 Tank Tag: '1944-4
 Tank Type: UST
 Facility Status: Not reported
 Tank Owner: Not reported
 Tank Capacity: 1000
 Tank Chemical: Z Unknown

Facility ID: 1944
 Owner Name: SAINT VRAIN VALLEY SCHOOLS RE-1J
 Owner Address: 395 S PRATT PKWY
 LONGMONT, CO 80501
 Owner ID: 4931
 Tank ID: 5523
 Tank Count: 22615
 Tank Tag: '1944-5
 Tank Type: UST
 Facility Status: Not reported
 Tank Owner: Not reported
 Tank Capacity: 1000
 Tank Chemical: Z Unknown

Facility ID: 1944
 Owner Name: SAINT VRAIN VALLEY SCHOOLS RE-1J
 Owner Address: 395 S PRATT PKWY
 LONGMONT, CO 80501
 Owner ID: 4931
 Tank ID: 5524
 Tank Count: 22615
 Tank Tag: '1944-6
 Tank Type: UST
 Facility Status: Not reported
 Tank Owner: Not reported
 Tank Capacity: 1000
 Tank Chemical: 6 - Used Oil (Waste Oil)

324

**SILVER RECOVERY ASSOCIATES
 1110 DELAWARE AVE SUITE E
 LONGMONT, CO 80501**

**RCRA-SQG 1000430648
 FINDS COD108493891
 CORRACTS**

CORRACTS Data:

EPA Id: COD108493891
 Region: 8
 Area Name: ENTIRE FACILITY
 Actual Date: 07/05/1990
 Corrective Action: CA150 - RFI Workplan Approved
 2002 NAICS Title: Not Reported

EPA Id: COD108493891
 Region: 8
 Area Name: ENTIRE FACILITY

MAP FINDINGS
FOCUS MAP 29

Map ID	Site	Database(s)	EPA ID Number
--------	------	-------------	---------------

SILVER RECOVERY ASSOCIATES (Continued)

1000430648

Actual Date: 08/31/1990
 Corrective Action: CA100 - RFI Imposition
 2002 NAICS Title: Not Reported

RCRAInfo Corrective Action Summary:

Event: RFI Imposition
 Event Date: 08/31/1990

Event: RFI Workplan Approved
 Event Date: 07/05/1990

RCRAInfo:

Owner: RONALD C. NUSBAUM
 (999) 999-9999
 EPA ID: COD108493891

Contact: Not reported

Classification: Small Quantity Generator
 TSDF Activities: Not reported

Violation Status: Violations exist

Regulation Violated: Not reported
 Area of Violation: GENERATOR-ALL REQUIREMENTS (OVERSIGHT)
 Date Violation Determined: 10/03/1989
 Actual Date Achieved Compliance: Not reported

Enforcement Action: FINAL 3008(H) I.S. CA ORDERS (NON-HSWA)
 Enforcement Action Date: 08/31/1990
 Penalty Type: Not reported

There are 1 violation record(s) reported at this site:

<u>Evaluation</u>	<u>Area of Violation</u>	<u>Date of Compliance</u>
Other Evaluation	GENERATOR-ALL REQUIREMENTS (OVERSIGHT)	

FINDS:

Other Pertinent Environmental Activity Identified at Site:
 RESOURCE CONSERVATION AND RECOVERY ACT INFORMATION SYSTEM

325

**AMOCO #13101
 844 KEN PRATT BLVD
 LONGMONT, CO 80501**

**LUST U003119665
 UST N/A
 CO TRUST**

LUST:

Log Date: 08/16/91
 Event ID: 3828
 Status: Closed

CO TRUST:

Facility ID: 9680
 RAP ID: 208
 Payee Name: Not reported
 Event ID : 3828
 Petro Storage Tank Commission Date: 2/17/1995

MAP FINDINGS
FOCUS MAP 29

Map ID Site Database(s) EPA ID Number

AMOCO #13101 (Continued)

U003119665

UST:

Facility ID: 9680
Owner Name: BP PRODUCTS NORTH AMERICA INC
Owner Address: PO BOX 6038
ARTESIA, CA 90702
Owner ID: 250
Tank ID: 25771
Tank Count: 14441
Tank Tag: '9680-1
Tank Type: UST
Facility Status: OPEN
Tank Owner: Not reported
Tank Capacity: 8000
Tank Chemical: Gasoline

Facility ID: 9680
Owner Name: BP PRODUCTS NORTH AMERICA INC
Owner Address: PO BOX 6038
ARTESIA, CA 90702
Owner ID: 250
Tank ID: 25772
Tank Count: 14441
Tank Tag: '9680-2
Tank Type: UST
Facility Status: OPEN
Tank Owner: Not reported
Tank Capacity: 8000
Tank Chemical: Gasoline

Facility ID: 9680
Owner Name: BP PRODUCTS NORTH AMERICA INC
Owner Address: PO BOX 6038
ARTESIA, CA 90702
Owner ID: 250
Tank ID: 25773
Tank Count: 14441
Tank Tag: '9680-3
Tank Type: UST
Facility Status: OPEN
Tank Owner: Not reported
Tank Capacity: 8000
Tank Chemical: Gasoline

326

**STADYN BLDG
1225 KEN PRATT BLVD
LONGMONT, CO 80501**

**FINDS 1007690302
VCP 110020032971**

FINDS:

Other Pertinent Environmental Activity Identified at Site:
ECOREGION MAP

MAP FINDINGS
FOCUS MAP 29

Map ID	Site	Database(s)	EPA ID Number
--------	------	-------------	---------------

STAODYN BLDG (Continued)

1007690302

CO VCP:
 File Number: 990119-1
 Application Type: No action determined
 CO ID : COM000002710
 Program : VCRA
 Application ID : VA-00160
 Applicant name : STAODYN BLDG
 Supplemental address : Not reported
 Major contaminants : Not reported
 Parent program : Not reported
 Parent ID : Not reported
 Parent type : Not reported
 Date received : 01/19/99
 Extension Y or N : No
 Length (days) : 0
 Date due : 03/05/99
 Decision : APPROVED
 Date Review Complete : 02/22/99
 Decision reason : Not reported
 Date revoked : Not reported
 Reason for revoke : Not reported
 Remediation start date : / /
 Remediation end date : / /
 Remed Complete Date : Not reported
 Review cost : 970.84
 Tax credit : No
 Tax credit : Not reported
 Residences created : Not reported
 Jobs created : Not reported
 Cleanup acres : 6
 Other issues : Upgradient Source
 Media Affected : GROUND WATER VOCs
 Land Use Restrictions : MIXED - INDUST+COM 1 N

**327 DAVE TAYLOR FORD
600 S MAIN ST
LONGMONT, CO 80501**

**FINDS 1006028580
LUST 110001395570**

FINDS:
 Other Pertinent Environmental Activity Identified at Site:
 AEROMETRIC INFORMATION RETRIEVAL SYSTEM/AIRS FACILITY SYSTEM

LUST:
 Log Date: 12/08/89
 Event ID: 4956
 Status: Closed

**328 FRONTIER HONDA
710 S MAIN ST
LONGMONT, CO 80501**

**LUST 1000322320
UST N/A
CO TRUST**

LUST:
 Log Date: 08/05/97
 Event ID: 5880
 Status: Closed

CO TRUST:
 Facility ID: 3534
 RAP ID: 3957

MAP FINDINGS
FOCUS MAP 29

<u>Map ID</u>	<u>Site</u>	<u>Database(s)</u>	<u>EPA ID Number</u>
---------------	-------------	--------------------	----------------------

FRONTIER HONDA (Continued)

1000322320

Payee Name: STUNT GUYS INC DBA FRONTIER HONDA LTD
Event ID : 5880
Petro Storage Tank Commission Date: 9/22/2000

UST:

Facility ID: 3534
Owner Name: FRONTIER HONDA
Owner Address: 710 S MAIN ST
LONGMONT, CO 80501
Owner ID: 402
Tank ID: 9895
Tank Count: 22615
Tank Tag: '3534-2
Tank Type: UST
Facility Status: Not reported
Tank Owner: Not reported
Tank Capacity: 550
Tank Chemical: 6 - Used Oil (Waste Oil)

FOCUS MAP 29 ORPHAN SUMMARY

City	EDR ID	Site Name	Site Address	Zip	Database(s)
LONGMONT	1004377343	SHELL OIL	I-25 & HWY 119	80501	UST, CO TRUST
LONGMONT	S106437625	FORMER CHEVRON #21-2472	I-25 / STATE HWY 119	80501	LUST
LONGMONT	S105143489	LOVES BUDGET FUEL STOP #204	3851 HWY 119	80504	LUST
LONGMONT	U003197135	ST VRAIN 66	3914 HWY 119	80504	LUST, UST, AST
LONGMONT	U003197287	TOTAL #2748	3979 HWY 119	80504	LUST, UST, CO TRUST, AST
LONGMONT	1001618717	ALPINE #1	3851 HWY 119	80501	UST, CO TRUST, AST
LONGMONT	U003967638	DEL CAMINO SALES	3907 HWY 119	80501	AST
LONGMONT	S103301015	MODEL LAUNDRY	245 - 247 MAIN ST	80501	LUST
LONGMONT	S106913362	HARVEST JUNCTION	HWY 287 / QUAIL RD	80501	VCP
LONGMONT	S106913363	HARVEST JUNCTION	HWY 287 / QUAIL RD	80501	VCP
LONGMONT	S106913364	HARVEST JUNCTION	HWY 287 / QUAIL RD	80501	VCP
LONGMONT	1000246902	LONGS PEAK EQUIPMENT COMPANY, INCORPORATED	4322 HIGHWAY 66	80504	RCRA-SQG, FINDS
LONGMONT	1004680240	LONGS PEAK EQUIPMENT CO	4322 HWY 66	80504	RCRA-SQG
LONGMONT	U003240489	SHELL OIL	4301 HWY 66	80504	LUST, UST
LONGMONT	1007569277	SHELL OIL PRODUCTS US - SAP 125129	4301 HWY 66	80501	RCRA-SQG
LONGMONT	1008180478	FRONTIER	HWY 66 & RD 9 1/2	80501	FTTS INSP
LONGMONT	1008180484	FRONTIER FERTILIZER AND CHEMICAL CO	HWY 66 & RD 9 1/2	80501	FTTS INSP
LONGMONT	S105566884	KRUEGER ENTERPRISES INC	1230 BOSTON AVE PO BOX 234	80501	LUST
LONGMONT	S105684373	GOLDENS INC	1816 BOSTON AVE LONGMONT	80501	LUST, CO TRUST
LONGMONT	U003977804	HYDRO-GATE	16 S BOWEN	80501	AST
LONGMONT	1008174631	AMERICAN PRIDE	PO BOX 734 11559 SUGAR MILL RD	80501	FTTS INSP
LONGMONT	1008174632	AMERICAN PRIDE	PO BOX 739 11559 SUGAR MILL RD	80501	FTTS INSP
LONGMONT	S102051263	JAZZERCIZE	1327 COFFMAN ST LONGMONT	80501	LUST, CO TRUST
LONGMONT	S102719007	WICKES LUMBER CO	220 COLLYER ST LONGMONT	80501	LUST, CO TRUST
LONGMONT	1003877834	LONGMONT CLAYPIT DUMP	NW CORNER OF 9TH AVENUE & HOVER STREET	80501	CERC-NFRAP
LONGMONT	U003119605	1ST STOP #1233	900 KEN PRATT BLVD	80501	LUST, UST, CO TRUST
LONGMONT	S105567336	PARMJIT SHAHI	400 LASHLEY LANE	80501	LUST
LONGMONT	1007200858	GIVES INCORPORATED	805 S LINCOLN ST UNIT 1	80501	RCRA-SQG
LONGMONT	1004451189	LAMPLIGHTER CLNRS	1678 N MAIN ST	80501	RCRA-SQG, FINDS, DRYCLEANERS
LONGMONT	1004451891	HORIZON PARK CLEANERS	2255 N MAIN	80501	RCRA-SQG, FINDS
LONGMONT	1004678861	SHERWIN WILLIAMS CO	825 N MAIN ST	80501	RCRA-SQG, FINDS
LONGMONT	S102719024	DAVID FERCH MARTIN FINANCIAL	250 S MAIN LONGMONT	80501	CO TRUST
LONGMONT	S106913237	HORIZON PARK CLNRS	2255 MAIN ST # 3	80501	DRYCLEANERS
LONGMONT	U003662958	AAMCO TRANSMISSION	930 N MAIN	80501	UST
LONGMONT	U003806807	CONVENIENCE PLUS #221	1500 N MAIN ST	80501	UST, CO TRUST
LONGMONT	1000601033	LONGMONT ARMORY	1512 N MAIN ST	80501	LUST, UST
LONGMONT	S102530603	WINCHELLS DONUT HOUSE	502 N MAIN ST LONGMONT	80501	LUST, CO TRUST
LONGMONT	S102719755	NORTHSIDE TEXACO	1533 N MAIN LONGMONT	80501	LUST, CO TRUST
LONGMONT	S105274008	GASUM FAST	1500 N MAIN ST	80501	LUST
LONGMONT	S105567719	AAMCO TRANSMISSION	930 N MAIN ST 931 N KIMBARK	80501	LUST
LONGMONT	U003119597	COASTAL MART #1252	1041 N MAIN ST	80501	LUST, UST, CO TRUST
LONGMONT	U003123130	BARN STORE #25	2445 N MAIN	80501	LUST, UST
LONGMONT	U003123496	NORTH MAIN SINCLAIR	1445 N MAIN ST	80501	LUST, UST, CO TRUST

FOCUS MAP 29 ORPHAN SUMMARY

City	EDR ID	Site Name	Site Address	Zip	Database(s)
LONGMONT	U003401453	KWIK MART #3	1648 N MAIN ST	80501	LUST, UST, CO TRUST
LONGMONT	U003748629	DIAMOND SHAMROCK #649	839 N MAIN ST	80501	LUST, UST
LONGMONT	U003968017	COLORADO STONE CO	1635 N MAIN ST	80501	LUST, UST
LONGMONT	S105684610	RANDY LEHR PROPERTY	WARNER ENTERPRISES SPILL I-25 / RT 18	80501	LUST

Section 3

**County Level Orphan
Sites**

WELD COUNTY, CO - ORPHAN SUMMARY

City	EDR ID	Site Name	Site Address	Zip	Database(s)
AULT	S105247554		GREELEY SUB		CO ERNS
AULT	200113351		GREELY SUB		HMIRS
AULT	S105247706		SEC:18, TWN:7N, RG:66W		CO ERNS
AULT	S104300667		S18 T7N R66W; MP 171		CO ERNS
AULT	S104301018		S18 T7N R662; 4 MILES EAST		CO ERNS
BELLEVIEW	2002620002	1 AND 2 ROOSEVELT ROAD	1 AND 2 ROOSEVELT ROAD	0	ERNS
BRIGHTON	98428973	RD 2 AND RD 17 1/8 NORTH EAST 1/8	RD 2 AND RD 17 1/8 NORTH EAST 1/8		ERNS
BRIGHTON	2000530459	SOUTHEAST CORNER OF	SOUTHEAST CORNER OF	0	ERNS
BRIGHTON	96478292	FACILITY PIPING / CORROSION	FACILITY PIPING / CORROSION		ERNS
BRIGHTON	92295096	OFF WELD CTY RD NO. 4 AND I-76	OFF WELD CTY RD NO. 4 AND I-76		ERNS
BRIGHTON	96493307	ROADS 4 AND ROAD 15	ROADS 4 AND ROAD 15		ERNS
BRIGHTON	90182025	1245 WELD COUNTY RD 19	1245 WELD COUNTY RD 19		ERNS
BRIGHTON	8768025	3113 WELD CNTY ROAD #17	3113 WELD CNTY ROAD #17		ERNS
BRIGHTON	93478292	WELD COUNTY RD 6 AND HIGHWAY 85	WELD COUNTY RD 6 AND HIGHWAY 85		ERNS
BRIGHTON	93317302	WELD COUNTY RD 6 AND HIGHWAY 85	WELD COUNTY RD 6 AND HIGHWAY 85		ERNS
BRIGHTON	2000542133	WELD COUNTY ROAD 4 AT	WELD COUNTY ROAD 4 AT	0	ERNS
BY NEBRASKA STATE LIN	S104299197		LIMA 2 MISSLE SILO/EAST OF HWY. 71		CO ERNS
CARR	S106611170		I-25		CO ERNS
DACONO	99628795	RD 11 AND HWY 52 SW CORNER	RD 11 AND HWY 52 SW CORNER		ERNS
DACONO	S104303921		RD 11 / HWY 52 (SW CORNER)		CO ERNS
DACONO	S106177002	STERICYCLE, INC.	5355 COLORADO BLVD.		SWF/LF
DACONO	S104792285		5355 COLORADO AVENUE		CO ERNS
DACONO	S106483055		.10 MILES S. / .25 W. OF HWY 85 & COUNTY RD. 22		CO ERNS
DACONO	92282801	NORTH OF RD 16.5/NE 1/4, SEC 29, T2N, R68W	NORTH OF RD 16.5/NE 1/4, SEC 29, T2N, R68W		ERNS
DACONO	S105125807		NORTHWEST QUARTER SEC:11 TWN:1N R67W		CO ERNS
DACONO	S106611091		I-25 SB		CO ERNS
DACONO	S106028865		WELD COUNTY RD 15 100 YDS FROM WELD COUNTY RD 10		CO ERNS
DACONO	S106611273		4821 WELD COUNTY RD. 10-COLORADO NATL. SPEEDWAY		CO ERNS, CDL
DACONO	S104301040		4205 WELD COUNTY ROAD 11		CO ERNS
DACONO	S104302043		WELD COUNTY ROAD 12 .1 W WELD COUNTY ROAD 15		CO ERNS
DENVER	96501545	DOT #57219L PRIVATE CROSSING	DOT #57219L PRIVATE CROSSING		ERNS
EATON	S105811880		OFF OF WELD COUNTY RD 31		CO ERNS
EATON	S106028833		WELD COUNTY RD. 74		CO ERNS
ERIE	99637658	NE 1/4 OF THE NE 1/4	NE 1/4 OF THE NE 1/4		ERNS
ERIE	96468533	DUMPING CHEMICALS DOWN DRAIN TO SEWER/HAS BEEN GOING ON FOR	DUMPING CHEMICALS DOWN DRAIN TO SEWER/HAS BEEN GOING ON FOR		ERNS
ERIE	2000528119	NORTH EAST QUARTER	NORTH EAST QUARTER	0	ERNS
ERIE	91224837	ERIE LANDFILL (POTENTIAL DUMPING SITE)	ERIE LANDFILL (POTENTIAL DUMPING SITE)		ERNS
ERIE	S105911641		I-25-IN MEDIAN		CO ERNS
ERIE	99628780	INTERSECTION WELD COUNTY ROAD 10.5 AND WELD COUNTY ROAD 1	INTERSECTION WELD COUNTY ROAD 10.5 AND WELD COUNTY ROAD 1		ERNS
ERIE	8872254	PHILLIPS MACHINERY	PHILLIPS MACHINERY		ERNS
ERIE	99651179	1/4 MI SOUTHWEST OF WELD COUNTY RD 12 AND COUNTY RD 3	1/4 MI SOUTHWEST OF WELD COUNTY RD 12 AND COUNTY RD 3		ERNS

WELD COUNTY, CO - ORPHAN SUMMARY

City	EDR ID	Site Name	Site Address	Zip	Database(s)
ERIE	S101289207	LAILDLAW NORTH	1441 WELD COUNTY ROAD 6		SWF/LF
EVANS	93398950	E 1/2, SW 1/4, SEC 23 R66W, T5N	E 1/2, SW 1/4, SEC 23 R66W, T5N		ERNS
EVANS	S105053640		49TH ST. ACROSS ASHCROFT DRAW		CO ERNS
EVANS	S106611293		4696 BIGBEND CT.		CO ERNS
EVANS	91210629	COUNTY RD 52	COUNTY RD 52		ERNS
EVANS	94061873		3303 EMPIE ST		HMIRS
EVANS	S104300126		EAST HALF OF SW QUARTER, S23, R66W, T5N		CO ERNS
EVANS	S106343401		HELEN HILL PARK		CO ERNS
EVANS	2002597477	INDUSTRIAL PARKWAY	INDUSTRIAL PARKWAY	0	ERNS
EVANS	93350827	LOUIS RADEMACHER 11-30	LOUIS RADEMACHER 11-30		ERNS
EVANS	93478332	1 MILE S ON HWY 166 TO COUNTY RD 13 S 1.5 MILES / SEC 30, T3	1 MILE S ON HWY 166 TO COUNTY RD 13 S 1.5 MILES / SEC 30, T3		ERNS
EVANS	96478332	1 MILE S ON HWY 166 TO COUNTY RD 13 S 1.5 MILES / SEC 30	1 MILE S ON HWY 166 TO COUNTY RD 13 S 1.5 MILES / SEC 30		ERNS
EVANS	S104299063		RESIDENTIAL AREA		CO ERNS
EVANS	S104303241		SMALL STREAM IN PKG LOT OF STATE FARM INSURANCE		CO ERNS
EVANS	S104300129		S30, T3N, R67W/1M S HWY 166 TO CNTY RD13		CO ERNS
EVANS	S104300101		S30, T3N, R67W		CO ERNS
EVANS	93350823	UNKNOWN ROAD	UNKNOWN ROAD		ERNS
EVANS	S104889331		100 YARDS NORTH OF TRUCK STOP		CO ERNS
F LUPTON	S105053845		HWY 85 NB		CO ERNS
FIRESTONE	S106121758		CIMARRON / WELD COUNTY RD. 24		CO ERNS
FOR LUPTON	S104303435		LYMAN J BARNEY #1;S16 R66W T2N; 4 MILE NORTHEAST O		CO ERNS
FORT COLLINS	89120833	43308 N. CR #15	43308 N. CR #15		ERNS
FORT COLLINS	8868077	WASTE WATER TREATMENT PLANT #2	WASTE WATER TREATMENT PLANT #2		ERNS
FORT LUPTON	S106028913		HWY 52 / WELD COUNTY RD. 19		CO ERNS
FORT LUPTON	S104889406		HWY 52 / 85		CO ERNS
FORT LUPTON	S105737163		HWY 85 / WELD COUNTY RD. 18		CO ERNS
FORT LUPTON	S105737079		HWY 85 / WELD CTY RD. 22-1 MILE EAST		CO ERNS
FORT LUPTON	94383787	P C UNIT 12-9	P C UNIT 12-9		ERNS
FORT LUPTON	88478498	CITY OF FT. LUPTON	CITY OF FT. LUPTON		ERNS
FORT LUPTON	96478498	CITY OF FT. LUPTON	CITY OF FT. LUPTON		ERNS
FORT LUPTON	S104549676		FACTORY ROAD, 3/4 MILE NE OF SEWAGE PLANT		CO ERNS
FORT LUPTON	S105247676		INTERSECTION OF HIGHWAY 52 / WELD COUNTY RD 41		CO ERNS
FORT LUPTON	89350693	FT. LUPTON DRINKING WATER SUPPLY	FT. LUPTON DRINKING WATER SUPPLY		ERNS
FORT LUPTON	2000034009		1/2 MILE SE OF ROADS 18 & 23		HMIRS
FORT LUPTON	2000034010		1/2 MILE SE OF ROADS 18 & 23		HMIRS
FORT LUPTON	S104303343		1 1/4 MILE NE HWY 85 / ROAD 26		CO ERNS
FORT LUPTON	S104792284		1/2 MILE SE OF ROADS 18 / 23		CO ERNS
FORT LUPTON	9998060539		1 1/4 MILE NE HWY 85 & ROAD 26		HMIRS
FORT LUPTON	99639462	0.5 MILE WEST OF WELD COUNTY 7 AND 16	0.5 MILE WEST OF WELD COUNTY 7 AND 16		ERNS
FORT LUPTON	S105247566		NORTH OF TOWN ON COUNTY ROAD 18		CO ERNS
FORT LUPTON	S106482984		SW QTR, NW QTR, SEC 18, TWNSHP 2N, RANGE 6W		CO ERNS
FORT LUPTON	S105737241		NE QUART OF THE 6PM-SEC:4,TWN:1N,RNG:66W		CO ERNS
FORT LUPTON	8868307	NORTHWEST QUARTER OF THE NORTHWEST QUARTER;SECTION 20,TOWNSH	NORTHWEST QUARTER OF THE NORTHWEST QUARTER;SECTION 20,TOWNSH		ERNS
FORT LUPTON	8869358	NORTHWEST QUARTER;SECTION 20;TOWNSHIP 2 NORTH;RANGE 66 WEST;	NORTHWEST QUARTER;SECTION 20;TOWNSHIP 2 NORTH;RANGE 66 WEST;		ERNS

WELD COUNTY, CO - ORPHAN SUMMARY

City	EDR ID	Site Name	Site Address	Zip	Database(s)
FORT LUPTON	92270032	SEC 23, R67W, T1N	SEC 23, R67W, T1N		ERNS
FORT LUPTON	875353	SEC 35, 2 N, 67 WEST 10 MILES SE OF FORTH LUPTON	SEC 35, 2 N, 67 WEST 10 MILES SE OF FORTH LUPTON		ERNS
FORT LUPTON	8861779	THE SERIVCE STATION	THE SERIVCE STATION		ERNS
FORT LUPTON	S104299944		7008 WCR 23 1/2		CO ERNS
FORT LUPTON	S104300142		WCR 18 1/2 HWY 85		CO ERNS
FORT LUPTON	98010413		WELD COUNTY ROAD		HMIRS
FORT LUPTON	S105811816		13005 WELD CTY RD. 18.5-THE SPINDLE B CRUDE GATHER		CO ERNS
FORT LUPTON	S104302825		6811 WELD COUNTY ROAD 31		CO ERNS
FORT SMITH	91080423		16805 WELD COUNTY RD 19 1/2		HMIRS
FREDERICK	99639461	INTERSECTION CR 16 AND CR7/ NORTH 0.02 MI AND WEST 0.02 MI	INTERSECTION CR 16 AND CR7/ NORTH 0.02 MI AND WEST 0.02 MI		ERNS
FREDERICK	S104302763		2/10 MILES FROM RD 16 / RD 7		CO ERNS
FREDERICK	S104792200		5134 MOUNT PAWNEE AVENUE; SUMMIT VIEW SUBDIV		CO ERNS
FT LUPTON	S104302323		10 N 14TH STREET; NE CORNER		CO ERNS
FT LUPTON	8872224	CONOCO PIPELINE	CONOCO PIPELINE		ERNS
FT LUPTON	S104301939		FT. LUPTON WATER TREATMENT PLANT		CO ERNS
FT LUPTON	S104303279		FT. LUPTON STATION; 13172 WELD COUNTY ROAD 20		CO ERNS
FT LUPTON	98460358	LYMAN J BARNEY NO. 1	LYMAN J BARNEY NO. 1		ERNS
FT LUPTON	S104302764		2/10 MILE EAST OF HWY 52 / ROAD 9		CO ERNS
FT LUPTON	92269939	POND (UNNAMED) LOCATED PARALLEL TO HWY 85 COMING INTO TOWN -	POND (UNNAMED) LOCATED PARALLEL TO HWY 85 COMING INTO TOWN -		ERNS
FT LUPTON	S104303568		S20 T2W R66W; NEAR FT LUPTON (SPINDLE 'B' LINE)		CO ERNS
FT LUPTON	1004261229	FORT LUPTON COMPRESSOR STATION	16116 WCR 22	0	VCP
GILCREST	S104299837		19855 HWY 85		CO ERNS
GILCREST	93326389	1936 HWY 85	1936 HWY 85		ERNS
GILCREST	S104299963		1936 HWY 85		CO ERNS
GILCREST	96120968		INT OF COUNTY ROADS		HMIRS
GILCREST	S104302138		INT OF COUNTY ROADS		CO ERNS
GILCREST	S104549620		IRRIGATION POND NEAR GILCREST		CO ERNS
GILCREST	S104303408		1/4 MILE SE OF WELD COUNTY RDS		CO ERNS
GILCREST	9998090600		1/4 MILE SE OF WELD COUNTY RDS		HMIRS
GILCREST	S105529419		NE:1/4 OF SE 1/4 OF SEC 34, TWN:4N, RNG:66W		CO ERNS
GILCREST	98455711	PLATTE RIVER AT COUNTY RD 42	PLATTE RIVER AT COUNTY RD 42		ERNS
GILL	94400431	HWY 392 AND COUNTY RD 59/SOUTH AND WEST INTO LEASE SITE, 2 M	HWY 392 AND COUNTY RD 59/SOUTH AND WEST INTO LEASE SITE, 2 M		ERNS
GILL	S104517381		JUNCTION OF COUNTY RD 66 AND ROUTE 57, WELD COUNTY		CO ERNS
GILL	S104299014		1.5 MI. S. OF GILL; HWY 37		CO ERNS
GILL	2000671012	UNTY ROAD 59	UNTY ROAD 59		ERNS
GREELEY	99632679	14TH AVE AND 9TH STREET	14TH AVE AND 9TH STREET		ERNS
GREELEY	2004740050	21ST STREET	21ST STREET		ERNS
GREELEY	9511010224		HWY 34 & 39TH AVENUE		HMIRS
GREELEY	S104300606		HWY 34 / 39TH AVENUE		CO ERNS
GREELEY	S104299521		37TH ST., ST. VRAIN / EVANS-INTERSECTION		CO ERNS
GREELEY	2002599498	37TH STREET AND 35TH AVE	37TH STREET AND 35TH AVE	0	ERNS
GREELEY	S106778326		HWY 392		CO ERNS
GREELEY	S104300765		3009 WEST 49TH STREET		CO ERNS

WELD COUNTY, CO - ORPHAN SUMMARY

City	EDR ID	Site Name	Site Address	Zip	Database(s)
GREELEY	99628796	HWY 85	HWY 85		ERNS
GREELEY	S105125863		HWY 85 NB - 1/2 MILE NORTH OF WELD COUNTY RD. 6		CO ERNS
GREELEY	97071095		HWY 85 AND WELD RD		HMIRS
GREELEY	S104298618		HIGHWAY 85 AND 22ND STREET HIGHWAY 85 AND 22ND ST		CO ERNS
GREELEY	S104303943		HWY 85		CO ERNS
GREELEY	S104302807		HWY 85 / WELD ROAD		CO ERNS
GREELEY	S106611329		83RD. AVE / HWY 34		CO ERNS
GREELEY	S106483066		3200 BLOCK OF 52ND. AVE @ 32ND. ST.-T-BONE DIV.		CO ERNS
GREELEY	S106894753		W. C ST. - NEAR 59TH AVE.		CO ERNS
GREELEY	98578911	CALLER NOTICED STRONG ODOR THAT IRRITATES THE NOSE / PLANT M	CALLER NOTICED STRONG ODOR THAT IRRITATES THE NOSE / PLANT M		ERNS
GREELEY	96478397	COLO DEPT OF HEALTH	COLO DEPT OF HEALTH		ERNS
GREELEY	96478415	CONSTRUCTION WORK IN PROGRESS AT MCKEE HALL	CONSTRUCTION WORK IN PROGRESS AT MCKEE HALL		ERNS
GREELEY	96459986	CONSTRUCTION WORK IN PROGRESS AT MCKEE HALL	CONSTRUCTION WORK IN PROGRESS AT MCKEE HALL		ERNS
GREELEY	S104300362		616 GEORGE STREET		CO ERNS
GREELEY	95111213		GUTTERSON WELL LOCATION		HMIRS
GREELEY	91219376	HOLIDAY VILLAGE-3102 17TH AVE. UNIT 117	HOLIDAY VILLAGE-3102 17TH AVE. UNIT 117		ERNS
GREELEY	91227073	ON HWY 49	ON HWY 49		ERNS
GREELEY	974061101	INTERSECTION OF 10TH AVE AND 6TH STREET	INTERSECTION OF 10TH AVE AND 6TH STREET		ERNS
GREELEY	S105911695		INTERSECTION OF 16TH ST. / HWY 85		CO ERNS
GREELEY	96478227	LANDFILL OPERATED BY WASTE MANAGEMENT LANDFILL LEACHATE	LANDFILL OPERATED BY WASTE MANAGEMENT LANDFILL LEACHATE		ERNS
GREELEY	95100102		LEASE PROVATE PROPERTY		HMIRS
GREELEY	99651133	LOWER POUDE RIVER	LOWER POUDE RIVER		ERNS
GREELEY	95070945		1/2 MILE SW COUNTY RD 42&43		HMIRS
GREELEY	S104301329		1/2 MILE SW COUNTY ROAD 42 / 43		CO ERNS
GREELEY	99628799	MONFORT BEEF INC. HWY 85	MONFORT BEEF INC. HWY 85		ERNS
GREELEY	S104300053		MONFORT PLANT- GREELEY		CO ERNS
GREELEY	S105811807		NE/4-NW1/4-SEC:14,TWN:5N,RNG:67W		CO ERNS
GREELEY	S104298681		NEAR 47TH / 20TH ST.		CO ERNS
GREELEY	S104303802		NEAR BLISS RD (NEAR AIRPORT ON PRIVATE PROPERTY)		CO ERNS
GREELEY	878633	PIPE THAT COMES FROM UNDERGROUND STORAGE TANK, OUTSIDE	PIPE THAT COMES FROM UNDERGROUND STORAGE TANK, OUTSIDE		ERNS
GREELEY	S105125822		POUDRE RIVER APPROXIMATELY 1 MILE EAST OF GREELEY,		CO ERNS
GREELEY	S106894556		POUDRE VALLEY RANCH		CO ERNS
GREELEY	S104303167		5230 POUDE CANYON (POUDRE CANYON @ MILTON SEAMAN		CO ERNS
GREELEY	S105247677		NE QTR OF THE NE SEC, SEC:22, TWN:5N, RNG:65W		CO ERNS
GREELEY	9900014907		ROAD 36 ROAD 53 2/10 WEST-SOUT		HMIRS
GREELEY	S104517441		ROAD 36 ROAD 53 2/10 WEST-SOUT		CO ERNS
GREELEY	98459843	SEMI AND A CAR HAD ACCIDENT / UNKNOWN DETAILS	SEMI AND A CAR HAD ACCIDENT / UNKNOWN DETAILS		ERNS
GREELEY	S106343418		4416 S. SHENANDOAH-HILLENSPARK SUB. DIV.		CO ERNS
GREELEY	90060274		O STREET		HMIRS
GREELEY	93343250	STREET ADDRESS UNKNOWN	STREET ADDRESS UNKNOWN		ERNS
GREELEY	S104300088		16 STREET AMOCO		CO ERNS

WELD COUNTY, CO - ORPHAN SUMMARY

City	EDR ID	Site Name	Site Address	Zip	Database(s)
GREELEY	90172625	AA STREET/TRANSPORTATION DIVISION	AA STREET/TRANSPORTATION DIVISION		ERNS
GREELEY	S105529528		SW/NW, SEC:26,TWN:5N,RNG:66W		CO ERNS
GREELEY	S104299076		1035 THIRD ST.		CO ERNS
GREELEY	S104302287		U-PUMP-IT; 1225 7TH AVENUE		CO ERNS
GREELEY	92478227	WASTE MANAGEMENT - GREELEY LANDFILL	WASTE MANAGEMENT - GREELEY LANDFILL		ERNS
GREELEY	92030441		WATTERS & HOP #13-13 & 14B		HMIRS
GREELEY	S104299667		WCR 49, 6 MI S. KERSEY		CO ERNS
GREELEY	S105529388		WELD COUNTY RD 32 / 37 1/4 MILE		CO ERNS
GREELEY	9999080423		14520 WELD CITY RD #64		HMIRS
HENDERSON	2002056073		COUNTY RD #4, 1/8 MILE EAST OF		HMIRS
HENDERSON	2002600416	1/8 MILE EAST OF I-76	1/8 MILE EAST OF I-76	0	ERNS
HUDSON	S105529433		HWY 52 / WELD COUNTY RD. 41		CO ERNS
HUDSON	S104299088		22400 I-76 ACCESS ROAD		CO ERNS
HUDSON	96478792	APPARENT MIDNIGHT DUMP	APPARENT MIDNIGHT DUMP		ERNS
HUDSON	S104301767		I-76 AT MILE MARKER 31 (HUDSON EXIT)		CO ERNS
HUDSON	S104549615		CTY RD 47 / HW 52		CO ERNS
HUDSON	S104299806		EXIT 34 OFF OF I-76(KERSEY RD-WCR#49EXIT		CO ERNS
HUDSON	94371811	1 MILE S. OF HUDSON - ALONG I-76	1 MILE S. OF HUDSON - ALONG I-76		ERNS
HUDSON	94369368	1/4 MILE N OF 11700 BLOCK OF WELD COUNTY RD. 49 / NEAR BOX E	1/4 MILE N OF 11700 BLOCK OF WELD COUNTY RD. 49 / NEAR BOX E		ERNS
HUDSON	94369309	1/4 MILE N OF 11700 BLOCK OF WELD COUNTY RD. 49 / NEAR BOX E	1/4 MILE N OF 11700 BLOCK OF WELD COUNTY RD. 49 / NEAR BOX E		ERNS
HUDSON	92270150	2 MILES WEST, 4-5 MILES N. OF HUDSON, CO	2 MILES WEST, 4-5 MILES N. OF HUDSON, CO		ERNS
HUDSON	S106028872		I-76 NB		CO ERNS
HUDSON	S104299523		2 MI. W. 4-5 MI N. OF HUDSON		CO ERNS
HUDSON	S104877624	COLORADO INCINERATION SERVICE, INC.	12311 WCR 41		SWF/LF
JOHNSTOWN	S104301231		I25 / JOHNSTON CORNER		CO ERNS
JOHNSTOWN	S106028907		NWNE: SEC:33, TWN:5N, RNG:67W		CO ERNS
JOHNSTOWN	S106121828		NWSW - SEC:20, TWN:5N, RNG:67W		CO ERNS
KEENESBURG	S104303153		500 BLOCK OF MARKET STREET		CO ERNS
KEENESBURG	S105811927		WELD COUNTY RD. 59		CO ERNS
KEENESBURG	93322046	WELD COUNTY RD 51 & RD 20, E 1/4 MILE, THEN NORTH - OIL WELL	WELD COUNTY RD 51 & RD 20, E 1/4 MILE, THEN NORTH - OIL WELL		ERNS
KEENSBURG	S104302555		I-76, 6 MILES EAST OF KEENSBURG		CO ERNS
KERSEY	95090961		1ST AND TRUMBELL STREET		HMIRS
KERSEY	S106611179		COLORADO HWY 34		CO ERNS
KERSEY	91090110		COUNTY ROAD 49		HMIRS
KERSEY	92050718		CTY RD 49 & 52		HMIRS
KERSEY	89103836	3 MILES NORTH AND 6 MILES EAST OF KERSEY	3 MILES NORTH AND 6 MILES EAST OF KERSEY		ERNS
KERSEY	92278294	SEC 16, WELL #2/200 YDS FROM PLATTE RIVER	SEC 16, WELL #2/200 YDS FROM PLATTE RIVER		ERNS
KERSEY	S105737197		SESE-SEC:8,TWN:5N,RNG:64W - JERGUNS B8-10		CO ERNS
KERSEY	S104301092		UNION PACIFIC RAILROAD (MAIN ST / LAYTON ST)		CO ERNS
KERSEY	S105763154	CONQUEST NORTH	WCR 53 AND 46		SWF/LF
KERSEY	S104301308		WELD COUNTY RAOD 53 BTWN WCR 42 / WCR 46; 5 MILE		CO ERNS
LA SALLE	984514162	09/01/1998	09/01/1998		ERNS
LA SALLE	984514161	09/01/1998	09/01/1998		ERNS
LA SALLE	S105529456		207 - 1ST 207 FIRST AVENUE		CO ERNS

WELD COUNTY, CO - ORPHAN SUMMARY

City	EDR ID	Site Name	Site Address	Zip	Database(s)
LA SALLE	91061018		RD 37 BATAVIA		HMIRS
LA SALLE	2002623667	US 85 AND FIRST ST.	US 85 AND FIRST ST.	0	ERNS
LA SALLE	984455030	COLORADO HWY 394 ABOUT AT WELD CN RD 35	COLORADO HWY 394 ABOUT AT WELD CN RD 35		ERNS
LA SALLE	S104303035		COLORADO HWY 394 AT WELD COUNTY ROAD 35		CO ERNS
LA SALLE	91237133	GREELY SUBDIVISION	GREELY SUBDIVISION		ERNS
LA SALLE	S105125897		SW OF SW SEC 8, TWNSH 4 NORTH, RANGE 65 WEST		CO ERNS
LA SALLE	984514160	SOUTHEAST OF NORTHEAST QUARTER OF SEC 15	SOUTHEAST OF NORTHEAST QUARTER OF SEC 15		ERNS
LA SALLE	S104303086		SOUTHEAST OF NORTHEAST 1/4 OF S15 T4N R65W		CO ERNS
LA SALLE	S104302587		PRIMA OIL / GAS LEASE "MOSER #1"		CO ERNS
LA SALLE	872874	LA SALLE RR YRD	LA SALLE RR YRD		ERNS
LA SALLE	S106778483		SENW-SEC:2,TWN:4N,RNG:66W		CO ERNS
LA SALLE	S104299143		TRAIN DEPOT		CO ERNS
LA SALLE	92020277		UPRC 76G 25G SE NW SEC7 4N 65W		HMIRS
LA SALLE	S104303210		WCH 46 WCR 43 1/2 N ON WEST SI		CO ERNS
LA SALLE	S104549667		15020 WELD COUNTY RD 47		CO ERNS
LAFAYETTE	96511479	0500 WELD COUNTRY RD 3 AND HIGHWAY 7	0500 WELD COUNTRY RD 3 AND HIGHWAY 7		ERNS
LASELLE	2000537309	15020 WELD COUNTY RD. 47	15020 WELD COUNTY RD. 47	0	ERNS
LOCHBOUY	S104303070		I-76 AT MP 27.5		CO ERNS
LOCHBOUY	981881	CRANE TRUCK DRIVE LINE BROKE AND RUPTURED FUEL TANK	CRANE TRUCK DRIVE LINE BROKE AND RUPTURED FUEL TANK		ERNS
LONGMONT	S104299153		AT ENTRANCE OF COUNTY LANDFILL/LONGMONT		CO ERNS
LONGMONT	96482622	HISTORICAL AGRICULTURAL USAGE OF PROPERTY.	HISTORICAL AGRICULTURAL USAGE OF PROPERTY.		ERNS
LONGMONT	S106483089		4001 SALAZAR WAY		CO ERNS
LONGMONT	99628900	4045 WELD CNTY RD 22 / VEHICLE MAINTENANCE FACILITY	4045 WELD CNTY RD 22 / VEHICLE MAINTENANCE FACILITY		ERNS
LUCERNE	94394549	HWY 392 & 85 N / APPROX 7-10 MILES W OF LUCERNE	HWY 392 & 85 N / APPROX 7-10 MILES W OF LUCERNE		ERNS
LUCERNE	S105737225		15741 ROUTE 392		CO ERNS
LUCERNE	2002628698	15741 ROUTE 392	15741 ROUTE 392	0	ERNS
LUCERNE	S104303428		33134 HWY 85		CO ERNS
LUCERNE	2000541478	LUCERNE GAS PLANT	LUCERNE GAS PLANT	0	ERNS
LUCERNE	S104792189		31495 WELD COUNTY ROAD 43		CO ERNS
MEAD	S106028915		I-25 NB		CO ERNS
MEAD	S104302872		SOUTHBOUND HWY I-25 NEAR MM 244		CO ERNS
MEAD	97101075		598 3RD ST		HMIRS
MEAD	93382693	301 4TH ST.	301 4TH ST.		ERNS
MEAD	S104302844		598 3RD STREET		CO ERNS
MEAD	98010315		598 3RD STREET		HMIRS
MEADE	8868106	201 3RD ST /LONGMONT COOP AT MEADE	201 3RD ST /LONGMONT COOP AT MEADE		ERNS
MEADE	S104300823		WELD COUNTY ROAD 32		CO ERNS
MILLIKEN	92288992	24506 HIGHWAY 257-GRAVEL PIT 2 RIVERS ROAD, SAND & GRAVEL PI	24506 HIGHWAY 257-GRAVEL PIT 2 RIVERS ROAD, SAND & GRAVEL PI		ERNS
MILLIKEN	2003134857		HWY 60 & RD 23 SOUTH 1/10 EAST		HMIRS
MILLIKEN	S105529673		BETWEEN RACHEL / QUINTIN- ON LILAC ST.		CO ERNS
MILLIKEN	96478846	BRINE & CRUDE - EVAPORATION POND IN FIELD	BRINE & CRUDE - EVAPORATION POND IN FIELD		ERNS
MILLIKEN	93478846	E. OF I-25 AT JOHNSTOWN TO HWY 257 TO MILLIKEN / 10600 WELD	E. OF I-25 AT JOHNSTOWN TO HWY 257 TO MILLIKEN / 10600 WELD		ERNS

WELD COUNTY, CO - ORPHAN SUMMARY

City	EDR ID	Site Name	Site Address	Zip	Database(s)
MILLIKEN	93320754	E. OF I-25 AT JOHNSTOWN TO HWY 257 TO MILLIKEN / 10600 WELD	E. OF I-25 AT JOHNSTOWN TO HWY 257 TO MILLIKEN / 10600 WELD		ERNS
MILLIKEN	8720917	1-3/4 MI S OF MILIKEN CO RD ON RT 21 EAS	1-3/4 MI S OF MILIKEN CO RD ON RT 21 EAS		ERNS
MILLIKEN	92060595		WELD CO RD 23/46 1/2 SOUTH		HMIRS
NEW RAYMER	S104301241		N01 LAUNCH CONTROL FACILITY; NW/SW S26 R58W T8N		CO ERNS
NEW RAYMER	96460708	STORAGE TANK. (NOT SPECIFIED IF ABOVE GROUND OR BELOW GROUND	STORAGE TANK. (NOT SPECIFIED IF ABOVE GROUND OR BELOW GROUND		ERNS
NUNN	96476349	978 HWY 85	978 HWY 85		ERNS
NUNN	S104301702		978 HWY 85		CO ERNS
NUNN	S104303381		54043 WELD COUNTY ROAD 37		CO ERNS
NW/4 SEC 34-T6N-R65W	S104298750		NEAR WELD CO. RD. 43 / 62		CO ERNS
PECKHAM	9900000667		1/2 SOUTHWEST OF ROAD 35 & ROA		HMIRS
PECKHAM	9999020040		1/2 SOUTHWEST OF ROAD 35 & ROA		HMIRS
PECKHAM	S104303895		1/2 SOUTHWEST OF ROAD 35 / ROA		CO ERNS
PIERCE	S105529581		GREELEY SUBDIVISION-COUNTY RD. 88		CO ERNS
PIERCE	878649	1 MILE WEST OF PIERCE, CO. SW QTER OF SEC 21 8N, 66W	1 MILE WEST OF PIERCE, CO. SW QTER OF SEC 21 8N, 66W		ERNS
PIERCE	89117701	PEIRCE BATTERY	PEIRCE BATTERY		ERNS
PIERCE	89117528	PERCE UNIT	PERCE UNIT		ERNS
PLATTEVILLE	S105763150	A-1 ORGANICS COMPOST	HWY. 66, BETWEEN WCR 13 AND 19		SWF/LF
PLATTEVILLE	95021025		HWY 85		HMIRS
PLATTEVILLE	S104299130		HWY 85 JUST NO. OF TOWN		CO ERNS
PLATTEVILLE	S105911709		6/10THS OF A MILE E. OF HWY 85-ON CTY RD. 36		CO ERNS
PLATTEVILLE	94400474	COUNTY RD 32.5 / 2 MILES W OF TOWN	COUNTY RD 32.5 / 2 MILES W OF TOWN		ERNS
PLATTEVILLE	94379530	FARM LOCATED AT 17978 WELD COUNTY RD. 39 / E 1/2, SEC 1, T53	FARM LOCATED AT 17978 WELD COUNTY RD. 39 / E 1/2, SEC 1, T53		ERNS
PLATTEVILLE	90170825	FORT ST. VRAIN PLANT	FORT ST. VRAIN PLANT		ERNS
PLATTEVILLE	90158637	FORT SAINT VRAIN FACILITY 16805 WELD COUNTY RD NR 19 1/2	FORT SAINT VRAIN FACILITY 16805 WELD COUNTY RD NR 19 1/2		ERNS
PLATTEVILLE	91223667	FORT ST. VRAIN, 16805 WELD CNTY RD #19.5	FORT ST. VRAIN, 16805 WELD CNTY RD #19.5		ERNS
PLATTEVILLE	91222358	FORT ST. VRAIN 16805 WELD COUNTY RD NO 19 1/2	FORT ST. VRAIN 16805 WELD COUNTY RD NO 19 1/2		ERNS
PLATTEVILLE	94111322		JUNCTION HWY 66 & WCR 17		HMIRS
PLATTEVILLE	S104300767		JUNCTION HWY 66 / WELD COUNTY ROAD 17		CO ERNS
PLATTEVILLE	S104792266		LIZ SEKICH NUMBER 6 OFF WELD CTY RD 34 / 15		CO ERNS
PLATTEVILLE	S101715258	HIGHWAY 66 COMPOSTING	1/2 M N OF HWY 66, 100FT. WEST OF WCR 17		SWF/LF
PLATTEVILLE	91236090	85 HWY NORTH	85 HWY NORTH		ERNS
PLATTEVILLE	90165363	WEST OF PLATTEVILLE	WEST OF PLATTEVILLE		ERNS
PLATTEVILLE	2004716200	OFF OF COUNTY RD 38	OFF OF COUNTY RD 38		ERNS
PLATTEVILLE	S105125835		SEC: 10 TWNSHP: 3 NORTH RANGE:67 WEST		CO ERNS
PLATTEVILLE	S106343408		SWSW-SEC:33,TWN:4N,RNG:67W-KOESTER 13,14,23-33		CO ERNS
PLATTEVILLE	S105763158	PATINA	WCR 28 AND 41		SWF/LF
PLATTEVILLE	S105763159	KERR MCGEE	WCR 32 AND 37		SWF/LF
PLATTEVILLE	90164425	16805 WELD COUNTY RD 19 1/2	16805 WELD COUNTY RD 19 1/2		ERNS
PLATTEVILLE	94041247		WELD COUNTY RDS		HMIRS
PLATTEVILLE	91224263	16805 WELD COUNTY ROAD NO. 19.5	16805 WELD COUNTY ROAD NO. 19.5		ERNS
PLATTEVILLE	2000547465	WELL SITE: LIZ SEKICH NUMBER 6	WELL SITE: LIZ SEKICH NUMBER 6	0	ERNS

WELD COUNTY, CO - ORPHAN SUMMARY

City	EDR ID	Site Name	Site Address	Zip	Database(s)
PLATTVILLE	89117489	N. SIDE OF RD/5-8 MI E. OF PORT & US 85	N. SIDE OF RD/5-8 MI E. OF PORT & US 85		ERNS
PROSPECT VALLEY	S104298738		2.5 MI. S. OF PROSPECT VALLEY, HWY 79		CO ERNS
ROGGEN	93302415	E. OF TOWN 2.5-3 MILES, ON ACCESS RD. PAST COUNTY RD. 386, 1	E. OF TOWN 2.5-3 MILES, ON ACCESS RD. PAST COUNTY RD. 386, 1		ERNS
ROGGEN	2000091140		WELD COUNTY RD 73 & ROAD 8 1/2		HMIRS
ROGGEN	89117509	WELD CNTY RD #386	WELD CNTY RD #386		ERNS
ROGGEN	S104889324		WELD COUNTY RD 73 / RD 8 1/2		CO ERNS
S15 T1N R67W	S104299507		FREDERICK BOOSTER STATION		CO ERNS
S20, T3N, R66W	S104299514		1/2 MI E. OF PLATTEVILLE		CO ERNS
SEVERANCE	2003643276	NORTH 1 1/2 MILE ON WEST SIDE	NORTH 1 1/2 MILE ON WEST SIDE		ERNS
SEVERANCE	S104303796		SEWAGE TREATMENT PLANT		CO ERNS
SEVERANCE	99650787	SEWAGE TREATMENT PLANT GRAYCON COMPANY	SEWAGE TREATMENT PLANT GRAYCON COMPANY		ERNS
SEVERANCE	S105811940		WELD COUNTY RD. 23, PAST WELD COUNTY RD. 78		CO ERNS
SEVERN	S104303599		COUNTY RD 74 / 21; 6 MILES NORTH OF 74 ON W SID		CO ERNS
SEVREM	99651131	COUNTY RD 21, 0.6 MILES NORTH OF CR 74 ON THE WEST SIDE	COUNTY RD 21, 0.6 MILES NORTH OF CR 74 ON THE WEST SIDE		ERNS
STRASBURG	2002618687	3600 STRASBURG MILE RD	3600 STRASBURG MILE RD	0	ERNS
UNINCORPORATED	S104299563		W I-25 / HWY 52, T2N R68W S29 NE1/4		CO ERNS
WATTENBURG	93332534	HWY 85 N, PAST BRIGHTON RD 6, GO LEFT HEADING W, 1ST GATE E	HWY 85 N, PAST BRIGHTON RD 6, GO LEFT HEADING W, 1ST GATE E		ERNS
WATTENBURG	S104299890		OFF OF ROAD 6		CO ERNS
WATTENBURG	S106611352		SWNE-SEC:8,TWN:3N,RNG:67W		CO ERNS
WELD	95110583		US 85 MILEMARKER 309		HMIRS
WELD COUNTY	S100796639	LONGMONT SWDF,CITY OF	1998 W #119		HISTORICAL LANDFILL
WELD COUNTY	S106611110		I-25 / CO 119 (MM241)		CO ERNS
WELD COUNTY	S104302758		I-76 / MP 58		CO ERNS
WELD COUNTY	96478873	02/09/1996	02/09/1996		ERNS
WELD COUNTY	S104517424		SW 1/4 S3 T1N R67W		CO ERNS
WELD COUNTY	S104299511		SW 1/4 S21, T2N, R66W		CO ERNS
WELD COUNTY	94382683	SW 1/4, SEC 35, T2N, R68W	SW 1/4, SEC 35, T2N, R68W		ERNS
WELD COUNTY	S104301500		I-25 126 FEET NORTH OF MP 239		CO ERNS
WELD COUNTY	S106611205		HWY 14		CO ERNS
WELD COUNTY	S105053691		INTERSTATE 25 (NB)		CO ERNS
WELD COUNTY	8715498	1 3/4MI.S.OF GREEKY-LOVELAND HWY 34	1 3/4MI.S.OF GREEKY-LOVELAND HWY 34		ERNS
WELD COUNTY	S106611107		HWY 34 / WELD COUNTY RD 95; 1 MILE WEST OF WELD/		CO ERNS
WELD COUNTY	S104300648		HWY 392 / 85 N/ APPROX 7-10 MI W LUCERNE		CO ERNS
WELD COUNTY	S104301833		S21 3N 67W; INTERSECTION OF STATE HWY 66 / WELD		CO ERNS
WELD COUNTY	96482938	HWY 52 AND WELD CNTY RD 23-1/4 MILE SOUTH OF INTERSECTION	HWY 52 AND WELD CNTY RD 23-1/4 MILE SOUTH OF INTERSECTION		ERNS
WELD COUNTY	S104299171		HWY 52 / CTY. RD. 19, MILEMKR. 16		CO ERNS
WELD COUNTY	S104299566		HWY 52 / WCR 7		CO ERNS
WELD COUNTY	S104302151		HWY 52 / WELD COUNTY ROAD 23- 1/4 MILE SOUTH OF IN		CO ERNS
WELD COUNTY	S104302753		3760 HWY 52		CO ERNS
WELD COUNTY	S104301593		HWY 52; COUNTY ROAD 11 SOUTH 3/4 MILE		CO ERNS
WELD COUNTY	2002623055	HWY 85	HWY 85	0	ERNS
WELD COUNTY	S104303358		I-76 @ MP 28		CO ERNS
WELD COUNTY	89117623	ADJACENT TO GREELY/LOVELAND IRRIGATION C	ADJACENT TO GREELY/LOVELAND IRRIGATION C		ERNS

WELD COUNTY, CO - ORPHAN SUMMARY

City	EDR ID	Site Name	Site Address	Zip	Database(s)
WELD COUNTY	S104889362		I-25 AND MEAD EXIT		CO ERNS
WELD COUNTY	S104303779		APPOX 4 MILES N OF HWY 52/LESS THAN .5 MI N OF I-2		CO ERNS
WELD COUNTY	S104299976		APPROX 1 1/2 M S OF CTY RD 5 / 6		CO ERNS
WELD COUNTY	S104300715		ARROWHEAD SUBDIVISION; WELL #UPV27-1862H6		CO ERNS
WELD COUNTY	S104302040		I-25 AT MEAD EXIT #245		CO ERNS
WELD COUNTY	8868158	BATMAN INJECTION WELL/LEASED ON PRIVATE	BATMAN INJECTION WELL/LEASED ON PRIVATE		ERNS
WELD COUNTY	89117458	BERNARD E. TEETS; BLEASE	BERNARD E. TEETS; BLEASE		ERNS
WELD COUNTY	2002612312	BETWEEN RACHEL COURT & QUINTINE	BETWEEN RACHEL COURT & QUINTINE	0	ERNS
WELD COUNTY	S104299515		BIG DRY CREEK 3286 WCR 23		CO ERNS
WELD COUNTY	91234432	BRANNING LEASE/NE, NE, SEC 25, T7N, R68W	BRANNING LEASE/NE, NE, SEC 25, T7N, R68W		ERNS
WELD COUNTY	S104301274		CLIFFORD HALLER @ SPINDLE FIELD; S11 T1N R67W		CO ERNS
WELD COUNTY	96477681	CNTY RD. 79 & 80	CNTY RD. 79 & 80		ERNS
WELD COUNTY	S106778335		COLORADO 119		CO ERNS
WELD COUNTY	S106778317		COLORADO 25		CO ERNS
WELD COUNTY	S104301408		COLORADO 392 AT WELD COUNTY ROAD 35		CO ERNS
WELD COUNTY	S104301407		COLORADO 76 WESTBOUND .1 MILE EAST OF MP 31		CO ERNS
WELD COUNTY	S104301864		COLORADO 25 1 N COLORADO 56		CO ERNS
WELD COUNTY	S104301691		CONQUEST 2-28 TREATING FACILITY, 5 MILES WEST		CO ERNS
WELD COUNTY	S104303552		CORNER OF I-25 / HWY 119		CO ERNS
WELD COUNTY	S104792193		COUNTY RD 7, 1/2 MILE N OF COUNTY RD 14 1/2		CO ERNS
WELD COUNTY	S104299050		COUNTY RD 76; SE/4 SEC. 26-T7N-R66W		CO ERNS
WELD COUNTY	S104302407		COUNTY ROAD 3 1/4 SW OFF HWY 52		CO ERNS
WELD COUNTY	S100796640	HORST SWDS (AKA ERIE SWDS)	2240WELD CTY #5		HISTORICAL LANDFILL
WELD COUNTY	S104300358		DEL CAMINO TRUCK WASH/I25 EXIT 240		CO ERNS
WELD COUNTY	89117433	2 MI E. OF I-25 EXIT 235 ON COUNTY RD 15	2 MI E. OF I-25 EXIT 235 ON COUNTY RD 15		ERNS
WELD COUNTY	8875004	1 MI E. OF HWY 85 ON COLO. CORD/1200FT N	1 MI E. OF HWY 85 ON COLO. CORD/1200FT N		ERNS
WELD COUNTY	S104792192		I-76, EAST OFF RAMP, EXIT 60		CO ERNS
WELD COUNTY	S104300928		EMERY 31-13 #1; S13 T1N R68W		CO ERNS
WELD COUNTY	S104300418		FLOYD SHAW UNIT #1; SW OF SW S1,T2N,R67W		CO ERNS
WELD COUNTY	90150733	FRED HUETT #2 WELL NORTHWEST OF THE NORTHEAST QUADRANT, SECT	FRED HUETT #2 WELL NORTHWEST OF THE NORTHEAST QUADRANT, SECT		ERNS
WELD COUNTY	93478873	FROM HWY 85, GO EAST ON HWY 52, S ON COLO RD 35	FROM HWY 85, GO EAST ON HWY 52, S ON COLO RD 35		ERNS
WELD COUNTY	93333368	FROM HWY 85, GO EAST ON HWY 52, S ON COLO RD 35	FROM HWY 85, GO EAST ON HWY 52, S ON COLO RD 35		ERNS
WELD COUNTY	90171862	I-25 FRONTAGE RD & COUNTY LINE ROAD	I-25 FRONTAGE RD & COUNTY LINE ROAD		ERNS
WELD COUNTY	S104301220		GUNNISON LEASE; S9 3N 64W; GARY RANCH		CO ERNS
WELD COUNTY	S104301762		HSR KNOW 13-3; SW 1/4 SW 1/4 S3 R67W T5N		CO ERNS
WELD COUNTY	S104299249		US HWY 85, WCR 6 SW CORNER		CO ERNS
WELD COUNTY	S106611141		I-25		CO ERNS
WELD COUNTY	S106611183		I-25		CO ERNS
WELD COUNTY	S106611276		I-76		CO ERNS
WELD COUNTY	8874943	1MI E. IF HWY 85 IN COLO CORD. 1200 FT N	1MI E. IF HWY 85 IN COLO CORD. 1200 FT N		ERNS
WELD COUNTY	8861747	INTERSECTION RD 36 & 55 WELD CNTY RDS	INTERSECTION RD 36 & 55 WELD CNTY RDS		ERNS
WELD COUNTY	S106343373		INTERSECTION OF WELD COUNTY RD 25 / 20		CO ERNS
WELD COUNTY	96478114	INTERSECTION ON W-11 & N-16 (SEE SURVEY)	INTERSECTION ON W-11 & N-16 (SEE SURVEY)		ERNS
WELD COUNTY	90478114	INTERSECTION ON W-11 & N-16 (SEE SURVEY)	INTERSECTION ON W-11 & N-16 (SEE SURVEY)		ERNS

WELD COUNTY, CO - ORPHAN SUMMARY

City	EDR ID	Site Name	Site Address	Zip	Database(s)
WELD COUNTY	S104302654		JOHNSON'S CORNER		CO ERNS
WELD COUNTY	S104299077		.2 MI N. OF CTY. RD. 30 ON CTY. RD. 49		CO ERNS
WELD COUNTY	89150025	1/4 MILE E OF CNTY 21 ON HWY 392	1/4 MILE E OF CNTY 21 ON HWY 392		ERNS
WELD COUNTY	S104303504		1/2 MILE WEST OF WELD COUNTY ROAD 6 / 61		CO ERNS
WELD COUNTY	S104300251		1/4 MILE NORTH OF 11760 WELD COUNTY ROAD		CO ERNS
WELD COUNTY	S104301545		1/4 MILE FROM ROAD 39 / 1/2 MILE SOUTH OF COLORA		CO ERNS
WELD COUNTY	S104301238		1 MILE SOUTH OF COLORADO/WYOMING STATE LINE ON HWY		CO ERNS
WELD COUNTY	S104302899		MILEMARKER 94.80		CO ERNS
WELD COUNTY	S104301756		MILEPOST 501		CO ERNS
WELD COUNTY	S104299773		8-9 MILES EAST OF I25 ON HWY 257		CO ERNS
WELD COUNTY	S104299159		MOODY #1; SW SW SEC. 29-T5N-R65W		CO ERNS
WELD COUNTY	89117627	1/4 MI N. OF HWY 7 ONE. E. CNTY LINE RD	1/4 MI N. OF HWY 7 ONE. E. CNTY LINE RD		ERNS
WELD COUNTY	S104298907		NW NE 23 T1N R67W		CO ERNS
WELD COUNTY	S104303839		NW NE S17 T9N R64W "UPRC BAUR 17-1"		CO ERNS
WELD COUNTY	S104300528		NW NE S23 T6N R64W		CO ERNS
WELD COUNTY	S104302376		NE NE S10 T1N R68W; WEST OF I-25; 1/2 MILE OFF WELD		CO ERNS
WELD COUNTY	S104302215		NE NE S13 T1N R68W		CO ERNS
WELD COUNTY	S104299106		NE/4 NE/4 SEC 25-T1N-R68W		CO ERNS
WELD COUNTY	S106028863		NENE-SEC:28,TWN:1N,RNG:67W-YOXALL #10 WELL		CO ERNS
WELD COUNTY	S106894746		NENE-SEC:30,TWN:2N,RNG:68W		CO ERNS
WELD COUNTY	S106894658		NENW - SEC:34,TWN:2N,RNG:65W		CO ERNS
WELD COUNTY	S106343361		NESW-SEC:18,TWN:2N,RNG:65W		CO ERNS
WELD COUNTY	S106778359		NESW-SEC:3,TWN:2N,RNG:65W		CO ERNS
WELD COUNTY	94413296	NORGEN WELL / NE 1/4, SE 1/4, SEC 14, T.3N, R.67W	NORGEN WELL / NE 1/4, SE 1/4, SEC 14, T.3N, R.67W		ERNS
WELD COUNTY	S104298696		I-25 NORTHBOUND, MKR. 237		CO ERNS
WELD COUNTY	S104300690		3 MI NW OF FT LUPTON; S26 T2N R67W		CO ERNS
WELD COUNTY	S104300387		SE NW S9 3N 67W - "PSC 12-9"		CO ERNS
WELD COUNTY	S104299061		NW/4 NW/4 SEC.19-T4N-R65W		CO ERNS
WELD COUNTY	S106894747		NWNW-SEC:13,TWN:2N,RNG:66W		CO ERNS
WELD COUNTY	S106343363		NWSW-SEC:35,TWN:3N,RNG:66W		CO ERNS
WELD COUNTY	S106343352		NWSW-SEC:8, TWN:3N, RNG:61W-F QUARTER CIRCLE #1		CO ERNS
WELD COUNTY	99643935	3MI SOUTHWEST OF FT LUPTON/ NORTHWEST QRT OF NORTHEAST QRTR	3MI SOUTHWEST OF FT LUPTON/ NORTHWEST QRTR OF NORTHEAST QRTR		ERNS
WELD COUNTY	8720860	SO OF HIWAY 56 NEAR BAXTER	SO OF HIWAY 56 NEAR BAXTER		ERNS
WELD COUNTY	S104299518		N. OF WCR 70 ON WCR 43		CO ERNS
WELD COUNTY	S104303724		3MI SOUTHWEST OF FT LUPTON, NW 1/4 NW1/4 S23 R67W		CO ERNS
WELD COUNTY	S104300395		SW OF NE S23 T2N R65W		CO ERNS
WELD COUNTY	S104792268		OFF HWY 392 / CTY RD 59; SW OF NE OF S23 T6N R64		CO ERNS
WELD COUNTY	2000547907	OFF HWY 392 AND	OFF HWY 392 AND	0	ERNS
WELD COUNTY	89117457	PEETS, B;	PEETS, B;		ERNS
WELD COUNTY	S104302233		PELTIER GAS UNIT #1; WALSENBURG FIELD; T1N, R67W N		CO ERNS
WELD COUNTY	S105247693		NE Q OF NE Q SEC36 T2N R67W		CO ERNS
WELD COUNTY	S106611304		NE QUARTER OF SW SEC. 11, TOWNSHIP 3N RANGE 66W		CO ERNS
WELD COUNTY	S104301752		#1 REEBES 41-15; NE NE S15 T4N R65W		CO ERNS
WELD COUNTY	S104303466		ROAD 2 / ROAD 17; 1/2 N 1/8 E		CO ERNS
WELD COUNTY	S104300055		RUPERT #1, S9-465		CO ERNS

WELD COUNTY, CO - ORPHAN SUMMARY

City	EDR ID	Site Name	Site Address	Zip	Database(s)
WELD COUNTY	S104299508		NW1/4 S7 T4N R65W		CO ERNS
WELD COUNTY	S104298610		I-25 SB, 2 MILES FROM WY BORDER		CO ERNS
WELD COUNTY	S105437778	BROOMFIELD COMPOSTING FACILITY	5 MI SE OF LASALLE		SWF/LF
WELD COUNTY	S104299067		NE/4 SE/4 SEC 30-T2N-R67W		CO ERNS
WELD COUNTY	S104549602		SEC 16, NE RANGE 66 WEST TS 2N; 4 MILES N. OF FT L		CO ERNS
WELD COUNTY	S104299161		SEC 29-T12N-R56W		CO ERNS
WELD COUNTY	S104299150		SE/4 SEC 29 / NW/4 SEC 33-T1N-R67W		CO ERNS
WELD COUNTY	S106778354		SEC:10,TWN:3N,RNG:66W		CO ERNS
WELD COUNTY	89120512	SECTION 14, TOWNSHIP 1 NORTH, RANGE 67 WEST SPINDLE CONSOLID	SECTION 14, TOWNSHIP 1 NORTH, RANGE 67 WEST SPINDLE CONSOLID		ERNS
WELD COUNTY	S104299598		NORTH SIDE OF HWY 34, QTR MILE E OF I25		CO ERNS
WELD COUNTY	S104301095		WEST SIDE WELD COUNTY ROAD 13 BETWEEN WCR 8 / WC		CO ERNS
WELD COUNTY	S104299522		SNEIDER LEASE #UPRC 13-11E / 13-12E		CO ERNS
WELD COUNTY	96485072	SOME OIL MAY HAVE GOTTEN INTO DRY IRRIGATION DITCHES WHICH C	SOME OIL MAY HAVE GOTTEN INTO DRY IRRIGATION DITCHES WHICH C		ERNS
WELD COUNTY	S104302129		I-25 SOUTHBOUND OFF RAMP AT CO 119		CO ERNS
WELD COUNTY	S104299509		SW SW S13 T5N R65W		CO ERNS
WELD COUNTY	S104299136		NE/4 SW/4 SEC 28-T2N-R68W; SPINDLE FIELD		CO ERNS
WELD COUNTY	S104298986		NE/4 SW/4 SEC. 4-T1N-R68W		CO ERNS
WELD COUNTY	S104298860		SW/4 SW/4 SEC. 19-T2N-R67W		CO ERNS
WELD COUNTY	S104299739		SWINNEY #2 WELL SW NW S15 T4N R65W		CO ERNS
WELD COUNTY	S106894584		SWNW-SEC:18,TWN:2N,RNG:65W		CO ERNS
WELD COUNTY	S106894651		SWSW-SEC:27,TWN:2N,RNG:68W		CO ERNS
WELD COUNTY	S104300951		S14 T1N R68W		CO ERNS
WELD COUNTY	S104301210		S29 T3N R65W		CO ERNS
WELD COUNTY	S104301076		S18 T7N R66W		CO ERNS
WELD COUNTY	96478860	TANK PIPING- FEEDER LINE (BURIED) TO STORAGE TANK FEEDER LIN	TANK PIPING- FEEDER LINE (BURIED) TO STORAGE TANK FEEDER LIN		ERNS
WELD COUNTY	S104301640		THE SWINK; SE 1/4 S21 T1N R68W		CO ERNS
WELD COUNTY	S104300836		UPRR 22J#2 S23 T3N R66W NW NW		CO ERNS
WELD COUNTY	S104792195		WCR 4 1/2 MILE EAST OF WCR 15		CO ERNS
WELD COUNTY	S106121719		WCR 18 - .1 MILE EAST OF WCR 63		CO ERNS
WELD COUNTY	S100796698	COLO INCINERATION SERVICE INC	12311 WCR 41		HISTORICAL LANDFILL
WELD COUNTY	S104299812		WCR 24, BETWEEN WCR 17 / 19		CO ERNS
WELD COUNTY	S104299520		WCR 47, SOUTH OF COLORADO 14		CO ERNS
WELD COUNTY	S104299519		WCR 72 / WCR 43-INTERSECTION		CO ERNS
WELD COUNTY	S104299517		WCR 74, W. OF CORNISH		CO ERNS
WELD COUNTY	S104299513		WCR 21 / WCR 14.5-INTERSECTION		CO ERNS
WELD COUNTY	S104299510		WCR 29 BETWEEN WCR 38 / WCR 40		CO ERNS
WELD COUNTY	S104300814		WCR 28 / HWY 85		CO ERNS
WELD COUNTY	S104302886		2994 WCR #7, 2957 WCR #7, / 16234 WCR #47		CO ERNS
WELD COUNTY	S106028832		WELD COUNTY RD 51 / COLORADO HWY 52		CO ERNS
WELD COUNTY	S100796636	WELD COUNTY WASTE DISPOSAL	5019 WELD CR 35		HISTORICAL LANDFILL
WELD COUNTY	S106611278		WELD COUNTY RD. 57 / WELD COUNTY RD. 18		CO ERNS
WELD COUNTY	S106482970		WELD COUNTY RD 19 - 1 MILE S. OF COLORADO 52		CO ERNS
WELD COUNTY	S100796637	NOTHERN COLO. BRINE	10600 WELD #54		HISTORICAL LANDFILL
WELD COUNTY	S100796634	LIDLAW NORTH	1441 WELD RD 6		HISTORICAL LANDFILL

WELD COUNTY, CO - ORPHAN SUMMARY

City	EDR ID	Site Name	Site Address	Zip	Database(s)
WELD COUNTY	S106121721		WELD CR 36 -1/2MILE E. OF HWY 85		CO ERNS
WELD COUNTY	92280310	WELD COUNTY RD. 37	WELD COUNTY RD. 37		ERNS
WELD COUNTY	91226578	WELD COUNTY RD 35	WELD COUNTY RD 35		ERNS
WELD COUNTY	S105529587		WELD CR #37 AND WELD CR #10		CO ERNS
WELD COUNTY	S105529465		18300 E. WELD COUNTY RD. 4		CO ERNS
WELD COUNTY	S104298934		WELD COUNTY		CO ERNS
WELD COUNTY	S104299900		WELD COUNTY RD 35		CO ERNS
WELD COUNTY	S104299243		WELD COUNTY ROAD 51 / RD 20		CO ERNS
WELD COUNTY	S104301295		WELD COUNTY ROAD 36 / 46; NORTH 3/4 MILES FROM I		CO ERNS
WELD COUNTY	S104301221		1425 WELD COUNTY ROAD 32		CO ERNS
WELD COUNTY	S104302012		WELD COUNTY ROAD 49 .3 N WELD COUNTY ROAD 34 1/2		CO ERNS
WELD COUNTY	S104301918		WELD COUNTY ROAD 45 3/10 MILE N. OF CO 392		CO ERNS
WELD COUNTY	S104302929		6069 WELD COUNTY ROAD #5 / HWY 52		CO ERNS
WELD COUNTY	S105737399		WELLSITE PEPPLER 3-36, SW 1/4 OF NW 1/4 OF SECTION		CO ERNS
WELD COUNTY	8720989	WHEAT FIELD IN DY LANDS	WHEAT FIELD IN DY LANDS		ERNS
WELD COUNTY	S104301743		200 YDS NORTH OF MM 54 ON CO HWY 52		CO ERNS
WELD COUNTY	8864700	YOXALL FARMS #8 NW 1/4 OF NE 1/4, SEC 28, TWN 1N, RAN 67W	YOXALL FARMS #8 NW 1/4 OF NE 1/4, SEC 28, TWN 1N, RAN 67W		ERNS
WIGGINS	96500465	200 YARDS NORTH OF MILE MARKER 54 ON COLORADO HIGHWAY 52, WE	200 YARDS NORTH OF MILE MARKER 54 ON COLORADO HIGHWAY 52, WE		ERNS
WINDSOR	2003636731	13180 HWY 392	13180 HWY 392		ERNS
WINDSOR	94060620		HWY 392		HMIRS
WINDSOR	91208421	RTE 66 BLDG C 60 TANK FARM	RTE 66 BLDG C 60 TANK FARM		ERNS
WINDSOR	96501941	HSR KNOX 13-3 SW QRT OF THE SW QRT	HSR KNOX 13-3 SW QRT OF THE SW QRT		ERNS
WINDSOR	91224784	401 MAIN STREET CONOCO GAS STATION	401 MAIN STREET CONOCO GAS STATION		ERNS
WINDSOR	90169562	CO. RD. 66	CO. RD. 66		ERNS

LARIMER COUNTY, CO - ORPHAN SUMMARY

City	EDR ID	Site Name	Site Address	Zip	Database(s)
BELLVIEW	96478126	US 287 AND COUNTY ROAD 54E	US 287 AND COUNTY ROAD 54E		ERNS
BELLVIEW	90478126	US 287 AND COUNTY ROAD 54E	US 287 AND COUNTY ROAD 54E		ERNS
BELLVIEW	S104301965		POUDRE CANYON; ROUTE 14		CO ERNS
BELLVUE	S104298792		5821 WEST COUNTY RD 54E		CO ERNS
BERTHOUD	S104300091		MP 53.4 NEAR HIGHLAND STATION		CO ERNS
BERTHOUD	89117530	LON RESERVIOR	LON RESERVIOR		ERNS
BERTHOUD	S105811879		I-25 NB		CO ERNS
BERTHOUD	91206787	SOUTH OF COUNTY RD 10 BETWEEN RDS 19 AND 21	SOUTH OF COUNTY RD 10 BETWEEN RDS 19 AND 21		ERNS
BERTHOUD	S106554148	BERTHOUD TRANSFER STATION	20400 WCR 1	0	SWF/LF
BOULDER	88477589	M.P. 82.75 & 83	M.P. 82.75 & 83		ERNS
BOULDER	96477589	M.P. 82.75 & 83	M.P. 82.75 & 83		ERNS
BOULDER	8852254	MILE POST 82.75-83.0 NEAR BOULGER	MILE POST 82.75-83.0 NEAR BOULGER		ERNS
DENVER	97411290	UNK / MATERIAL WAS ON BOARD THE TRAIN	UNK / MATERIAL WAS ON BOARD THE TRAIN		ERNS
ESTES PARK	S105911582		109 / 111 W. ELKHORN		CO ERNS
ESTES PARK	984363091	HIGHWAY 34 OR TRAIL RIDGE ROAD	HIGHWAY 34 OR TRAIL RIDGE ROAD		ERNS
ESTES PARK	S106611079		HWY 34		CO ERNS
ESTES PARK	S104302966		HIGHWAY 34 OR TRAIL RIDGE ROAD		CO ERNS
ESTES PARK	2000531199	HWY 34	HWY 34	0	ERNS
ESTES PARK	S106028878		BLACK CANYON LIFT STATION		CO ERNS
ESTES PARK	S106028879		COLORADO HWY 34-4 MILES EAST OF ESTES PARK		CO ERNS
ESTES PARK	S104298844		ELK HORN ST. ACROSS FROM CITY BLDG.		CO ERNS
ESTES PARK	S104302989		ESTES PARK LAKE		CO ERNS
ESTES PARK	91221008	ESTES PARK	ESTES PARK		ERNS
ESTES PARK	S104303674		1901 FISH CREEK ROAD; ABOVE LAKE ESTES ON FISH CREEK		CO ERNS
ESTES PARK	S106894676		FISH CREEK DR. / MORAINA AVE.		CO ERNS
ESTES PARK	99653767	FISH CREEK 2.5 MILES UPSTREAM FROM LAKE ESTES	FISH CREEK 2.5 MILES UPSTREAM FROM LAKE ESTES		ERNS
ESTES PARK	S106343362		INTERSECTION OF WOODSTOCK DR. / HWY 7		CO ERNS
ESTES PARK	S105053694		MARY LAKE SUB-STATION		CO ERNS
ESTES PARK	S104303793		MARY'S LAKE POWER PLANT / RESERVOIR		CO ERNS
ESTES PARK	99649172	MARY'S LAKE POWER PLANT AND RESERVOIR / THERE IS NO PHYSICAL	MARY'S LAKE POWER PLANT AND RESERVOIR / THERE IS NO PHYSICAL		ERNS
ESTES PARK	94401600	MARY'S LAKE	MARY'S LAKE		ERNS
ESTES PARK	96502218	PASSENGER CAR FUEL TANK VISITOR'S VEHICLE HAD AN ACCIDENT	PASSENGER CAR FUEL TANK VISITOR'S VEHICLE HAD AN ACCIDENT		ERNS
ESTES PARK	S104299942		RICKER CASTING STUDIOS		CO ERNS
ESTES PARK	984363090	SNOWPLOW SNOWPLOW WAS INVOLVED IN AN ACCIDENT WITH AN UNKNOW	SNOWPLOW SNOWPLOW WAS INVOLVED IN AN ACCIDENT WITH AN UNKNOW		ERNS
ESTES PARK	96499697	VISITOR'S VEHICLE HAD AN ACCIDENT	VISITOR'S VEHICLE HAD AN ACCIDENT		ERNS
ESTES PARK	S106483000		130 W. WONDERVIEW		CO ERNS
FORT COLLINS	S104302228		I-25 / HWY 14		CO ERNS
FORT COLLINS	S104301260		I-25 / HARMONY ROAD		CO ERNS

LARIMER COUNTY, CO - ORPHAN SUMMARY

City	EDR ID	Site Name	Site Address	Zip	Database(s)
FORT COLLINS	93332472	1309 N. 287	1309 N. 287		ERNS
FORT COLLINS	2003127999		AT 3801 CANAL DRIVE		HMIRS
FORT COLLINS	8868155	RD. 52 1 MILE EAST OF PLANT	RD. 52 1 MILE EAST OF PLANT		ERNS
FORT COLLINS	S104299737		ANHAUSER BUSCH - FERMENTING CELLAR		CO ERNS
FORT COLLINS	2003125831		I25 AT MM 264		HMIRS
FORT COLLINS	8861763	BEHIND BLDG, 5 X 55 GAL DRUMS +	BEHIND BLDG, 5 X 55 GAL DRUMS +		ERNS
FORT COLLINS	S104302999		BEHIND 1705 HEATHERIDGE RD IN IRRIGATION DITCH		CO ERNS
FORT COLLINS	S106483114		3000 BLOCK OF EAST STONEHAVEN		CO ERNS
FORT COLLINS	S104302344		3800 BLOCK OF PLATTE DRIVE		CO ERNS
FORT COLLINS	8868075	BOOK UNLIMITED	BOOK UNLIMITED		ERNS
FORT COLLINS	S104299409		PO BOX 20000		CO ERNS
FORT COLLINS	96477566	IT BROKE DUMPING	IT BROKE DUMPING		ERNS
FORT COLLINS	2000020912		903 BUCKINGHAM UNIT B		HMIRS
FORT COLLINS	2000110547		903 BUCKINGHAM UNIT B		HMIRS
FORT COLLINS	2000020911		903 BUCKINGHAM UNIT B		HMIRS
FORT COLLINS	9900010780		903 BUCKINGHAM T SUITE B		HMIRS
FORT COLLINS	200151		903 B BUCKINGHAM		HMIRS
FORT COLLINS	2000080227		903 BUCKINGHAM UNIT B		HMIRS
FORT COLLINS	2000081259		903 BUCKINGHAM UNIT B		HMIRS
FORT COLLINS	2000081252		903 BUCKINGHAM UNIT B		HMIRS
FORT COLLINS	2001010764		903 B BUCKINGHAM		HMIRS
FORT COLLINS	2002080856		903 BUCKINGHAM ST UNIT B		HMIRS
FORT COLLINS	2002079753		903 BUCKINGHAM ST UNIT B		HMIRS
FORT COLLINS	2002079752		903 BUCKINGHAM UNIT B		HMIRS
FORT COLLINS	2002022730		903 BUCKINGHAM UNIT B		HMIRS
FORT COLLINS	9999081686		903 BUCKINGHAM T SUITE B		HMIRS
FORT COLLINS	20016500		903 BUCKINHAM UNIT B		HMIRS
FORT COLLINS	S104792261		903 BUCKINHAM ST UNIT B		CO ERNS
FORT COLLINS	S105737128		CACHE LA POUFRE RIVER		CO ERNS
FORT COLLINS	96457945	CALLER ALLEGED THAT COMPANY BRINGS BACK CONTAINERS/DRUMS TO	CALLER ALLEGED THAT COMPANY BRINGS BACK CONTAINERS/DRUMS TO		ERNS
FORT COLLINS	984322671	CHRISMAN AIR FIELD CSU FOOTHILLS CAMPUS	CHRISMAN AIR FIELD CSU FOOTHILLS CAMPUS		ERNS
FORT COLLINS	S104517425		ON CO 287 @ COUNTY ROAD 21C		CO ERNS
FORT COLLINS	98576001	2103 SOUTH COLLEGE / FENCED IN AREA BEHIND SHOPS / RENTAL CI	2103 SOUTH COLLEGE / FENCED IN AREA BEHIND SHOPS / RENTAL CI		ERNS
FORT COLLINS	8874985	FT. COLLINS-WASTE WATER DIV	FT. COLLINS-WASTE WATER DIV		ERNS
FORT COLLINS	92070004		2799 E COUNTRY RD 82		HMIRS
FORT COLLINS	S104303570		4526 E. COUNTY ROAD 54 ON N. SIDE		CO ERNS
FORT COLLINS	S104300306		2316 NORTH COUNTY ROAD NO.9		CO ERNS
FORT COLLINS	99651116	4526 E COUNTY RD 54, NORTH SIDE	4526 E COUNTY RD 54, NORTH SIDE		ERNS
FORT COLLINS	S104302936		CSU FOOTHILLS CAMPUS- CHRISMAN AIRFIELD (LA PORTE		CO ERNS
FORT COLLINS	96518774	CULVERT TO SPRING CREEK AND CACHE LA POUFRE RIVER EMPLOYEE D	CULVERT TO SPRING CREEK AND CACHE LA POUFRE RIVER EMPLOYEE D		ERNS
FORT COLLINS	S105811942		DOUGLAS / LARIMER COUNTY RD. 13		CO ERNS
FORT COLLINS	2003643329	DOUGLAS & COUNTRY ROAD 13	DOUGLAS & COUNTRY ROAD 13		ERNS
FORT COLLINS	89126823	DRAKE RD SUBSTATION 200 W DRAKE RD	DRAKE RD SUBSTATION 200 W DRAKE RD		ERNS
FORT COLLINS	99628851	EACH OF THEIR JOBS IN FORT COLLINS	EACH OF THEIR JOBS IN FORT COLLINS		ERNS

LARIMER COUNTY, CO - ORPHAN SUMMARY

City	EDR ID	Site Name	Site Address	Zip	Database(s)
FORT COLLINS	96514873	EMPLOYEE OF CCS CLEANED OUT PAINT CANS & DUMPED CONTENTS INT	EMPLOYEE OF CCS CLEANED OUT PAINT CANS & DUMPED CONTENTS INT		ERNS
FORT COLLINS	2000673046	EYSUCKLE COURT	EYSUCKLE COURT		ERNS
FORT COLLINS	S104303022		ON FARM IN FT COLLINS		CO ERNS
FORT COLLINS	96471098	FREON - NO RECOVERY SYSTEM USED WHEN CHARGING SYSTEM POOR PR	FREON - NO RECOVERY SYSTEM USED WHEN CHARGING SYSTEM POOL PR		ERNS
FORT COLLINS	96478460	FREON - NO RECOVERY SYSTEM USED WHEN CHARGING SYSTEM POOR PR	FREON - NO RECOVERY SYSTEM USED WHEN CHARGING SYSTEM POOL PR		ERNS
FORT COLLINS	S104302171		1012 N.E. FRONTAGE ROAD		CO ERNS
FORT COLLINS	S104303559		HARMONY LAND / COUNTY ROAD 9		CO ERNS
FORT COLLINS	99632603	HARMONY LANE AND COUNTY ROAD 9	HARMONY LANE AND COUNTY ROAD 9		ERNS
FORT COLLINS	88477566	3404 E. HARMONY RD. / HEWLETT PACKARD FACILITY	3404 E. HARMONY RD. / HEWLETT PACKARD FACILITY		ERNS
FORT COLLINS	2000536918	1208 HAWKEYE	1208 HAWKEYE	0	ERNS
FORT COLLINS	97060723		I-25		HMIRS
FORT COLLINS	2003644765	I-25	I-25		ERNS
FORT COLLINS	S104303024		INTERSECTION OF DRAKE ST / LEMAY ST		CO ERNS
FORT COLLINS	S105125900		JUST NORTH OF PROSPECT RD., 1/4 MILE EAST OF THE P		CO ERNS
FORT COLLINS	2000672993	KEYE	KEYE		ERNS
FORT COLLINS	96478925	LANDFILL POTENTIAL LEACHATE PROBLEMS AT LANDFILL	LANDFILL POTENTIAL LEACHATE PROBLEMS AT LANDFILL		ERNS
FORT COLLINS	S104302791		1830 LAPORTE AVENUE/ PIT BEHIND FACILITY		CO ERNS
FORT COLLINS	S106028868		LARIMER CTY RD. 52- 3 MILES EAST OF I-25		CO ERNS
FORT COLLINS	94478925	LARIMER COUNTY LANDFILL / 1.5 MILES S OF HARMONY RD.	LARIMER COUNTY LANDFILL / 1.5 MILES S OF HARMONY RD.		ERNS
FORT COLLINS	S104300228		316 1/2 LINK LANE		CO ERNS
FORT COLLINS	91227873	.7 MI N OF DOUGLAS RD/EAGLE LAKE SUB-DIV	.7 MI N OF DOUGLAS RD/EAGLE LAKE SUB-DIV		ERNS
FORT COLLINS	S104301794		MOTOR POOL AREA; 200 E. LINCOLN		CO ERNS
FORT COLLINS	91241474	1317 E. MULBERRY/BEHIND BUILDING	1317 E. MULBERRY/BEHIND BUILDING		ERNS
FORT COLLINS	S106894744		N40DEGREES 35' 42" W105DEGREES 9' 22.3"		CO ERNS
FORT COLLINS	S105529454		I-25 NB		CO ERNS
FORT COLLINS	96478230	POSSIBLY FROM OLD POWER PLANT REPORT OF FISH KILL IN POUDRE	POSSIBLY FROM OLD POWER PLANT REPORT OF FISH KILL IN POUDRE		ERNS
FORT COLLINS	92478230	POUDRE RIVER - BELOW COLLEGE ST. BRIDGE/REPORT OF FISH KILL	POUDRE RIVER - BELOW COLLEGE ST. BRIDGE/REPORT OF FISH KILL		ERNS
FORT COLLINS	99652846	PROSPECT ROAD	PROSPECT ROAD		ERNS
FORT COLLINS	96482592	REPAIRED-CLEANED UP SLUDGE	REPAIRED-CLEANED UP SLUDGE		ERNS
FORT COLLINS	91230129	RIVERSIDE & LEMAY (RIVERSIDE PLAZA)	RIVERSIDE & LEMAY (RIVERSIDE PLAZA)		ERNS
FORT COLLINS	8862891	ROBINSON PRESS	ROBINSON PRESS		ERNS
FORT COLLINS	S104302697		1015 SOUTH SHIELD STREET		CO ERNS
FORT COLLINS	91225881	4737 S. SHORLINE DR./MARINA SHOP	4737 S. SHORLINE DR./MARINA SHOP		ERNS
FORT COLLINS	S104299200		N. SIDE NAT. RESOURCES BLDG./CSU		CO ERNS
FORT COLLINS	S104302970		SOUTHERN LUMBER, 2701 SOUTH COLLEGE AVENUE		CO ERNS
FORT COLLINS	92290854	STATE ROUTE 287 NEAR ROAD 54G	STATE ROUTE 287 NEAR ROAD 54G		ERNS
FORT COLLINS	S104302469		STUDENT ACTIVITIES CENTER		CO ERNS
FORT COLLINS	S104301914		SUBDIVISION LAKE AT THE CORNER OF LEMAY / DRAKE		CO ERNS
FORT COLLINS	2000525095	401 NORTH SUMMERVIEW #239	401 NORTH SUMMERVIEW #239	0	ERNS

LARIMER COUNTY, CO - ORPHAN SUMMARY

City	EDR ID	Site Name	Site Address	Zip	Database(s)
FORT COLLINS	9900013036		TAFT HILL ROAD		HMIRS
FORT COLLINS	8720958	TAFT CONOCO GAS STATION	TAFT CONOCO GAS STATION		ERNS
FORT COLLINS	87239948	1800 N. TAFT	1800 N. TAFT		ERNS
FORT COLLINS	9999091836		TAFT HILL ROAD		HMIRS
FORT COLLINS	S104301307		TIMBERLINE ROAD		CO ERNS
FORT COLLINS	96469407	TIMBERLINE RD	TIMBERLINE RD		ERNS
FORT COLLINS	S106560638	LONE STAR STEEL/FT. COLLINS PIPE	1925 TIMBERLINE DR.	0	VCP
FORT COLLINS	91222604	TIMNATH SUBSTATION 3 MI NORTH OF RT 14 AND 1 MI E OF I-25	TIMNATH SUBSTATION 3 MI NORTH OF RT 14 AND 1 MI E OF I-25		ERNS
FORT COLLINS	8872287	N. TREATMENT PLANT	N. TREATMENT PLANT		ERNS
FORT COLLINS	93338224	UNKNOWN - RESIDENTIAL	UNKNOWN - RESIDENTIAL		ERNS
FORT COLLINS	S104303946		UNKNOWN		CO ERNS
FORT COLLINS	8862216	WASTE WATER TREATMENT PLANT #2	WASTE WATER TREATMENT PLANT #2		ERNS
FORT COLLINS	88482592	WASTE WATER TREATMENT PLANT #2	WASTE WATER TREATMENT PLANT #2		ERNS
FORT COLLINS	94360992	WASTE WATER TREATMENT PLANT	WASTE WATER TREATMENT PLANT		ERNS
FORT COLLINS	97111076		3800 WEICHERT DR		HMIRS
FORT COLLINS	S104302846		3800 WEICKER DRIVER		CO ERNS
FORT COLLINS	S106343389		112 E. WILLOW		CO ERNS
FORT COLLINS	8865102	WITHIN LABORATORY INSIDE BUILDING	WITHIN LABORATORY INSIDE BUILDING		ERNS
JOHNSTON'S CORNER	96478424	& LARIMER COUNTY	& LARIMER COUNTY		ERNS
JOHNSTON'S CORNER	96460748	& LARIMER COUNTY	& LARIMER COUNTY		ERNS
LAPORTE	S104299149		HWY 287 / COUNTY RD. 54G		CO ERNS
LAPORTE	89120868	BENEATH ROLLER MILL	BENEATH ROLLER MILL		ERNS
LAPORTE	S104300850		HOLNAM CEMENT INC; 4629 N OVERLAND TRAIL		CO ERNS
LAPORTE	96424596	HOLNAM CEMENT INC 4629 N OVERLAND TRAIL	HOLNAM CEMENT INC 4629 N OVERLAND TRAIL		ERNS
LAPORTE	S104301224		4629 NORTH OVERLAND TRAIL		CO ERNS
LAPORTE	96478025	WHILE DRAINING TRANSFORMER A DRUM THAT WAS BEING FILLED BURP	WHILE DRAINING TRANSFORMER A DRUM THAT WAS BEING FILLED BURP		ERNS
LARIMER COUNTY	S104303161		I-25 (15 MILES N OF FT COLLINS)		CO ERNS
LARIMER COUNTY	S104792161		3 MI . E. OF TEDS PLACE OFF HWY 14		CO ERNS
LARIMER COUNTY	S104299840		NE 1/4 OF S19, T8N, R68W		CO ERNS
LARIMER COUNTY	S104303321		SW 1/4 OF SW 1/4 S23 T5N R70W; COUNTY ROAD 18E CAR		CO ERNS
LARIMER COUNTY	96478422	916-971-2727.	916-971-2727.		ERNS
LARIMER COUNTY	96460746	916-971-2727.	916-971-2727.		ERNS
LARIMER COUNTY	S104549629		BIG THOMPSON CANYON		CO ERNS
LARIMER COUNTY	S104303776		CAMPGROUND SOUTH BEND; HWY 14		CO ERNS
LARIMER COUNTY	S100796133	WELLINGTON TRANSFER STATION	3891 E CNTY 70		HISTORICAL LANDFILL
LARIMER COUNTY	S100796131	FORT COLLINS / LOVELAND	5887 S. CO #19		HISTORICAL LANDFILL
LARIMER COUNTY	S106778318		COLORADO 34 .6 MILES WEST OF MP 76		CO ERNS
LARIMER COUNTY	S104300256		COUNTY CAMPGROUND @ HORSETOOTH RESERVOIR		CO ERNS
LARIMER COUNTY	S104517415		CTY RD. 84 / 15; CTY RD 9 BTWN 82 & 70; CTY RD 7		CO ERNS
LARIMER COUNTY	8721021	CTY RD 70 & 7 JUST W WHERE RR CROSSES	CTY RD 70 & 7 JUST W WHERE RR CROSSES		ERNS
LARIMER COUNTY	S104301245		DRAKE FACILITY		CO ERNS
LARIMER COUNTY	8720933	2 MI EAST OF ESTES PARK HWY 36	2 MI EAST OF ESTES PARK HWY 36		ERNS
LARIMER COUNTY	91202265	HALMARY & I-25	HALMARY & I-25		ERNS
LARIMER COUNTY	S104302692		CO HWY 14		CO ERNS
LARIMER COUNTY	S106611287		I-25		CO ERNS

LARIMER COUNTY, CO - ORPHAN SUMMARY

City	EDR ID	Site Name	Site Address	Zip	Database(s)
LARIMER COUNTY	S106482971		I-25		CO ERNS
LARIMER COUNTY	8855082	I-25	I-25		ERNS
LARIMER COUNTY	94374854	LARIMER COUNTY LANDFILL	LARIMER COUNTY LANDFILL		ERNS
LARIMER COUNTY	96477738	6TH MERIDIAN	6TH MERIDIAN		ERNS
LARIMER COUNTY	89477738	6TH MERIDIAN, SEC 19, T8N, R68W, SE QTR	6TH MERIDIAN, SEC 19, T8N, R68W, SE QTR		ERNS
LARIMER COUNTY	S104302962		7 MILES WEST OF HWY 287 IN POUDDRE CANYON		CO ERNS
LARIMER COUNTY	S104302900		7 MILES UP POUDDRE CANYON FROM TED'S PLACE		CO ERNS
LARIMER COUNTY	S104303501		I-25 MM251 BETWEEN FRONTAGE RD / I-25 E. OF JOHN		CO ERNS
LARIMER COUNTY	S104301727		1723 E. MULBERRY @ SOAPY CAR WASH/LOVELAND RV PARK		CO ERNS
LARIMER COUNTY	8715502	N.OF WELLINGTON NEAR BUDWEISER PLANT	N.OF WELLINGTON NEAR BUDWEISER PLANT		ERNS
LARIMER COUNTY	S104299083		SW/4 NE/4 SEC. 30-T8N-R68W		CO ERNS
LARIMER COUNTY	S105053619		I-25 NORTHBOUND, 1 MILE NO OF HIWAY 34		CO ERNS
LARIMER COUNTY	S100796160	HOLNAN INC. (IDEAL BASIC IND)	4629 N. OVERLAN		HISTORICAL LANDFILL
LARIMER COUNTY	S100796138	HOLNAM SILICA SLUDGE LANDFILL	OVERLAND TRAIL		HISTORICAL LANDFILL
LARIMER COUNTY	89121288	PLANT LOCATION	PLANT LOCATION		ERNS
LARIMER COUNTY	89111206	SOUTHEAST QUARTER OF SOUTHEAST QUARTER SECTION 19, TOWNSHIP	SOUTHEAST QUARTER OF SOUTHEAST QUARTER SECTION 19, TOWNSHIP		ERNS
LARIMER COUNTY	92271109	19850 RED FEATHERS LAKE RD.	19850 RED FEATHERS LAKE RD.		ERNS
LARIMER COUNTY	S106483122		52E RIST CANYON RD.-RIST CANYON(STRATTON PARK)		CO ERNS
LARIMER COUNTY	S104300449		STORM SEWER; POUDDRE RIVER		CO ERNS
LARIMER COUNTY	S100796134	BERTHOUD TRANSFER STATION	20400 WCR 1		HISTORICAL LANDFILL
LEVELAND	8713112	COLORADO STEELS & WIRE	COLORADO STEELS & WIRE		ERNS
LIVERMORE	S104302456		16230 N. US HWY 287		CO ERNS
LONGMONT	2001565465	1/2 MILE WEST OF	1/2 MILE WEST OF	0	ERNS
LOVELAND	93349082	I-25 & HWY 34 (NE CORNER OF ONGOING HWY CONSTRUCTION PROJECT	I-25 & HWY 34 (NE CORNER OF ONGOING HWY CONSTRUCTION PROJECT		ERNS
LOVELAND	S105911577		I-25 - JOHNSON'S CORNER		CO ERNS
LOVELAND	S104300070		I-25 / HWY 34, NE CORNER		CO ERNS
LOVELAND	S104301850		811 SW 14TH STREET		CO ERNS
LOVELAND	S104298901		AT 1ST BETWEEN TAFT / CLEVELAND		CO ERNS
LOVELAND	9900001671		I 25 NORTH		HMIRS
LOVELAND	S104889437		INTERSTATE 25 AT US 34		CO ERNS
LOVELAND	9999030079		I 25 NORTH		HMIRS
LOVELAND	S105737375		HWY 34 @ MM 99/ I-25 @ MM254 (INTERCHANGE)		CO ERNS
LOVELAND	S105811787		HWY 34-.7 OF A MILE WEST OF DAMS DOOR		CO ERNS
LOVELAND	S106778588		HWY 34-NEAR CARTER LAKE RD.		CO ERNS
LOVELAND	2004744056	HIGHWAY 402	HIGHWAY 402		ERNS
LOVELAND	96482575	ABANDONED DRUMS MIDNIGHT DUMP OF 2 DRUMS (LIQUID IN THE DRUM	ABANDONED DRUMS MIDNIGHT DUMP OF 2 DRUMS (LIQUID IN THE DRUM		ERNS
LOVELAND	92478249	AIRPORT & 9TH IN LONGMONT OFF 119 9TH HALF MILE ON RT TO LEF	AIRPORT & 9TH IN LONGMONT OFF 119 9TH HALF MILE ON RT TO LEF		ERNS
LOVELAND	2002631875	4TH ST AND THE SOUTH BOUND LN OF HWY 287	4TH ST AND THE SOUTH BOUND LN OF HWY 287	0	ERNS
LOVELAND	S104303530		BIG THOMPSON RIVER AT WASTE WATER PLANT		CO ERNS
LOVELAND	99651157	BIG THOMPSON RIVER @ WASTE WATER PLANT	BIG THOMPSON RIVER @ WASTE WATER PLANT		ERNS
LOVELAND	93333323	200 BLOCK OF E. 10TH ST.	200 BLOCK OF E. 10TH ST.		ERNS
LOVELAND	94397222	9 BLOCKS ALONG S CLEVELAND, NEAR DOWNTOWN LOVELAND	9 BLOCKS ALONG S CLEVELAND, NEAR DOWNTOWN LOVELAND		ERNS

LARIMER COUNTY, CO - ORPHAN SUMMARY

City	EDR ID	Site Name	Site Address	Zip	Database(s)
LOVELAND	S105247555		BOYD LAKE TREATMENT PLANT-3119 E. EISENHOWER		CO ERNS
LOVELAND	S104302099		CEMENT/SAND/GRAVEL FACILITY BORDERING NAMAQUA PARK		CO ERNS
LOVELAND	8720911	CITY OF LOVELAND-WASTE TREATMENT PLANT	CITY OF LOVELAND-WASTE TREATMENT PLANT		ERNS
LOVELAND	S105529586		651 S CO RD 93		CO ERNS
LOVELAND	S106778477		COLO. HWY 402 / N. TAFT AVE.		CO ERNS
LOVELAND	97020495		COUNTY ROAD 16		HMIRS
LOVELAND	92478893	999 E. EISENHOWER / IN THE DUMPSTER	999 E. EISENHOWER / IN THE DUMPSTER		ERNS
LOVELAND	96516810	EMPTY HCL BOTTLES AND DISCOLORED HOLDING POND OF UNKNOWN SOU	EMPTY HCL BOTTLES AND DISCOLORED HOLDING POND OF UNKNOWN SOU		ERNS
LOVELAND	S105125867		FARMERS DITCH-405 S. CLEVELAND		CO ERNS
LOVELAND	89132216	FLAT IRON POWER PLANT	FLAT IRON POWER PLANT		ERNS
LOVELAND	89110937	FLAT IRON POWER PLANT	FLAT IRON POWER PLANT		ERNS
LOVELAND	S104302736		3320 N GARFIELD		CO ERNS
LOVELAND	2004091045		8906 US HIGHWAY 34		HMIRS
LOVELAND	89117549	8466 E. HWY 34	8466 E. HWY 34		ERNS
LOVELAND	S106778425		8906 US HWY 34		CO ERNS
LOVELAND	S106894539		6150 E. HWY 34-DIAMOND SHAMROCK		CO ERNS
LOVELAND	S106483053		I-25		CO ERNS
LOVELAND	2004080101		I-25		HMIRS
LOVELAND	S104302950		INTERSECTION OF TACANCEY / MARCELLINA		CO ERNS
LOVELAND	8868007	JIM THOMSA/LOVELAND DODGE	JIM THOMSA/LOVELAND DODGE		ERNS
LOVELAND	88482578	JIM THOMSA/LOVELAND DODGE	JIM THOMSA/LOVELAND DODGE		ERNS
LOVELAND	96482578	JIM THOMSA/LOVELAND DODGE	JIM THOMSA/LOVELAND DODGE		ERNS
LOVELAND	S106483062		LARIMER COUNTY RD. 9 / GREELEY-LOVELAND DITCH		CO ERNS
LOVELAND	S104302981		LOVELAND AIRPORT- 5700 WRIGHT DRIVE		CO ERNS
LOVELAND	90184507	LOVELAND EAST SUBSTATION/ ROUTE 34	LOVELAND EAST SUBSTATION/ ROUTE 34		ERNS
LOVELAND	94388755	1/2 MILE N OF LOVELAND	1/2 MILE N OF LOVELAND		ERNS
LOVELAND	S104300933		1/4 MILE NORTH OF 57TH AVE ON TAFT AVENUE		CO ERNS
LOVELAND	2002590673	MILE MAKER 402	MILE MAKER 402	0	ERNS
LOVELAND	89124682	I-25 MM 253 (AT JOHNSON CORNERS TRUCK STOP)	I-25 MM 253 (AT JOHNSON CORNERS TRUCK STOP)		ERNS
LOVELAND	S104889410		I-25 NB EXIT 254; NORTH OF JOHNSON'S CORNER		CO ERNS
LOVELAND	S105247675		I-25 NB-NEAR CAMPION EXIT		CO ERNS
LOVELAND	8868115	NEAR UNION CARBIDE PLANT IN VACANT LOT	NEAR UNION CARBIDE PLANT IN VACANT LOT		ERNS
LOVELAND	90174624	NEW GOLF COURSE/ACROSS FROM EXIST COURSE	NEW GOLF COURSE/ACROSS FROM EXIST COURSE		ERNS
LOVELAND	9900001694		I-25 NORTH		HMIRS
LOVELAND	9900001693		I-25 NORTH		HMIRS
LOVELAND	9900001670		I-25 NORTH		HMIRS
LOVELAND	9900001669		I-25 NORTH		HMIRS
LOVELAND	S106778311		I-25 NORTHBOUND		CO ERNS
LOVELAND	S106611258		OFF OF LARIMER COUNTY RD. 31/CARTER LAKE		CO ERNS
LOVELAND	8868156	PRECISION AUTOMOTIVE	PRECISION AUTOMOTIVE		ERNS
LOVELAND	8862605	ROE AUTO PATIO	ROE AUTO PATIO		ERNS
LOVELAND	S106894712		I-25 SB		CO ERNS
LOVELAND	2004721573	4490 SCHUBERT	4490 SCHUBERT		ERNS
LOVELAND	S106482985		4490 SCHUBERT		CO ERNS
LOVELAND	89117664	SERV-U-PRINT	SERV-U-PRINT		ERNS

LARIMER COUNTY, CO - ORPHAN SUMMARY

City	EDR ID	Site Name	Site Address	Zip	Database(s)
LOVELAND	96478893	SHOP OPESN AT 5:30	SHOP OPESN AT 5:30		ERNS
LOVELAND	96478307	SHOP OPESN AT 5:30	SHOP OPESN AT 5:30		ERNS
LOVELAND	S104298800		EAST SUBSTATION		CO ERNS
LOVELAND	96461508	TANK TRUCK INVOLVED IN A SINGLE VEHICLE ACCIDENT TRUCK #2381	TANK TRUCK INVOLVED IN A SINGLE VEHICLE ACCIDENT TRUCK #2381		ERNS
LOVELAND	8872295	UNKNOWN	UNKNOWN		ERNS
LOVELAND	2004100384		8906 E US HIGHWAY 34		HMIRS
LOVELAND	S106121774		8906 E. US HWY 6		CO ERNS
LOVELAND	2003129736		8906 E US HWY 34		HMIRS
LOVELAND	88482575	VACANT LOT NEAR 900 DES MOINES AVE.	VACANT LOT NEAR 900 DES MOINES AVE.		ERNS
LOVELAND	S104298979		WALT CLARK MIDDLE SCHOOL		CO ERNS
LOVELAND	96478249	WHIT CONTAINER MAINLY RESIDUE	WHIT CONTAINER MAINLY RESIDUE		ERNS
LOVELAND	2002617619	200 NORTH WILSON	200 NORTH WILSON	0	ERNS
LOVELAND	S104303404		4495 WOOD AVENUE		CO ERNS
LOVELAND	2003125156		4495 WOOD AVE		HMIRS
LOVELAND	9998090698		4495 WOOD AVE		HMIRS
LOVELAND	S106121770		WOODS AVE.		CO ERNS
LOVELAND	2003130302		WOODS AVE		HMIRS
MASONVILLE	S104298628		BUCKHORN CREEK .25 MILE SOUTH OF THE POST OFFICE		CO ERNS
MASONVILLE	2000521341	BUCKHORN CREEK .25 MILE	BUCKHORN CREEK .25 MILE	0	ERNS
MASONVILLE	S104300682		JUST NW OF MANSONVILLE		CO ERNS
MASONVILLE	S106028846		LARIMER COUNTY RD. 27-6 MILES W. OF MASONVILLE		CO ERNS
POUDRE CANYON	S104517406		CO HWY 14		CO ERNS
POUDRE PARK	97415586	RT 14 AND MM 108 ON THE CACHE LA POUDE RIVER	RT 14 AND MM 108 ON THE CACHE LA POUDE RIVER		ERNS
RED FEATHER LAKES	S105529568		6506 COUNTY RD. 68C		CO ERNS
RED FEATHER LAKES	S104301804		FEDERAL POST OFFICE		CO ERNS
TIMNATH	93320598	JUNKYARD AREA/E. ON CR 40, SW OF NEW WATER TOWER, GO N. FROM	JUNKYARD AREA/E. ON CR 40, SW OF NEW WATER TOWER, GO N. FROM		ERNS
TIMNATH	S104299011		TRI ST. GENERATOR SUBSTATION		CO ERNS
WALDEN	96510372	RT 14	RT 14		ERNS
WAVERLY	S106778521		1313 W. LARIMER COUNTY RD. 60E		CO ERNS
WELLINGTON	S104300222		I-25 / FRONTAGE ROAD & ROAD 66		CO ERNS
WELLINGTON	2000531249	COUNTY RD 84 & COUNTY	COUNTY RD 84 & COUNTY	0	ERNS
WELLINGTON	8870961	5 MILES NORTH OF WELLINGTON, ON I-25, AT THE WELLINGTON EXIT	5 MILES NORTH OF WELLINGTON, ON I-25, AT THE WELLINGTON EXIT		ERNS
WELLINGTON	94041248		MUDDY SAND UNIT BATTERY		HMIRS
WELLINGTON	89125349	OFF BUCKEYE RD. 3 MI W. OF I-25	OFF BUCKEYE RD. 3 MI W. OF I-25		ERNS
WINDSOR	S104300040		HWY 34 EAST OF LOVELAND TO HWY 257		CO ERNS
WINDSOR	S104300636		HWY 392		CO ERNS
WINDSOR	S104299028		CONOCO STATION DUMPSTER/401 MAIN		CO ERNS
WINDSOR	S104303486		EASTMAN PARK DRIVE / HWY 66		CO ERNS
WINDSOR	S104300791		EASTMAN PARK DRIVE		CO ERNS
WINDSOR	S106028870		HARMONY RD.-5 MILES E. OF I-25		CO ERNS
WINDSOR	S104303121		IRRIGATION WELL NEAR 7TH / MAIN		CO ERNS
WINDSOR	S104303623		1 MILES WEST OF HWY 257; 200 YDS WEST OF KODAK		CO ERNS
WINDSOR	S105811959		I-25 NB		CO ERNS

LARIMER COUNTY, CO - ORPHAN SUMMARY

City	EDR ID	Site Name	Site Address	Zip	Database(s)
WINDSOR	S105737195		10265 WELD COUNTY ROAD 66		CO ERNS
WINDSOR	S106913367	NOFFSINGER FARM	WELD COUNTY ROAD 66	0	VCP

BOULDER COUNTY, CO - ORPHAN SUMMARY

City	EDR ID	Site Name	Site Address	Zip	Database(s)
ALLEN	S104301013		3 MILES EAST OF FLORENCE; RAILROAD / CO HWY 120		CO ERNS
ALLENSPARK	S105247564		7075 COLO. HWY 7		CO ERNS
BOULD	S106121771		1884 FOLSOM CO		CO ERNS
BOULDER	8715515	B & M ROOFING	B & M ROOFING		ERNS
BOULDER	8715482	B & M ROOFING	B & M ROOFING		ERNS
BOULDER	S104300160		NW 1/4 S1 T1S R69W		CO ERNS
BOULDER	S104302179		HWY 119 / 63RD		CO ERNS
BOULDER	91060116		HWY 119		HMIRS
BOULDER	9998101196		HWY 119 EAST		HMIRS
BOULDER	91219379	HIGHWAY 119 1 MILE WEST OF SUGARLOAF	HIGHWAY 119 1 MILE WEST OF SUGARLOAF		ERNS
BOULDER	91218861	HWY 119	HWY 119		ERNS
BOULDER	93478853	4575 N. 11TH STREET	4575 N. 11TH STREET		ERNS
BOULDER	93342205	4575 N. 11TH STREET	4575 N. 11TH STREET		ERNS
BOULDER	S106028902		14TH ST. / YELLOW PINE		CO ERNS
BOULDER	2003701458	14TH STREET AND YELLOW PINE	14TH STREET AND YELLOW PINE		ERNS
BOULDER	974094870	18TH ST AND COLORADO BLVD.	18TH ST AND COLORADO BLVD.		ERNS
BOULDER	S104303550		19TH STREET SOUTH OF ARAPAHOE STREET SOUTH SIDE OF		CO ERNS
BOULDER	89132422	HIGHWAY 287 NORTH OF JASPER ROAD	HIGHWAY 287 NORTH OF JASPER ROAD		ERNS
BOULDER	2003644849	3268 - 3274 SENTENIAL DRIVE	3268 - 3274 SENTENIAL DRIVE		ERNS
BOULDER	984627360	37TH AND BASE LINE	37TH AND BASE LINE		ERNS
BOULDER	S105911579		46TH ST. / BROOKFIELD DR.-TANTRA PARK		CO ERNS
BOULDER	S104303688		4903 / 4905 NOBLE PARK PLACE		CO ERNS
BOULDER	9900015320		55TH STREET		HMIRS
BOULDER	S104517459		2075 N. 55TH ST.		CO ERNS
BOULDER	S104301953		2075 N 55TH STREET		CO ERNS
BOULDER	S104300094		2075 N. 55TH STREET		CO ERNS
BOULDER	S106778439		1800 N. 63RD AVE.-VALMONT POWER STATION		CO ERNS
BOULDER	S106483010		3000 N. 63RD		CO ERNS
BOULDER	2004739501	1800 N. 63RD AVE.	1800 N. 63RD AVE.		ERNS
BOULDER	2004723403	3000 NORTH 63RD	3000 NORTH 63RD		ERNS
BOULDER	2002600267	1800 N 63RD STREET	1800 N 63RD STREET	0	ERNS
BOULDER	93309833	HWY 93 TRAILER T-130C	HWY 93 TRAILER T-130C		ERNS
BOULDER	2004726805	11728 HWY 93	11728 HWY 93		ERNS
BOULDER	89117673	AAA U-LOCK-IT	AAA U-LOCK-IT		ERNS
BOULDER	S104301457		IN ALLEY BEHIND 741 19TH STREET		CO ERNS
BOULDER	2000529055	ALLSTAR GAS PLANT	ALLSTAR GAS PLANT	0	ERNS
BOULDER	99643924	4903 AND 4905 NOBLE PARK PLACE	4903 AND 4905 NOBLE PARK PLACE		ERNS
BOULDER	99651158	6TH AND FOREST	6TH AND FOREST		ERNS
BOULDER	90171858	ARAPAHOE AND EISENHOWER	ARAPAHOE AND EISENHOWER		ERNS
BOULDER	90169943	ARAPAHOE & WESTVION	ARAPAHOE & WESTVION		ERNS
BOULDER	S105529636		5340 ARAPAHOE AVE-DIAMOND SHAMROCK		CO ERNS
BOULDER	S106784556	VILLAGE SHOPPING CENTER	2525,2550 ARAPAHOE, 2460 CANYON	0	VCP
BOULDER	S105911698		4835 ARAPAHOE-BOULDER COUNTY HOSPITAL		CO ERNS

BOULDER COUNTY, CO - ORPHAN SUMMARY

City	EDR ID	Site Name	Site Address	Zip	Database(s)
BOULDER	2002606946	5340 ARAPPAHOE AVE	5340 ARAPPAHOE AVE	0	ERNS
BOULDER	91223812	BACK SIDE OF BLDG, 2825 WILDERNESS PL.	BACK SIDE OF BLDG, 2825 WILDERNESS PL.		ERNS
BOULDER	984491220	BASELINE RD AND 29 ST	BASELINE RD AND 29 ST		ERNS
BOULDER	92294584	BASELINE AND 119TH STREET	BASELINE AND 119TH STREET		ERNS
BOULDER	S104303227		BEAR CANYON CREEK		CO ERNS
BOULDER	8872223	BELMONT, 1/2 MI E. OF 75TH ST.	BELMONT, 1/2 MI E. OF 75TH ST.		ERNS
BOULDER	S106894680		BENCHMARK SUBDIVISION-LOTS 1-12		CO ERNS
BOULDER	89125225	BLDG -CU ENGINEER COLLEGE/ELEC ENG DEPT.	BLDG -CU ENGINEER COLLEGE/ELEC ENG DEPT.		ERNS
BOULDER	8720811	100 BLOCK OF PLEASANT	100 BLOCK OF PLEASANT		ERNS
BOULDER	90168393	BOULDER CREEK/MUNICIPAL BLDG & LIBRARY	BOULDER CREEK/MUNICIPAL BLDG & LIBRARY		ERNS
BOULDER	90158578	BOULDER CREEK/ST. VRAIN/W. OF FOLSOM ST.	BOULDER CREEK/ST. VRAIN/W. OF FOLSOM ST.		ERNS
BOULDER	90158540	BOULDER AIRPORT	BOULDER AIRPORT		ERNS
BOULDER	8868021	BOULDER CREEK AT BROADWAY	BOULDER CREEK AT BROADWAY		ERNS
BOULDER	8720747	BOULDER VALLEY VW-FOSTER,DENNI	BOULDER VALLEY VW-FOSTER,DENNI		ERNS
BOULDER	8720732	BOULDER FACILITY FUELING ISLAND NW CORNE	BOULDER FACILITY FUELING ISLAND NW CORNE		ERNS
BOULDER	S104302625		BOULDER AIRPORT		CO ERNS
BOULDER	S104299695		BOULDER ASPHALT PLANT-VALMONT ROAD		CO ERNS
BOULDER	92478297	SOUTH BOULDER ROAD	SOUTH BOULDER ROAD		ERNS
BOULDER	S104300692		BOULDER CREEK; S25 / 36 T1N R71W		CO ERNS
BOULDER	96478297	SOUTH BOULDER ROAD	SOUTH BOULDER ROAD		ERNS
BOULDER	S104301196		4600 NORTH BROADWAY		CO ERNS
BOULDER	S104299625		4715 NORTH BROADWAY		CO ERNS
BOULDER	8863006	BUENO MTNS, DUE N. SUMMERVILLE & GOLD HI	BUENO MTNS, DUE N. SUMMERVILLE & GOLD HI		ERNS
BOULDER	93310754	BUILDING 995 HWY 93	BUILDING 995 HWY 93		ERNS
BOULDER	S104299601		CU CAMPUS		CO ERNS
BOULDER	S104889354		1480 CANYON BLVD. 1480 CANYON BLVD		CO ERNS
BOULDER	S104299694		CENTENNIAL DITCH-SE OF GOLF COURSE		CO ERNS
BOULDER	92263467	CENTENNIAL DITCH - SE OF GOLF COURSE	CENTENNIAL DITCH - SE OF GOLF COURSE		ERNS
BOULDER	S104302884		CIRCUIT IMAGES; 3155 BLUFF STREET		CO ERNS
BOULDER	S104889299		CITY OF BOULDER WASTEWATER TREATMENT PLANT		CO ERNS
BOULDER	S104301436		COLORADO UNIVERSITY		CO ERNS
BOULDER	S104301401		COLORADO 287 / MP 320		CO ERNS
BOULDER	8868010	CORNER OF BROADWAY & MEADOW/ENGINE #5	CORNER OF BROADWAY & MEADOW/ENGINE #5		ERNS
BOULDER	8863421	COUNTY LINE RD-1/4 MI N. OF PIKE RD.	COUNTY LINE RD-1/4 MI N. OF PIKE RD.		ERNS
BOULDER	96478853	DISPOSAL IN SEPTIC SYSTEM DISPOSAL IN SEPTIC SYSTEM	DISPOSAL IN SEPTIC SYSTEM DISPOSAL IN SEPTIC SYSTEM		ERNS
BOULDER	S105811933		1795 FOLSOM ST.-K'S DONUTS		CO ERNS
BOULDER	2000538425	FOOT HILLS BUSINESS PARK	FOOT HILLS BUSINESS PARK	0	ERNS
BOULDER	S104300645		6859 N FTHILLS HWY/2 MI N BOULDER HWY 36		CO ERNS
BOULDER	984211	GAS STATION GAS ODOR COMING FROM SEWER LINE/MANHOLE / EXACT	GAS STATION GAS ODOR COMING FROM SEWER LINE/MANHOLE / EXACT		ERNS
BOULDER	98307	GAS STATION GAS ODOR COMING FROM SEWER LINE/MANHOLE / EXACT	GAS STATION GAS ODOR COMING FROM SEWER LINE/MANHOLE / EXACT		ERNS
BOULDER	S104299927		188 GOOD FRIDAY ROAD (SUGAR LOAF ROAD)		CO ERNS
BOULDER	8861932	GOOSE CREEK-BEHIND MULDER'S RESIDENCE	GOOSE CREEK-BEHIND MULDER'S RESIDENCE		ERNS
BOULDER	S104300132		GUNBARREL IND PRK/7070 WINCHESTER CIRCLE		CO ERNS
BOULDER	S104302718		WB HWY 36 JUST E. OF MCCASLIN BLVD.		CO ERNS

BOULDER COUNTY, CO - ORPHAN SUMMARY

City	EDR ID	Site Name	Site Address	Zip	Database(s)
BOULDER	89114208	INTERSECTION OF HWY 36 AND FOOT HILLS PARKWAY	INTERSECTION OF HWY 36 AND FOOT HILLS PARKWAY		ERNS
BOULDER	88125214	KRYTTONICS/ 5660 CENTRAL AVE	KRYTTONICS/ 5660 CENTRAL AVE		ERNS
BOULDER	S104299699		LEE HILL / BOULDER STREET		CO ERNS
BOULDER	S104301305		LEFTHAND CANYON / NORTH FOOTHILLS HWY (ON STATE		CO ERNS
BOULDER	S105529420		6500 LOOK OUT RD-NEAR THE KING SOOPERS		CO ERNS
BOULDER	2002596364	6500 LOOK OUT RD	6500 LOOK OUT RD	0	ERNS
BOULDER	96482582	MARKETING DISTRIBUTORS WAHDOWN WATER	MARKETING DISTRIBUTORS WAHDOWN WATER		ERNS
BOULDER	S104303218		MILE MARK 4 ON HWY 119		CO ERNS
BOULDER	871173	1/2 MILE WEST OF HWY #121, IMMEDIATLY NORTH OF JEFFERSON COU	1/2 MILE WEST OF HWY #121, IMMEDIATLY NORTH OF JEFFERSON COU		ERNS
BOULDER	S105053718		4 MILES UP SUGAR LOAF ROAD		CO ERNS
BOULDER	92270147	10 MILES W. OF US 36, UP LEFT HAND CANYON RD.	10 MILES W. OF US 36, UP LEFT HAND CANYON RD.		ERNS
BOULDER	94400779	NEAR WASTE WATER TREATMENT PLANT	NEAR WASTE WATER TREATMENT PLANT		ERNS
BOULDER	S104298782		2500 NEHR LANE OFF OF 19TH ST.		CO ERNS
BOULDER	89103732	50' E OF BLDR CRK,20'S OF ARAP AVE.	50' E OF BLDR CRK,20'S OF ARAP AVE.		ERNS
BOULDER	8720788	E OF BRIDGE ON BROADWAY IN BLDR CREEK	E OF BRIDGE ON BROADWAY IN BLDR CREEK		ERNS
BOULDER	96478445	OSHA WILL DO FOLLOWUP.	OSHA WILL DO FOLLOWUP.		ERNS
BOULDER	96468554	OSHA WILL DO FOLLOWUP.	OSHA WILL DO FOLLOWUP.		ERNS
BOULDER	96061058		4990 PEARL		HMIRS
BOULDER	8868135	PIT PROS	PIT PROS		ERNS
BOULDER	S104303236		PRIMARY POND OF LAKE ERIE (HWY 287 / ARAPAHOE		CO ERNS
BOULDER	96461495	PROPERTY WAS BEING SOLD AND SOIL SAMPLES HAD DISCOVERED MATE	PROPERTY WAS BEING SOLD AND SOIL SAMPLES HAD DISCOVERED MATE		ERNS
BOULDER	984585230	SHEEN SIZE: 1/2 BLOCK WIDE / COLOR: RAINBOW / TEXACO IS DIGG	SHEEN SIZE: 1/2 BLOCK WIDE / COLOR: RAINBOW / TEXACO IS DIGG		ERNS
BOULDER	974094871	18 TH ST AND COLORADO BLVD	18 TH ST AND COLORADO BLVD		ERNS
BOULDER	2000668113	H ST	H ST		ERNS
BOULDER	91234244	1750 38TH ST./FRONT DOOR OF SHOP	1750 38TH ST./FRONT DOOR OF SHOP		ERNS
BOULDER	S105125804		STANFORD / TABLE MESA - PARKING LOT		CO ERNS
BOULDER	98457123	STATE HWY 119 E	STATE HWY 119 E		ERNS
BOULDER	S104303130		STATE HWY 119 E		CO ERNS
BOULDER	S104299706		STORM DRAIN INTO DRY CREEK #2		CO ERNS
BOULDER	S104299201		STORM SEWER OUTLET/SKUNK CANYON CK.		CO ERNS
BOULDER	S106483107		CU STUDENT REC CENTER TENNIS COURTS		CO ERNS
BOULDER	93333866	SUGAR LOAF RD. ABOVE BOULDER FALLS AT OLD GOOD FRIDAY GOLD M	SUGAR LOAF RD. ABOVE BOULDER FALLS AT OLD GOOD FRIDAY GOLD M		ERNS
BOULDER	89117688	SUGARLOAF RD	SUGARLOAF RD		ERNS
BOULDER	89117719	SYNERGEN, INC.	SYNERGEN, INC.		ERNS
BOULDER	8715468	SYNTEX	SYNTEX		ERNS
BOULDER	2002621930	TABLE MASA & BROADWAY	TABLE MASA & BROADWAY	0	ERNS
BOULDER	8868134	TEXACO STATION	TEXACO STATION		ERNS
BOULDER	S104792179		TOTAL GAS STATION @ 2995 28TH		CO ERNS
BOULDER	93478842	TWIN LAKE/N 63RD ST. - TURN RIGHT TO TWIN LAKES RD.	TWIN LAKE/N 63RD ST. - TURN RIGHT TO TWIN LAKES RD.		ERNS
BOULDER	S104299693		TWIN LAKES		CO ERNS

BOULDER COUNTY, CO - ORPHAN SUMMARY

City	EDR ID	Site Name	Site Address	Zip	Database(s)
BOULDER	S104300190		TWIN LAKES, NORTH 63RD AVENUE		CO ERNS
BOULDER	93310034	TWIN LAKE/N 63RD ST. - TURN RIGHT TO TWIN LAKES RD.	TWIN LAKE/N 63RD ST. - TURN RIGHT TO TWIN LAKES RD.		ERNS
BOULDER	92263459	TWIN LAKES	TWIN LAKES		ERNS
BOULDER	99650776	UNIVERSITY OF COLORADO ENTIRE BUILDING EVACUATED	UNIVERSITY OF COLORADO ENTIRE BUILDING EVACUATED		ERNS
BOULDER	91234227	1 MI. UP 4 MILE CANYON RD.	1 MI. UP 4 MILE CANYON RD.		ERNS
BOULDER	S104792217		3.1 MI UPSTRM OF LFT HND CNYN RD / LEE HILL DR		CO ERNS
BOULDER	90154031	VERMONT & PEARL STREET INTERCH	VERMONT & PEARL STREET INTERCH		ERNS
BOULDER	8720892	VETASSO WASTE WATER TREATMENT PLANT	VETASSO WASTE WATER TREATMENT PLANT		ERNS
BOULDER	S104301935		WATER TREATMENT PLANT		CO ERNS
BOULDER	S104298972		1 MI. WEST OF SUGAR LOAF; HWY 119		CO ERNS
BOULDER	S104300180		5441 WESTERN AVE SUITE C		CO ERNS
BOULDER	S104302369		WHITE WASTE		CO ERNS
BOULDER	S104301931		WILD OATS MARKET; 2584 BASELINE ROAD		CO ERNS
BOULDER	99628905	7070 WINCHESTER CIRCLE / POSSIBLY ALSO A LOCATION IN DENVER	7070 WINCHESTER CIRCLE / POSSIBLY ALSO A LOCATION IN DENVER		ERNS
BOULDER COUNTY	S104299155		HWY 287 BETW. LAFAYETTE / LOOKOUT RD.		CO ERNS
BOULDER COUNTY	S100795525	MARSHALL LANDFILL	6600 SOUTH 66		HISTORICAL LANDFILL
BOULDER COUNTY	S100795560	BOULDER LANDFILL	6600 S. 66TH		HISTORICAL LANDFILL
BOULDER COUNTY	89103113	HIGHWAY 93 AND HIGHWAY 128	HIGHWAY 93 AND HIGHWAY 128		ERNS
BOULDER COUNTY	93310005	N 95TH ST. & MILTON RD.	N 95TH ST. & MILTON RD.		ERNS
BOULDER COUNTY	8868014	BETWEEN INDEPENDENCE & JAY ROAD	BETWEEN INDEPENDENCE & JAY ROAD		ERNS
BOULDER COUNTY	S104299600		CAPT JACK MILL SITE		CO ERNS
BOULDER COUNTY	S106482975		COLO. HWY 93		CO ERNS
BOULDER COUNTY	S104301881		LEFT HAND CANYON CREEK		CO ERNS
BOULDER COUNTY	89127471	LOUISVILLE - CORNER LINCOLN & SHORT PL	LOUISVILLE - CORNER LINCOLN & SHORT PL		ERNS
BOULDER COUNTY	92282671	1/4 MILE S. OF NELSON RD. ON AIRPORT RD.	1/4 MILE S. OF NELSON RD. ON AIRPORT RD.		ERNS
BOULDER COUNTY	S104301726		8 MILES WEST OF BOULDER ON CO HWY 119		CO ERNS
BOULDER COUNTY	S104301372		NEAR LONGMONT CITY PARK, HWY 119 BETWEEN HOOVER ST		CO ERNS
BOULDER COUNTY	8863422	QUAIL RD 1/4 MI E. OF 28TH	QUAIL RD 1/4 MI E. OF 28TH		ERNS
BOULDER COUNTY	90478769	SUGAR MILL - HWY 119	SUGAR MILL - HWY 119		ERNS
BOULDER COUNTY	90187941	SUGAR MILL - HWY 119	SUGAR MILL - HWY 119		ERNS
BOULDER COUNTY	90175278	SUNSHINE CANYON	SUNSHINE CANYON		ERNS
BOULDER COUNTY	89156860	TUNNEL 23 & 24 ON D&RGWRR LINE	TUNNEL 23 & 24 ON D&RGWRR LINE		ERNS
BROOMFIELD	90174602	10TH & MAIN	10TH & MAIN	-	ERNS
BROOMFIELD	8715484	136TH AVE AT SILVERTON STREET	136TH AVE AT SILVERTON STREET		ERNS
BROOMFIELD	89123387	200 BLK OF HOMLOCKE BTWN JADE & IRIS/1ST	200 BLK OF HOMLOCKE BTWN JADE & IRIS/1ST		ERNS
BROOMFIELD	89117430	ELECTRIWIRE	ELECTRIWIRE		ERNS
BROOMFIELD	89103716	ELECTRIWIRE	ELECTRIWIRE		ERNS
BROOMFIELD	8861772	ENGINEERED DATA PRODUCTS	ENGINEERED DATA PRODUCTS		ERNS
BROOMFIELD	96482646	GOLF COURSE BURIED WASTE	GOLF COURSE BURIED WASTE		ERNS
BROOMFIELD	89132232	GREEN BELT AREA -N.W. OF BROOMFIELD	GREEN BELT AREA -N.W. OF BROOMFIELD		ERNS
BROOMFIELD	2001554198	LEVEL THREE COMMUNICATION	LEVEL THREE COMMUNICATION	0	ERNS
CRESCENT	S105053625		APPRX 20 MILES OF RAILROAD TRACKS		CO ERNS
ERIE	S104517394		NE 1/4 S7 R68W T1N		CO ERNS
ERIE	S104303680		NE 1/4 NE 1/4 S7 R68W T1N		CO ERNS

BOULDER COUNTY, CO - ORPHAN SUMMARY

City	EDR ID	Site Name	Site Address	Zip	Database(s)
ERIE	2001160		1-25, EXIT 235		HMIRS
ERIE	2001011107		1-25, EXIT 235		HMIRS
ERIE	S105053707		I-25		CO ERNS
ERIE	S105529627		INTERSECTION OF WELD COUNTY ROADS 7 / 8		CO ERNS
ERIE	S105529328		INTERSECTION OF WELD CNTY RD. 7 / WELD CNTY RD. 8		CO ERNS
ERIE	S104303843		INTERSECTION WELD COUNTY RD 10.5 / WELD COUNTY R		CO ERNS
ERIE	S105125844		I-25 NB		CO ERNS
ERIE	S104299746		5434 WELD COUNTY ROAD 12		CO ERNS
FARMCLIFF	94394762	HWY 7, ROOSEVELT FOREST MILEPOST 17	HWY 7, ROOSEVELT FOREST MILEPOST 17		ERNS
JAMESTOWN	93310001	BURLINGTON MIN W. OF JAMESTOWN/BALARAT RD.	BURLINGTON MIN W. OF JAMESTOWN/BALARAT RD.		ERNS
JAMESTOWN	S106028848		93 CALIFORNIA GULTCH		CO ERNS
JAMESTOWN	1006426275	BUENO MILL & MINE SITE	SECTION 24, T2N, R72W		CERCLIS, FINDS
LAFAYETTE	94400793	160TH & TENNYSON	160TH & TENNYSON		ERNS
LAFAYETTE	S106778376		2655 HWY 287		CO ERNS
LAFAYETTE	S106483067		HWY 7 / WELD COUNTY RD. 1 - WASTEWATER PLANT		CO ERNS
LAFAYETTE	92266962	95TH AND BASELINE ROAD	95TH AND BASELINE ROAD		ERNS
LAFAYETTE	S104301859		10100 ARAPAHOE ROAD (HWY 7)		CO ERNS
LAFAYETTE	S104517371		1700 AVELON (SW CORNER OF BLDG)		CO ERNS
LAFAYETTE	96512527	CALLER STATES MATERIAL IS BEING SPRAYED ON THE GROUND	CALLER STATES MATERIAL IS BEING SPRAYED ON THE GROUND		ERNS
LAFAYETTE	S106343371		COLO. HWY 7 / COUNTY LINE RD.- NE CORNER		CO ERNS
LAFAYETTE	S105811897		750 E. COUNTY LINE RD.-RECLAMATION PLANT		CO ERNS
LAFAYETTE	96482638	DRIVEWAY SPILLED IN DRIVEWAY/CLEANED UP AND PILED ALONG SIDE	DRIVEWAY SPILLED IN DRIVEWAY/CLEANED UP AND PILED ALONG SIDE		ERNS
LAFAYETTE	91478152	INTERSECTION OF HWY 287 & 109TH - 6.5 MILES TO LUCKENT (SP?)	INTERSECTION OF HWY 287 & 109TH - 6.5 MILES TO LUCKENT (SP?)	-	ERNS
LAFAYETTE	S104301350		3 MILES E OF LAFAYETTE ON HWY 7, JEST PAST HWY E O		CO ERNS
LAFAYETTE	S104300167		1/4M E. OF 119TH ST. / 1/2M N HWY 7		CO ERNS
LAFAYETTE	8862590	OFF OF KIMBARK ST & HWY 287 PUBLIC RD	OFF OF KIMBARK ST & HWY 287 PUBLIC RD		ERNS
LAFAYETTE	S105125866		ROCK CREEK CIRCLE-LAFAYETTE TRANSPORTATION CIRCLE		CO ERNS
LAFAYETTE	S104792230		S14 T1S R69W SE 1/4		CO ERNS
LAFAYETTE	96478152	TRUCK/TRAILER TRUCK ACCIDENT	TRUCK/TRAILER TRUCK ACCIDENT		ERNS
LAFAYETTE	S104298654		WASTE TREATMENT FACILITY		CO ERNS
LAFAYETTE	S104301904		0500 WELD CTY ROAD 3 / HWY 7		CO ERNS
LAFAYETTE	2002067506		YFS 600 N 107TH ST		HMIRS
LONG MONT	2000530898	MOUNTAINVIEW AND MAIN ST	MOUNTAINVIEW AND MAIN ST	0	ERNS
LONG MONT	2000668115	VIEW AND MAIN ST	VIEW AND MAIN ST		ERNS
LONGMONT	92262065	I-36 & 66TH	I-36 & 66TH		ERNS
LONGMONT	S104298872		I-25 (EXIT 240)-EXPRESS TRUCK WASH		CO ERNS
LONGMONT	S106784581	UNIVERSITY OF CO FOUNDATION	1600 / 1610 NORTH MAIN ST	0	VCP
LONGMONT	9801038346		I 25 NB @ HWY 66		HMIRS
LONGMONT	9801038345		I 25 NB @ HWY 66		HMIRS
LONGMONT	94071457		I 25		HMIRS
LONGMONT	99636905	US 287 (800 SOUTH MAIN STREET) SOUTHBOUND LANE	US 287 (800 SOUTH MAIN STREET) SOUTHBOUND LANE		ERNS
LONGMONT	S104303611		US 287 (800 SOUTH MAIN STREET) SOUTHBOUND LANE		CO ERNS
LONGMONT	94081111		MP 41		HMIRS

BOULDER COUNTY, CO - ORPHAN SUMMARY

City	EDR ID	Site Name	Site Address	Zip	Database(s)
LONGMONT	S105053656		CO 52 WESTBOUND, 1/2 MILE WEST OF C.R. 7		CO ERNS
LONGMONT	S104298905		ALONG ST. VRAIN RIVER		CO ERNS
LONGMONT	2000670962	. BETWEEN NELSON STREET AND RODGERS STREE	. BETWEEN NELSON STREET AND RODGERS STREET		ERNS
LONGMONT	2000533264	BETWEEN EMORY AND COLLIER	BETWEEN EMORY AND COLLIER	0	ERNS
LONGMONT	S104303314		600 BLK WEAVER RD		CO ERNS
LONGMONT	981641	600 BLOCK WEAVER RD / MODEL SHOP	600 BLOCK WEAVER RD / MODEL SHOP		ERNS
LONGMONT	S105247734		SW CORNER OF SUNSET / BOSTON ST.		CO ERNS
LONGMONT	94377893	DEL CAMINO TRUCK WASH	DEL CAMINO TRUCK WASH		ERNS
LONGMONT	2000669809	EMORY AND COLLIER SOUTH SIDE OF 2ND AVE 150 SOUTH MAIN	EMORY AND COLLIER SOUTH SIDE OF 2ND AVE 150 SOUTH MAIN		ERNS
LONGMONT	S104303874		606 MT EVANS STREET		CO ERNS
LONGMONT	96060053		2030 GOLDENROD CT		HMIRS
LONGMONT	9999020191		GOLDENROD CT		HMIRS
LONGMONT	S105125870		620 GRANDVIEW		CO ERNS
LONGMONT	S106894577		1801 HOVER RD. - CONOCO PHILLIPS		CO ERNS
LONGMONT	2000534703	HOVER RD.	HOVER RD.	0	ERNS
LONGMONT	S106611155		I-25		CO ERNS
LONGMONT	S104299258		5TH / KIMBARK @ INTERSECTION		CO ERNS
LONGMONT	2000551756	149 KIMBARK	149 KIMBARK	0	ERNS
LONGMONT	89124401	149 KIMBART ST. LONGMONT FOOD PLANT	149 KIMBART ST. LONGMONT FOOD PLANT		ERNS
LONGMONT	2002628294	KING SOOPERS GROCERY STORE	KING SOOPERS GROCERY STORE	0	ERNS
LONGMONT	S106121818		4400 LAKE VALLEY DR.-LAKE VALLEY GOLF COURSE		CO ERNS
LONGMONT	8720742	3RD & LASHLEY IN LONGMONT	3RD & LASHLEY IN LONGMONT		ERNS
LONGMONT	8868068	LEONA KNAUS	LEONA KNAUS		ERNS
LONGMONT	S104300972		LONGMONT FOODS, 150 MAIN STREET		CO ERNS
LONGMONT	8721027	LONGMONT	LONGMONT		ERNS
LONGMONT	97050351		160 N MAIN		HMIRS
LONGMONT	2001570757	150 MAINE STREET	150 MAINE STREET	0	ERNS
LONGMONT	S104300511		MILE POST 41		CO ERNS
LONGMONT	89117648	MINISCRIBS	MINISCRIBS		ERNS
LONGMONT	S105737193		SOUTH OF DRY CREEK / BENT WAY		CO ERNS
LONGMONT	984192491	FD ON SCENE / LET MATERIAL BURN / CLEAN UP CREW ON SCENE	FD ON SCENE / LET MATERIAL BURN / CLEAN UP CREW ON SCENE		ERNS
LONGMONT	2000033800		PRATT AND NELSON		HMIRS
LONGMONT	S104792275		PRATT / NELSON		CO ERNS
LONGMONT	2000033801		PRATT AND NELSON		HMIRS
LONGMONT	96494285	I-25 SOUTHBOUND BETWEEN MILEMARKERS 248 & 249	I-25 SOUTHBOUND BETWEEN MILEMARKERS 248 & 249		ERNS
LONGMONT	S104301634		I-25 SOUTHBOUND LANE BETWEEN MM248 / 249		CO ERNS
LONGMONT	90154815	SPENCER STREET CROSSING/ALAGARKE IRRIG.	SPENCER STREET CROSSING/ALAGARKE IRRIG.		ERNS
LONGMONT	2002611547	9797 119TH ST	9797 119TH ST	0	ERNS
LONGMONT	89125350	1502 S. SUNSET BLVD	1502 S. SUNSET BLVD		ERNS
LONGMONT	8862322	TREATMENT PLANT	TREATMENT PLANT		ERNS
LONGMONT	S101289235	LONGMONT SWDF, CITY OF	1998 WCR #119		SWF/LF
LONGMONT	S104302440		WELD COUNTY ROAD 3 / 1/4 & STATE HWY 52		CO ERNS
LONGMONT	S105811877		WELD COUNTY RD. 7 / HWY 119		CO ERNS
LONGMONT	S104303487		4045 WELD COUNTY ROAD 22 (VEHICLE MAINTENANCE FACI		CO ERNS

BOULDER COUNTY, CO - ORPHAN SUMMARY

City	EDR ID	Site Name	Site Address	Zip	Database(s)
LONGMONT	S106894736		2002 WELD COUNTY RD. 20.5		CO ERNS
LONGMONT	S104298683		100 YDS E. OF 10734 AIRPORT ROAD		CO ERNS
LONGMONT	8862834	111021 YELLOWSTONE PARK	111021 YELLOWSTONE PARK		ERNS
LOUISVILLE	2002594624	2301 HWY 42	2301 HWY 42	0	ERNS
LOUISVILLE	8861820	CALIFORNIA DEVICES	CALIFORNIA DEVICES		ERNS
LOUISVILLE	93478858	EXACT LOCATION NOT SPECIFIED	EXACT LOCATION NOT SPECIFIED		ERNS
LOUISVILLE	93334480	EXACT LOCATION NOT SPECIFIED	EXACT LOCATION NOT SPECIFIED		ERNS
LOUISVILLE	96478928	55 GALLON DRUM AT FACILITY REACTION IN DRUM	55 GALLON DRUM AT FACILITY REACTION IN DRUM		ERNS
LOUISVILLE	S105247707		INDUSTRIAL PARK ON 104TH ST. JUST SOUTH OF COLRADO		CO ERNS
LOUISVILLE	96478858	RESIDENCE CALLER STATE THAT LAWN WON'T GROW DUE TO PIPELINE	RESIDENCE CALLER STATE THAT LAWN WON'T GROW DUE TO PIPELINE		ERNS
LOUISVILLE	S106483025		400 W. S. BOULDER RD.		CO ERNS
LOUISVILLE	90174619	STC/96 INDUSTRIAL LN.	STC/96 INDUSTRIAL LN.		ERNS
LOUISVILLE	2003637205	10 STORAGE TECH DR.	10 STORAGE TECH DR.		ERNS
LOUISVILLE/BROOMFIELD	96478489	2 TANKS OF PHOTOCHEMICALS/SILVER NITRATE BY FUEL AREA.	2 TANKS OF PHOTOCHEMICALS/SILVER NITRATE BY FUEL AREA.		ERNS
LOUISVILLE/BROOMFIELD	96473735	2 TANKS OF PHOTOCHEMICALS/SILVER NITRATE BY FUEL AREA.	2 TANKS OF PHOTOCHEMICALS/SILVER NITRATE BY FUEL AREA.		ERNS
LYONS	90157355	HWY 36	HWY 36		ERNS
LYONS	S104298893		HWY 36 NEAR INTERSECTION W/ BLUE MTN. RD		CO ERNS
LYONS	90158572	HWY. 36/BLUE MTN RD/3 MI. WEST OF LYONS	HWY. 36/BLUE MTN RD/3 MI. WEST OF LYONS		ERNS
LYONS	2001561390	US HWY 36	US HWY 36	0	ERNS
LYONS	S105053844		INTERSECTION OF HWYS 36 / 66		CO ERNS
LYONS	91224223	17.5 MILE MARKER, WEST LYONS	17.5 MILE MARKER, WEST LYONS		ERNS
LYONS	S104299192		2 MI. N. OF LYONS ON HWY 36		CO ERNS
LYONS	S104300698		NW OF LYONS "STEAMBOAT MTN" OFF OF 5TH AVENUE		CO ERNS
LYONS	99651105	PARK DRIVE AND 4TH ST	PARK DRIVE AND 4TH ST		ERNS
LYONS	8872301	SYNTEX LANDFILL	SYNTEX LANDFILL		ERNS
NEDERLAND	2003643671	5614 HWY 72	5614 HWY 72		ERNS
NEDERLAND	S104299697		22 HWY 72		CO ERNS
NEDERLAND	92267002	22 HWY 72	22 HWY 72		ERNS
NEDERLAND	8720735	CITY OF NEDERLAND	CITY OF NEDERLAND		ERNS
NEDERLAND	S104298943		NEDERLAND WATER TREATMENT PLANT		CO ERNS
NEDERLAND	90170836	NEDERLAND/SEWAGE TREATMENT PLANT	NEDERLAND/SEWAGE TREATMENT PLANT		ERNS
NEDERLAND	91223671	N. OF TOWN, RIDGE RD, NEAR HWY MAINT FAC	N. OF TOWN, RIDGE RD, NEAR HWY MAINT FAC		ERNS
NEDERLAND	8720940	QUICK MART #6	QUICK MART #6		ERNS
NEDERLAND	90170826	TOWN OF NEDERLAND	TOWN OF NEDERLAND		ERNS
NEDERLAND	94413305	95 WOLF TONGUE CT./ NEAR BAXTER RESERVOIR	95 WOLF TONGUE CT./ NEAR BAXTER RESERVOIR		ERNS
NIWOT	S104300936		7650 NIWOT ROAD NEXT TO RR TRACKS		CO ERNS
PINE CLIFF	91232701	MP 35.5 CLEAR CREEK RIVER	MP 35.5 CLEAR CREEK RIVER		ERNS
PINECLIFF	S106028853		MOFFAT SUBDIVISION		CO ERNS
ROWENA	S106913365	SLIDE MINE	N=465924.17 E=44325927.84 NAD 83	0	VCP
SUPERIOR	S105247773		410 CENTER DR. - OFFICE MAX		CO ERNS
SUPERIOR	S104303322		ROCK CREEK PARKWAY (ROCK CREEK SUBDIVISION)		CO ERNS
UNINCORPORATED	8872230	TIM NEWHURG	TIM NEWHURG		ERNS
UNINCORPORATED	S104299572		S35 IS70 BOULDER PARKS / OPEN SPACE		CO ERNS

BOULDER COUNTY, CO - ORPHAN SUMMARY

City	EDR ID	Site Name	Site Address	Zip	Database(s)
WARD	96478803	HAS SHUT OFF INTAKES	HAS SHUT OFF INTAKES		ERNS
WARD	92478803	SECTION 12, T1N, R73W/SOUTH OF WARD	SECTION 12, T1N, R73W/SOUTH OF WARD		ERNS
WARD	92298810	SECTION 12, T1N, R73W/SOUTH OF WARD	SECTION 12, T1N, R73W/SOUTH OF WARD		ERNS

Section 4

**EPA Waste Code
Addendum**

EPA Waste Codes Addendum

Code	Description
D001	IGNITABLE HAZARDOUS WASTES ARE THOSE WASTES WHICH HAVE A FLASHPOINT OF LESS THAN 140 DEGREES FAHRENHEIT AS DETERMINED BY A PENSKEY-MARTENS CLOSED CUP FLASH POINT TESTER. ANOTHER METHOD OF DETERMINING THE FLASH POINT OF A WASTE IS TO REVIEW THE MATERIAL SAFETY DATA SHEET, WHICH CAN BE OBTAINED FROM THE MANUFACTURER OR DISTRIBUTOR OF THE MATERIAL. LACQUER THINNER IS AN EXAMPLE OF A COMMONLY USED SOLVENT WHICH WOULD BE CONSIDERED AS IGNITABLE HAZARDOUS WASTE.
D002	A WASTE WHICH HAS A PH OF LESS THAN 2 OR GREATER THAN 12.5 IS CONSIDERED TO BE A CORROSIVE HAZARDOUS WASTE. SODIUM HYDROXIDE, A CAUSTIC SOLUTION WITH A HIGH PH, IS OFTEN USED BY INDUSTRIES TO CLEAN OR DEGREASE PARTS. HYDROCHLORIC ACID, A SOLUTION WITH A LOW PH, IS USED BY MANY INDUSTRIES TO CLEAN METAL PARTS PRIOR TO PAINTING. WHEN THESE CAUSTIC OR ACID SOLUTIONS BECOME CONTAMINATED AND MUST BE DISPOSED, THE WASTE WOULD BE A CORROSIVE HAZARDOUS WASTE.
D003	A MATERIAL IS CONSIDERED TO BE A REACTIVE HAZARDOUS WASTE IF IT IS NORMALLY UNSTABLE, REACTS VIOLENTLY WITH WATER, GENERATES TOXIC GASES WHEN EXPOSED TO WATER OR CORROSIVE MATERIALS, OR IF IT IS CAPABLE OF DETONATION OR EXPLOSION WHEN EXPOSED TO HEAT OR A FLAME. ONE EXAMPLE OF SUCH WASTE WOULD BY WASTE GUNPOWDER.
D004	ARSENIC
D005	BARIUM
D006	CADMIUM
D007	CHROMIUM
D008	LEAD
D009	MERCURY
D010	SELENIUM
D011	SILVER
D013	LINDANE
D018	BENZENE
D022	CHLOROFORM
D023	O-CRESOL
D030	2,4-DINITROTOLUENE
D032	HEXACHLOROBENZENE
D035	METHYL ETHYL KETONE

EPA Waste Codes Addendum

Code	Description
D038	PYRIDINE
D041	2,4,5-TRICHLOROPHENOL
F002	THE FOLLOWING SPENT HALOGENATED SOLVENTS: TETRACHLOROETHYLENE, METHYLENE CHLORIDE, TRICHLOROETHYLENE, 1,1,1-TRICHLOROETHANE, CHLOROBENZENE, 1,1,2-TRICHLORO-1,2,2-TRIFLUOROETHANE, ORTHO-DICHLOROBENZENE, TRICHLOROFLUOROMETHANE, AND 1,1,2-TRICHLOROETHANE; ALL SPENT SOLVENT MIXTURES/BLENDS CONTAINING, BEFORE USE, A TOTAL OF TEN PERCENT OR MORE (BY VOLUME) OF ONE OR MORE OF THE ABOVE HALOGENATED SOLVENTS OR THOSE LISTED IN F001, F004, OR F005, AND STILL BOTTOMS FROM THE RECOVERY OF THESE SPENT SOLVENTS AND SPENT SOLVENT MIXTURES.
F003	THE FOLLOWING SPENT NON-HALOGENATED SOLVENTS: XYLENE, ACETONE, ETHYL ACETATE, ETHYL BENZENE, ETHYL ETHER, METHYL ISOBUTYL KETONE, N-BUTYL ALCOHOL, CYCLOHEXANONE, AND METHANOL; ALL SPENT SOLVENT MIXTURES/BLENDS CONTAINING, BEFORE USE, ONLY THE ABOVE SPENT NON-HALOGENATED SOLVENTS; AND ALL SPENT SOLVENT MIXTURES/BLENDS CONTAINING, BEFORE USE, ONE OR MORE OF THE ABOVE NON-HALOGENATED SOLVENTS, AND, A TOTAL OF TEN PERCENT OR MORE (BY VOLUME) OF ONE OR MORE OF THOSE SOLVENTS LISTED IN F001, F002, F004, AND F005, AND STILL BOTTOMS FROM THE RECOVERY OF THESE SPENT SOLVENTS AND SPENT SOLVENT MIXTURES.
F005	THE FOLLOWING SPENT NON-HALOGENATED SOLVENTS: TOLUENE, METHYL ETHYL KETONE, CARBON DISULFIDE, ISOBUTANOL, PYRIDINE, BENZENE, 2-ETHOXYETHANOL, AND 2-NITROPROPANE; ALL SPENT SOLVENT MIXTURES/BLENDS CONTAINING, BEFORE USE, A TOTAL OF TEN PERCENT OR MORE (BY VOLUME) OF ONE OR MORE OF THE ABOVE NON-HALOGENATED SOLVENTS OR THOSE SOLVENTS LISTED IN F001, F002, OR F004; AND STILL BOTTOMS FROM THE RECOVERY OF THESE SPENT SOLVENTS AND SPENT SOLVENT MIXTURES.
P003	ACROLEIN
P003	2-PROPENAL
P007	5-(AMINOMETHYL)-3-ISOXAZOLOL
P007	3(2H)-ISOXAZOLONE, 5-(AMINOMETHYL)-
P022	CARBON DISULFIDE
P028	BENZENE, (CHLOROMETHYL)-
P028	BENZYL CHLORIDE
P030	CYANIDES (SOLUBLE CYANIDE SALTS), NOT OTHERWISE SPECIFIED
P033	CYANOGEN CHLORIDE
P033	CYANOGEN CHLORIDE (CN)CI
P058	ACETIC ACID, FLUORO-, SODIUM SALT
P058	FLUOROACETIC ACID, SODIUM SALT

EPA Waste Codes Addendum

Code	Description
P059	HEPTACHLOR
P059	4,7-METHANO-1H-INDENE, 1,4,5,6,7,8,8-HEPTACHLORO- 3A,4,7,7A-TETRAHYDRO-
P069	2-METHYLLACTONITRILE
P069	PROPANENITRILE, 2-HYDROXY-2-METHYL-
P070	ALDICARB
P070	PROPANAL, 2-METHYL-2-(METHYLTHIO)-, O-[(METHYLAMINO)CARBONYL]OXIME
P078	NITROGEN DIOXIDE
P078	NITROGEN OXIDE NO2
P087	OSMIUM OXIDE OSO4, (T-4)-
P087	OSMIUM TETROXIDE
P089	PARATHION
P089	PHOSPHOROTHIOIC ACID, O,O-DIETHYL O-(4-NITROPHENYL) ESTER
P092	MERCURY, (ACETATO-O)PHENYL-
P092	PHENYLMERCURY ACETATE
P098	POTASSIUM CYANIDE
P098	POTASSIUM CYANIDE K(CN)
P104	SILVER CYANIDE
P104	SILVER CYANIDE AG(CN)
P105	SODIUM AZIDE
P106	SODIUM CYANIDE
P106	SODIUM CYANIDE NA(CN)
P108	STRYCHNIDIN-10-ONE, & SALTS
P108	STRYCHNINE, & SALTS
P112	METHANE, TETRANITRO- (R)
P112	TETRANITROMETHANE (R)
P116	HYDRAZINECARBOTHIOAMIDE
P116	THIOSEMICARBAZIDE

EPA Waste Codes Addendum

Code	Description
U002	ACETONE (I)
U002	2-PROPANONE (I)
U007	ACRYLAMIDE
U007	2-PROPENAMIDE
U019	BENZENE (I,T)
U020	BENZENESULFONIC ACID CHLORIDE (C,R)
U020	BENZENESULFONYL CHLORIDE (C,R)
U041	EPICHLOROHYDRIN
U041	OXIRANE, (CHLOROMETHYL)-
U051	CREOSOTE
U053	2-BUTENAL
U053	CROTONALDEHYDE
U057	CYCLOHEXANONE (I)
U063	DIBENZ[A,H]ANTHRACENE
U067	ETHANE, 1,2-DIBROMO-
U067	ETHYLENE DIBROMIDE
U069	1,2-BENZENEDICARBOXYLIC ACID, DIBUTYL ESTER
U069	DIBUTYL PHTHALATE
U077	ETHANE, 1,2-DICHLORO-
U077	ETHYLENE DICHLORIDE
U081	2,4-DICHLOROPHENOL
U081	PHENOL, 2,4-DICHLORO-
U084	1,3-DICHLOROPROPENE
U084	1-PROPENE, 1,3-DICHLORO-
U093	BENZENAMINE, N,N-DIMETHYL-4-(PHENYLAZO)-
U093	P-DIMETHYLAMINOAZOBENZENE
U105	BENZENE, 1-METHYL-2,4-DINITRO-

EPA Waste Codes Addendum

Code	Description
U105	2,4-DINITROTOLUENE
U123	FORMIC ACID (C,T)
U129	CYCLOHEXANE, 1,2,3,4,5,6-HEXACHLORO-, (1ALPHA,2ALPHA,3BETA,4ALPHA,5ALPHA,6BETA)-
U129	LINDANE
U133	HYDRAZINE (R,T)
U134	HYDROFLUORIC ACID (C,T)
U134	HYDROGEN FLUORIDE (C,T)
U138	METHANE, IODO-
U138	METHYL IODIDE
U147	2,5-FURANDIONE
U147	MALEIC ANHYDRIDE
U151	MERCURY
U154	METHANOL (I)
U154	METHYL ALCOHOL (I)
U163	GUANIDINE, N-METHYL-N'-NITRO-N-NITROSO-
U163	MNNG
U165	NAPHTHALENE
U169	BENZENE, NITRO-
U169	NITROBENZENE (I,T)
U170	P-NITROPHENOL
U170	PHENOL, 4-NITRO-
U188	PHENOL
U189	PHOSPHORUS SULFIDE (R)
U189	SULFUR PHOSPHIDE (R)
U217	NITRIC ACID, THALLIUM(1+) SALT
U217	THALLIUM(I) NITRATE
U246	CYANOGEN BROMIDE (CN)BR

EPA Waste Codes Addendum

Code	Description
U328	BENZENAMINE, 2-METHYL-
U328	O-TOLUIDINE
U404	ETHANAMINE, N,N-DIETHYL- (OR) TRIETHYLAMINE

Section 5

**Databases Searched and
Update Dates**

GOVERNMENT RECORDS SEARCHED / DATA CURRENCY TRACKING

To maintain currency of the following federal and state databases, EDR contacts the appropriate governmental agency on a monthly or quarterly basis, as required.

Elapsed ASTM days: Provides confirmation that this EDR report meets or exceeds the 90-day updating requirement of the ASTM standard.

FEDERAL ASTM STANDARD RECORDS

NPL: National Priority List

Source: EPA

Telephone: N/A

National Priorities List (Superfund). The NPL is a subset of CERCLIS and identifies over 1,200 sites for priority cleanup under the Superfund Program. NPL sites may encompass relatively large areas. As such, EDR provides polygon coverage for over 1,000 NPL site boundaries produced by EPA's Environmental Photographic Interpretation Center (EPIC) and regional EPA offices.

Date of Government Version: 07/01/05

Date Made Active at EDR: 08/22/05

Database Release Frequency: Quarterly

Date of Data Arrival at EDR: 08/03/05

Elapsed ASTM days: 19

Date of Last EDR Contact: 08/03/05

NPL Site Boundaries

Sources:

EPA's Environmental Photographic Interpretation Center (EPIC)

Telephone: 202-564-7333

EPA Region 1

Telephone 617-918-1143

EPA Region 3

Telephone 215-814-5418

EPA Region 4

Telephone 404-562-8033

EPA Region 6

Telephone: 214-655-6659

EPA Region 8

Telephone: 303-312-6774

Proposed NPL: Proposed National Priority List Sites

Source: EPA

Telephone: N/A

Date of Government Version: 04/27/05

Date Made Active at EDR: 05/16/05

Database Release Frequency: Quarterly

Date of Data Arrival at EDR: 05/04/05

Elapsed ASTM days: 12

Date of Last EDR Contact: 08/05/05

CERCLIS: Comprehensive Environmental Response, Compensation, and Liability Information System

Source: EPA

Telephone: 703-413-0223

CERCLIS contains data on potentially hazardous waste sites that have been reported to the USEPA by states, municipalities, private companies and private persons, pursuant to Section 103 of the Comprehensive Environmental Response, Compensation, and Liability Act (CERCLA). CERCLIS contains sites which are either proposed to or on the National Priorities List (NPL) and sites which are in the screening and assessment phase for possible inclusion on the NPL.

Date of Government Version: 06/27/05

Date Made Active at EDR: 08/17/05

Database Release Frequency: Quarterly

Date of Data Arrival at EDR: 07/22/05

Elapsed ASTM days: 26

Date of Last EDR Contact: 07/22/05

CERCLIS-NFRAP: CERCLIS No Further Remedial Action Planned

Source: EPA

Telephone: 703-413-0223

As of February 1995, CERCLIS sites designated "No Further Remedial Action Planned" (NFRAP) have been removed from CERCLIS. NFRAP sites may be sites where, following an initial investigation, no contamination was found, contamination was removed quickly without the need for the site to be placed on the NPL, or the contamination was not serious enough to require Federal Superfund action or NPL consideration. EPA has removed approximately 25,000 NFRAP sites to lift the unintended barriers to the redevelopment of these properties and has archived them as historical records so EPA does not needlessly repeat the investigations in the future. This policy change is part of the EPA's Brownfields Redevelopment Program to help cities, states, private investors and affected citizens to promote economic redevelopment of unproductive urban sites.

GOVERNMENT RECORDS SEARCHED / DATA CURRENCY TRACKING

Date of Government Version: 05/17/05
Date Made Active at EDR: 08/17/05
Database Release Frequency: Quarterly

Date of Data Arrival at EDR: 06/20/05
Elapsed ASTM days: 58
Date of Last EDR Contact: 06/20/05

CORRACTS: Corrective Action Report

Source: EPA
Telephone: 800-424-9346

CORRACTS identifies hazardous waste handlers with RCRA corrective action activity.

Date of Government Version: 06/28/05
Date Made Active at EDR: 08/08/05
Database Release Frequency: Quarterly

Date of Data Arrival at EDR: 07/05/05
Elapsed ASTM days: 34
Date of Last EDR Contact: 06/05/05

RCRA: Resource Conservation and Recovery Act Information

Source: EPA
Telephone: 800-424-9346

RCRAInfo is EPA's comprehensive information system, providing access to data supporting the Resource Conservation and Recovery Act (RCRA) of 1976 and the Hazardous and Solid Waste Amendments (HSWA) of 1984. RCRAInfo replaces the data recording and reporting abilities of the Resource Conservation and Recovery Information System (RCRIS). The database includes selective information on sites which generate, transport, store, treat and/or dispose of hazardous waste as defined by the Resource Conservation and Recovery Act (RCRA). Conditionally exempt small quantity generators (CESQGs) generate less than 100 kg of hazardous waste, or less than 1 kg of acutely hazardous waste per month. Small quantity generators (SQGs) generate between 100 kg and 1,000 kg of hazardous waste per month. Large quantity generators (LQGs) generate over 1,000 kilograms (kg) of hazardous waste, or over 1 kg of acutely hazardous waste per month. Transporters are individuals or entities that move hazardous waste from the generator off-site to a facility that can recycle, treat, store, or dispose of the waste. TSDFs treat, store, or dispose of the waste.

Date of Government Version: 05/20/05
Date Made Active at EDR: 06/09/05
Database Release Frequency: Quarterly

Date of Data Arrival at EDR: 05/24/05
Elapsed ASTM days: 16
Date of Last EDR Contact: 08/23/05

ERNS: Emergency Response Notification System

Source: National Response Center, United States Coast Guard
Telephone: 202-260-2342

Emergency Response Notification System. ERNS records and stores information on reported releases of oil and hazardous substances.

Date of Government Version: 12/31/04
Date Made Active at EDR: 03/24/05
Database Release Frequency: Annually

Date of Data Arrival at EDR: 01/27/05
Elapsed ASTM days: 56
Date of Last EDR Contact: 07/25/05

FEDERAL ASTM SUPPLEMENTAL RECORDS

BRS: Biennial Reporting System

Source: EPA/NTIS
Telephone: 800-424-9346

The Biennial Reporting System is a national system administered by the EPA that collects data on the generation and management of hazardous waste. BRS captures detailed data from two groups: Large Quantity Generators (LQG) and Treatment, Storage, and Disposal Facilities.

Date of Government Version: 12/31/03
Database Release Frequency: Biennially

Date of Last EDR Contact: 06/17/05
Date of Next Scheduled EDR Contact: 09/12/05

CONSENT: Superfund (CERCLA) Consent Decrees

Source: Department of Justice, Consent Decree Library
Telephone: Varies

Major legal settlements that establish responsibility and standards for cleanup at NPL (Superfund) sites. Released periodically by United States District Courts after settlement by parties to litigation matters.

GOVERNMENT RECORDS SEARCHED / DATA CURRENCY TRACKING

Date of Government Version: 12/14/04
Database Release Frequency: Varies

Date of Last EDR Contact: 07/25/05
Date of Next Scheduled EDR Contact: 10/24/05

ROD: Records Of Decision

Source: EPA
Telephone: 703-416-0223

Record of Decision. ROD documents mandate a permanent remedy at an NPL (Superfund) site containing technical and health information to aid in the cleanup.

Date of Government Version: 06/08/05
Database Release Frequency: Annually

Date of Last EDR Contact: 07/06/05
Date of Next Scheduled EDR Contact: 10/03/05

DELISTED NPL: National Priority List Deletions

Source: EPA
Telephone: N/A

The National Oil and Hazardous Substances Pollution Contingency Plan (NCP) establishes the criteria that the EPA uses to delete sites from the NPL. In accordance with 40 CFR 300.425.(e), sites may be deleted from the NPL where no further response is appropriate.

Date of Government Version: 07/01/05
Database Release Frequency: Quarterly

Date of Last EDR Contact: 08/03/05
Date of Next Scheduled EDR Contact: 10/31/05

FINDS: Facility Index System/Facility Registry System

Source: EPA
Telephone: (303) 312-6312

Facility Index System. FINDS contains both facility information and 'pointers' to other sources that contain more detail. EDR includes the following FINDS databases in this report: PCS (Permit Compliance System), AIRS (Aerometric Information Retrieval System), DOCKET (Enforcement Docket used to manage and track information on civil judicial enforcement cases for all environmental statutes), FURS (Federal Underground Injection Control), C-DOCKET (Criminal Docket System used to track criminal enforcement actions for all environmental statutes), FFIS (Federal Facilities Information System), STATE (State Environmental Laws and Statutes), and PADS (PCB Activity Data System).

Date of Government Version: 07/11/05
Database Release Frequency: Quarterly

Date of Last EDR Contact: 07/05/05
Date of Next Scheduled EDR Contact: 10/03/05

HMIRS: Hazardous Materials Information Reporting System

Source: U.S. Department of Transportation
Telephone: 202-366-4555

Hazardous Materials Incident Report System. HMIRS contains hazardous material spill incidents reported to DOT.

Date of Government Version: 06/27/05
Database Release Frequency: Annually

Date of Last EDR Contact: 07/22/05
Date of Next Scheduled EDR Contact: 10/17/05

MLTS: Material Licensing Tracking System

Source: Nuclear Regulatory Commission
Telephone: 301-415-7169

MLTS is maintained by the Nuclear Regulatory Commission and contains a list of approximately 8,100 sites which possess or use radioactive materials and which are subject to NRC licensing requirements. To maintain currency, EDR contacts the Agency on a quarterly basis.

Date of Government Version: 07/14/05
Database Release Frequency: Quarterly

Date of Last EDR Contact: 07/05/05
Date of Next Scheduled EDR Contact: 10/03/05

MINES: Mines Master Index File

Source: Department of Labor, Mine Safety and Health Administration
Telephone: 303-231-5959

Contains all mine identification numbers issued for mines active or opened since 1971. The data also includes violation information.

GOVERNMENT RECORDS SEARCHED / DATA CURRENCY TRACKING

Date of Government Version: 05/13/05
Database Release Frequency: Semi-Annually

Date of Last EDR Contact: 06/27/05
Date of Next Scheduled EDR Contact: 09/26/05

NPL LIENS: Federal Superfund Liens

Source: EPA
Telephone: 202-564-4267

Federal Superfund Liens. Under the authority granted the USEPA by the Comprehensive Environmental Response, Compensation and Liability Act (CERCLA) of 1980, the USEPA has the authority to file liens against real property in order to recover remedial action expenditures or when the property owner receives notification of potential liability. USEPA compiles a listing of filed notices of Superfund Liens.

Date of Government Version: 10/15/91
Database Release Frequency: No Update Planned

Date of Last EDR Contact: 08/22/05
Date of Next Scheduled EDR Contact: 11/21/05

PADS: PCB Activity Database System

Source: EPA
Telephone: 202-564-3887

PCB Activity Database. PADS Identifies generators, transporters, commercial storers and/or brokers and disposers of PCB's who are required to notify the EPA of such activities.

Date of Government Version: 03/30/05
Database Release Frequency: Annually

Date of Last EDR Contact: 08/25/05
Date of Next Scheduled EDR Contact: 11/07/05

DOD: Department of Defense Sites

Source: USGS
Telephone: 703-692-8801

This data set consists of federally owned or administered lands, administered by the Department of Defense, that have any area equal to or greater than 640 acres of the United States, Puerto Rico, and the U.S. Virgin Islands.

Date of Government Version: 10/01/03
Database Release Frequency: Semi-Annually

Date of Last EDR Contact: 08/09/05
Date of Next Scheduled EDR Contact: 11/07/05

UMTRA: Uranium Mill Tailings Sites

Source: Department of Energy
Telephone: 505-845-0011

Uranium ore was mined by private companies for federal government use in national defense programs. When the mills shut down, large piles of the sand-like material (mill tailings) remain after uranium has been extracted from the ore. Levels of human exposure to radioactive materials from the piles are low; however, in some cases tailings were used as construction materials before the potential health hazards of the tailings were recognized. In 1978, 24 inactive uranium mill tailings sites in Oregon, Idaho, Wyoming, Utah, Colorado, New Mexico, Texas, North Dakota, South Dakota, Pennsylvania, and on Navajo and Hopi tribal lands, were targeted for cleanup by the Department of Energy.

Date of Government Version: 12/29/04
Database Release Frequency: Varies

Date of Last EDR Contact: 07/05/05
Date of Next Scheduled EDR Contact: 09/19/05

ODI: Open Dump Inventory

Source: Environmental Protection Agency
Telephone: 800-424-9346

An open dump is defined as a disposal facility that does not comply with one or more of the Part 257 or Part 258 Subtitle D Criteria.

Date of Government Version: 06/30/85
Database Release Frequency: No Update Planned

Date of Last EDR Contact: 05/23/95
Date of Next Scheduled EDR Contact: N/A

FUDS: Formerly Used Defense Sites

Source: U.S. Army Corps of Engineers
Telephone: 202-528-4285

The listing includes locations of Formerly Used Defense Sites properties where the US Army Corps of Engineers is actively working or will take necessary cleanup actions.

GOVERNMENT RECORDS SEARCHED / DATA CURRENCY TRACKING

Date of Government Version: 12/31/04
Database Release Frequency: Varies

Date of Last EDR Contact: 06/29/05
Date of Next Scheduled EDR Contact: 10/03/05

INDIAN RESERV: Indian Reservations

Source: USGS
Telephone: 202-208-3710

This map layer portrays Indian administered lands of the United States that have any area equal to or greater than 640 acres.

Date of Government Version: 10/01/03
Database Release Frequency: Semi-Annually

Date of Last EDR Contact: 08/09/05
Date of Next Scheduled EDR Contact: 11/07/05

US ENG CONTROLS: Engineering Controls Sites List

Source: Environmental Protection Agency
Telephone: 703-603-8867

A listing of sites with engineering controls in place. Engineering controls include various forms of caps, building foundations, liners, and treatment methods to create pathway elimination for regulated substances to enter environmental media or effect human health.

Date of Government Version: 01/10/05
Database Release Frequency: Varies

Date of Last EDR Contact: 07/05/05
Date of Next Scheduled EDR Contact: 10/03/05

RAATS: RCRA Administrative Action Tracking System

Source: EPA
Telephone: 202-564-4104

RCRA Administration Action Tracking System. RAATS contains records based on enforcement actions issued under RCRA pertaining to major violators and includes administrative and civil actions brought by the EPA. For administration actions after September 30, 1995, data entry in the RAATS database was discontinued. EPA will retain a copy of the database for historical records. It was necessary to terminate RAATS because a decrease in agency resources made it impossible to continue to update the information contained in the database.

Date of Government Version: 04/17/95
Database Release Frequency: No Update Planned

Date of Last EDR Contact: 06/06/05
Date of Next Scheduled EDR Contact: 09/05/05

TRIS: Toxic Chemical Release Inventory System

Source: EPA
Telephone: 202-566-0250

Toxic Release Inventory System. TRIS identifies facilities which release toxic chemicals to the air, water and land in reportable quantities under SARA Title III Section 313.

Date of Government Version: 12/31/03
Database Release Frequency: Annually

Date of Last EDR Contact: 07/13/05
Date of Next Scheduled EDR Contact: 09/19/05

TSCA: Toxic Substances Control Act

Source: EPA
Telephone: 202-260-5521

Toxic Substances Control Act. TSCA identifies manufacturers and importers of chemical substances included on the TSCA Chemical Substance Inventory list. It includes data on the production volume of these substances by plant site.

Date of Government Version: 12/31/02
Database Release Frequency: Every 4 Years

Date of Last EDR Contact: 07/18/05
Date of Next Scheduled EDR Contact: 10/17/05

FTTS INSP: FIFRA/ TSCA Tracking System - FIFRA (Federal Insecticide, Fungicide, & Rodenticide Act)/TSCA (Toxic Substances Control Act)

Source: EPA
Telephone: 202-566-1667

Date of Government Version: 07/15/05
Database Release Frequency: Quarterly

Date of Last EDR Contact: 06/20/05
Date of Next Scheduled EDR Contact: 09/19/05

GOVERNMENT RECORDS SEARCHED / DATA CURRENCY TRACKING

SSTS: Section 7 Tracking Systems

Source: EPA
Telephone: 202-564-4203

Section 7 of the Federal Insecticide, Fungicide and Rodenticide Act, as amended (92 Stat. 829) requires all registered pesticide-producing establishments to submit a report to the Environmental Protection Agency by March 1st each year. Each establishment must report the types and amounts of pesticides, active ingredients and devices being produced, and those having been produced and sold or distributed in the past year.

Date of Government Version: 12/31/03
Database Release Frequency: Annually

Date of Last EDR Contact: 07/18/05
Date of Next Scheduled EDR Contact: 10/17/05

FTTS: FIFRA/ TSCA Tracking System - FIFRA (Federal Insecticide, Fungicide, & Rodenticide Act)/TSCA (Toxic Substances Control Act)

Source: EPA/Office of Prevention, Pesticides and Toxic Substances
Telephone: 202-566-1667

FTTS tracks administrative cases and pesticide enforcement actions and compliance activities related to FIFRA, TSCA and EPCRA (Emergency Planning and Community Right-to-Know Act). To maintain currency, EDR contacts the Agency on a quarterly basis.

Date of Government Version: 07/15/05
Database Release Frequency: Quarterly

Date of Last EDR Contact: 06/20/05
Date of Next Scheduled EDR Contact: 09/19/05

STATE OF COLORADO ASTM STANDARD RECORDS

SHWS: This state does not maintain a SHWS list. See the Federal CERCLIS list and Federal NPL list.

Source: EPA
Telephone: 703-413-0223

State Hazardous Waste Sites. State hazardous waste site records are the states' equivalent to CERCLIS. These sites may or may not already be listed on the federal CERCLIS list. Priority sites planned for cleanup using state funds (state equivalent of Superfund) are identified along with sites where cleanup will be paid for by potentially responsible parties. Available information varies by state.

Date of Government Version: N/A
Date Made Active at EDR: N/A
Database Release Frequency: N/A

Date of Data Arrival at EDR: N/A
Elapsed ASTM days: N/A
Date of Last EDR Contact: 06/20/05

SWF/LF: Solid Waste Sites & Facilities

Source: Department of Public Health & Environment
Telephone: 303-692-3300

Solid Waste Facilities/Landfill Sites. SWF/LF type records typically contain an inventory of solid waste disposal facilities or landfills in a particular state. Depending on the state, these may be active or inactive facilities or open dumps that failed to meet RCRA Subtitle D Section 4004 criteria for solid waste landfills or disposal sites.

Date of Government Version: 06/07/05
Date Made Active at EDR: 07/11/05
Database Release Frequency: Annually

Date of Data Arrival at EDR: 06/10/05
Elapsed ASTM days: 31
Date of Last EDR Contact: 06/10/05

LUST: Leaking Underground Storage Tank List

Source: Department of Labor and Employment, Oil Inspection Section
Telephone: 303-318-8521

Leaking Underground Storage Tank Incident Reports. LUST records contain an inventory of reported leaking underground storage tank incidents. Not all states maintain these records, and the information stored varies by state.

Date of Government Version: 07/05/05
Date Made Active at EDR: 07/27/05
Database Release Frequency: Quarterly

Date of Data Arrival at EDR: 07/06/05
Elapsed ASTM days: 21
Date of Last EDR Contact: 07/06/05

TRUST: LUST Trust Sites

Source: Department of Labor and Employment, Oil Inspection Section
Telephone: 303-318-8521

The listing tracks the reimbursement of costs approved and paid to eligible applicants.

GOVERNMENT RECORDS SEARCHED / DATA CURRENCY TRACKING

Date of Government Version: 04/25/05
Date Made Active at EDR: 05/13/05
Database Release Frequency: Varies

Date of Data Arrival at EDR: 04/25/05
Elapsed ASTM days: 18
Date of Last EDR Contact: 07/26/05

UST: Underground Storage Tank Database

Source: Department of Labor and Employment, Oil Inspection Section
Telephone: 303-318-8521

Registered Underground Storage Tanks. UST's are regulated under Subtitle I of the Resource Conservation and Recovery Act (RCRA) and must be registered with the state department responsible for administering the UST program. Available information varies by state program.

Date of Government Version: 07/05/05
Date Made Active at EDR: 07/29/05
Database Release Frequency: Quarterly

Date of Data Arrival at EDR: 07/06/05
Elapsed ASTM days: 23
Date of Last EDR Contact: 07/06/05

INDIAN UST: Underground Storage Tanks on Indian Land

Source: EPA Region 8
Telephone: 303-312-6137

Underground storage tank locations on Indian land.

Date of Government Version: 06/14/05
Date Made Active at EDR: 07/13/05
Database Release Frequency: Varies

Date of Data Arrival at EDR: 06/14/05
Elapsed ASTM days: 29
Date of Last EDR Contact: 08/25/05

INDIAN LUST: Leaking Underground Storage Tanks on Indian Land

Source: EPA Region 8
Telephone: 303-312-6271

LUSTs on Indian land in Colorado, Montana, North Dakota, South Dakota, Utah and Wyoming.

Date of Government Version: 06/14/05
Date Made Active at EDR: 07/13/05
Database Release Frequency: Varies

Date of Data Arrival at EDR: 06/14/05
Elapsed ASTM days: 29
Date of Last EDR Contact: 08/25/05

VCP: Voluntary Cleanup & Redevelopment Act Application Tracking Report

Source: Department of Public Health and Environmental
Telephone: 303-692-3331

The Voluntary Cleanup and Redevelopment Act is intended to permit and encourage voluntary cleanups by providing a method to determine clean-up responsibilities in planning the reuse of property. The VCRA was intended for sites which were not covered by existing regulatory programs.

Date of Government Version: 06/29/05
Date Made Active at EDR: 07/27/05
Database Release Frequency: Semi-Annually

Date of Data Arrival at EDR: 07/19/05
Elapsed ASTM days: 8
Date of Last EDR Contact: 07/19/05

STATE OF COLORADO ASTM SUPPLEMENTAL RECORDS

HISTORICAL LANDFILL: Historical Landfill List

Source: Department of Public Health & Environment
Telephone: 303-692-3300
Abandoned/Inactive Landfills.

Date of Government Version: 01/31/93
Database Release Frequency: No Update Planned

Date of Last EDR Contact: 09/05/96
Date of Next Scheduled EDR Contact: N/A

AST: Aboveground Tank List

Source: Department of Labor and Employment, Oil Inspection Section
Telephone: 303-318-8521

Aboveground storage tank locations.

GOVERNMENT RECORDS SEARCHED / DATA CURRENCY TRACKING

Date of Government Version: 07/05/05
Database Release Frequency: Semi-Annually

Date of Last EDR Contact: 07/06/05
Date of Next Scheduled EDR Contact: 10/03/05

CO ERNS: Spills Database

Source: Department of Public Health and Environmental
Telephone: 303-692-2000
State reported spills.

Date of Government Version: 05/19/05
Database Release Frequency: Quarterly

Date of Last EDR Contact: 08/22/05
Date of Next Scheduled EDR Contact: 10/31/05

METHANE SITE: Methane Site Investigations - Jefferson County 1980

Source: Jefferson County Health Department
Telephone: 303-239-7175

The objectives of the study are to define as closely as possible the boundaries of methane producing solid waste landfills.

Date of Government Version: 12/31/80
Database Release Frequency: No Update Planned

Date of Last EDR Contact: 01/27/95
Date of Next Scheduled EDR Contact: N/A

CDL: Meth Lab Locations

Source: Department of Public Health and Environment
Telephone: 303-692-3023

Meth lab locations that were reported to the Department of Public Health & Environment.

Date of Government Version: 05/19/05
Database Release Frequency: Quarterly

Date of Last EDR Contact: 08/22/05
Date of Next Scheduled EDR Contact: 10/31/05

DRYCLEANERS: Drycleaner Facilities

Source: Department of Public Health & Environment
Telephone: 303-692-3213

A listing of drycleaning facilities.

Date of Government Version: 07/19/05
Database Release Frequency: Varies

Date of Last EDR Contact: 07/18/05
Date of Next Scheduled EDR Contact: 10/17/05

UMTRA: Uranium Mill Tailings Sites

Source: Department of Public Health & Environment
Telephone: 970-248-7164

There were nine uranium mill tailings sites in Colorado designated for cleanup under the federal Uranium Mill Tailings Radiation Control Act. These nine sites, know commonly as UMTRA sites, were remediated jointly by the State of Colorado and the U.S. Department of Energy during the late 1980's and early 1990's. Mill tailings were removed from 8 of the mill sites and relocated in engineered disposal cells. A disposal cell is designed to encapsulate the material, reduce radon emanation, and prevent the movement of water through the material. At one site, Maybell, CO, the tailings were stabilized in-place at the mill site. After remediation of the tailings was completed, the State and DOE began to investigate the residual impacts to groundwater at the mill sites. The groundwater phase of the UMTRA program is on-going.

Date of Government Version: 06/30/03
Database Release Frequency: Varies

Date of Last EDR Contact: 06/22/05
Date of Next Scheduled EDR Contact: 09/19/05

METHANE INVESTIGATION: Methane Gas & Swamp Findings

Source: Department of Health
Telephone: 303-640-3335

The primary objective of this study was to assess methane gas related hazards at selected landfill sites in Colorado.

These sites were selected by the Colorado Department of Health following evaluation of responses received from County and Municipal agencies about completed and existing landfills within their jurisdiction.

Date of Government Version: 03/15/79
Database Release Frequency: No Update Planned

Date of Last EDR Contact: 01/27/95
Date of Next Scheduled EDR Contact: N/A

GOVERNMENT RECORDS SEARCHED / DATA CURRENCY TRACKING

LOCAL RECORDS

ADAMS COUNTY:

Summary Report on Methane Gas Hazards and Surveys Conducted on Domestic and Demolition Landfills in Adams County

Source: Tri-County Health Department

Telephone: 303-761-1340

As of May 8, 1978, all known landfills or dumping sites in the Adams County area have been surveyed.

Date of Government Version: 05/08/78

Database Release Frequency: No Update Planned

Date of Last EDR Contact: 01/27/95

Date of Next Scheduled EDR Contact: N/A

ARAPAHOE COUNTY:

A Survey of Landfills in Arapahoe County

Source: Tri-County Health Department

Telephone: 303-761-1340

A survey of Arapahoe County was conducted from August through November, 1977, of all open and closed landfills and dumpsites in the county. Each of the sites found was classified as domestic or demolition.

Date of Government Version: 12/31/78

Database Release Frequency: No Update Planned

Date of Last EDR Contact: 01/27/95

Date of Next Scheduled EDR Contact: N/A

BOULDER COUNTY:

Old Landfill Sites

Source: Boulder County Health Department

Telephone: 303-441-1182

Date of Government Version: 05/01/86

Database Release Frequency: No Update Planned

Date of Last EDR Contact: 01/30/98

Date of Next Scheduled EDR Contact: N/A

DENVER COUNTY:

Landfills in Denver County

Source: City and County of Denver

Telephone: 303-436-7300

Date of Government Version: 12/01/94

Database Release Frequency: No Update Planned

Date of Last EDR Contact: 12/18/94

Date of Next Scheduled EDR Contact: N/A

DOUGLAS COUNTY:

Douglas County Landfill Key

Source: Tri-County Health Department

Telephone: 303-761-1340

Date of Government Version: 06/12/91

Database Release Frequency: No Update Planned

Date of Last EDR Contact: 01/27/95

Date of Next Scheduled EDR Contact: N/A

PUEBLO COUNTY:

Designated Disposal & Landfill Sites

Source: Pueblo City-County Health Department

Telephone: 719-583-4300

Only inert materials. Asphalt, cement, dirt & rock unless otherwise specified. These sites are no longer active.

GOVERNMENT RECORDS SEARCHED / DATA CURRENCY TRACKING

Date of Government Version: 04/30/90
Database Release Frequency: No Update Planned

Date of Last EDR Contact: 11/13/95
Date of Next Scheduled EDR Contact: N/A

TRI COUNTY:

Tri-County Area Solid Waste Facilities List (Adams, Arapahoe and Douglas Counties)

Source: Tri-County Health Department
Telephone: 303-761-1340

Closed Domestic Landfills in Adams County, Closed Domestic Landfills in Arapahoe County, Closed Demolition Landfills in Arapahoe County, Closed Domestic Landfills in Douglas County.

Date of Government Version: 10/15/83
Database Release Frequency: No Update Planned

Date of Last EDR Contact: 01/27/95
Date of Next Scheduled EDR Contact: N/A

WELD COUNTY:

Solid Waste Facilities in Weld County

Source: Weld County Department of Public Health
Telephone: 970-304-6415

Date of Government Version: 03/01/05
Database Release Frequency: No Update Planned

Date of Last EDR Contact: 06/06/05
Date of Next Scheduled EDR Contact: 09/05/05

EDR PROPRIETARY HISTORICAL DATABASES

Former Manufactured Gas (Coal Gas) Sites: The existence and location of Coal Gas sites is provided exclusively to EDR by Real Property Scan, Inc. ©Copyright 1993 Real Property Scan, Inc. For a technical description of the types of hazards which may be found at such sites, contact your EDR customer service representative.

Disclaimer Provided by Real Property Scan, Inc.

The information contained in this report has predominantly been obtained from publicly available sources produced by entities other than Real Property Scan. While reasonable steps have been taken to insure the accuracy of this report, Real Property Scan does not guarantee the accuracy of this report. Any liability on the part of Real Property Scan is strictly limited to a refund of the amount paid. No claim is made for the actual existence of toxins at any site. This report does not constitute a legal opinion.

BROWNFIELDS DATABASES

AUL: Environmental Real Covenants List

Source: Department of Public Health & Environment
Telephone: 303-692-3331

Activity and use limitations include both engineering controls and institutional controls. The Colorado Department of Public Health and Environment to approve requests to restrict the future use of a property using an enforceable agreement called an environmental real covenant. When a contaminated site is not cleaned up completely, land use restrictions may be used to ensure that the selected cleanup remedy is adequately protective of human health and the environment.

Date of Government Version: 07/06/05
Database Release Frequency: Varies

Date of Last EDR Contact: 06/15/05
Date of Next Scheduled EDR Contact: 08/29/05

US BROWNFIELDS: A Listing of Brownfields Sites

Source: Environmental Protection Agency
Telephone: 202-566-2777

GOVERNMENT RECORDS SEARCHED / DATA CURRENCY TRACKING

Included in the listing are brownfields properties addresses by Cooperative Agreement Recipients and brownfields properties addressed by Targeted Brownfields Assessments. Targeted Brownfields Assessments-EPA's Targeted Brownfields Assessments (TBA) program is designed to help states, tribes, and municipalities--especially those without EPA Brownfields Assessment Demonstration Pilots--minimize the uncertainties of contamination often associated with brownfields. Under the TBA program, EPA provides funding and/or technical assistance for environmental assessments at brownfields sites throughout the country. Targeted Brownfields Assessments supplement and work with other efforts under EPA's Brownfields Initiative to promote cleanup and redevelopment of brownfields. Cooperative Agreement Recipients-States, political subdivisions, territories, and Indian tribes become Brownfields Cleanup Revolving Loan Fund (BCRLF) cooperative agreement recipients when they enter into BCRLF cooperative agreements with the U.S. EPA. EPA selects BCRLF cooperative agreement recipients based on a proposal and application process. BCRLF cooperative agreement recipients must use EPA funds provided through BCRLF cooperative agreement for specified brownfields-related cleanup activities.

Date of Government Version: 01/10/05
Database Release Frequency: Semi-Annually

Date of Last EDR Contact: 06/13/05
Date of Next Scheduled EDR Contact: 09/12/05

US INST CONTROL: Sites with Institutional Controls

Source: Environmental Protection Agency
Telephone: 703-603-8867

A listing of sites with institutional controls in place. Institutional controls include administrative measures, such as groundwater use restrictions, construction restrictions, property use restrictions, and post remediation care requirements intended to prevent exposure to contaminants remaining on site. Deed restrictions are generally required as part of the institutional controls.

Date of Government Version: 01/10/05
Database Release Frequency: Varies

Date of Last EDR Contact: 07/05/05
Date of Next Scheduled EDR Contact: 10/03/05

VCP: Voluntary Cleanup & Redevelopment Act Application Tracking Report

Source: Department of Public Health and Environmental
Telephone: 303-692-3331

The Voluntary Cleanup and Redevelopment Act is intended to permit and encourage voluntary cleanups by providing a method to determine clean-up responsibilities in planning the reuse of property. The VCRA was intended for sites which were not covered by existing regulatory programs.

Date of Government Version: 06/29/05
Database Release Frequency: Semi-Annually

Date of Last EDR Contact: 07/19/05
Date of Next Scheduled EDR Contact: 09/19/05

OTHER DATABASE(S)

Depending on the geographic area covered by this report, the data provided in these specialty databases may or may not be complete. For example, the existence of wetlands information data in a specific report does not mean that all wetlands in the area covered by the report are included. Moreover, the absence of any reported wetlands information does not necessarily mean that wetlands do not exist in the area covered by the report.

Sensitive Receptors: There are individuals deemed sensitive receptors due to their fragile immune systems and special sensitivity to environmental discharges. These sensitive receptors typically include the elderly, the sick, and children. While the location of all sensitive receptors cannot be determined, EDR indicates those buildings and facilities - schools, daycares, hospitals, medical centers, and nursing homes - where individuals who are sensitive receptors are likely to be located.

AHA Hospitals:

Source: American Hospital Association, Inc.
Telephone: 312-280-5991

The database includes a listing of hospitals based on the American Hospital Association's annual survey of hospitals.

Medical Centers: Provider of Services Listing

Source: Centers for Medicare & Medicaid Services
Telephone: 410-786-3000

A listing of hospitals with Medicare provider number, produced by Centers of Medicare & Medicaid Services, a federal agency within the U.S. Department of Health and Human Services.

Nursing Homes

Source: National Institutes of Health
Telephone: 301-594-6248

Information on Medicare and Medicaid certified nursing homes in the United States.

GOVERNMENT RECORDS SEARCHED / DATA CURRENCY TRACKING

Public Schools

Source: National Center for Education Statistics

Telephone: 202-502-7300

The National Center for Education Statistics' primary database on elementary and secondary public education in the United States. It is a comprehensive, annual, national statistical database of all public elementary and secondary schools and school districts, which contains data that are comparable across all states.

Private Schools

Source: National Center for Education Statistics

Telephone: 202-502-7300

The National Center for Education Statistics' primary database on private school locations in the United States.

Daycare Centers: Daycare Listing

Source: Department of Human Services

Telephone: 303-866-5958

Flood Zone Data: This data, available in select counties across the country, was obtained by EDR in 1999 from the Federal Emergency Management Agency (FEMA). Data depicts 100-year and 500-year flood zones as defined by FEMA.

NWI: National Wetlands Inventory. This data, available in select counties across the country, was obtained by EDR in 2002 from the U.S. Fish and Wildlife Service.

STREET AND ADDRESS INFORMATION

© 2004 Geographic Data Technology, Inc., Rel. 07/2004. This product contains proprietary and confidential property of Geographic Data Technology, Inc. Unauthorized use, including copying for other than testing and standard backup procedures, of this product is expressly prohibited.

Thank you for your business.
Please contact EDR at 1-800-352-0050
with any questions or comments.

Disclaimer

This Report contains information obtained from a variety of public sources and EDR makes no representation or warranty regarding the accuracy, reliability, quality, or completeness of said information or the information contained in this report. The customer shall assume full responsibility for the use of this report.

No warranty of merchantability or of fitness for a particular purpose, expressed or implied, shall apply and EDR specifically disclaims the making of such warranties. In no event shall EDR be liable to anyone for special, incidental, consequential or exemplary damages.