



**EDR**® Environmental  
Data Resources Inc

## **The EDR Radius Map with GeoCheck®**

**Commuter Bus Station  
Commuter Bus Station  
Greeley, CO 80631**

**Inquiry Number: 01855678.2r**

**February 12, 2007**

## **The Standard in Environmental Risk Management Information**

440 Wheelers Farms Road  
Milford, Connecticut 06461

### **Nationwide Customer Service**

Telephone: 1-800-352-0050  
Fax: 1-800-231-6802  
Internet: [www.edrnet.com](http://www.edrnet.com)

# TABLE OF CONTENTS

<u>SECTION</u>	<u>PAGE</u>
Executive Summary .....	ES1
Overview Map .....	2
Detail Map .....	3
Map Findings Summary .....	4
Map Findings .....	6
Orphan Summary .....	25
Government Records Searched/Data Currency Tracking .....	GR-1
 <b><u>GEOCHECK ADDENDUM</u></b>	
Physical Setting Source Addendum .....	A-1
Physical Setting Source Summary .....	A-2
Physical Setting Source Map .....	A-10
Physical Setting Source Map Findings .....	A-11
Physical Setting Source Records Searched .....	A-162

*Thank you for your business.*  
Please contact EDR at 1-800-352-0050  
with any questions or comments.

#### Disclaimer - Copyright and Trademark Notice

This Report contains certain information obtained from a variety of public and other sources reasonably available to Environmental Data Resources, Inc. It cannot be concluded from this Report that coverage information for the target and surrounding properties does not exist from other sources. **NO WARRANTY EXPRESSED OR IMPLIED, IS MADE WHATSOEVER IN CONNECTION WITH THIS REPORT. ENVIRONMENTAL DATA RESOURCES, INC. SPECIFICALLY DISCLAIMS THE MAKING OF ANY SUCH WARRANTIES, INCLUDING WITHOUT LIMITATION, MERCHANTABILITY OR FITNESS FOR A PARTICULAR USE OR PURPOSE. ALL RISK IS ASSUMED BY THE USER. IN NO EVENT SHALL ENVIRONMENTAL DATA RESOURCES, INC. BE LIABLE TO ANYONE, WHETHER ARISING OUT OF ERRORS OR OMISSIONS, NEGLIGENCE, ACCIDENT OR ANY OTHER CAUSE, FOR ANY LOSS OF DAMAGE, INCLUDING, WITHOUT LIMITATION, SPECIAL, INCIDENTAL, CONSEQUENTIAL, OR EXEMPLARY DAMAGES. ANY LIABILITY ON THE PART OF ENVIRONMENTAL DATA RESOURCES, INC. IS STRICTLY LIMITED TO A REFUND OF THE AMOUNT PAID FOR THIS REPORT.** Purchaser accepts this Report "AS IS". Any analyses, estimates, ratings, environmental risk levels or risk codes provided in this Report are provided for illustrative purposes only, and are not intended to provide, nor should they be interpreted as providing any facts regarding, or prediction or forecast of, any environmental risk for any property. Only a Phase I Environmental Site Assessment performed by an environmental professional can provide information regarding the environmental risk for any property. Additionally, the information provided in this Report is not to be construed as legal advice.

Copyright 2007 by Environmental Data Resources, Inc. All rights reserved. Reproduction in any media or format, in whole or in part, of any report or map of Environmental Data Resources, Inc., or its affiliates, is prohibited without prior written permission.

EDR and its logos (including Sanborn and Sanborn Map) are trademarks of Environmental Data Resources, Inc. or its affiliates. All other trademarks used herein are the property of their respective owners.

## EXECUTIVE SUMMARY

A search of available environmental records was conducted by Environmental Data Resources, Inc (EDR). The report was designed to assist parties seeking to meet the search requirements of EPA's Standards and Practices for All Appropriate Inquiries (40 CFR Part 312), the ASTM Standard Practice for Environmental Site Assessments (E 1527-05) or custom requirements developed for the evaluation of environmental risk associated with a parcel of real estate.

### TARGET PROPERTY INFORMATION

#### ADDRESS

COMMUTER BUS STATION  
GREELEY, CO 80631

#### COORDINATES

Latitude (North): 40.438400 - 40° 26' 18.2"  
Longitude (West): 104.693500 - 104° 41' 36.6"  
Universal Transverse Mercator: Zone 13  
UTM X (Meters): 525995.4  
UTM Y (Meters): 4476251.5  
Elevation: 4647 ft. above sea level

### USGS TOPOGRAPHIC MAP ASSOCIATED WITH TARGET PROPERTY

Target Property Map: 40104-D6 GREELEY, CO  
Most Recent Revision: 1980

### TARGET PROPERTY SEARCH RESULTS

The target property was not listed in any of the databases searched by EDR.

### DATABASES WITH NO MAPPED SITES

No mapped sites were found in EDR's search of available ("reasonably ascertainable ") government records either on the target property or within the search radius around the target property for the following databases:

#### FEDERAL RECORDS

**NPL**..... National Priority List  
**Proposed NPL**..... Proposed National Priority List Sites  
**Delisted NPL**..... National Priority List Deletions  
**NPL RECOVERY**..... Federal Superfund Liens  
**CERCLIS**..... Comprehensive Environmental Response, Compensation, and Liability Information System  
**CERC-NFRAP**..... CERCLIS No Further Remedial Action Planned  
**RCRA-TSDF**..... Resource Conservation and Recovery Act Information  
**RCRA-LQG**..... Resource Conservation and Recovery Act Information  
**ERNS**..... Emergency Response Notification System

## EXECUTIVE SUMMARY

<b>HMIRS</b>	Hazardous Materials Information Reporting System
<b>US ENG CONTROLS</b>	Engineering Controls Sites List
<b>US INST CONTROL</b>	Sites with Institutional Controls
<b>DOD</b>	Department of Defense Sites
<b>FUDS</b>	Formerly Used Defense Sites
<b>US BROWNFIELDS</b>	A Listing of Brownfields Sites
<b>CONSENT</b>	Superfund (CERCLA) Consent Decrees
<b>ROD</b>	Records Of Decision
<b>UMTRA</b>	Uranium Mill Tailings Sites
<b>ODI</b>	Open Dump Inventory
<b>TRIS</b>	Toxic Chemical Release Inventory System
<b>TSCA</b>	Toxic Substances Control Act
<b>FTTS</b>	FIFRA/ TSCA Tracking System - FIFRA (Federal Insecticide, Fungicide, & Rodenticide Act)/TSCA (Toxic Substances Control Act)
<b>SSTS</b>	Section 7 Tracking Systems
<b>ICIS</b>	Integrated Compliance Information System
<b>LUCIS</b>	Land Use Control Information System
<b>RADINFO</b>	Radiation Information Database
<b>US CDL</b>	Clandestine Drug Labs
<b>PADS</b>	PCB Activity Database System
<b>MLTS</b>	Material Licensing Tracking System
<b>MINES</b>	Mines Master Index File
<b>FINDS</b>	Facility Index System/Facility Registry System
<b>RAATS</b>	RCRA Administrative Action Tracking System

### STATE AND LOCAL RECORDS

<b>SHWS</b>	This state does not maintain a SHWS list. See the Federal CERCLIS list and Federal NPL list.
<b>METHANE SITE</b>	Methane Site Investigations - Jefferson County 1980
<b>SWF/LF</b>	Solid Waste Sites & Facilities
<b>Methane Investigation</b>	Methane Gas & Swamp Findings
<b>HISTORICAL LANDFILL</b>	Historical Landfill List
<b>AST</b>	Aboveground Tank List
<b>CO ERNS</b>	Spills Database
<b>AUL</b>	Environmental Real Covenants List
<b>VCP</b>	Voluntary Cleanup & Redevelopment Act Application Tracking Report
<b>DRYCLEANERS</b>	Drycleaner Facilities
<b>CDL</b>	Meth Lab Locations
<b>NPDES</b>	Permitted Facility Listing
<b>AIRS</b>	Permitted Facility & Emissions Listing
<b>UMTRA</b>	Uranium Mill Tailings Sites
<b>ASBESTOS</b>	Asbestos Abatement & Demolition Projects

### TRIBAL RECORDS

<b>INDIAN RESERV</b>	Indian Reservations
<b>INDIAN LUST</b>	Leaking Underground Storage Tanks on Indian Land
<b>INDIAN UST</b>	Underground Storage Tanks on Indian Land

### EDR PROPRIETARY RECORDS

**Manufactured Gas Plants**... EDR Proprietary Manufactured Gas Plants

### SURROUNDING SITES: SEARCH RESULTS

Surrounding sites were identified in the following databases.

## EXECUTIVE SUMMARY

Elevations have been determined from the USGS Digital Elevation Model and should be evaluated on a relative (not an absolute) basis. Relative elevation information between sites of close proximity should be field verified. Sites with an elevation equal to or higher than the target property have been differentiated below from sites with an elevation lower than the target property.

Page numbers and map identification numbers refer to the EDR Radius Map report where detailed data on individual sites can be reviewed.

Sites listed in ***bold italics*** are in multiple databases.

Unmappable (orphan) sites are not considered in the foregoing analysis.

### FEDERAL RECORDS

**CORRACTS:** CORRACTS is a list of handlers with RCRA Corrective Action Activity. This report shows which nationally-defined corrective action core events have occurred for every handler that has had corrective action activity.

A review of the CORRACTS list, as provided by EDR, and dated 09/27/2006 has revealed that there is 1 CORRACTS site within approximately 1 mile of the target property.

<u>Equal/Higher Elevation</u>	<u>Address</u>	<u>Dist / Dir</u>	<u>Map ID</u>	<u>Page</u>
<b><i>BURLINGTON NORTHERN RAILROAD</i></b>	<b><i>915 3RD ST</i></b>	<b><i>1/4 - 1/2 S</i></b>	<b><i>20</i></b>	<b><i>20</i></b>

**RCRAInfo:** RCRAInfo is EPA's comprehensive information system, providing access to data supporting the Resource Conservation and Recovery Act ( RCRA) of 1976 and the Hazardous and Solid Waste Amendments (HSWA) of 1984. RCRAInfo replaces the data recording and reporting abilities of the Resource Conservation and Recovery Information System(RCRIS). The database includes selective information on sites which generate, transport, store, treat and/or dispose of hazardous waste as defined by the Resource Conservation and Recovery Act (RCRA). Conditionally exempt small quantity generators (CESQGs) generate less than 100 kg of hazardous waste, or less than 1 kg of acutely hazardous waste per month. Small quantity generators (SQGs) generate between 100 kg and 1,000 kg of hazardous waste per month Large quantity generators generate over 1,000 kilograms (kg) of hazardous waste, or over 1 kg of acutely hazardous waste per month. Transporters are individuals or entities that move hazardous waste from the generator offsite to a facility that can recycle, treat, store, or dispose of the waste. TSDFs treat, store, or dispose of the waste.

A review of the RCRA-SQG list, as provided by EDR, and dated 06/13/2006 has revealed that there are 3 RCRA-SQG sites within approximately 0.25 miles of the target property.

<u>Equal/Higher Elevation</u>	<u>Address</u>	<u>Dist / Dir</u>	<u>Map ID</u>	<u>Page</u>
<b><i>JOHNNIES PAINT &amp; BODY SHOP</i></b>	<b><i>932 D ST</i></b>	<b><i>0 - 1/8 SSW 1</i></b>		<b><i>6</i></b>
<b><i>D &amp; D SALVAGE</i></b>	<b><i>615 NORTH 11TH AVE.</i></b>	<b><i>1/8 - 1/4 WNW 8</i></b>		<b><i>9</i></b>
<u>Lower Elevation</u>	<u>Address</u>	<u>Dist / Dir</u>	<u>Map ID</u>	<u>Page</u>
<b><i>RICHARDSON CONTRACTING INC</i></b>	<b><i>509 N 9TH AVE</i></b>	<b><i>0 - 1/8 ESE A2</i></b>		<b><i>6</i></b>

## EXECUTIVE SUMMARY

### STATE AND LOCAL RECORDS

**LUST:** The Leaking Underground Storage Tank Incident Reports contain an inventory of reported leaking underground storage tank incidents. The data come from the Department of Health's Leaking Underground Storage Tank List.

A review of the LUST list, as provided by EDR, and dated 01/03/2007 has revealed that there are 12 LUST sites within approximately 0.5 miles of the target property.

<u>Equal/Higher Elevation</u>	<u>Address</u>	<u>Dist / Dir</u>	<u>Map ID</u>	<u>Page</u>
THOMPSON GARAGE Status: Closed	510 N 11TH AVE	1/8 - 1/4W	5	8
RAINBO BAKERY INC Status: Closed	9TH / B ST	1/8 - 1/4SSE	B7	9
LOBMEYER ENTERPRISES Status: Closed	414 N 11TH AVE	1/8 - 1/4WSW	C10	10
CITY OF GREELEY SERVICE CENTER Status: Closed Status: Closed	1300 A ST	1/4 - 1/2SW	D15	12
<b>CITY OF GREELEY - SERVICE CENT</b> Status: Closed	<b>1300 A ST</b>	<b>1/4 - 1/2SW</b>	<b>D16</b>	<b>13</b>
<b>GREECO OIL CO</b> Status: Closed	<b>202 8TH AVE</b>	<b>1/4 - 1/2SSE</b>	<b>18</b>	<b>16</b>
<b>BURLINGTON NORTHERN RAILROAD</b> Status: Closed	<b>915 3RD ST</b>	<b>1/4 - 1/2S</b>	<b>20</b>	<b>20</b>
<b>COX OIL</b> Status: Closed	<b>1035 3RD ST</b>	<b>1/4 - 1/2S</b>	<b>21</b>	<b>22</b>

<u>Lower Elevation</u>	<u>Address</u>	<u>Dist / Dir</u>	<u>Map ID</u>	<u>Page</u>
BURLINGTON NORTHERN RAILROAD Status: Closed	225 W 8TH AVE	1/8 - 1/4SSE	11	11
8TH AVE TEXACO Status: Closed Status: Closed	120 8TH AVE	1/4 - 1/2SSE	14	12
JAMES B LANG Status: Closed	124 N 6TH AVE	1/4 - 1/2SE	E17	15
FRONTIER EXPRESS INC Status: Closed	108 N 6TH AVE	1/4 - 1/2SE	E19	19

**CO TRUST:** List of all complaint sites where there is no known responsible party.

A review of the CO TRUST list, as provided by EDR, and dated 11/28/2006 has revealed that there are 4 CO TRUST sites within approximately 0.5 miles of the target property.

<u>Equal/Higher Elevation</u>	<u>Address</u>	<u>Dist / Dir</u>	<u>Map ID</u>	<u>Page</u>
<b>EARTHGRAINS CO</b>	<b>9TH &amp; B ST</b>	<b>1/8 - 1/4SSE</b>	<b>B6</b>	<b>8</b>
<b>CITY OF GREELEY - SERVICE CENT</b>	<b>1300 A ST</b>	<b>1/4 - 1/2SW</b>	<b>D16</b>	<b>13</b>
<b>GREECO OIL CO</b>	<b>202 8TH AVE</b>	<b>1/4 - 1/2SSE</b>	<b>18</b>	<b>16</b>
<b>COX OIL</b>	<b>1035 3RD ST</b>	<b>1/4 - 1/2S</b>	<b>21</b>	<b>22</b>

## EXECUTIVE SUMMARY

**UST:** The Underground Storage Tank database contains registered USTs. USTs are regulated under Subtitle I of the Resource Conservation and Recovery Act (RCRA). The source is the State Oil Inspector's Office's Tank List.

A review of the UST list, as provided by EDR, and dated 01/03/2007 has revealed that there are 6 UST sites within approximately 0.25 miles of the target property.

<u>Equal/Higher Elevation</u>	<u>Address</u>	<u>Dist / Dir</u>	<u>Map ID</u>	<u>Page</u>
<b>EARTHGRAINS CO</b>	<b>9TH &amp; B ST</b>	<b>1/8 - 1/4 SSE</b>	<b>B6</b>	<b>8</b>
WILBER JOHNSON ESTATE	414 N 11TH AVE	1/8 - 1/4 WSW	C9	10
SHEPHERD TRANSPORTATION CO	937 A ST	1/8 - 1/4 S	12	11
<u>Lower Elevation</u>	<u>Address</u>	<u>Dist / Dir</u>	<u>Map ID</u>	<u>Page</u>
9TH AVE AUTO WRECKING	500 N 9TH AVE	0 - 1/8 ESE	A3	7
MILLER BROTHERS INC	306 N 8TH AVE	1/8 - 1/4 SE	4	7
MEANS TRUCKING	228 W 8TH AVE	1/8 - 1/4 SE	13	11

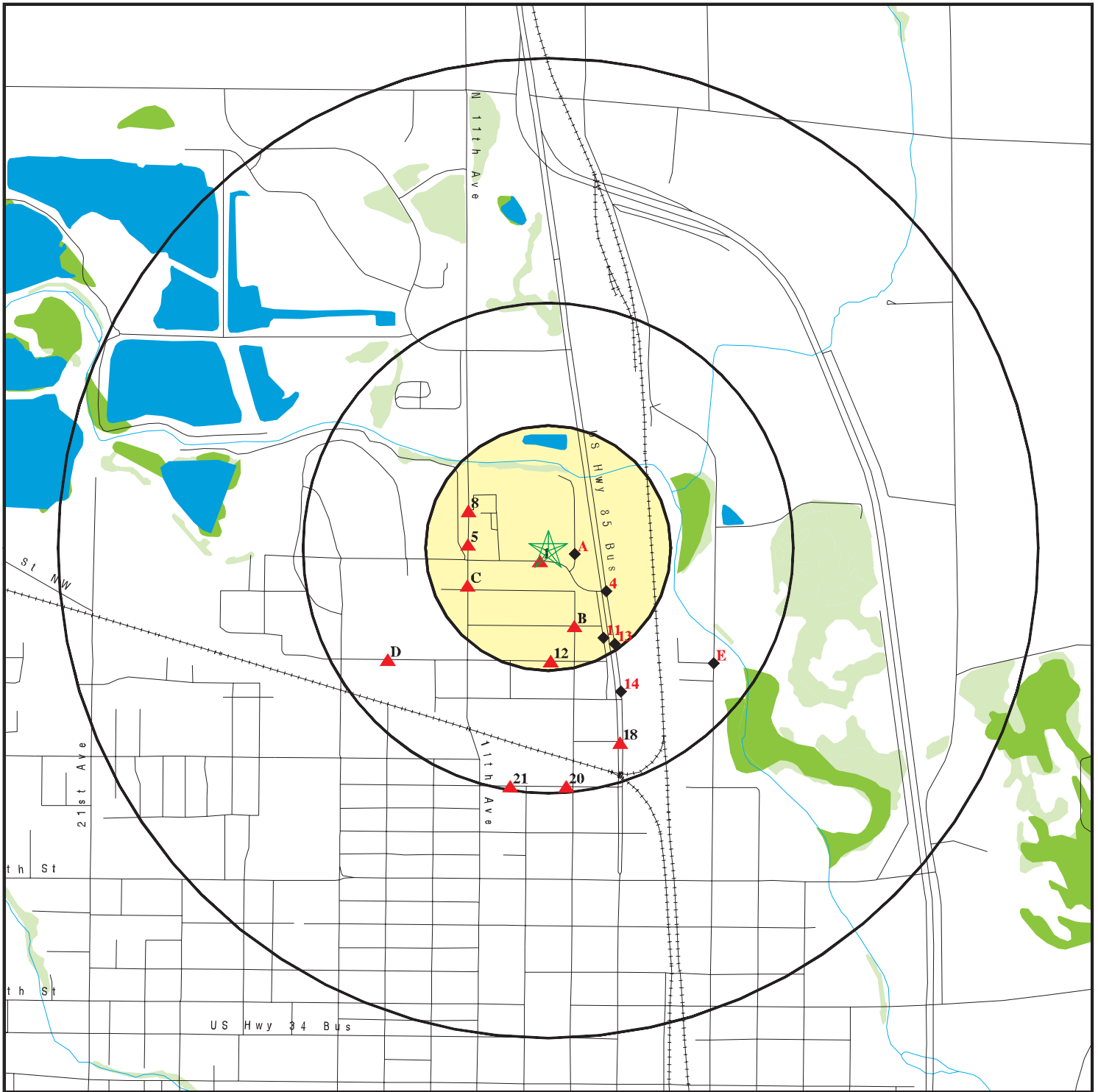
## EXECUTIVE SUMMARY

Due to poor or inadequate address information, the following sites were not mapped:

<u>Site Name</u>	<u>Database(s)</u>
BRIGHTON - FT LUPTON LDFL	CERC-NFRAP
BEOOMFIELD COMPOSTING FACILITY	SWF/LF
MOSER HILL RESERVOIR	LUST
FRONT RANGE FEED LOTS	LUST, UST
SALVATION ARMY	LUST
WILLIES GRAIN INC	UST
COLORADO STATE UNIVERSITY	UST
ALL PURPOSE RENTAL	AST
PUBLIC SERVICE CO YOSEMITE STATION	FINDS
SUNCOR - BRACEWELL STATION	FINDS
SUNCOR - BRACEWELL STATION	AIRS



# OVERVIEW MAP - 01855678.2r



- ★ Target Property
- ▲ Sites at elevations higher than or equal to the target property
- ◆ Sites at elevations lower than the target property
- ▲ Manufactured Gas Plants
- National Priority List Sites
- Landfill Sites
- Dept. Defense Sites

- Indian Reservations BIA
- Oil & Gas pipelines
- National Wetland Inventory
- State Wetlands

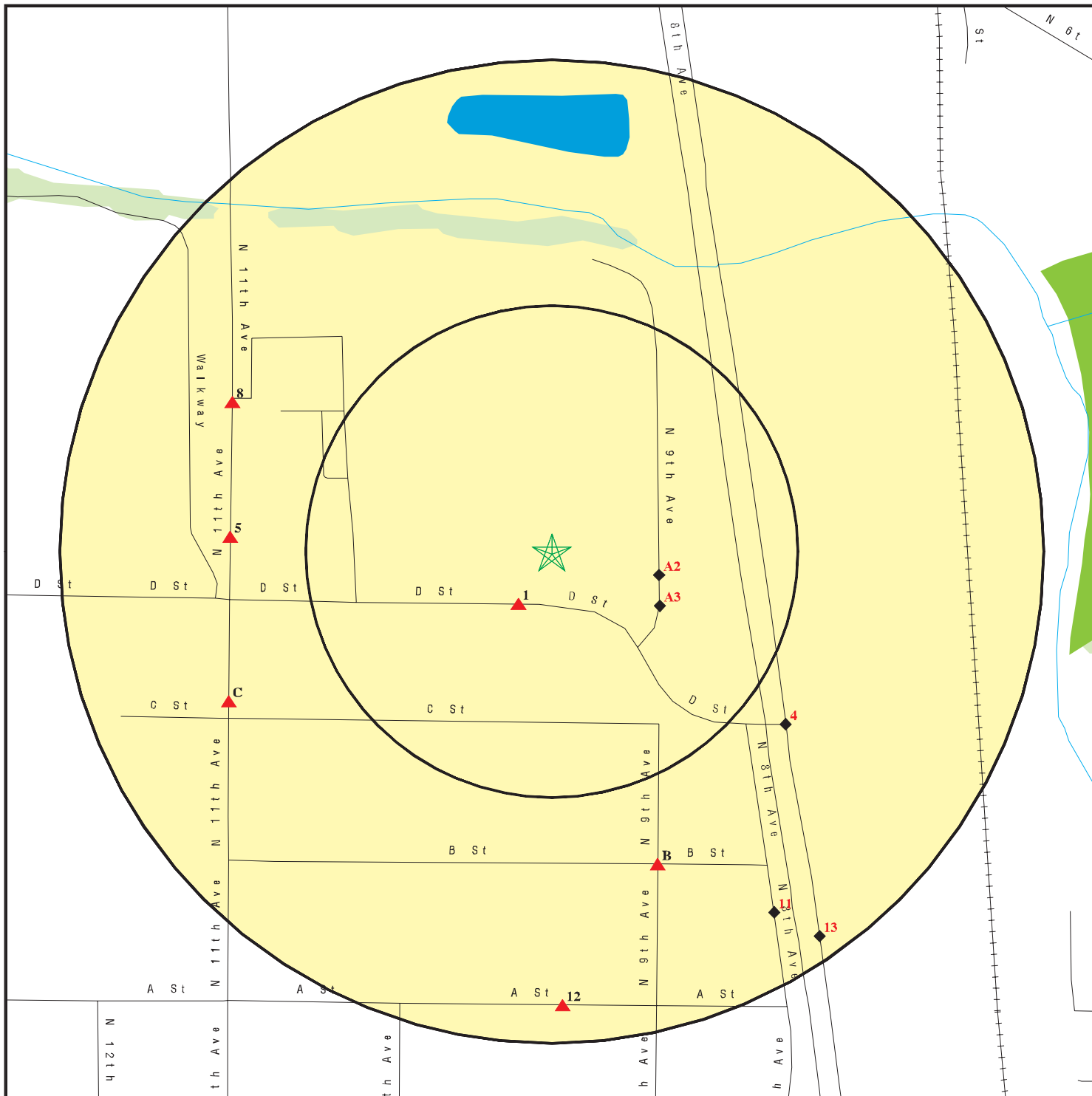


This report includes Interactive Map Layers to display and/or hide map information. The legend includes only those icons for the default map view.

SITE NAME: Commuter Bus Station  
 ADDRESS: Commuter Bus Station  
 Greeley CO 80631  
 LAT/LONG: 40.4384 / 104.6935

CLIENT: Felsburg Holt & Ullevig  
 CONTACT: Laura Bingham  
 INQUIRY #: 01855678.2r  
 DATE: February 12, 2007 5:55 pm

# DETAIL MAP - 01855678.2r



- ★ Target Property
- ▲ Sites at elevations higher than or equal to the target property
- ◆ Sites at elevations lower than the target property
- ▲ Manufactured Gas Plants
- Sensitive Receptors
- National Priority List Sites
- Landfill Sites
- Dept. Defense Sites

- Indian Reservations BIA
- Oil & Gas pipelines
- National Wetland Inventory
- State Wetlands

This report includes Interactive Map Layers to display and/or hide map information. The legend includes only those icons for the default map view.

SITE NAME: Commuter Bus Station  
 ADDRESS: Commuter Bus Station  
 Greeley CO 80631  
 LAT/LONG: 40.4384 / 104.6935

CLIENT: Felsburg Holt & Ullevig  
 CONTACT: Laura Bingham  
 INQUIRY #: 01855678.2r  
 DATE: February 12, 2007 5:55 pm

## MAP FINDINGS SUMMARY

Database	Target Property	Search Distance (Miles)	< 1/8	1/8 - 1/4	1/4 - 1/2	1/2 - 1	> 1	Total Plotted
<b><u>FEDERAL RECORDS</u></b>								
NPL		1.000	0	0	0	0	NR	0
Proposed NPL		1.000	0	0	0	0	NR	0
Delisted NPL		1.000	0	0	0	0	NR	0
NPL RECOVERY	TP		NR	NR	NR	NR	NR	0
CERCLIS		0.500	0	0	0	NR	NR	0
CERC-NFRAP		0.500	0	0	0	NR	NR	0
CORRACTS		1.000	0	0	1	0	NR	1
RCRA TSD		0.500	0	0	0	NR	NR	0
RCRA Lg. Quan. Gen.		0.250	0	0	NR	NR	NR	0
RCRA Sm. Quan. Gen.		0.250	2	1	NR	NR	NR	3
ERNS	TP		NR	NR	NR	NR	NR	0
HMIRS	TP		NR	NR	NR	NR	NR	0
US ENG CONTROLS		0.500	0	0	0	NR	NR	0
US INST CONTROL		0.500	0	0	0	NR	NR	0
DOD		1.000	0	0	0	0	NR	0
FUDS		1.000	0	0	0	0	NR	0
US BROWNFIELDS		0.500	0	0	0	NR	NR	0
CONSENT		1.000	0	0	0	0	NR	0
ROD		1.000	0	0	0	0	NR	0
UMTRA		0.500	0	0	0	NR	NR	0
ODI		0.500	0	0	0	NR	NR	0
TRIS	TP		NR	NR	NR	NR	NR	0
TSCA	TP		NR	NR	NR	NR	NR	0
FTTS	TP		NR	NR	NR	NR	NR	0
SSTS	TP		NR	NR	NR	NR	NR	0
ICIS	TP		NR	NR	NR	NR	NR	0
LUCIS		0.500	0	0	0	NR	NR	0
RADINFO	TP		NR	NR	NR	NR	NR	0
CDL	TP		NR	NR	NR	NR	NR	0
PADS	TP		NR	NR	NR	NR	NR	0
MLTS	TP		NR	NR	NR	NR	NR	0
MINES		0.250	0	0	NR	NR	NR	0
FINDS	TP		NR	NR	NR	NR	NR	0
RAATS	TP		NR	NR	NR	NR	NR	0
<b><u>STATE AND LOCAL RECORDS</u></b>								
State Haz. Waste		N/A	N/A	N/A	N/A	N/A	N/A	N/A
Methane Site	TP		NR	NR	NR	NR	NR	0
State Landfill		0.500	0	0	0	NR	NR	0
Methane Investigation	TP		NR	NR	NR	NR	NR	0
Historical Landfill		0.500	0	0	0	NR	NR	0
LUST		0.500	0	4	8	NR	NR	12
CO TRUST		0.500	0	1	3	NR	NR	4
UST		0.250	1	5	NR	NR	NR	6
AST		0.250	0	0	NR	NR	NR	0
CO ERNS	TP		NR	NR	NR	NR	NR	0
AUL		0.500	0	0	0	NR	NR	0

## MAP FINDINGS SUMMARY

<u>Database</u>	<u>Target Property</u>	<u>Search Distance (Miles)</u>	<u>&lt; 1/8</u>	<u>1/8 - 1/4</u>	<u>1/4 - 1/2</u>	<u>1/2 - 1</u>	<u>&gt; 1</u>	<u>Total Plotted</u>
VCP		0.500	0	0	0	NR	NR	0
DRYCLEANERS		0.250	0	0	NR	NR	NR	0
CDL	TP		NR	NR	NR	NR	NR	0
NPDES	TP		NR	NR	NR	NR	NR	0
AIRS	TP		NR	NR	NR	NR	NR	0
UMTRA		0.500	0	0	0	NR	NR	0
ASBESTOS	TP		NR	NR	NR	NR	NR	0
<b><u>TRIBAL RECORDS</u></b>								
INDIAN RESERV		1.000	0	0	0	0	NR	0
INDIAN LUST		0.500	0	0	0	NR	NR	0
INDIAN UST		0.250	0	0	NR	NR	NR	0
<b><u>EDR PROPRIETARY RECORDS</u></b>								
Manufactured Gas Plants		1.000	0	0	0	0	NR	0

**NOTES:**

TP = Target Property

NR = Not Requested at this Search Distance

Sites may be listed in more than one database

N/A = This State does not maintain a SHWS list. See the Federal CERCLIS list.

MAP FINDINGS

Map ID  
 Direction  
 Distance  
 Distance (ft.)  
 Elevation

Site

Database(s)

EDR ID Number  
 EPA ID Number

**1**  
**SSW**  
**< 1/8**  
**166 ft.**

**JOHNNIES PAINT & BODY SHOP**  
**932 D ST**  
**GREELEY, CO 80631**

**RCRA-SQG** **1000317615**  
**FINDS** **COD060611894**

**Relative:**  
**Equal**

RCRAInfo:  
 Owner: JOHN J ORTEGA  
 (999) 999-9999  
 EPA ID: COD060611894  
 Contact: JOHN ORTEGA  
 (970) 353-4918  
 Classification: Small Quantity Generator  
 TSD Activities: Not reported  
 Violation Status: No violations found

**Actual:**  
**4647 ft.**

**FINDS:**  
 Other Pertinent Environmental Activity Identified at Site

Colorado's Department of Public Health & (CDPHE)'s web-based database that allows environmental program managers to edit their facility locations and allows users to view this information read-only

RCRAInfo is a national information system that supports the Resource Conservation and Recovery Act (RCRA) program through the tracking of events and activities related to facilities that generate, transport, and treat, store, or dispose of hazardous waste. RCRAInfo allows RCRA program staff to track the notification, permit, compliance, and corrective action activities required under RCRA.

**A2**  
**ESE**  
**< 1/8**  
**295 ft.**

**RICHARDSON CONTRACTING INC**  
**509 N 9TH AVE**  
**GREELEY, CO 80632**

**RCRA-SQG** **1001122882**  
**FINDS** **COR000006643**

**Relative:**  
**Lower**

**Site 1 of 2 in cluster A**

RCRAInfo:  
 Owner: CORPORATION  
 (970) 353-9939  
 EPA ID: COR000006643  
 Contact: REBECCA RICHARDSON  
 (970) 353-9939  
 Classification: Small Quantity Generator  
 TSD Activities: Not reported  
 Violation Status: No violations found

**Actual:**  
**4646 ft.**

**FINDS:**  
 Other Pertinent Environmental Activity Identified at Site

RCRAInfo is a national information system that supports the Resource Conservation and Recovery Act (RCRA) program through the tracking of events and activities related to facilities that generate, transport, and treat, store, or dispose of hazardous waste. RCRAInfo allows RCRA program staff to track the notification, permit, compliance, and corrective action activities required

MAP FINDINGS

Map ID  
 Direction  
 Distance  
 Distance (ft.)  
 Elevation

Site

Database(s)

EDR ID Number  
 EPA ID Number

**RICHARDSON CONTRACTING INC (Continued)**  
 under RCRA.

**1001122882**

**A3**  
**ESE**  
**< 1/8**  
**324 ft.**

**9TH AVE AUTO WRECKING**  
**500 N 9TH AVE**  
**GREELEY, CO 80631**

**UST U003118222**  
**N/A**

**Site 2 of 2 in cluster A**

**Relative:**  
**Lower**

CO UST:

**Facility Status: CLOSED**  
 Tank ID: 13745  
 Tank Count: 23653  
 Facility ID: 4936  
 Tank Tag: '4936-1  
 Tank Capacity: 550  
 Tank Chemical: 6 - Used Oil (Waste Oil)  
 Tank Type: UST  
 Tank Owner: Not reported  
 Owner ID: 2707  
 Owner Name: HARRY ROTH  
 Owner Address: 500 N 9TH AVE  
 Owner City,St,Zip: GREELEY, CO 80631  
 Owner County: WELD

**Actual:**  
**4646 ft.**

**4**  
**SE**  
**1/8-1/4**  
**779 ft.**

**MILLER BROTHERS INC**  
**306 N 8TH AVE**  
**GREELEY, CO 80631**

**UST U003401522**  
**N/A**

**Relative:**  
**Lower**

CO UST:

**Facility Status: CLOSED**  
 Tank ID: 19293  
 Tank Count: 23653  
 Facility ID: 7287  
 Tank Tag: '7287-1  
 Tank Capacity: 2000  
 Tank Chemical: 4 - Diesel  
 Tank Type: UST  
 Tank Owner: Not reported  
 Owner ID: 5164  
 Owner Name: 2ND GENERATION INC  
 Owner Address: 306 N 8TH AVE  
 Owner City,St,Zip: GREELEY, CO 80631  
 Owner County: WELD

**Actual:**  
**4645 ft.**

MAP FINDINGS

Map ID  
 Direction  
 Distance  
 Distance (ft.)  
 Elevation

Site

Database(s)

EDR ID Number  
 EPA ID Number

**5**            **THOMPSON GARAGE**  
**West**        **510 N 11TH AVE**  
**1/8-1/4**      **GREELEY, CO 80631**  
**864 ft.**

**LUST**    **S105567455**  
              **N/A**

**Relative:**      **CO LUST:**  
**Higher**        Log Date:        08/07/91  
                  Facility Name 2: THOMPSON GARAGE  
**Actual:**        Facility Addr 2: 810 N 11TH AVE GREELEY CO 80631  
**4650 ft.**        Event ID:        89  
                  **Status:        Closed**

**B6**            **EARTHGRAINS CO**  
**SSE**         **9TH & B ST**  
**1/8-1/4**      **GREELEY, CO 80631**  
**885 ft.**

**UST**        **U003401160**  
**CO TRUST**    **N/A**

**Site 1 of 2 in cluster B**

**Relative:**      **CO UST:**  
**Equal**         **Facility Status:    CLOSED**  
**Actual:**        Tank ID:            10222  
**4647 ft.**        Tank Count:        23653  
                  Facility ID:        3629  
                  Tank Tag:          '3629-1  
                  Tank Capacity:    1000  
                  Tank Chemical:    Gasoline  
                  Tank Type:        UST  
                  Tank Owner:       Not reported  
                  Owner ID:          7824  
                  Owner Name:       SARAH LEE  
                  Owner Address:    7300 BRIGHTON BLVD  
                  Owner City,St,Zip: COMMERCE CITY, CO 80022  
                  Owner County:     ADAMS

**CO LUST TRUST:**  
 RAP ID:            59  
 Facility ID:        3629  
 Payee Name:       Not reported  
 Event ID:          3605  
 Commissioned Date: 5/8/1992  
 Cap Status:        Approved  
 Eligibility Type Description: Tank Owner/Operator  
 Total Percent Reduction: 0  
 Total Reimbursement for Event: 61558.83  
 Rap Type Description: Original  
 Rap Status:        Approved  
 Rap Filed Date:    7/22/1991  
 Total Reimbursement: 0  
 Net Reimbursement: 61558.83  
 FPR Date:         1/1/1994  
 Pay Voucher Date: Not reported  
 Protest Number:   Not reported  
 Special Conditions: Not reported  
 Fund Analyst:     Unknown  
 Category:          Commercial/Industrial

MAP FINDINGS

Map ID  
 Direction  
 Distance  
 Distance (ft.)  
 Elevation

Site

Database(s)

EDR ID Number  
 EPA ID Number

**B7**  
**SSE**  
**1/8-1/4**  
**885 ft.**

**RAINBO BAKERY INC**  
**9TH / B ST**  
**GREELEY, CO 80631**

**LUST** **S107555919**  
**N/A**

**Relative:**  
**Equal**

**Site 2 of 2 in cluster B**

CO LUST:  
 Log Date: 12/28/89  
 Facility Name 2: Not reported  
 Facility Addr 2: 9TH & B ST GREELEY CO 80631  
 Event ID: 3605  
**Status: Closed**

**Actual:**  
**4647 ft.**

**8**  
**WNW**  
**1/8-1/4**  
**947 ft.**

**D & D SALVAGE**  
**615 NORTH 11TH AVE.**  
**GREELEY, CO 80631**

**RCRA-SQG** **1000110011**  
**FINDS** **COD982591596**

**Relative:**  
**Higher**

RCRAInfo:  
 Contact: Not reported  
 Classification: Small Quantity Generator  
 TSDF Activities: Not reported

**Actual:**  
**4650 ft.**

Violation Status: Violations exist

Regulation Violated: Not reported  
 Area of Violation: GENERATOR-ALL REQUIREMENTS (OVERSIGHT)  
 Date Violation Determined: 01/17/1990  
 Actual Date Achieved Compliance: 05/29/1990  
 Enforcement Action: WRITTEN INFORMAL  
 Enforcement Action Date: 04/16/1990  
 Penalty Type: Not reported

There are 1 violation record(s) reported at this site:

<u>Evaluation</u>	<u>Area of Violation</u>	<u>Date of Compliance</u>
Compliance Evaluation Inspection	GENERATOR-ALL REQUIREMENTS (OVERSIGHT)	19900529

**FINDS:**

Other Pertinent Environmental Activity Identified at Site

RCRAInfo is a national information system that supports the Resource Conservation and Recovery Act (RCRA) program through the tracking of events and activities related to facilities that generate, transport, and treat, store, or dispose of hazardous waste. RCRAInfo allows RCRA program staff to track the notification, permit, compliance, and corrective action activities required under RCRA.



MAP FINDINGS

Map ID  
 Direction  
 Distance  
 Distance (ft.)  
 Elevation

Site

Database(s)

EDR ID Number  
 EPA ID Number

**C9**  
**WSW**  
**1/8-1/4**  
**955 ft.**

**WILBER JOHNSON ESTATE**  
**414 N 11TH AVE**  
**GREELEY, CO 80631**

**UST**    **U003120754**  
           **N/A**

**Site 1 of 2 in cluster C**

**Relative:**  
**Higher**

CO UST:

**Facility Status:    CLOSED**  
 Tank ID:            7359  
 Tank Count:        23653  
 Facility ID:         2641  
 Tank Tag:           '2641-1  
 Tank Capacity:     1000  
 Tank Chemical:    Gasoline  
 Tank Type:         UST  
 Tank Owner:        Not reported  
 Owner ID:           3107  
 Owner Name:        WILBER JOHNSON ESTATE  
 Owner Address:     414 N 11TH AVE  
 Owner City,St,Zip: GREELEY, CO 80631  
 Owner County:     WELD

**Facility Status:    CLOSED**  
 Tank ID:            7360  
 Tank Count:        23653  
 Facility ID:         2641  
 Tank Tag:           '2641-2  
 Tank Capacity:     2000  
 Tank Chemical:    Gasoline  
 Tank Type:         UST  
 Tank Owner:        Not reported  
 Owner ID:           3107  
 Owner Name:        WILBER JOHNSON ESTATE  
 Owner Address:     414 N 11TH AVE  
 Owner City,St,Zip: GREELEY, CO 80631  
 Owner County:     WELD

**C10**  
**WSW**  
**1/8-1/4**  
**955 ft.**

**LOBMEYER ENTERPRISES**  
**414 N 11TH AVE**  
**GREELEY, CO 80631**

**LUST**    **S102052431**  
           **N/A**

**Site 2 of 2 in cluster C**

**Relative:**  
**Higher**

CO LUST:

Log Date:            06/06/90  
 Facility Name 2:    LOBMEYER ENTERPRISES  
 Facility Addr 2:    414 N 11TH AVE GREELEY CO 80631  
 Event ID:           1771  
**Status:            Closed**

**Actual:**  
**4650 ft.**

MAP FINDINGS

Map ID  
 Direction  
 Distance  
 Distance (ft.)  
 Elevation

Site

Database(s)

EDR ID Number  
 EPA ID Number

**11**            **BURLINGTON NORTHERN RAILROAD**  
**SSE**            **225 W 8TH AVE**  
**1/8-1/4**        **GREELEY, CO 80631**  
**1137 ft.**

**LUST**    **S102530683**  
**N/A**

**Relative:**        **CO LUST:**  
**Lower**            Log Date:            09/24/91  
                       Facility Name 2:    BURLINGTON NORTHERN RAILROAD  
**Actual:**            Facility Addr 2:    225 W 8TH AVE GREELEY CO 80631  
**4646 ft.**            Event ID:            286  
                       **Status:            Closed**

**12**            **SHEPHERD TRANSPORTATION CO**  
**South**         **937 A ST**  
**1/8-1/4**        **GREELEY, CO 80631**  
**1217 ft.**

**UST**        **U003197088**  
**N/A**

**Relative:**        **CO UST:**  
**Higher**            **Facility Status:    CLOSED**  
                       Tank ID:            24635  
**Actual:**            Tank Count:        23653  
**4648 ft.**            Facility ID:        9313  
                       Tank Tag:          '9313-1  
                       Tank Capacity:    4000  
                       Tank Chemical:    4 - Diesel  
                       Tank Type:        UST  
                       Tank Owner:       Not reported  
                       Owner ID:         2982  
                       Owner Name:      JAMES WRIGHT  
                       Owner Address:    5150 MONROE ST  
                       Owner City,St,Zip: DENVER, CO 80216  
                       Owner County:    DENVER

**13**            **MEANS TRUCKING**  
**SE**             **228 W 8TH AVE**  
**1/8-1/4**        **GREELEY, CO 80631**  
**1257 ft.**

**UST**        **U004007556**  
**N/A**

**Relative:**        **CO UST:**  
**Lower**            **Facility Status:    CLOSED**  
                       Tank ID:            13335  
**Actual:**            Tank Count:        23653  
**4645 ft.**            Facility ID:        4780  
                       Tank Tag:          '4780-1  
                       Tank Capacity:    6000  
                       Tank Chemical:    4 - Diesel  
                       Tank Type:        UST  
                       Tank Owner:       Not reported  
                       Owner ID:         757  
                       Owner Name:      BURLINGTON NORTHERN & SANTA FE RAILROAD  
                       Owner Address:    373 INVERNESS DR S  
                       Owner City,St,Zip: ENGLEWOOD, CO 80112  
                       Owner County:    ARAPAHOE

MAP FINDINGS

Map ID  
 Direction  
 Distance  
 Distance (ft.)  
 Elevation

Site

Database(s)

EDR ID Number  
 EPA ID Number

**14**  
**SSE**  
**1/4-1/2**  
**1733 ft.**

**8TH AVE TEXACO**  
**120 8TH AVE**  
**GREELEY, CO 80631**

**LUST** **S107554662**  
**N/A**

**Relative:**  
**Lower**

CO LUST:

Log Date: 05/28/97  
 Facility Name 2: Not reported  
 Facility Addr 2: 120 8TH AVE GREELEY CO 80631  
 Event ID: 3651  
**Status: Closed**

**Actual:**  
**4645 ft.**

Log Date: 04/22/98  
 Facility Name 2: Not reported  
 Facility Addr 2: 120 8TH AVE GREELEY CO 80631  
 Event ID: 6478  
**Status: Closed**

**D15**  
**SW**  
**1/4-1/2**  
**2105 ft.**

**CITY OF GREELEY SERVICE CENTER**  
**1300 A ST**  
**GREELEY, CO 80631**

**LUST** **S107555075**  
**N/A**

**Site 1 of 2 in cluster D**

**Relative:**  
**Higher**

CO LUST:

Log Date: 07/30/92  
 Facility Name 2: CITY OF GREELEY - SERVICE CENTER  
 Facility Addr 2: 1300 A ST GREELEY CO 80631  
 Event ID: 5239  
**Status: Closed**

**Actual:**  
**4652 ft.**

Log Date: 11/07/90  
 Facility Name 2: CITY OF GREELEY - SERVICE CENTER  
 Facility Addr 2: 1300 A ST GREELEY CO 80631  
 Event ID: 5252  
**Status: Closed**

Log Date: 07/25/89  
 Facility Name 2: CITY OF GREELEY - SERVICE CENTER  
 Facility Addr 2: 1300 A ST GREELEY CO 80631  
 Event ID: 5293  
**Status: Closed**

Log Date: 04/29/98  
 Facility Name 2: CITY OF GREELEY - SERVICE CENTER  
 Facility Addr 2: 1300 A ST GREELEY CO 80631  
 Event ID: 6496  
**Status: Closed**

MAP FINDINGS

Map ID  
 Direction  
 Distance  
 Distance (ft.)  
 Elevation

Site

Database(s)

EDR ID Number  
 EPA ID Number

**D16**  
**SW**  
**1/4-1/2**  
**2105 ft.**

**CITY OF GREELEY - SERVICE CENTER**  
**1300 A ST**  
**GREELEY, CO 80631**

**LUST**  
**UST**  
**CO TRUST**

**U003119546**  
**N/A**

**Site 2 of 2 in cluster D**

**Relative:**  
**Higher**

CO LUST:

**Actual:**  
**4652 ft.**

Log Date: 07/17/98  
 Facility Name 2: CITY OF GREELEY - SERVICE CENTER  
 Facility Addr 2: 1300 A ST GREELEY CO 80631  
 Event ID: 6840  
**Status: Closed**

CO UST:

**Facility Status: OPEN**  
 Tank ID: 24661  
 Tank Count: 14877  
 Facility ID: 9321  
 Tank Tag: '9321-5  
 Tank Capacity: 25000  
 Tank Chemical: 4 - Diesel  
 Tank Type: UST  
 Tank Owner: Not reported  
 Owner ID: 1136  
 Owner Name: CITY OF GREELEY  
 Owner Address: 1000 10TH ST  
 Owner City,St,Zip: GREELEY, CO 80631  
 Owner County: WELD

**Facility Status: OPEN**  
 Tank ID: 24663  
 Tank Count: 14877  
 Facility ID: 9321  
 Tank Tag: '9321-7  
 Tank Capacity: 1000  
 Tank Chemical: 6 - Used Oil (Waste Oil)  
 Tank Type: UST  
 Tank Owner: Not reported  
 Owner ID: 1136  
 Owner Name: CITY OF GREELEY  
 Owner Address: 1000 10TH ST  
 Owner City,St,Zip: GREELEY, CO 80631  
 Owner County: WELD

**Facility Status: CLOSED**  
 Tank ID: 24657  
 Tank Count: 23653  
 Facility ID: 9321  
 Tank Tag: '9321-1  
 Tank Capacity: 10000  
 Tank Chemical: Gasoline  
 Tank Type: UST  
 Tank Owner: Not reported  
 Owner ID: 1136  
 Owner Name: CITY OF GREELEY  
 Owner Address: 1000 10TH ST  
 Owner City,St,Zip: GREELEY, CO 80631  
 Owner County: WELD

Map ID  
Direction  
Distance  
Distance (ft.)  
Elevation    Site

MAP FINDINGS

Database(s)    EDR ID Number  
EPA ID Number

CITY OF GREELEY - SERVICE CENTER (Continued)

U003119546

**Facility Status:**    **CLOSED**  
Tank ID:                24658  
Tank Count:            23653  
Facility ID:            9321  
Tank Tag:               '9321-2  
Tank Capacity:        8000  
Tank Chemical:        Gasoline  
Tank Type:             UST  
Tank Owner:            Not reported  
Owner ID:              1136  
Owner Name:            CITY OF GREELEY  
Owner Address:        1000 10TH ST  
Owner City,St,Zip:    GREELEY, CO 80631  
Owner County:         WELD

**Facility Status:**    **CLOSED**  
Tank ID:                24659  
Tank Count:            23653  
Facility ID:            9321  
Tank Tag:               '9321-3  
Tank Capacity:        1000  
Tank Chemical:        4 - Diesel  
Tank Type:             UST  
Tank Owner:            Not reported  
Owner ID:              1136  
Owner Name:            CITY OF GREELEY  
Owner Address:        1000 10TH ST  
Owner City,St,Zip:    GREELEY, CO 80631  
Owner County:         WELD

**Facility Status:**    **CLOSED**  
Tank ID:                24660  
Tank Count:            23653  
Facility ID:            9321  
Tank Tag:               '9321-4  
Tank Capacity:        1000  
Tank Chemical:        4 - Diesel  
Tank Type:             UST  
Tank Owner:            Not reported  
Owner ID:              1136  
Owner Name:            CITY OF GREELEY  
Owner Address:        1000 10TH ST  
Owner City,St,Zip:    GREELEY, CO 80631  
Owner County:         WELD

**Facility Status:**    **CLOSED**  
Tank ID:                24662  
Tank Count:            23653  
Facility ID:            9321  
Tank Tag:               '9321-6  
Tank Capacity:        500  
Tank Chemical:        4 - Diesel  
Tank Type:             UST  
Tank Owner:            Not reported  
Owner ID:              1136  
Owner Name:            CITY OF GREELEY  
Owner Address:        1000 10TH ST

Map ID  
Direction  
Distance  
Distance (ft.)  
Elevation Site

MAP FINDINGS

Database(s) EDR ID Number  
EPA ID Number

**CITY OF GREELEY - SERVICE CENTER (Continued)**

**U003119546**

Owner City,St,Zip: GREELEY, CO 80631  
Owner County: WELD  
  
**Facility Status: CLOSED**  
Tank ID: 24664  
Tank Count: 23653  
Facility ID: 9321  
Tank Tag: '9321-8  
Tank Capacity: 1000  
Tank Chemical: Z Hazardous Substance  
Tank Type: UST  
Tank Owner: Not reported  
Owner ID: 1136  
Owner Name: CITY OF GREELEY  
Owner Address: 1000 10TH ST  
Owner City,St,Zip: GREELEY, CO 80631  
Owner County: WELD

CO LUST TRUST:  
RAP ID: 2867  
Facility ID: 9321  
Payee Name: CITY OF GREELEY  
Event ID: 5293  
Commissioned Date: 7/9/1999  
Cap Status: Not Approved  
Eligibility Type Description: Tank Owner/Operator  
Total Percent Reduction: 0  
Total Reimbursement for Event: 13972.22  
Rap Type Description: Original  
Rap Status: Approved  
Rap Filed Date: 9/11/1998  
Total Reimbursement: 24232.8  
Net Reimbursement: 13972.22  
FPR Date: 7/9/1999  
Pay Voucher Date: 8/4/1999  
Protest Number: Not reported  
Special Conditions: Not reported  
Fund Analyst: Cindee Garner-Floro  
Category: State/Local Government

**E17 JAMES B LANG**  
**SE 124 N 6TH AVE**  
**1/4-1/2 GREELEY, CO 80631**  
**2173 ft.**

**LUST S107555601**  
**N/A**

**Relative:**  
**Lower**

**Site 1 of 2 in cluster E**

**Actual:**  
**4641 ft.**  
CO LUST:  
Log Date: 08/08/90  
Facility Name 2: J & H REPAIR INC  
Facility Addr 2: 124 N 6TH AVE GREELEY CO 80631  
Event ID: 3680  
**Status: Closed**

Map ID  
 Direction  
 Distance  
 Distance (ft.)  
 Elevation

MAP FINDINGS

Site

Database(s)

EDR ID Number  
 EPA ID Number

**18**  
**SSE**  
**1/4-1/2**  
**2234 ft.**

**GRECO OIL CO**  
**202 8TH AVE**  
**GREELEY, CO 80632**

**LUST**  
**AST**  
**CO TRUST**

**S104320201**  
**N/A**

**Relative:**  
**Equal**

CO LUST:  
 Log Date: 03/20/00  
 Facility Name 2: GRECO OIL CO  
 Facility Addr 2: 202 8TH AVE GREELEY CO 80632  
 Event ID: 8135  
**Status: Closed**

**Actual:**  
**4647 ft.**

AST:  
 Facility Status: CLOSED  
 Tank ID: 28750  
 Tank Count: 23653  
 Facility ID: 10572  
 Owner ID: 2998  
 Tank Tag: '10572-1  
 Capacity: 14500  
 Tank Contents: Gasoline  
 Tank Type: AST  
 Owner: B & B ENTERPRISES  
 Tank Owner: Not reported  
 Owner Address: 5671 TEJON ST  
 Owner City,St,Zip: DENVER, CO 80221  
 Owner County: ADAMS

Facility Status: CLOSED  
 Tank ID: 28751  
 Tank Count: 23653  
 Facility ID: 10572  
 Owner ID: 2998  
 Tank Tag: '10572-2  
 Capacity: 19000  
 Tank Contents: Gasoline  
 Tank Type: AST  
 Owner: B & B ENTERPRISES  
 Tank Owner: Not reported  
 Owner Address: 5671 TEJON ST  
 Owner City,St,Zip: DENVER, CO 80221  
 Owner County: ADAMS

Facility Status: CLOSED  
 Tank ID: 28752  
 Tank Count: 23653  
 Facility ID: 10572  
 Owner ID: 2998  
 Tank Tag: '10572-3  
 Capacity: 14000  
 Tank Contents: Gasoline  
 Tank Type: AST  
 Owner: B & B ENTERPRISES  
 Tank Owner: Not reported  
 Owner Address: 5671 TEJON ST  
 Owner City,St,Zip: DENVER, CO 80221  
 Owner County: ADAMS

Facility Status: CLOSED

Map ID  
 Direction  
 Distance  
 Distance (ft.)  
 Elevation Site

MAP FINDINGS

Database(s) EDR ID Number  
 EPA ID Number

**GREGCO OIL CO (Continued)**

**S104320201**

Tank ID: 28753  
 Tank Count: 23653  
 Facility ID: 10572  
 Owner ID: 2998  
 Tank Tag: '10572-4  
 Capacity: 15275  
 Tank Contents: Gasoline  
 Tank Type: AST  
 Owner: B & B ENTERPRISES  
 Tank Owner: Not reported  
 Owner Address: 5671 TEJON ST  
 Owner City,St,Zip: DENVER, CO 80221  
 Owner County: ADAMS

Facility Status: CLOSED  
 Tank ID: 28754  
 Tank Count: 23653  
 Facility ID: 10572  
 Owner ID: 2998  
 Tank Tag: '10572-5  
 Capacity: 22000  
 Tank Contents: 4 - Diesel  
 Tank Type: AST  
 Owner: B & B ENTERPRISES  
 Tank Owner: Not reported  
 Owner Address: 5671 TEJON ST  
 Owner City,St,Zip: DENVER, CO 80221  
 Owner County: ADAMS

**CO LUST TRUST:**

RAP ID: 12458  
 Facility ID: 10572  
 Payee Name: REX OIL COMPANY INC  
 Event ID: 8135  
 Commissioned Date: Not reported  
 Cap Status: Approved - Conditional  
 Eligibility Type Description: Tank Owner/Operator  
 Total Percent Reduction: 6  
 Total Reimbursement for Event: 35968.19  
 Rap Type Description: Supplemental  
 Rap Status: Approved  
 Rap Filed Date: 9/12/2005  
 Total Reimbursement: 1662.64  
 Net Reimbursement: 1562.88  
 FPR Date: 12/19/2005  
 Pay Voucher Date: 1/17/2006  
 Protest Number: Not reported  
 Special Conditions: Not reported  
 Fund Analyst: Carolyn Skaggs  
 Category: Retail Gas Station

RAP ID: 6017  
 Facility ID: 10572  
 Payee Name: REX OIL COMPANY INC  
 Event ID: 8135  
 Commissioned Date: Not reported  
 Cap Status: Approved - Conditional



Map ID  
Direction  
Distance  
Distance (ft.)  
Elevation Site

MAP FINDINGS

Database(s) EDR ID Number  
EPA ID Number

**GREGCO OIL CO (Continued)**

**S104320201**

Eligibility Type Description: Tank Owner/Operator  
Total Percent Reduction: 6  
Total Reimbursement for Event: 35968.19  
Rap Type Description: Supplemental  
Rap Status: Approved  
Rap Filed Date: 4/9/2002  
Total Reimbursement: 8893.12  
Net Reimbursement: 8258.01  
FPR Date: 6/24/2002  
Pay Voucher Date: 7/1/2002  
Protest Number: Not reported  
Special Conditions: Not reported  
Fund Analyst: Joy Shulman  
Category: Retail Gas Station

RAP ID: 5354  
Facility ID: 10572  
Payee Name: REX OIL COMPANY INC  
Event ID: 8135  
Commissioned Date: 12/14/2001  
Cap Status: Approved - Conditional  
Eligibility Type Description: Tank Owner/Operator  
Total Percent Reduction: 6  
Total Reimbursement for Event: 35968.19  
Rap Type Description: Supplemental  
Rap Status: Approved  
Rap Filed Date: 8/22/2001  
Total Reimbursement: 3783.22  
Net Reimbursement: 3533.67  
FPR Date: 12/14/2001  
Pay Voucher Date: 1/16/2002  
Protest Number: Not reported  
Special Conditions: Not reported  
Fund Analyst: Cindee Garner-Floro  
Category: Retail Gas Station

RAP ID: 5028  
Facility ID: 10572  
Payee Name: REX OIL COMPANY INC  
Event ID: 8135  
Commissioned Date: 12/14/2001  
Cap Status: Approved - Conditional  
Eligibility Type Description: Tank Owner/Operator  
Total Percent Reduction: 6  
Total Reimbursement for Event: 35968.19  
Rap Type Description: Original  
Rap Status: Approved  
Rap Filed Date: 4/10/2001  
Total Reimbursement: 16811.75  
Net Reimbursement: 5707.44  
FPR Date: 12/14/2001  
Pay Voucher Date: 1/16/2002  
Protest Number: 77-191  
Special Conditions: Not reported  
Fund Analyst: Bev Snodgrass  
Category: Retail Gas Station

Map ID  
 Direction  
 Distance  
 Distance (ft.)  
 Elevation Site

MAP FINDINGS

Database(s) EDR ID Number  
 EPA ID Number

**GREGCO OIL CO (Continued)**

**S104320201**

RAP ID: 7908  
 Facility ID: 10572  
 Payee Name: REX OIL COMPANY INC  
 Event ID: 8135  
 Commissioned Date: Not reported  
 Cap Status: Approved - Conditional  
 Eligibility Type Description: Tank Owner/Operator  
 Total Percent Reduction: 6  
 Total Reimbursement for Event: 35968.19  
 Rap Type Description: Supplemental  
 Rap Status: Approved  
 Rap Filed Date: 7/14/2003  
 Total Reimbursement: 7069.57  
 Net Reimbursement: 6610.62  
 FPR Date: 9/25/2003  
 Pay Voucher Date: 10/7/2003  
 Protest Number: Not reported  
 Special Conditions: Not reported  
 Fund Analyst: Jen Lillie Tomas  
 Category: Retail Gas Station

RAP ID: 11483  
 Facility ID: 10572  
 Payee Name: REX OIL COMPANY INC  
 Event ID: 8135  
 Commissioned Date: Not reported  
 Cap Status: Approved - Conditional  
 Eligibility Type Description: Tank Owner/Operator  
 Total Percent Reduction: 6  
 Total Reimbursement for Event: 35968.19  
 Rap Type Description: Supplemental  
 Rap Status: Approved  
 Rap Filed Date: 4/25/2005  
 Total Reimbursement: 10952.73  
 Net Reimbursement: 10295.57  
 FPR Date: 11/23/2005  
 Pay Voucher Date: 12/15/2005  
 Protest Number: Not reported  
 Special Conditions: Not reported  
 Fund Analyst: Carolyn Skaggs  
 Category: Retail Gas Station

**E19  
 SE  
 1/4-1/2  
 2242 ft.**

**FRONTIER EXPRESS INC  
 108 N 6TH AVE  
 GREELEY, CO 80631**

**LUST S102052425  
 N/A**

**Site 2 of 2 in cluster E**

**Relative:  
 Lower**

CO LUST:  
 Log Date: 08/09/90  
 Facility Name 2: FRONTIER EXPRESS INC  
 Facility Addr 2: 108 N 6TH AVE GREELEY CO 80631  
 Event ID: 1450  
**Status: Closed**

**Actual:  
 4641 ft.**

MAP FINDINGS

Map ID  
 Direction  
 Distance  
 Distance (ft.)  
 Elevation

Site

Database(s)

EDR ID Number  
 EPA ID Number

**20**  
**South**  
**1/4-1/2**  
**2574 ft.**

**BURLINGTON NORTHERN RAILROAD**  
**915 3RD ST**  
**GREELEY, CO 80631**

**RCRA-SQG**  
**FINDS**  
**LUST**  
**CORRACTS**

**1001075708**  
**COR000000398**

**Relative:**  
**Higher**

RCRAInfo Corrective Action Summary:

**Actual:**  
**4652 ft.**

- Event: CA Prioritization, Facility or area was assigned a low corrective action priority.  
 Event Date: 06/30/1996
- Event: RFI Approved  
 Event Date: 01/08/1996
- Event: Stabilization Measures Evaluation, This facility is not amenable to stabilization activity at the present time for reasons other than 1) it appears to be technically infeasible or inappropriate (NF) or 2) there is a lack of technical information (IN). Reasons for this conclusion may be the status of closure at the facility, the degree of risk, timing considerations, the status of corrective action work at the facility, or other administrative considerations.  
 Event Date: 06/30/1995
- Event: Current Human Exposures under Control, Yes, Current Human Exposures Under Control has been verified. Based on a review of information contained in the EI determination, current human exposures are expected to be under control at the facility under current and reasonably expected conditions. This determination will be re-evaluated when the Agency/State becomes aware of significant changes at the facility.  
 Event Date: 06/30/1995
- Event: Igration of Contaminated Groundwater under Control, Yes, Migration of Contaminated Groundwater Under Control has been verified. Based on a review of information contained in the EI determination, it has been determined that migration of contaminated groundwater is under control at the facility. Specifically, this determination indicates that the migration of contaminated groundwater is under control, and that monitoring will be conducted to confirm that contaminated groundwater remains within the existing area of contaminated groundwater. This determination will be re-evaluated when the Agency becomes aware of significant changes at the facility.  
 Event Date: 06/30/1995
- Event: RFI Approved  
 Event Date: 04/03/1995
- Event: CA006SM  
 Event Date: 07/08/1992
- Event: RFI Imposition  
 Event Date: 07/08/1992

Map ID  
Direction  
Distance  
Distance (ft.)  
Elevation

MAP FINDINGS

**BURLINGTON NORTHERN RAILROAD (Continued)**

EDR ID Number  
EPA ID Number

Database(s)

1001075708

RCRAInfo:

Contact: Not reported  
Classification: Small Quantity Generator  
TSDF Activities: Not reported  
Violation Status: No violations found

FINDS:

Other Pertinent Environmental Activity Identified at Site

Colorado's Department of Public Health & (CDPHE)'s web-based database that allows environmental program managers to edit their facility locations and allows users to view this information read-only

RCRAInfo is a national information system that supports the Resource Conservation and Recovery Act (RCRA) program through the tracking of events and activities related to facilities that generate, transport, and treat, store, or dispose of hazardous waste. RCRAInfo allows RCRA program staff to track the notification, permit, compliance, and corrective action activities required under RCRA.

CO LUST:

Log Date: 08/05/92  
Facility Name 2: BURLINGTON NORTHERN RAILROAD  
Facility Addr 2: 915 3RD ST GREELEY CO 80631  
Event ID: 4792  
Status: Closed

CORRACTS:

EPA ID: COR000000398  
EPA Region: 8  
Area Name: ENTIRE FACILITY  
Actual Date: 01/08/1996  
Action: CA200 - RFI Approved  
NAICS Code(s): 0

EPA ID: COR000000398  
EPA Region: 8  
Area Name: ENTIRE FACILITY  
Actual Date: 04/03/1995  
Action: CA200 - RFI Approved  
NAICS Code(s): 0

EPA ID: COR000000398  
EPA Region: 8  
Area Name: ENTIRE FACILITY  
Actual Date: 06/30/1995  
Action: CA225NR - Stabilization Measures Evaluation, This facility is, not amenable to stabilization activity at the, present time for reasons other than (1) it appears to be technically, infeasible or inappropriate (NF) or (2) there is a lack of technical, information (IN). Reasons for this conclusion may be the

Map ID  
 Direction  
 Distance  
 Distance (ft.)  
 Elevation

MAP FINDINGS

**BURLINGTON NORTHERN RAILROAD (Continued)**

EDR ID Number  
 EPA ID Number

Database(s)

**1001075708**

status of, closure at the facility, the degree of risk, timing considerations, the status of corrective action work at the facility, or other, administrative considerations

NAICS Code(s): 0

EPA ID: COR000000398  
 EPA Region: 8  
 Area Name: ENTIRE FACILITY  
 Actual Date: 06/30/1995  
 Action: CA725YE - Current Human Exposures Under Control, Yes, Current Human Exposures Under Control has been verified

NAICS Code(s): 0

EPA ID: COR000000398  
 EPA Region: 8  
 Area Name: ENTIRE FACILITY  
 Actual Date: 06/30/1995  
 Action: CA750YE - Migration of Contaminated Groundwater under Control, Yes, Migration of Contaminated Groundwater Under Control has been verified

NAICS Code(s): 0

EPA ID: COR000000398  
 EPA Region: 8  
 Area Name: ENTIRE FACILITY  
 Actual Date: 06/30/1996  
 Action: CA075LO - CA Prioritization, Facility or area was assigned a low corrective action priority

NAICS Code(s): 0

EPA ID: COR000000398  
 EPA Region: 8  
 Area Name: ENTIRE FACILITY  
 Actual Date: 07/08/1992  
 Action: CA100 - RFI Imposition

NAICS Code(s): 0

**21**  
**South**  
**1/4-1/2**  
**2598 ft.**

**COX OIL**  
**1035 3RD ST**  
**GREELEY, CO 80632**

**LUST** **S104660342**  
**CO TRUST** **N/A**

**Relative:** CO LUST:  
**Higher** Log Date: 09/08/00  
 Facility Name 2: COX OIL  
**Actual:** Facility Addr 2: 1035 3RD ST GREELEY CO 80632  
**4653 ft.** Event ID: 8333  
**Status:** **Closed**

CO LUST TRUST:  
 RAP ID: 10661  
 Facility ID: 6267  
 Payee Name: COX OIL COMPANY  
 Event ID: 8333  
 Commissioned Date: Not reported  
 Cap Status: Approved  
 Eligibility Type Description: Tank Owner/Operator  
 Total Percent Reduction: 8

Map ID  
Direction  
Distance  
Distance (ft.)  
Elevation Site

MAP FINDINGS

Database(s) EDR ID Number  
EPA ID Number

COX OIL (Continued)

S104660342

Total Reimbursement for Event: 51575.59  
Rap Type Description: Supplemental  
Rap Status: Approved  
Rap Filed Date: 12/22/2004  
Total Reimbursement: 28385.66  
Net Reimbursement: 26119.47  
FPR Date: 11/23/2005  
Pay Voucher Date: 12/19/2005  
Protest Number: Not reported  
Special Conditions: Not reported  
Fund Analyst: Carolyn Skaggs  
Category: Other

RAP ID: 7818  
Facility ID: 6267  
Payee Name: COX OIL COMPANY  
Event ID: 8333  
Commissioned Date: Not reported  
Cap Status: Approved  
Eligibility Type Description: Tank Owner/Operator  
Total Percent Reduction: 8  
Total Reimbursement for Event: 51575.59  
Rap Type Description: Supplemental  
Rap Status: Approved  
Rap Filed Date: 6/23/2003  
Total Reimbursement: 8528.14  
Net Reimbursement: 7845.89  
FPR Date: 11/4/2003  
Pay Voucher Date: 11/26/2003  
Protest Number: Not reported  
Special Conditions: Not reported  
Fund Analyst: Cindee Garner-Floro  
Category: Other

RAP ID: 9730  
Facility ID: 6267  
Payee Name: COX OIL COMPANY  
Event ID: 8333  
Commissioned Date: Not reported  
Cap Status: Approved  
Eligibility Type Description: Tank Owner/Operator  
Total Percent Reduction: 8  
Total Reimbursement for Event: 51575.59  
Rap Type Description: Supplemental  
Rap Status: Approved  
Rap Filed Date: 7/7/2004  
Total Reimbursement: 10370.92  
Net Reimbursement: 9476.16  
FPR Date: 11/9/2004  
Pay Voucher Date: 11/23/2004  
Protest Number: Not reported  
Special Conditions: Not reported  
Fund Analyst: Don McAllister  
Category: Other

RAP ID: 12642  
Facility ID: 6267

Map ID  
Direction  
Distance  
Distance (ft.)  
Elevation Site

MAP FINDINGS

Database(s) EDR ID Number  
EPA ID Number

**COX OIL (Continued)**

**S104660342**

Payee Name: COX OIL COMPANY  
Event ID: 8333  
Commissioned Date: Not reported  
Cap Status: Approved  
Eligibility Type Description: Tank Owner/Operator  
Total Percent Reduction: 8  
Total Reimbursement for Event: 51575.59  
Rap Type Description: Supplemental  
Rap Status: Approved  
Rap Filed Date: 10/11/2005  
Total Reimbursement: 8405.31  
Net Reimbursement: 7732.88  
FPR Date: 1/25/2006  
Pay Voucher Date: 2/13/2006  
Protest Number: Not reported  
Special Conditions: Not reported  
Fund Analyst: Jen Lillie Tomas  
Category: Other

RAP ID: 6478  
Facility ID: 6267  
Payee Name: COX OIL COMPANY  
Event ID: 8333  
Commissioned Date: 5/16/2003  
Cap Status: Approved  
Eligibility Type Description: Tank Owner/Operator  
Total Percent Reduction: 8  
Total Reimbursement for Event: 51575.59  
Rap Type Description: Original  
Rap Status: Approved  
Rap Filed Date: 8/27/2002  
Total Reimbursement: 13717.6  
Net Reimbursement: 401.19  
FPR Date: 5/16/2003  
Pay Voucher Date: 6/3/2003  
Protest Number: Not reported  
Special Conditions: Not reported  
Fund Analyst: Chris Dufex  
Category: Other

## ORPHAN SUMMARY

City	EDR ID	Site Name	Site Address	Zip	Database(s)
FORT LUPTON	1003877343	BRIGHTON - FT LUPTON LDFL	E SIDE OF HWY 85	80631	CERC-NFRAP
GREELEY	S105566868	MOSER HILL RESERVOIR	11TH ST / 54TH AVE	80631	LUST
GREELEY	U003241591	FRONT RANGE FEED LOTS	24597 HWY 263	80631	LUST, UST
GREELEY	U004005264	WILLIES GRAIN INC	18302 HWY 392	80631	UST
GREELEY	1004447764	PUBLIC SERVICE CO YOSEMITE STATION	RD 4 & RD 19	80631	FINDS
GREELEY	U003401056	COLORADO STATE UNIVERSITY	10 MI N ON HWY 64	80631	UST
GREELEY	S105143713	SALVATION ARMY	NEC 6TH ST / 11TH AVE	80631	LUST
GREELEY	1004449638	SUNCOR - BRACEWELL STATION	NW SEC 20 T6N R66W	80631	FINDS
GREELEY	A100289368	ALL PURPOSE RENTAL	18 9TH ST	80631	AST
GREELEY, 1.4 MI NW OF	S108127405	SUNCOR - BRACEWELL STATION	NW SEC 20 T6N R66W	80631	AIRS
WELD COUNTY	S105437778	BEOMFIELD COMPOSTING FACILITY	5 MI SE OF LASALLE		SWF/LF



# GOVERNMENT RECORDS SEARCHED / DATA CURRENCY TRACKING

To maintain currency of the following federal and state databases, EDR contacts the appropriate governmental agency on a monthly or quarterly basis, as required.

**Number of Days to Update:** Provides confirmation that EDR is reporting records that have been updated within 90 days from the date the government agency made the information available to the public.

## **FEDERAL RECORDS**

### **NPL: National Priority List**

National Priorities List (Superfund). The NPL is a subset of CERCLIS and identifies over 1,200 sites for priority cleanup under the Superfund Program. NPL sites may encompass relatively large areas. As such, EDR provides polygon coverage for over 1,000 NPL site boundaries produced by EPA's Environmental Photographic Interpretation Center (EPIC) and regional EPA offices.

Date of Government Version: 09/27/2006	Source: EPA
Date Data Arrived at EDR: 11/01/2006	Telephone: N/A
Date Made Active in Reports: 11/22/2006	Last EDR Contact: 01/31/2007
Number of Days to Update: 21	Next Scheduled EDR Contact: 04/30/2007
	Data Release Frequency: Quarterly

### **NPL Site Boundaries**

Sources:

EPA's Environmental Photographic Interpretation Center (EPIC)  
Telephone: 202-564-7333

EPA Region 1  
Telephone 617-918-1143

EPA Region 6  
Telephone: 214-655-6659

EPA Region 3  
Telephone 215-814-5418

EPA Region 7  
Telephone: 913-551-7247

EPA Region 4  
Telephone 404-562-8033

EPA Region 8  
Telephone: 303-312-6774

EPA Region 5  
Telephone 312-886-6686

EPA Region 9  
Telephone: 415-947-4246

EPA Region 10  
Telephone 206-553-8665

### **Proposed NPL: Proposed National Priority List Sites**

A site that has been proposed for listing on the National Priorities List through the issuance of a proposed rule in the Federal Register. EPA then accepts public comments on the site, responds to the comments, and places on the NPL those sites that continue to meet the requirements for listing.

Date of Government Version: 09/27/2006	Source: EPA
Date Data Arrived at EDR: 11/01/2006	Telephone: N/A
Date Made Active in Reports: 11/22/2006	Last EDR Contact: 11/01/2006
Number of Days to Update: 21	Next Scheduled EDR Contact: 01/29/2007
	Data Release Frequency: Quarterly

### **DELISTED NPL: National Priority List Deletions**

The National Oil and Hazardous Substances Pollution Contingency Plan (NCP) establishes the criteria that the EPA uses to delete sites from the NPL. In accordance with 40 CFR 300.425.(e), sites may be deleted from the NPL where no further response is appropriate.

Date of Government Version: 09/27/2006	Source: EPA
Date Data Arrived at EDR: 11/01/2006	Telephone: N/A
Date Made Active in Reports: 11/22/2006	Last EDR Contact: 01/31/2007
Number of Days to Update: 21	Next Scheduled EDR Contact: 04/30/2007
	Data Release Frequency: Quarterly

# GOVERNMENT RECORDS SEARCHED / DATA CURRENCY TRACKING

## **NPL RECOVERY:** Federal Superfund Liens

Federal Superfund Liens. Under the authority granted the USEPA by CERCLA of 1980, the USEPA has the authority to file liens against real property in order to recover remedial action expenditures or when the property owner received notification of potential liability. USEPA compiles a listing of filed notices of Superfund Liens.

Date of Government Version: 10/15/1991	Source: EPA
Date Data Arrived at EDR: 02/02/1994	Telephone: 202-564-4267
Date Made Active in Reports: 03/30/1994	Last EDR Contact: 11/17/2006
Number of Days to Update: 56	Next Scheduled EDR Contact: 02/19/2007
	Data Release Frequency: No Update Planned

## **CERCLIS:** Comprehensive Environmental Response, Compensation, and Liability Information System

CERCLIS contains data on potentially hazardous waste sites that have been reported to the USEPA by states, municipalities, private companies and private persons, pursuant to Section 103 of the Comprehensive Environmental Response, Compensation, and Liability Act (CERCLA). CERCLIS contains sites which are either proposed to or on the National Priorities List (NPL) and sites which are in the screening and assessment phase for possible inclusion on the NPL.

Date of Government Version: 11/28/2006	Source: EPA
Date Data Arrived at EDR: 12/19/2006	Telephone: 703-603-8960
Date Made Active in Reports: 01/29/2007	Last EDR Contact: 12/19/2006
Number of Days to Update: 41	Next Scheduled EDR Contact: 03/19/2007
	Data Release Frequency: Quarterly

## **CERCLIS-NFRAP:** CERCLIS No Further Remedial Action Planned

Archived sites are sites that have been removed and archived from the inventory of CERCLIS sites. Archived status indicates that, to the best of EPA's knowledge, assessment at a site has been completed and that EPA has determined no further steps will be taken to list this site on the National Priorities List (NPL), unless information indicates this decision was not appropriate or other considerations require a recommendation for listing at a later time. This decision does not necessarily mean that there is no hazard associated with a given site; it only means that, based upon available information, the location is not judged to be a potential NPL site.

Date of Government Version: 10/10/2006	Source: EPA
Date Data Arrived at EDR: 10/25/2006	Telephone: 703-603-8960
Date Made Active in Reports: 11/22/2006	Last EDR Contact: 12/18/2006
Number of Days to Update: 28	Next Scheduled EDR Contact: 03/19/2007
	Data Release Frequency: Quarterly

## **CORRACTS:** Corrective Action Report

CORRACTS identifies hazardous waste handlers with RCRA corrective action activity.

Date of Government Version: 09/27/2006	Source: EPA
Date Data Arrived at EDR: 10/11/2006	Telephone: 800-424-9346
Date Made Active in Reports: 12/13/2006	Last EDR Contact: 12/04/2006
Number of Days to Update: 63	Next Scheduled EDR Contact: 03/05/2007
	Data Release Frequency: Quarterly

## **RCRA:** Resource Conservation and Recovery Act Information

## GOVERNMENT RECORDS SEARCHED / DATA CURRENCY TRACKING

RCRAInfo is EPA's comprehensive information system, providing access to data supporting the Resource Conservation and Recovery Act (RCRA) of 1976 and the Hazardous and Solid Waste Amendments (HSWA) of 1984. RCRAInfo replaces the data recording and reporting abilities of the Resource Conservation and Recovery Information System (RCRIS). The database includes selective information on sites which generate, transport, store, treat and/or dispose of hazardous waste as defined by the Resource Conservation and Recovery Act (RCRA). Conditionally exempt small quantity generators (CESQGs) generate less than 100 kg of hazardous waste, or less than 1 kg of acutely hazardous waste per month. Small quantity generators (SQGs) generate between 100 kg and 1,000 kg of hazardous waste per month. Large quantity generators (LQGs) generate over 1,000 kilograms (kg) of hazardous waste, or over 1 kg of acutely hazardous waste per month. Transporters are individuals or entities that move hazardous waste from the generator off-site to a facility that can recycle, treat, store, or dispose of the waste. TSDFs treat, store, or dispose of the waste.

Date of Government Version: 06/13/2006	Source: EPA
Date Data Arrived at EDR: 06/28/2006	Telephone: 800-424-9346
Date Made Active in Reports: 08/23/2006	Last EDR Contact: 01/10/2007
Number of Days to Update: 56	Next Scheduled EDR Contact: 02/19/2007
	Data Release Frequency: Quarterly

### **ERNS:** Emergency Response Notification System

Emergency Response Notification System. ERNS records and stores information on reported releases of oil and hazardous substances.

Date of Government Version: 12/31/2005	Source: National Response Center, United States Coast Guard
Date Data Arrived at EDR: 01/12/2006	Telephone: 202-260-2342
Date Made Active in Reports: 02/21/2006	Last EDR Contact: 01/24/2007
Number of Days to Update: 40	Next Scheduled EDR Contact: 04/23/2007
	Data Release Frequency: Annually

### **HMIRS:** Hazardous Materials Information Reporting System

Hazardous Materials Incident Report System. HMIRS contains hazardous material spill incidents reported to DOT.

Date of Government Version: 08/01/2006	Source: U.S. Department of Transportation
Date Data Arrived at EDR: 10/18/2006	Telephone: 202-366-4555
Date Made Active in Reports: 11/22/2006	Last EDR Contact: 01/17/2007
Number of Days to Update: 35	Next Scheduled EDR Contact: 04/16/2007
	Data Release Frequency: Annually

### **US ENG CONTROLS:** Engineering Controls Sites List

A listing of sites with engineering controls in place. Engineering controls include various forms of caps, building foundations, liners, and treatment methods to create pathway elimination for regulated substances to enter environmental media or effect human health.

Date of Government Version: 10/18/2006	Source: Environmental Protection Agency
Date Data Arrived at EDR: 12/14/2006	Telephone: 703-603-8905
Date Made Active in Reports: 01/11/2007	Last EDR Contact: 01/02/2007
Number of Days to Update: 28	Next Scheduled EDR Contact: 04/02/2007
	Data Release Frequency: Varies

### **US INST CONTROL:** Sites with Institutional Controls

A listing of sites with institutional controls in place. Institutional controls include administrative measures, such as groundwater use restrictions, construction restrictions, property use restrictions, and post remediation care requirements intended to prevent exposure to contaminants remaining on site. Deed restrictions are generally required as part of the institutional controls.

Date of Government Version: 10/18/2006	Source: Environmental Protection Agency
Date Data Arrived at EDR: 12/14/2006	Telephone: 703-603-8905
Date Made Active in Reports: 01/11/2007	Last EDR Contact: 01/02/2007
Number of Days to Update: 28	Next Scheduled EDR Contact: 04/02/2007
	Data Release Frequency: Varies

# GOVERNMENT RECORDS SEARCHED / DATA CURRENCY TRACKING

**DOD: Department of Defense Sites**

This data set consists of federally owned or administered lands, administered by the Department of Defense, that have any area equal to or greater than 640 acres of the United States, Puerto Rico, and the U.S. Virgin Islands.

Date of Government Version: 12/31/2005	Source: USGS
Date Data Arrived at EDR: 11/10/2006	Telephone: 703-692-8801
Date Made Active in Reports: 01/11/2007	Last EDR Contact: 02/08/2007
Number of Days to Update: 62	Next Scheduled EDR Contact: 05/07/2007
	Data Release Frequency: Semi-Annually

**FUDS: Formerly Used Defense Sites**

The listing includes locations of Formerly Used Defense Sites properties where the US Army Corps of Engineers is actively working or will take necessary cleanup actions.

Date of Government Version: 12/31/2005	Source: U.S. Army Corps of Engineers
Date Data Arrived at EDR: 09/20/2006	Telephone: 202-528-4285
Date Made Active in Reports: 11/22/2006	Last EDR Contact: 01/02/2007
Number of Days to Update: 63	Next Scheduled EDR Contact: 04/02/2007
	Data Release Frequency: Varies

**US BROWNFIELDS: A Listing of Brownfields Sites**

Included in the listing are brownfields properties addresses by Cooperative Agreement Recipients and brownfields properties addressed by Targeted Brownfields Assessments. Targeted Brownfields Assessments-EPA's Targeted Brownfields Assessments (TBA) program is designed to help states, tribes, and municipalities--especially those without EPA Brownfields Assessment Demonstration Pilots--minimize the uncertainties of contamination often associated with brownfields. Under the TBA program, EPA provides funding and/or technical assistance for environmental assessments at brownfields sites throughout the country. Targeted Brownfields Assessments supplement and work with other efforts under EPA's Brownfields Initiative to promote cleanup and redevelopment of brownfields. Cooperative Agreement Recipients--States, political subdivisions, territories, and Indian tribes become Brownfields Cleanup Revolving Loan Fund (BCRLF) cooperative agreement recipients when they enter into BCRLF cooperative agreements with the U.S. EPA. EPA selects BCRLF cooperative agreement recipients based on a proposal and application process. BCRLF cooperative agreement recipients must use EPA funds provided through BCRLF cooperative agreement for specified brownfields-related cleanup activities.

Date of Government Version: 10/17/2006	Source: Environmental Protection Agency
Date Data Arrived at EDR: 10/20/2006	Telephone: 202-566-2777
Date Made Active in Reports: 12/13/2006	Last EDR Contact: 12/11/2006
Number of Days to Update: 54	Next Scheduled EDR Contact: 03/12/2007
	Data Release Frequency: Semi-Annually

**CONSENT: Superfund (CERCLA) Consent Decrees**

Major legal settlements that establish responsibility and standards for cleanup at NPL (Superfund) sites. Released periodically by United States District Courts after settlement by parties to litigation matters.

Date of Government Version: 12/14/2004	Source: Department of Justice, Consent Decree Library
Date Data Arrived at EDR: 02/15/2005	Telephone: Varies
Date Made Active in Reports: 04/25/2005	Last EDR Contact: 02/06/2007
Number of Days to Update: 69	Next Scheduled EDR Contact: 04/23/2007
	Data Release Frequency: Varies

**ROD: Records Of Decision**

Record of Decision. ROD documents mandate a permanent remedy at an NPL (Superfund) site containing technical and health information to aid in the cleanup.

Date of Government Version: 10/07/2006	Source: EPA
Date Data Arrived at EDR: 10/13/2006	Telephone: 703-416-0223
Date Made Active in Reports: 12/13/2006	Last EDR Contact: 01/22/2007
Number of Days to Update: 61	Next Scheduled EDR Contact: 04/02/2007
	Data Release Frequency: Annually

# GOVERNMENT RECORDS SEARCHED / DATA CURRENCY TRACKING

## **UMTRA:** Uranium Mill Tailings Sites

Uranium ore was mined by private companies for federal government use in national defense programs. When the mills shut down, large piles of the sand-like material (mill tailings) remain after uranium has been extracted from the ore. Levels of human exposure to radioactive materials from the piles are low; however, in some cases tailings were used as construction materials before the potential health hazards of the tailings were recognized.

Date of Government Version: 12/31/2005	Source: Department of Energy
Date Data Arrived at EDR: 11/08/2006	Telephone: 505-845-0011
Date Made Active in Reports: 01/29/2007	Last EDR Contact: 12/18/2006
Number of Days to Update: 82	Next Scheduled EDR Contact: 03/19/2007
	Data Release Frequency: Varies

## **ODI:** Open Dump Inventory

An open dump is defined as a disposal facility that does not comply with one or more of the Part 257 or Part 258 Subtitle D Criteria.

Date of Government Version: 06/30/1985	Source: Environmental Protection Agency
Date Data Arrived at EDR: 08/09/2004	Telephone: 800-424-9346
Date Made Active in Reports: 09/17/2004	Last EDR Contact: 06/09/2004
Number of Days to Update: 39	Next Scheduled EDR Contact: N/A
	Data Release Frequency: No Update Planned

## **TRIS:** Toxic Chemical Release Inventory System

Toxic Release Inventory System. TRIS identifies facilities which release toxic chemicals to the air, water and land in reportable quantities under SARA Title III Section 313.

Date of Government Version: 12/31/2004	Source: EPA
Date Data Arrived at EDR: 06/22/2006	Telephone: 202-566-0250
Date Made Active in Reports: 08/23/2006	Last EDR Contact: 12/19/2006
Number of Days to Update: 62	Next Scheduled EDR Contact: 03/19/2007
	Data Release Frequency: Annually

## **TSCA:** Toxic Substances Control Act

Toxic Substances Control Act. TSCA identifies manufacturers and importers of chemical substances included on the TSCA Chemical Substance Inventory list. It includes data on the production volume of these substances by plant site.

Date of Government Version: 12/31/2002	Source: EPA
Date Data Arrived at EDR: 04/14/2006	Telephone: 202-260-5521
Date Made Active in Reports: 05/30/2006	Last EDR Contact: 01/15/2007
Number of Days to Update: 46	Next Scheduled EDR Contact: 04/16/2007
	Data Release Frequency: Every 4 Years

## **FTTS:** FIFRA/ TSCA Tracking System - FIFRA (Federal Insecticide, Fungicide, & Rodenticide Act)/TSCA (Toxic Substances Control Act)

FTTS tracks administrative cases and pesticide enforcement actions and compliance activities related to FIFRA, TSCA and EPCRA (Emergency Planning and Community Right-to-Know Act). To maintain currency, EDR contacts the Agency on a quarterly basis.

Date of Government Version: 10/19/2006	Source: EPA/Office of Prevention, Pesticides and Toxic Substances
Date Data Arrived at EDR: 10/27/2006	Telephone: 202-566-1667
Date Made Active in Reports: 11/22/2006	Last EDR Contact: 12/18/2006
Number of Days to Update: 26	Next Scheduled EDR Contact: 03/19/2007
	Data Release Frequency: Quarterly

## **FTTS INSP:** FIFRA/ TSCA Tracking System - FIFRA (Federal Insecticide, Fungicide, & Rodenticide Act)/TSCA (Toxic Substances Control Act)

Date of Government Version: 10/19/2006	Source: EPA
Date Data Arrived at EDR: 10/27/2006	Telephone: 202-566-1667
Date Made Active in Reports: 11/22/2006	Last EDR Contact: 12/18/2006
Number of Days to Update: 26	Next Scheduled EDR Contact: 03/19/2007
	Data Release Frequency: Quarterly

# GOVERNMENT RECORDS SEARCHED / DATA CURRENCY TRACKING

## **SSTS:** Section 7 Tracking Systems

Section 7 of the Federal Insecticide, Fungicide and Rodenticide Act, as amended (92 Stat. 829) requires all registered pesticide-producing establishments to submit a report to the Environmental Protection Agency by March 1st each year. Each establishment must report the types and amounts of pesticides, active ingredients and devices being produced, and those having been produced and sold or distributed in the past year.

Date of Government Version: 12/31/2004	Source: EPA
Date Data Arrived at EDR: 05/11/2006	Telephone: 202-564-4203
Date Made Active in Reports: 05/22/2006	Last EDR Contact: 01/29/2007
Number of Days to Update: 11	Next Scheduled EDR Contact: 04/16/2007
	Data Release Frequency: Annually

## **ICIS:** Integrated Compliance Information System

The Integrated Compliance Information System (ICIS) supports the information needs of the national enforcement and compliance program as well as the unique needs of the National Pollutant Discharge Elimination System (NPDES) program.

Date of Government Version: 02/13/2006	Source: Environmental Protection Agency
Date Data Arrived at EDR: 04/21/2006	Telephone: 202-564-5088
Date Made Active in Reports: 05/11/2006	Last EDR Contact: 01/15/2007
Number of Days to Update: 20	Next Scheduled EDR Contact: 04/16/2007
	Data Release Frequency: Quarterly

## **CDL:** Clandestine Drug Labs

A listing of clandestine drug lab locations. The U.S. Department of Justice ("the Department") provides this web site as a public service. It contains addresses of some locations where law enforcement agencies reported they found chemicals or other items that indicated the presence of either clandestine drug laboratories or dumpsites. In most cases, the source of the entries is not the Department, and the Department has not verified the entry and does not guarantee its accuracy. Members of the public must verify the accuracy of all entries by, for example, contacting local law enforcement and local health departments.

Date of Government Version: 12/01/2006	Source: Drug Enforcement Administration
Date Data Arrived at EDR: 01/08/2007	Telephone: 202-307-1000
Date Made Active in Reports: 01/11/2007	Last EDR Contact: 01/08/2007
Number of Days to Update: 3	Next Scheduled EDR Contact: 03/26/2007
	Data Release Frequency: Quarterly

## **RADINFO:** Radiation Information Database

The Radiation Information Database (RADINFO) contains information about facilities that are regulated by U.S. Environmental Protection Agency (EPA) regulations for radiation and radioactivity.

Date of Government Version: 11/03/2006	Source: Environmental Protection Agency
Date Data Arrived at EDR: 11/03/2006	Telephone: 202-343-9775
Date Made Active in Reports: 01/11/2007	Last EDR Contact: 01/31/2007
Number of Days to Update: 69	Next Scheduled EDR Contact: 04/30/2007
	Data Release Frequency: Quarterly

## **LUCIS:** Land Use Control Information System

LUCIS contains records of land use control information pertaining to the former Navy Base Realignment and Closure properties.

Date of Government Version: 12/09/2005	Source: Department of the Navy
Date Data Arrived at EDR: 12/11/2006	Telephone: 843-820-7326
Date Made Active in Reports: 01/11/2007	Last EDR Contact: 12/11/2006
Number of Days to Update: 31	Next Scheduled EDR Contact: 03/12/2007
	Data Release Frequency: Varies

## **PADS:** PCB Activity Database System

PCB Activity Database. PADS identifies generators, transporters, commercial storers and/or brokers and disposers of PCB's who are required to notify the EPA of such activities.

# GOVERNMENT RECORDS SEARCHED / DATA CURRENCY TRACKING

Date of Government Version: 10/17/2006  
Date Data Arrived at EDR: 11/29/2006  
Date Made Active in Reports: 01/11/2007  
Number of Days to Update: 43

Source: EPA  
Telephone: 202-566-0500  
Last EDR Contact: 02/09/2007  
Next Scheduled EDR Contact: 05/07/2007  
Data Release Frequency: Annually

## **MLTS:** Material Licensing Tracking System

MLTS is maintained by the Nuclear Regulatory Commission and contains a list of approximately 8,100 sites which possess or use radioactive materials and which are subject to NRC licensing requirements. To maintain currency, EDR contacts the Agency on a quarterly basis.

Date of Government Version: 10/19/2006  
Date Data Arrived at EDR: 10/31/2006  
Date Made Active in Reports: 12/13/2006  
Number of Days to Update: 43

Source: Nuclear Regulatory Commission  
Telephone: 301-415-7169  
Last EDR Contact: 01/02/2007  
Next Scheduled EDR Contact: 04/02/2007  
Data Release Frequency: Quarterly

## **MINES:** Mines Master Index File

Contains all mine identification numbers issued for mines active or opened since 1971. The data also includes violation information.

Date of Government Version: 11/15/2006  
Date Data Arrived at EDR: 12/28/2006  
Date Made Active in Reports: 01/29/2007  
Number of Days to Update: 32

Source: Department of Labor, Mine Safety and Health Administration  
Telephone: 303-231-5959  
Last EDR Contact: 12/28/2006  
Next Scheduled EDR Contact: 03/26/2007  
Data Release Frequency: Semi-Annually

## **FINDS:** Facility Index System/Facility Registry System

Facility Index System. FINDS contains both facility information and 'pointers' to other sources that contain more detail. EDR includes the following FINDS databases in this report: PCS (Permit Compliance System), AIRS (Aerometric Information Retrieval System), DOCKET (Enforcement Docket used to manage and track information on civil judicial enforcement cases for all environmental statutes), FURS (Federal Underground Injection Control), C-DOCKET (Criminal Docket System used to track criminal enforcement actions for all environmental statutes), FFIS (Federal Facilities Information System), STATE (State Environmental Laws and Statutes), and PADS (PCB Activity Data System).

Date of Government Version: 10/11/2006  
Date Data Arrived at EDR: 10/18/2006  
Date Made Active in Reports: 12/13/2006  
Number of Days to Update: 56

Source: EPA  
Telephone: N/A  
Last EDR Contact: 01/02/2007  
Next Scheduled EDR Contact: 04/02/2007  
Data Release Frequency: Quarterly

## **RAATS:** RCRA Administrative Action Tracking System

RCRA Administration Action Tracking System. RAATS contains records based on enforcement actions issued under RCRA pertaining to major violators and includes administrative and civil actions brought by the EPA. For administration actions after September 30, 1995, data entry in the RAATS database was discontinued. EPA will retain a copy of the database for historical records. It was necessary to terminate RAATS because a decrease in agency resources made it impossible to continue to update the information contained in the database.

Date of Government Version: 04/17/1995  
Date Data Arrived at EDR: 07/03/1995  
Date Made Active in Reports: 08/07/1995  
Number of Days to Update: 35

Source: EPA  
Telephone: 202-564-4104  
Last EDR Contact: 12/04/2006  
Next Scheduled EDR Contact: 03/05/2007  
Data Release Frequency: No Update Planned

## **BRS:** Biennial Reporting System

The Biennial Reporting System is a national system administered by the EPA that collects data on the generation and management of hazardous waste. BRS captures detailed data from two groups: Large Quantity Generators (LQG) and Treatment, Storage, and Disposal Facilities.

# GOVERNMENT RECORDS SEARCHED / DATA CURRENCY TRACKING

Date of Government Version: 12/31/2003  
Date Data Arrived at EDR: 06/17/2005  
Date Made Active in Reports: 08/04/2005  
Number of Days to Update: 48

Source: EPA/NTIS  
Telephone: 800-424-9346  
Last EDR Contact: 02/08/2007  
Next Scheduled EDR Contact: 03/12/2007  
Data Release Frequency: Biennially

## STATE AND LOCAL RECORDS

**SHWS:** This state does not maintain a SHWS list. See the Federal CERCLIS list and Federal NPL list.  
State Hazardous Waste Sites. State hazardous waste site records are the states' equivalent to CERCLIS. These sites may or may not already be listed on the federal CERCLIS list. Priority sites planned for cleanup using state funds (state equivalent of Superfund) are identified along with sites where cleanup will be paid for by potentially responsible parties. Available information varies by state.

Date of Government Version: N/A  
Date Data Arrived at EDR: N/A  
Date Made Active in Reports: N/A  
Number of Days to Update: N/A

Source: Department of Public Health & Environment  
Telephone: 303-692-3300  
Last EDR Contact: 12/18/2006  
Next Scheduled EDR Contact: 03/19/2007  
Data Release Frequency: N/A

### **METHANE SITE:** Methane Site Investigations - Jefferson County 1980

The objectives of the study are to define as closely as possible the boundaries of methane producing solid waste landfills.

Date of Government Version: 12/31/1980  
Date Data Arrived at EDR: 02/13/1995  
Date Made Active in Reports: 04/04/1995  
Number of Days to Update: 50

Source: Jefferson County Health Department  
Telephone: 303-239-7175  
Last EDR Contact: 01/27/1995  
Next Scheduled EDR Contact: N/A  
Data Release Frequency: No Update Planned

### **SWF/LF:** Solid Waste Sites & Facilities

Solid Waste Facilities/Landfill Sites. SWF/LF type records typically contain an inventory of solid waste disposal facilities or landfills in a particular state. Depending on the state, these may be active or inactive facilities or open dumps that failed to meet RCRA Subtitle D Section 4004 criteria for solid waste landfills or disposal sites.

Date of Government Version: 05/22/2006  
Date Data Arrived at EDR: 06/21/2006  
Date Made Active in Reports: 07/26/2006  
Number of Days to Update: 35

Source: Department of Public Health & Environment  
Telephone: 303-692-3300  
Last EDR Contact: 12/08/2006  
Next Scheduled EDR Contact: 03/05/2007  
Data Release Frequency: Annually

### **METHANE INVESTIGATION:** Methane Gas & Swamp Findings

The primary objective of this study was to assess methane gas related hazards at selected landfill sites in Colorado. These sites were selected by the Colorado Department of Health following evaluation of responses received from County and Municipal agencies about completed and existing landfills within their jurisdiction.

Date of Government Version: 03/15/1979  
Date Data Arrived at EDR: 02/13/1995  
Date Made Active in Reports: 04/04/1995  
Number of Days to Update: 50

Source: Department of Health  
Telephone: 303-640-3335  
Last EDR Contact: 01/27/1995  
Next Scheduled EDR Contact: N/A  
Data Release Frequency: No Update Planned

### **HISTORICAL LANDFILL:** Historical Landfill List

Abandoned/Inactive Landfills.

Date of Government Version: 01/31/1993  
Date Data Arrived at EDR: 04/24/1994  
Date Made Active in Reports: 05/30/1994  
Number of Days to Update: 36

Source: Department of Public Health & Environment  
Telephone: 303-692-3300  
Last EDR Contact: 09/05/1996  
Next Scheduled EDR Contact: N/A  
Data Release Frequency: No Update Planned



# GOVERNMENT RECORDS SEARCHED / DATA CURRENCY TRACKING

## **LUST:** Leaking Underground Storage Tank List

Leaking Underground Storage Tank Incident Reports. LUST records contain an inventory of reported leaking underground storage tank incidents. Not all states maintain these records, and the information stored varies by state.

Date of Government Version: 01/03/2007  
Date Data Arrived at EDR: 01/04/2007  
Date Made Active in Reports: 01/31/2007  
Number of Days to Update: 27

Source: Department of Labor and Employment, Oil Inspection Section  
Telephone: 303-318-8521  
Last EDR Contact: 01/03/2007  
Next Scheduled EDR Contact: 04/02/2007  
Data Release Frequency: Quarterly

## **TRUST:** Lust Trust Sites

The listing tracks the reimbursement of costs approved and paid to eligible applicants.

Date of Government Version: 11/28/2006  
Date Data Arrived at EDR: 11/29/2006  
Date Made Active in Reports: 01/04/2007  
Number of Days to Update: 36

Source: Department of Labor and Employment, Oil Inspection Section  
Telephone: 303-318-8521  
Last EDR Contact: 02/01/2007  
Next Scheduled EDR Contact: 04/23/2007  
Data Release Frequency: Varies

## **UST:** Underground Storage Tank Database

Registered Underground Storage Tanks. UST's are regulated under Subtitle I of the Resource Conservation and Recovery Act (RCRA) and must be registered with the state department responsible for administering the UST program. Available information varies by state program.

Date of Government Version: 01/03/2007  
Date Data Arrived at EDR: 01/04/2007  
Date Made Active in Reports: 01/31/2007  
Number of Days to Update: 27

Source: Department of Labor and Employment, Oil Inspection Section  
Telephone: 303-318-8521  
Last EDR Contact: 01/03/2007  
Next Scheduled EDR Contact: 04/02/2007  
Data Release Frequency: Quarterly

## **AST:** Aboveground Tank List

Aboveground storage tank locations.

Date of Government Version: 01/03/2007  
Date Data Arrived at EDR: 01/04/2007  
Date Made Active in Reports: 01/31/2007  
Number of Days to Update: 27

Source: Department of Labor and Employment, Oil Inspection Section  
Telephone: 303-318-8521  
Last EDR Contact: 01/04/2007  
Next Scheduled EDR Contact: 04/02/2007  
Data Release Frequency: Semi-Annually

## **CO ERNS:** Spills Database

State reported spills.

Date of Government Version: 10/23/2006  
Date Data Arrived at EDR: 11/03/2006  
Date Made Active in Reports: 11/22/2006  
Number of Days to Update: 19

Source: Department of Public Health and Environmental  
Telephone: 303-692-2000  
Last EDR Contact: 02/12/2007  
Next Scheduled EDR Contact: 04/30/2007  
Data Release Frequency: Quarterly

## **AUL:** Environmental Real Covenants List

Activity and use limitations include both engineering controls and institutional controls. The Colorado Department of Public Health and Environment to approve requests to restrict the future use of a property using an enforceable agreement called an environmental real covenant. When a contaminated site is not cleaned up completely, land use restrictions may be used to ensure that the selected cleanup remedy is adequately protective of human health and the environment.

Date of Government Version: 12/04/2006  
Date Data Arrived at EDR: 12/04/2006  
Date Made Active in Reports: 01/04/2007  
Number of Days to Update: 31

Source: Department of Public Health & Environment  
Telephone: 303-692-3331  
Last EDR Contact: 11/27/2006  
Next Scheduled EDR Contact: 02/26/2007  
Data Release Frequency: Varies

# GOVERNMENT RECORDS SEARCHED / DATA CURRENCY TRACKING

## **VCP:** Voluntary Cleanup & Redevelopment Act Application Tracking Report

The Voluntary Cleanup and Redevelopment Act is intended to permit and encourage voluntary cleanups by providing a method to determine clean-up responsibilities in planning the reuse of property. The VCRA was intended for sites which were not covered by existing regulatory programs.

Date of Government Version: 11/01/2006  
Date Data Arrived at EDR: 11/08/2006  
Date Made Active in Reports: 11/22/2006  
Number of Days to Update: 14

Source: Department of Public Health and Environmental  
Telephone: 303-692-3331  
Last EDR Contact: 01/24/2007  
Next Scheduled EDR Contact: 04/23/2007  
Data Release Frequency: Semi-Annually

## **DRYCLEANERS:** Drycleaner Facilities

A listing of drycleaning facilities.

Date of Government Version: 01/16/2007  
Date Data Arrived at EDR: 01/17/2007  
Date Made Active in Reports: 01/31/2007  
Number of Days to Update: 14

Source: Department of Public Health & Environment  
Telephone: 303-692-3213  
Last EDR Contact: 01/15/2007  
Next Scheduled EDR Contact: 04/16/2007  
Data Release Frequency: Varies

## **CDL:** Meth Lab Locations

Meth lab locations that were reported to the Department of Public Health & Environment.

Date of Government Version: 10/23/2006  
Date Data Arrived at EDR: 11/03/2006  
Date Made Active in Reports: 11/22/2006  
Number of Days to Update: 19

Source: Department of Public Health and Environment  
Telephone: 303-692-3023  
Last EDR Contact: 02/12/2007  
Next Scheduled EDR Contact: 04/30/2007  
Data Release Frequency: Quarterly

## **NPDES:** Permitted Facility Listing

A listing of permitted facilities from the Water Quality Control Division.

Date of Government Version: 11/29/2006  
Date Data Arrived at EDR: 11/29/2006  
Date Made Active in Reports: 01/04/2007  
Number of Days to Update: 36

Source: Department of Public Health & Environment  
Telephone: 303-692-3611  
Last EDR Contact: 11/27/2006  
Next Scheduled EDR Contact: 02/26/2007  
Data Release Frequency: Varies

## **AIRS:** Permitted Facility & Emissions Listing

A listing of Air Pollution Control Division permits and emissions data.

Date of Government Version: 01/08/2007  
Date Data Arrived at EDR: 01/10/2007  
Date Made Active in Reports: 01/31/2007  
Number of Days to Update: 21

Source: Department of Public Health & Environment  
Telephone: 303-692-3213  
Last EDR Contact: 01/02/2007  
Next Scheduled EDR Contact: 04/02/2007  
Data Release Frequency: Varies

## **UMTRA:** Uranium Mill Tailings Sites

There were nine uranium mill tailings sites in Colorado designated for cleanup under the federal Uranium Mill Tailings Radiation Control Act. These nine sites, known commonly as UMTRA sites, were remediated jointly by the State of Colorado and the U.S. Department of Energy during the late 1980's and early 1990's. Mill tailings were removed from 8 of the mill sites and relocated in engineered disposal cells. A disposal cell is designed to encapsulate the material, reduce radon emanation, and prevent the movement of water through the material. At one site, Maybell, CO, the tailings were stabilized in-place at the mill site. After remediation of the tailings was completed, the State and DOE began to investigate the residual impacts to groundwater at the mill sites. The groundwater phase of the UMTRA program is on-going.

Date of Government Version: 06/30/2003  
Date Data Arrived at EDR: 05/26/2004  
Date Made Active in Reports: 06/24/2004  
Number of Days to Update: 29

Source: Department of Public Health & Environment  
Telephone: 970-248-7164  
Last EDR Contact: 12/19/2006  
Next Scheduled EDR Contact: 03/19/2007  
Data Release Frequency: Varies

# GOVERNMENT RECORDS SEARCHED / DATA CURRENCY TRACKING

## **ASBESTOS:** Asbestos Abatement & Demolition Projects

Asbestos abatement and demolition projects by the contractor.

Date of Government Version: 11/15/2005  
Date Data Arrived at EDR: 05/22/2006  
Date Made Active in Reports: 06/29/2006  
Number of Days to Update: 38

Source: Department of Public Health & Environment  
Telephone: 303-692-3100  
Last EDR Contact: 01/03/2007  
Next Scheduled EDR Contact: 03/05/2007  
Data Release Frequency: Semi-Annually

## **TRIBAL RECORDS**

### **INDIAN RESERV:** Indian Reservations

This map layer portrays Indian administered lands of the United States that have any area equal to or greater than 640 acres.

Date of Government Version: 12/31/2005  
Date Data Arrived at EDR: 02/06/2006  
Date Made Active in Reports: 01/11/2007  
Number of Days to Update: 339

Source: USGS  
Telephone: 202-208-3710  
Last EDR Contact: 02/08/2007  
Next Scheduled EDR Contact: 05/07/2007  
Data Release Frequency: Semi-Annually

### **INDIAN LUST R1:** Leaking Underground Storage Tanks on Indian Land

A listing of leaking underground storage tank locations on Indian Land.

Date of Government Version: 12/01/2006  
Date Data Arrived at EDR: 12/01/2006  
Date Made Active in Reports: 01/29/2007  
Number of Days to Update: 59

Source: EPA Region 1  
Telephone: 617-918-1313  
Last EDR Contact: 11/17/2006  
Next Scheduled EDR Contact: 02/19/2007  
Data Release Frequency: Varies

### **INDIAN LUST R8:** Leaking Underground Storage Tanks on Indian Land

LUSTs on Indian land in Colorado, Montana, North Dakota, South Dakota, Utah and Wyoming.

Date of Government Version: 11/30/2006  
Date Data Arrived at EDR: 12/08/2006  
Date Made Active in Reports: 01/29/2007  
Number of Days to Update: 52

Source: EPA Region 8  
Telephone: 303-312-6271  
Last EDR Contact: 11/17/2006  
Next Scheduled EDR Contact: 02/19/2007  
Data Release Frequency: Quarterly

### **INDIAN LUST R10:** Leaking Underground Storage Tanks on Indian Land

LUSTs on Indian land in Alaska, Idaho, Oregon and Washington.

Date of Government Version: 11/21/2006  
Date Data Arrived at EDR: 12/08/2006  
Date Made Active in Reports: 01/29/2007  
Number of Days to Update: 52

Source: EPA Region 10  
Telephone: 206-553-2857  
Last EDR Contact: 11/17/2006  
Next Scheduled EDR Contact: 02/19/2007  
Data Release Frequency: Quarterly

### **INDIAN LUST R9:** Leaking Underground Storage Tanks on Indian Land

LUSTs on Indian land in Arizona, California, New Mexico and Nevada

Date of Government Version: 12/19/2006  
Date Data Arrived at EDR: 12/19/2006  
Date Made Active in Reports: 01/29/2007  
Number of Days to Update: 41

Source: Environmental Protection Agency  
Telephone: 415-972-3372  
Last EDR Contact: 11/17/2006  
Next Scheduled EDR Contact: 02/19/2007  
Data Release Frequency: Quarterly

### **INDIAN LUST R7:** Leaking Underground Storage Tanks on Indian Land

LUSTs on Indian land in Iowa, Kansas, and Nebraska

Date of Government Version: 09/06/2006  
Date Data Arrived at EDR: 10/04/2006  
Date Made Active in Reports: 11/08/2006  
Number of Days to Update: 35

Source: EPA Region 7  
Telephone: 913-551-7003  
Last EDR Contact: 11/17/2006  
Next Scheduled EDR Contact: 02/19/2007  
Data Release Frequency: Varies

# GOVERNMENT RECORDS SEARCHED / DATA CURRENCY TRACKING

## **INDIAN LUST R4:** Leaking Underground Storage Tanks on Indian Land

LUSTs on Indian land in Florida, Minnesota, Mississippi and North Carolina.

Date of Government Version: 08/24/2006	Source: EPA Region 4
Date Data Arrived at EDR: 09/11/2006	Telephone: 404-562-8677
Date Made Active in Reports: 11/08/2006	Last EDR Contact: 11/17/2006
Number of Days to Update: 58	Next Scheduled EDR Contact: 02/19/2007
	Data Release Frequency: Semi-Annually

## **INDIAN LUST R6:** Leaking Underground Storage Tanks on Indian Land

LUSTs on Indian land in New Mexico and Oklahoma.

Date of Government Version: 01/04/2005	Source: EPA Region 6
Date Data Arrived at EDR: 01/21/2005	Telephone: 214-665-6597
Date Made Active in Reports: 02/28/2005	Last EDR Contact: 11/17/2006
Number of Days to Update: 38	Next Scheduled EDR Contact: 02/19/2007
	Data Release Frequency: Varies

## **INDIAN UST R4:** Underground Storage Tanks on Indian Land

Date of Government Version: 08/24/2006	Source: EPA Region 4
Date Data Arrived at EDR: 09/11/2006	Telephone: 404-562-9424
Date Made Active in Reports: 11/08/2006	Last EDR Contact: 11/17/2006
Number of Days to Update: 58	Next Scheduled EDR Contact: 02/19/2007
	Data Release Frequency: Semi-Annually

## **INDIAN UST R5:** Underground Storage Tanks on Indian Land

Date of Government Version: 12/02/2004	Source: EPA Region 5
Date Data Arrived at EDR: 12/29/2004	Telephone: 312-886-6136
Date Made Active in Reports: 02/04/2005	Last EDR Contact: 11/17/2006
Number of Days to Update: 37	Next Scheduled EDR Contact: 02/19/2007
	Data Release Frequency: Varies

## **INDIAN UST R8:** Underground Storage Tanks on Indian Land

Date of Government Version: 11/30/2006	Source: EPA Region 8
Date Data Arrived at EDR: 12/08/2006	Telephone: 303-312-6137
Date Made Active in Reports: 01/29/2007	Last EDR Contact: 11/17/2006
Number of Days to Update: 52	Next Scheduled EDR Contact: 02/19/2007
	Data Release Frequency: Quarterly

## **INDIAN UST R10:** Underground Storage Tanks on Indian Land

Date of Government Version: 11/21/2006	Source: EPA Region 10
Date Data Arrived at EDR: 12/08/2006	Telephone: 206-553-2857
Date Made Active in Reports: 01/29/2007	Last EDR Contact: 11/17/2006
Number of Days to Update: 52	Next Scheduled EDR Contact: 02/19/2007
	Data Release Frequency: Quarterly

## **INDIAN UST R1:** Underground Storage Tanks on Indian Land

A listing of underground storage tank locations on Indian Land.

Date of Government Version: 12/01/2006	Source: EPA, Region 1
Date Data Arrived at EDR: 12/01/2006	Telephone: 617-918-1313
Date Made Active in Reports: 01/29/2007	Last EDR Contact: 11/17/2006
Number of Days to Update: 59	Next Scheduled EDR Contact: 02/19/2007
	Data Release Frequency: Varies

## **INDIAN UST R6:** Underground Storage Tanks on Indian Land

# GOVERNMENT RECORDS SEARCHED / DATA CURRENCY TRACKING

Date of Government Version: 01/11/2007  
Date Data Arrived at EDR: 01/12/2007  
Date Made Active in Reports: 01/29/2007  
Number of Days to Update: 17

Source: EPA Region 6  
Telephone: 214-665-7591  
Last EDR Contact: 11/17/2006  
Next Scheduled EDR Contact: 02/19/2007  
Data Release Frequency: Semi-Annually

## **INDIAN UST R9:** Underground Storage Tanks on Indian Land

Date of Government Version: 12/19/2006  
Date Data Arrived at EDR: 12/19/2006  
Date Made Active in Reports: 01/29/2007  
Number of Days to Update: 41

Source: EPA Region 9  
Telephone: 415-972-3368  
Last EDR Contact: 11/17/2006  
Next Scheduled EDR Contact: 02/19/2007  
Data Release Frequency: Quarterly

## **INDIAN UST R7:** Underground Storage Tanks on Indian Land

Date of Government Version: 09/06/2006  
Date Data Arrived at EDR: 10/04/2006  
Date Made Active in Reports: 11/08/2006  
Number of Days to Update: 35

Source: EPA Region 7  
Telephone: 913-551-7003  
Last EDR Contact: 11/17/2006  
Next Scheduled EDR Contact: 02/19/2007  
Data Release Frequency: Varies

## **EDR PROPRIETARY RECORDS**

### **Manufactured Gas Plants:** EDR Proprietary Manufactured Gas Plants

The EDR Proprietary Manufactured Gas Plant Database includes records of coal gas plants (manufactured gas plants) compiled by EDR's researchers. Manufactured gas sites were used in the United States from the 1800's to 1950's to produce a gas that could be distributed and used as fuel. These plants used whale oil, rosin, coal, or a mixture of coal, oil, and water that also produced a significant amount of waste. Many of the byproducts of the gas production, such as coal tar (oily waste containing volatile and non-volatile chemicals), sludges, oils and other compounds are potentially hazardous to human health and the environment. The byproduct from this process was frequently disposed of directly at the plant site and can remain or spread slowly, serving as a continuous source of soil and groundwater contamination.

Date of Government Version: N/A  
Date Data Arrived at EDR: N/A  
Date Made Active in Reports: N/A  
Number of Days to Update: N/A

Source: EDR, Inc.  
Telephone: N/A  
Last EDR Contact: N/A  
Next Scheduled EDR Contact: N/A  
Data Release Frequency: No Update Planned

## **COUNTY RECORDS**

### **ADAMS COUNTY:**

#### **Summary Report on Methane Gas Hazards and Surveys Conducted on Domestic and Demolition Landfills in Adams County**

As of May 8, 1978, all known landfills or dumping sites in the Adams County area have been surveyed.

Date of Government Version: 05/08/1978  
Date Data Arrived at EDR: 02/16/1995  
Date Made Active in Reports: 04/04/1995  
Number of Days to Update: 47

Source: Tri-County Health Department  
Telephone: 303-761-1340  
Last EDR Contact: 01/27/1995  
Next Scheduled EDR Contact: N/A  
Data Release Frequency: No Update Planned

### **ARAPAHOE COUNTY:**

#### **A Survey of Landfills in Arapahoe County**

A survey of Arapahoe County was conducted from August through November, 1977, of all open and closed landfills and dumpsites in the county. Each of the sites found was classified as domestic or demolition.

# GOVERNMENT RECORDS SEARCHED / DATA CURRENCY TRACKING

Date of Government Version: 12/31/1978  
Date Data Arrived at EDR: 02/16/1995  
Date Made Active in Reports: 04/04/1995  
Number of Days to Update: 47

Source: Tri-County Health Department  
Telephone: 303-761-1340  
Last EDR Contact: 01/27/1995  
Next Scheduled EDR Contact: N/A  
Data Release Frequency: No Update Planned

## BOULDER COUNTY:

### Old Landfill Sites

Date of Government Version: 05/01/1986  
Date Data Arrived at EDR: 11/14/1995  
Date Made Active in Reports: 12/07/1995  
Number of Days to Update: 23

Source: Boulder County Health Department  
Telephone: 303-441-1182  
Last EDR Contact: 01/30/1998  
Next Scheduled EDR Contact: N/A  
Data Release Frequency: No Update Planned

## DENVER COUNTY:

### Landfills in Denver County

Date of Government Version: 12/01/1994  
Date Data Arrived at EDR: 12/28/1994  
Date Made Active in Reports: 01/31/1995  
Number of Days to Update: 34

Source: City and County of Denver  
Telephone: 303-436-7300  
Last EDR Contact: 12/18/1994  
Next Scheduled EDR Contact: N/A  
Data Release Frequency: No Update Planned

## DOUGLAS COUNTY:

### Douglas County Landfill Key

Date of Government Version: 06/12/1991  
Date Data Arrived at EDR: 02/16/1995  
Date Made Active in Reports: 04/04/1995  
Number of Days to Update: 47

Source: Tri-County Health Department  
Telephone: 303-761-1340  
Last EDR Contact: 01/27/1995  
Next Scheduled EDR Contact: N/A  
Data Release Frequency: No Update Planned

## PUEBLO COUNTY:

### Designated Disposal & Landfill Sites

Only inert materials. Asphalt, cement, dirt & rock unless otherwise specified. These sites are no longer active.

Date of Government Version: 04/30/1990  
Date Data Arrived at EDR: 11/16/1995  
Date Made Active in Reports: 12/07/1995  
Number of Days to Update: 21

Source: Pueblo City-County Health Department  
Telephone: 719-583-4300  
Last EDR Contact: 11/13/1995  
Next Scheduled EDR Contact: N/A  
Data Release Frequency: No Update Planned

## TRI COUNTY:

### Tri-County Area Solid Waste Facilities List (Adams, Arapahoe and Douglas Counties)

Closed Domestic Landfills in Adams County, Closed Domestic Landfills in Arapahoe County, Closed Demolition Landfills in Arapahoe County, Closed Domestic Landfills in Douglas County.

Date of Government Version: 10/15/1983  
Date Data Arrived at EDR: 02/16/1995  
Date Made Active in Reports: 04/04/1995  
Number of Days to Update: 47

Source: Tri-County Health Department  
Telephone: 303-761-1340  
Last EDR Contact: 01/27/1995  
Next Scheduled EDR Contact: N/A  
Data Release Frequency: No Update Planned

## WELD COUNTY:

# GOVERNMENT RECORDS SEARCHED / DATA CURRENCY TRACKING

## Solid Waste Facilities in Weld County

Date of Government Version: 03/01/2006  
Date Data Arrived at EDR: 03/27/2006  
Date Made Active in Reports: 04/24/2006  
Number of Days to Update: 28

Source: Weld County Department of Public Health  
Telephone: 970-304-6415  
Last EDR Contact: 12/06/2006  
Next Scheduled EDR Contact: 03/05/2007  
Data Release Frequency: No Update Planned

## OTHER DATABASE(S)

Depending on the geographic area covered by this report, the data provided in these specialty databases may or may not be complete. For example, the existence of wetlands information data in a specific report does not mean that all wetlands in the area covered by the report are included. Moreover, the absence of any reported wetlands information does not necessarily mean that wetlands do not exist in the area covered by the report.

### **CT MANIFEST:** Hazardous Waste Manifest Data

Facility and manifest data. Manifest is a document that lists and tracks hazardous waste from the generator through transporters to a tsd facility.

Date of Government Version: 12/31/2004  
Date Data Arrived at EDR: 02/17/2006  
Date Made Active in Reports: 04/07/2006  
Number of Days to Update: 49

Source: Department of Environmental Protection  
Telephone: 860-424-3375  
Last EDR Contact: 12/11/2006  
Next Scheduled EDR Contact: 03/12/2007  
Data Release Frequency: Annually

### **NY MANIFEST:** Facility and Manifest Data

Manifest is a document that lists and tracks hazardous waste from the generator through transporters to a TSD facility.

Date of Government Version: 10/26/2006  
Date Data Arrived at EDR: 11/29/2006  
Date Made Active in Reports: 01/05/2007  
Number of Days to Update: 37

Source: Department of Environmental Conservation  
Telephone: 518-402-8651  
Last EDR Contact: 11/29/2006  
Next Scheduled EDR Contact: 02/26/2007  
Data Release Frequency: Annually

### **PA MANIFEST:** Manifest Information

Hazardous waste manifest information.

Date of Government Version: 12/31/2005  
Date Data Arrived at EDR: 03/17/2006  
Date Made Active in Reports: 06/06/2006  
Number of Days to Update: 81

Source: Department of Environmental Protection  
Telephone: N/A  
Last EDR Contact: 12/11/2006  
Next Scheduled EDR Contact: 03/12/2007  
Data Release Frequency: Annually

### **WI MANIFEST:** Manifest Information

Hazardous waste manifest information.

Date of Government Version: 12/31/2005  
Date Data Arrived at EDR: 03/17/2006  
Date Made Active in Reports: 05/02/2006  
Number of Days to Update: 46

Source: Department of Natural Resources  
Telephone: N/A  
Last EDR Contact: 02/06/2007  
Next Scheduled EDR Contact: 04/09/2007  
Data Release Frequency: Annually

**Oil/Gas Pipelines:** This data was obtained by EDR from the USGS in 1994. It is referred to by USGS as GeoData Digital Line Graphs from 1:100,000-Scale Maps. It was extracted from the transportation category including some oil, but primarily gas pipelines.

### **Electric Power Transmission Line Data**

Source: PennWell Corporation  
Telephone: (800) 823-6277

This map includes information copyrighted by PennWell Corporation. This information is provided on a best effort basis and PennWell Corporation does not guarantee its accuracy nor warrant its fitness for any particular purpose. Such information has been reprinted with the permission of PennWell.

# GOVERNMENT RECORDS SEARCHED / DATA CURRENCY TRACKING

**Sensitive Receptors:** There are individuals deemed sensitive receptors due to their fragile immune systems and special sensitivity to environmental discharges. These sensitive receptors typically include the elderly, the sick, and children. While the location of all sensitive receptors cannot be determined, EDR indicates those buildings and facilities - schools, daycares, hospitals, medical centers, and nursing homes - where individuals who are sensitive receptors are likely to be located.

**AHA Hospitals:**

Source: American Hospital Association, Inc.

Telephone: 312-280-5991

The database includes a listing of hospitals based on the American Hospital Association's annual survey of hospitals.

**Medical Centers: Provider of Services Listing**

Source: Centers for Medicare & Medicaid Services

Telephone: 410-786-3000

A listing of hospitals with Medicare provider number, produced by Centers of Medicare & Medicaid Services, a federal agency within the U.S. Department of Health and Human Services.

**Nursing Homes**

Source: National Institutes of Health

Telephone: 301-594-6248

Information on Medicare and Medicaid certified nursing homes in the United States.

**Public Schools**

Source: National Center for Education Statistics

Telephone: 202-502-7300

The National Center for Education Statistics' primary database on elementary and secondary public education in the United States. It is a comprehensive, annual, national statistical database of all public elementary and secondary schools and school districts, which contains data that are comparable across all states.

**Private Schools**

Source: National Center for Education Statistics

Telephone: 202-502-7300

The National Center for Education Statistics' primary database on private school locations in the United States.

**Daycare Centers: Daycare Listing**

Source: Department of Human Services

Telephone: 303-866-5958

**Flood Zone Data:** This data, available in select counties across the country, was obtained by EDR in 1999 from the Federal Emergency Management Agency (FEMA). Data depicts 100-year and 500-year flood zones as defined by FEMA.

**NWI:** National Wetlands Inventory. This data, available in select counties across the country, was obtained by EDR in 2002 and 2005 from the U.S. Fish and Wildlife Service.

**State Wetlands Data: Riparian Vegetation Data**

Source: Division of Wildlife

Telephone: 970-416-3360

**STREET AND ADDRESS INFORMATION**

© 2007 Tele Atlas North America, Inc. All rights reserved. This material is proprietary and the subject of copyright protection and other intellectual property rights owned by or licensed to Tele Atlas North America, Inc. The use of this material is subject to the terms of a license agreement. You will be held liable for any unauthorized copying or disclosure of this material.



## GEOCHECK<sup>®</sup> - PHYSICAL SETTING SOURCE ADDENDUM

### TARGET PROPERTY ADDRESS

COMMUTER BUS STATION  
COMMUTER BUS STATION  
GREELEY, CO 80631

### TARGET PROPERTY COORDINATES

Latitude (North):	40.43840 - 40° 26' 18.2"
Longitude (West):	104.6935 - 104° 41' 36.6"
Universal Tranverse Mercator:	Zone 13
UTM X (Meters):	525995.4
UTM Y (Meters):	4476251.5
Elevation:	4647 ft. above sea level

### USGS TOPOGRAPHIC MAP

Target Property Map:	40104-D6 GREELEY, CO
Most Recent Revision:	1980

EDR's GeoCheck Physical Setting Source Addendum is provided to assist the environmental professional in forming an opinion about the impact of potential contaminant migration.

Assessment of the impact of contaminant migration generally has two principle investigative components:

1. Groundwater flow direction, and
2. Groundwater flow velocity.

Groundwater flow direction may be impacted by surface topography, hydrology, hydrogeology, characteristics of the soil, and nearby wells. Groundwater flow velocity is generally impacted by the nature of the geologic strata.

# GEOCHECK® - PHYSICAL SETTING SOURCE SUMMARY

## GROUNDWATER FLOW DIRECTION INFORMATION

Groundwater flow direction for a particular site is best determined by a qualified environmental professional using site-specific well data. If such data is not reasonably ascertainable, it may be necessary to rely on other sources of information, such as surface topographic information, hydrologic information, hydrogeologic data collected on nearby properties, and regional groundwater flow information (from deep aquifers).

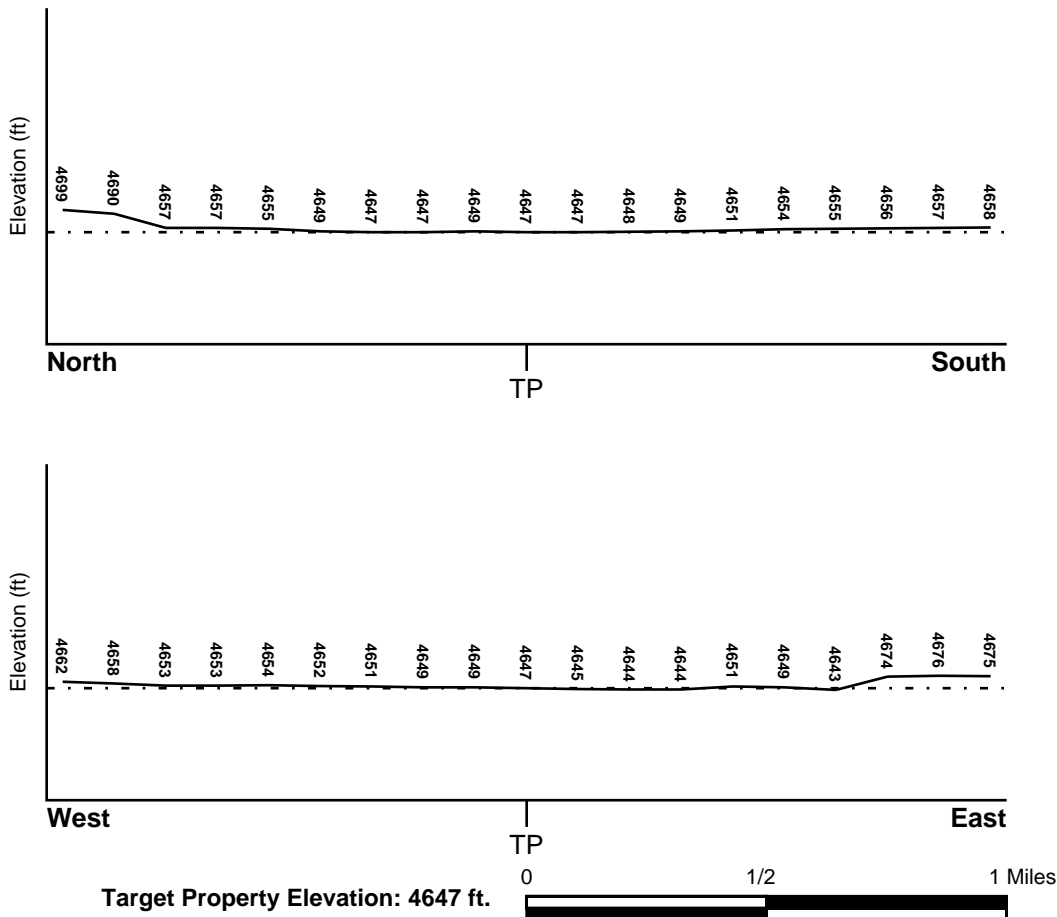
## TOPOGRAPHIC INFORMATION

Surface topography may be indicative of the direction of surficial groundwater flow. This information can be used to assist the environmental professional in forming an opinion about the impact of nearby contaminated properties or, should contamination exist on the target property, what downgradient sites might be impacted.

## TARGET PROPERTY TOPOGRAPHY

General Topographic Gradient: General ENE

## SURROUNDING TOPOGRAPHY: ELEVATION PROFILES



Source: Topography has been determined from the USGS 7.5' Digital Elevation Model and should be evaluated on a relative (not an absolute) basis. Relative elevation information between sites of close proximity should be field verified.

# GEOCHECK® - PHYSICAL SETTING SOURCE SUMMARY

## HYDROLOGIC INFORMATION

Surface water can act as a hydrologic barrier to groundwater flow. Such hydrologic information can be used to assist the environmental professional in forming an opinion about the impact of nearby contaminated properties or, should contamination exist on the target property, what downgradient sites might be impacted.

Refer to the Physical Setting Source Map following this summary for hydrologic information (major waterways and bodies of water).

## FEMA FLOOD ZONE

<u>Target Property County</u>	<u>FEMA Flood Electronic Data</u>
WELD, CO	Not Available

Flood Plain Panel at Target Property: Not Reported

Additional Panels in search area: Not Reported

## NATIONAL WETLAND INVENTORY

<u>NWI Quad at Target Property</u>	<u>NWI Electronic Data Coverage</u>
GREELEY	YES - refer to the Overview Map and Detail Map

## HYDROGEOLOGIC INFORMATION

Hydrogeologic information obtained by installation of wells on a specific site can often be an indicator of groundwater flow direction in the immediate area. Such hydrogeologic information can be used to assist the environmental professional in forming an opinion about the impact of nearby contaminated properties or, should contamination exist on the target property, what downgradient sites might be impacted.

## AQUIFLOW®

Search Radius: 1.000 Mile.

EDR has developed the AQUIFLOW Information System to provide data on the general direction of groundwater flow at specific points. EDR has reviewed reports submitted by environmental professionals to regulatory authorities at select sites and has extracted the date of the report, groundwater flow direction as determined hydrogeologically, and the depth to water table.

<u>MAP ID</u>	<u>LOCATION FROM TP</u>	<u>GENERAL DIRECTION GROUNDWATER FLOW</u>
Not Reported		

## GEOCHECK® - PHYSICAL SETTING SOURCE SUMMARY

### GROUNDWATER FLOW VELOCITY INFORMATION

Groundwater flow velocity information for a particular site is best determined by a qualified environmental professional using site specific geologic and soil strata data. If such data are not reasonably ascertainable, it may be necessary to rely on other sources of information, including geologic age identification, rock stratigraphic unit and soil characteristics data collected on nearby properties and regional soil information. In general, contaminant plumes move more quickly through sandy-gravelly types of soils than silty-clayey types of soils.

### GEOLOGIC INFORMATION IN GENERAL AREA OF TARGET PROPERTY

Geologic information can be used by the environmental professional in forming an opinion about the relative speed at which contaminant migration may be occurring.

#### ROCK STRATIGRAPHIC UNIT

Era: Mesozoic  
System: Cretaceous  
Series: Navarro Group  
Code: uK4 (*decoded above as Era, System & Series*)

#### GEOLOGIC AGE IDENTIFICATION

Category: Stratified Sequence

Geologic Age and Rock Stratigraphic Unit Source: P.G. Schruben, R.E. Arndt and W.J. Bawiec, Geology of the Conterminous U.S. at 1:2,500,000 Scale - a digital representation of the 1974 P.B. King and H.M. Beikman Map, USGS Digital Data Series DDS - 11 (1994).

### DOMINANT SOIL COMPOSITION IN GENERAL AREA OF TARGET PROPERTY

The U.S. Department of Agriculture's (USDA) Soil Conservation Service (SCS) leads the National Cooperative Soil Survey (NCSS) and is responsible for collecting, storing, maintaining and distributing soil survey information for privately owned lands in the United States. A soil map in a soil survey is a representation of soil patterns in a landscape. Soil maps for STATSGO are compiled by generalizing more detailed (SSURGO) soil survey maps. The following information is based on Soil Conservation Service STATSGO data.

Soil Component Name: FLUVAQUENTS

Soil Surface Texture: gravelly - loam

Hydrologic Group: Class D - Very slow infiltration rates. Soils are clayey, have a high water table, or are shallow to an impervious layer.

Soil Drainage Class: Poorly. Soils may have a saturated zone, a layer of low hydraulic conductivity, or seepage. Depth to water table is less than 1 foot.

Hydric Status: Soil meets the requirements for a hydric soil.

Corrosion Potential - Uncoated Steel: MODERATE

Depth to Bedrock Min: > 60 inches

Depth to Bedrock Max: > 60 inches

## GEOCHECK® - PHYSICAL SETTING SOURCE SUMMARY

Soil Layer Information							
Layer	Boundary		Soil Texture Class	Classification		Permeability Rate (in/hr)	Soil Reaction (pH)
	Upper	Lower		AASHTO Group	Unified Soil		
1	0 inches	6 inches	gravelly - loam	Granular materials (35 pct. or less passing No. 200), Silty, or Clayey Gravel and Sand.	COARSE-GRAINED SOILS, Gravels, Gravels with fines, Silty Gravel. COARSE-GRAINED SOILS, Gravels, Gravels with fines, Clayey Gravel.	Max: 20.00 Min: 0.60	Max: 7.30 Min: 5.60
2	6 inches	60 inches	stratified	Granular materials (35 pct. or less passing No. 200), Stone Fragments, Gravel and Sand.	COARSE-GRAINED SOILS, Gravels, Gravels with fines, Silty Gravel	Max: 20.00 Min: 0.60	Max: 7.30 Min: 5.60

### OTHER SOIL TYPES IN AREA

Based on Soil Conservation Service STATSGO data, the following additional subordinant soil types may appear within the general area of target property.

Soil Surface Textures: fine sandy loam  
loamy coarse sand  
loam  
clay loam

Surficial Soil Types: fine sandy loam  
loamy coarse sand  
loam  
clay loam

Shallow Soil Types: silty clay

Deeper Soil Types: gravelly - coarse sand  
very fine sandy loam  
coarse sand  
very gravelly - sand  
gravelly - sand  
fine sandy loam  
silty clay loam

# GEOCHECK® - PHYSICAL SETTING SOURCE SUMMARY

## LOCAL / REGIONAL WATER AGENCY RECORDS

EDR Local/Regional Water Agency records provide water well information to assist the environmental professional in assessing sources that may impact ground water flow direction, and in forming an opinion about the impact of contaminant migration on nearby drinking water wells.

## WELL SEARCH DISTANCE INFORMATION

<u>DATABASE</u>	<u>SEARCH DISTANCE (miles)</u>
Federal USGS	1.000
Federal FRDS PWS	Nearest PWS within 1 mile
State Database	1.000

## FEDERAL USGS WELL INFORMATION

<u>MAP ID</u>	<u>WELL ID</u>	<u>LOCATION FROM TP</u>
8	USGS2958988	1/8 - 1/4 Mile NNE
G34	USGS2958977	1/4 - 1/2 Mile East
J38	USGS2958981	1/2 - 1 Mile West
45	USGS2958976	1/2 - 1 Mile West
53	USGS2958982	1/2 - 1 Mile East
58	USGS2958975	1/2 - 1 Mile ESE
P64	USGS2958997	1/2 - 1 Mile ENE
91	USGS2958883	1/2 - 1 Mile North
AC115	USGS2959125	1/2 - 1 Mile SW
AF123	USGS2959142	1/2 - 1 Mile ESE
AD128	USGS2959127	1/2 - 1 Mile WSW

## FEDERAL FRDS PUBLIC WATER SUPPLY SYSTEM INFORMATION

<u>MAP ID</u>	<u>WELL ID</u>	<u>LOCATION FROM TP</u>
No PWS System Found		

Note: PWS System location is not always the same as well location.

## STATE DATABASE WELL INFORMATION

<u>MAP ID</u>	<u>WELL ID</u>	<u>LOCATION FROM TP</u>
A1	CO10120682	0 - 1/8 Mile West
A2	CO10120683	0 - 1/8 Mile West
B3	CO10133730	1/8 - 1/4 Mile SSE
B4	CO10204057	1/8 - 1/4 Mile SSE
B5	CO10133732	1/8 - 1/4 Mile SSE
B6	CO10133733	1/8 - 1/4 Mile SSE
B7	CO10133731	1/8 - 1/4 Mile SSE
B9	CO10133734	1/8 - 1/4 Mile SSE
10	CO10013914	1/8 - 1/4 Mile South
C11	CO10204056	1/8 - 1/4 Mile SE

## GEOCHECK® - PHYSICAL SETTING SOURCE SUMMARY

### STATE DATABASE WELL INFORMATION

MAP ID	WELL ID	LOCATION FROM TP
C12	CO10204059	1/4 - 1/2 Mile SE
C13	CO10204055	1/4 - 1/2 Mile SE
C14	CO10204058	1/4 - 1/2 Mile SE
D15	CO10340733	1/4 - 1/2 Mile West
D16	CO10340734	1/4 - 1/2 Mile West
17	CO10340450	1/4 - 1/2 Mile North
E18	CO10343935	1/4 - 1/2 Mile NNE
E19	CO10344028	1/4 - 1/2 Mile NNE
E20	CO10344029	1/4 - 1/2 Mile NNE
E21	CO10275192	1/4 - 1/2 Mile NNE
E22	CO10039135	1/4 - 1/2 Mile NE
E23	CO10344030	1/4 - 1/2 Mile NNE
E24	CO10344031	1/4 - 1/2 Mile NNE
25	CO10019289	1/4 - 1/2 Mile SW
F26	CO10220442	1/4 - 1/2 Mile ENE
F27	CO10220443	1/4 - 1/2 Mile NE
F28	CO10220444	1/4 - 1/2 Mile ENE
29	CO10345630	1/4 - 1/2 Mile NNW
G30	CO10342770	1/4 - 1/2 Mile East
H31	CO10155320	1/4 - 1/2 Mile SE
H32	CO10155319	1/4 - 1/2 Mile SE
H33	CO10155321	1/4 - 1/2 Mile SE
H35	CO10155318	1/4 - 1/2 Mile SE
I36	CO10038068	1/2 - 1 Mile South
I37	CO10041824	1/2 - 1 Mile South
J39	CO10039475	1/2 - 1 Mile West
K40	CO10342515	1/2 - 1 Mile North
K41	CO10342516	1/2 - 1 Mile North
K42	CO10344665	1/2 - 1 Mile North
J43	CO10256432	1/2 - 1 Mile West
J44	CO10213631	1/2 - 1 Mile West
L46	CO10202569	1/2 - 1 Mile WNW
L47	CO10218889	1/2 - 1 Mile WNW
M48	CO10340406	1/2 - 1 Mile SSE
M49	CO10041168	1/2 - 1 Mile SSE
50	CO10013663	1/2 - 1 Mile SW
J51	CO10129524	1/2 - 1 Mile West
52	CO10129525	1/2 - 1 Mile West
L54	CO10039476	1/2 - 1 Mile WNW
L55	CO10039483	1/2 - 1 Mile WNW
56	CO10159269	1/2 - 1 Mile NE
57	CO10346763	1/2 - 1 Mile ESE
59	CO10131042	1/2 - 1 Mile NNE
N60	CO10082991	1/2 - 1 Mile East
N61	CO10342767	1/2 - 1 Mile East
O62	CO10039603	1/2 - 1 Mile SSW
O63	CO10039601	1/2 - 1 Mile SSW
O65	CO10039602	1/2 - 1 Mile SSW
O66	CO10039604	1/2 - 1 Mile SSW
O67	CO10039605	1/2 - 1 Mile SSW
O68	CO10039606	1/2 - 1 Mile SSW
69	CO10019283	1/2 - 1 Mile SW

## GEOCHECK® - PHYSICAL SETTING SOURCE SUMMARY

### STATE DATABASE WELL INFORMATION

MAP ID	WELL ID	LOCATION FROM TP
P70	CO10345943	1/2 - 1 Mile ENE
P71	CO10342720	1/2 - 1 Mile ENE
P72	CO10341790	1/2 - 1 Mile ENE
73	CO10088734	1/2 - 1 Mile ESE
Q74	CO10345888	1/2 - 1 Mile North
Q75	CO10345890	1/2 - 1 Mile North
76	CO10282187	1/2 - 1 Mile SSE
R77	CO10344939	1/2 - 1 Mile South
R78	CO10343580	1/2 - 1 Mile South
R79	CO10046415	1/2 - 1 Mile South
R80	CO10341404	1/2 - 1 Mile South
81	CO10345833	1/2 - 1 Mile North
S82	CO10340351	1/2 - 1 Mile NNE
S83	CO10341277	1/2 - 1 Mile NNE
T84	CO10344271	1/2 - 1 Mile SSE
S85	CO10049961	1/2 - 1 Mile NNE
86	CO10205433	1/2 - 1 Mile WNW
U87	CO10215932	1/2 - 1 Mile West
U88	CO10343483	1/2 - 1 Mile West
U89	CO10258023	1/2 - 1 Mile West
U90	CO10344582	1/2 - 1 Mile West
T92	CO10344272	1/2 - 1 Mile SSE
V93	CO10084151	1/2 - 1 Mile SSE
V94	CO10344383	1/2 - 1 Mile SSE
V95	CO10344108	1/2 - 1 Mile SSE
96	CO10021665	1/2 - 1 Mile SSW
W97	CO10171248	1/2 - 1 Mile SW
W98	CO10171249	1/2 - 1 Mile SW
X99	CO10036487	1/2 - 1 Mile NE
X100	CO10346398	1/2 - 1 Mile NE
101	CO10018964	1/2 - 1 Mile NNW
Y102	CO10035724	1/2 - 1 Mile WNW
Y103	CO10342438	1/2 - 1 Mile WNW
104	CO10342421	1/2 - 1 Mile WNW
Z105	CO10202715	1/2 - 1 Mile NW
106	CO10344369	1/2 - 1 Mile SE
Z107	CO10215481	1/2 - 1 Mile NW
Z108	CO10209633	1/2 - 1 Mile NW
AA109	CO10342766	1/2 - 1 Mile ENE
AB110	CO10196441	1/2 - 1 Mile ESE
AB111	CO10196442	1/2 - 1 Mile ESE
112	CO10342010	1/2 - 1 Mile SSE
AA113	CO10346974	1/2 - 1 Mile ENE
114	CO10345889	1/2 - 1 Mile North
AD116	CO10346031	1/2 - 1 Mile WSW
AC117	CO10017140	1/2 - 1 Mile SW
AE118	CO10117930	1/2 - 1 Mile ENE
119	CO10346470	1/2 - 1 Mile North
AA120	CO10052140	1/2 - 1 Mile ENE
AE121	CO10277126	1/2 - 1 Mile NE
122	CO10148455	1/2 - 1 Mile West
124	CO10343699	1/2 - 1 Mile NW



# GEOCHECK® - PHYSICAL SETTING SOURCE SUMMARY

## STATE DATABASE WELL INFORMATION

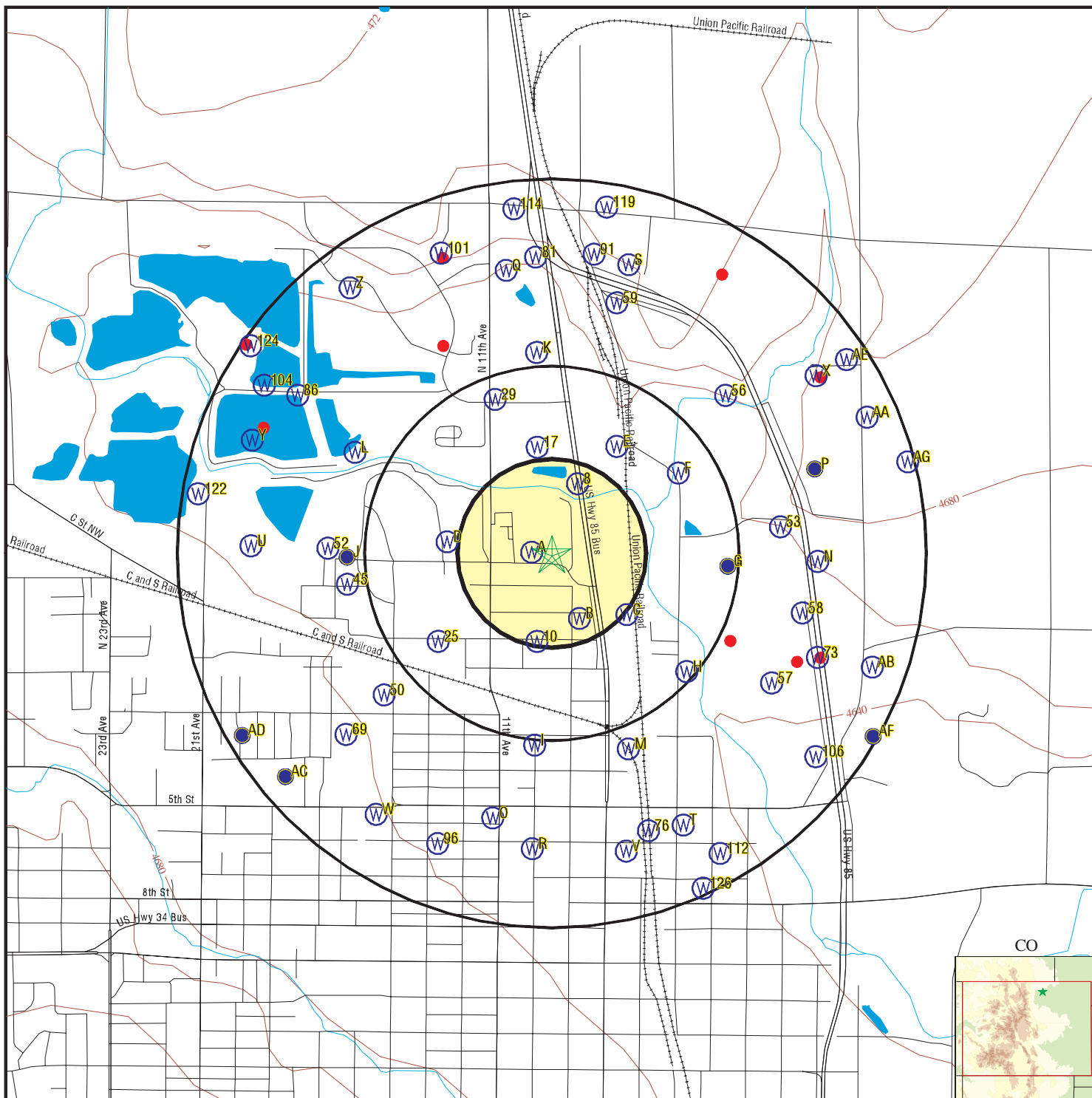
<u>MAP ID</u>	<u>WELL ID</u>	<u>LOCATION FROM TP</u>
AG125	CO10342820	1/2 - 1 Mile ENE
126	CO10347147	1/2 - 1 Mile SSE
AG127	CO10212333	1/2 - 1 Mile ENE
AF129	CO10345498	1/2 - 1 Mile ESE
AF130	CO10263271	1/2 - 1 Mile ESE

## OTHER STATE DATABASE INFORMATION

## STATE OIL/GAS WELL INFORMATION

<u>DISTANCE FROM TP (Miles)</u>	<u>DISTANCE FROM TP (Miles)</u>
1/2 - 1 Mile NNW	1/2 - 1 Mile NNE
1/2 - 1 Mile NW	1/2 - 1 Mile NNW
1/2 - 1 Mile ENE	1/2 - 1 Mile WNW
1/2 - 1 Mile ESE	1/2 - 1 Mile ESE
1/2 - 1 Mile ESE	

# PHYSICAL SETTING SOURCE MAP - 01855678.2r



- County Boundary
- Major Roads
- Contour Lines
- Earthquake epicenter, Richter 5 or greater
- Water Wells
- Public Water Supply Wells
- Cluster of Multiple Icons

- Groundwater Flow Direction
- Indeterminate Groundwater Flow at Location
- Groundwater Flow Varies at Location
- Oil, gas or related wells



<p>SITE NAME: Commuter Bus Station                  ADDRESS: Commuter Bus Station                  Greeley CO 80631                  LAT/LONG: 40.4384 / 104.6935</p>	<p>CLIENT: Felsburg Holt &amp; Ullevig                  CONTACT: Laura Bingham                  INQUIRY #: 01855678.2r                  DATE: February 12, 2007 5:56 pm</p>
---	---

# GEOCHECK® - PHYSICAL SETTING SOURCE MAP FINDINGS

Map ID  
 Direction  
 Distance  
 Elevation

Database      EDR ID Number

**A1**  
**West**  
**0 - 1/8 Mile**  
**Higher**

**CO WELLS      CO10120682**

Full name:	ACTION ASPHALT & SEALING		
Address:	PO BOX 942		
Address2:	Not Reported		
City:	GREELEY	State:	CO
Zip1:	80632	Zip2:	Not Reported
Phone:	Not Reported		
Receipt:	0296873A		
Division:	1		
County:	WELD		
Permitno:	155941		
Permitsuf:	Not Reported	Permitrpl:	Not Reported
Actdate:	02/08/1989 00:00:00		
Actcode:	Well permit issued		
Water Dist:	ARIKAREE	Basin:	00
Mgmt Dist:	00	Prin Mer:	Sixth
Range num:	0650W	Township:	060N
Section num:	32	Seca:	Not Reported
Qtr160:	SW	Qtr40:	SW
Qtr10:	Not Reported	Coordsns:	0515S
Coordsew:	0575W	Aquifer1:	ALL UNNAMED AQUIFERS
Aquifer2:	Not Reported	Subdiv:	Not Reported
Lot:	Not Reported	Block num:	Not Reported
Filing:	Not Reported	Engineer:	Not Reported
Designee:	Not Reported	Usecodes:	Domestic
Driller:	LR	Pumpinst:	Not Reported
Pidate:	Not Reported	Statute:	Not Reported
Statcode:	Not Reported		
Statdate:	Not Reported		
Npdate:	11/20/1989 00:00:00	Wadate:	Not Reported
Trancode:	Record change. A portion of the file was modified		
Trandate:	06/29/1992 00:00:00		
Sadate:	05/01/1947 00:00:00	Sbudate:	Not Reported
Amdate:	Not Reported	Exdate:	Not Reported
Abrrdate:	Not Reported	Abcodate:	Not Reported
Abreq:	N	Acreft:	1
Tperf:	0000	Bperf:	0000
Caseno:	Not Reported	Yield:	15
Depth:	30		
Levels:	0		
Elev:	0		
Acreirr:	0		
Comments:	Not Reported		
Meter:	N	Wellxref:	Not Reported
Sb5cmp:	Not Reported	Sb5use:	Not Reported
Ident:	00000	Wcdate:	Not Reported
Pcdate:	Not Reported	Log exist:	N
Ctl:	Not Reported	Origin:	Not Reported
Qual:	N	User1:	Not Reported
Pyield:	0		
Pdepth:	0		
Pacref:	0	Filler:	Not Reported
App type:	Not Reported		
Well type:	Exchange and Augmentation		

## GEOCHECK® - PHYSICAL SETTING SOURCE MAP FINDINGS

Valid well:	Y	Parcel:	0
Ex notice:	Not Reported	Wndate:	Not Reported
Utm x:	525908.6		
Utm y:	4476465		
Loc source:	Spotted from section lines	Site id:	CO10120682

**A2  
West  
0 - 1/8 Mile  
Higher**

**CO WELLS    CO10120683**

Full name:	ACTION ASPHALT & SEALING		
Address:	PO BOX 942		
Address2:	Not Reported		
City:	GREELEY	State:	CO
Zip1:	80632	Zip2:	Not Reported
Phone:	Not Reported		
Receipt:	0296873B		
Division:	1		
County:	WELD		
Permitno:	155941		
Permitsuf:	Not Reported	Permitrpl:	A
Actdate:	02/08/1989 00:00:00		
Actcode:	Well permit issued		
Water Dist:	ARIKAREE	Basin:	00
Mgmt Dist:	00	Prin Mer:	Sixth
Range num:	0650W	Township:	060N
Section num:	32	Seca:	Not Reported
Qtr160:	SW	Qtr40:	SW
Qtr10:	Not Reported	Coordsns:	0525S
Coordsew:	0575W	Aquifer1:	ALL UNNAMED AQUIFERS
Aquifer2:	Not Reported	Subdiv:	Not Reported
Lot:	Not Reported	Block num:	Not Reported
Filing:	Not Reported	Engineer:	Not Reported
Designee:	REPLACE LR	Usecodes:	Domestic
Driller:	857	Pumpinst:	857
Pidate:	01/04/1990 00:00:00	Statute:	Not Reported
Statcode:	Not Reported		
Statdate:	Not Reported		
Npdate:	11/20/1989 00:00:00	Wadate:	01/04/1990 00:00:00
Trancode:	Well construction report received		
Trandate:	02/16/1990 00:00:00		
Sadate:	Not Reported	Sbudate:	Not Reported
Amdate:	Not Reported	Exdate:	Not Reported
Abrrdate:	Not Reported	Abcodate:	Not Reported
Abreq:	N	Acreft:	0
Tperf:	0035	Bperf:	0055
Caseno:	Not Reported	Yield:	15
Depth:	55		
Levels:	10		
Elev:	0		
Acreirr:	0		
Comments:	Not Reported		
Meter:	N		
Sb5cmp:	Not Reported	Wellxref:	Not Reported
Ident:	00000	Sb5use:	Not Reported
		Wcdate:	05/13/1989 00:00:00

## GEOCHECK® - PHYSICAL SETTING SOURCE MAP FINDINGS

Pcdate:	07/11/1989 00:00:00	Log exist:	N
Ctl:	Not Reported	Origin:	Not Reported
Qual:	N	User1:	Not Reported
Pyield:	0		
Pdepth:	0		
Pacref:	0	Filler:	Not Reported
App type:	Not Reported		
Well type:	Exchange and Augmentation		
Valid well:	Y	Parcel:	0
Ex notice:	Not Reported	Wndate:	Not Reported
Utm x:	525908.5		
Utm y:	4476468		
Loc source:	Spotted from section lines	Site id:	CO10120683

**B3  
SSE  
1/8 - 1/4 Mile  
Higher**

**CO WELLS    CO10133730**

Full name:	RAINBO BREAD COMPANY		
Address:	7300 BRIGHTON BLVD		
Address2:	Not Reported		
City:	COMMERCE CITY	State:	CO
Zip1:	80022	Zip2:	Not Reported
Phone:	Not Reported		
Receipt:	0322687H		
Division:	1		
County:	WELD		
Permitno:	38728		
Permitsuf:	M	Permitrpl:	Not Reported
Actdate:	02/22/1991 00:00:00		
Actcode:	Well permit issued		
Water Dist:	ARIKAREE	Basin:	00
Mgmt Dist:	00	Prin Mer:	Sixth
Range num:	0650W	Township:	050N
Section num:	05	Seca:	Not Reported
Qtr160:	NW	Qtr40:	NW
Qtr10:	Not Reported	Coordsns:	0344N
Coordsew:	1184W	Aquifer1:	ALL UNNAMED AQUIFERS
Aquifer2:	Not Reported	Subdiv:	CLAYTON PARK
Lot:	4	Block num:	27
Filing:	Not Reported	Engineer:	FML
Designee:	MW-1	Usecodes:	Other - Monitoring
Driller:	LIC	Pumpinst:	Not Reported
Pidate:	Not Reported	Statute:	Not Reported
Statcode:	Not Reported		
Statdate:	Not Reported		
Npdate:	04/24/1991 00:00:00	Wadate:	Not Reported
Trancode:	Well permit issued		
Trandate:	04/25/1991 00:00:00		
Sadate:	Not Reported	Sbudate:	Not Reported
Amdate:	Not Reported	Exdate:	Not Reported
Abrrdate:	Not Reported	Abcodate:	Not Reported

## GEOCHECK® - PHYSICAL SETTING SOURCE MAP FINDINGS

Abreq:	N	Acreft:	0
Tperf:	0000	Bperf:	0000
Caseno:	Not Reported	Yield:	0
Depth:	0		
Levels:	0		
Elev:	0		
Acreirr:	0		
Comments:	Not Reported		
Meter:	N	Wellxref:	Not Reported
Sb5cmp:	Not Reported	Sb5use:	Not Reported
Ident:	00000	Wcdate:	Not Reported
Pcdate:	Not Reported	Log exist:	N
Ctl:	Not Reported	Origin:	Not Reported
Qual:	N	User1:	Not Reported
Pyield:	0		
Pdepth:	0		
Pacraft:	0	Filler:	Not Reported
App type:	Not Reported		
Well type:	Exchange and Augmentation		
Valid well:	N	Parcel:	0
Ex notice:	Not Reported	Wndate:	Not Reported
Utm x:	526093.2		
Utm y:	4476191.5		
Loc source:	Spotted from section lines	Site id:	CO10133730

**B4  
SSE  
1/8 - 1/4 Mile  
Higher**

**CO WELLS    CO10204057**

Full name:	LACKEY DISTRIBUTING		
Address:	4380 HARLAN ST STE 210		
Address2:	Not Reported		
City:	WHEATRIDGE	State:	CO
Zip1:	80033	Zip2:	5137
Phone:	3033992931		
Receipt:	0430185C		
Division:	1		
County:	WELD		
Permitno:	209686		
Permitsuf:	Not Reported	Permitrpl:	Not Reported
Actdate:	05/13/1998 00:00:00		
Actcode:	Well permit issued		
Water Dist:	ARIKAREE	Basin:	00
Mgmt Dist:	00	Prin Mer:	Sixth
Range num:	0650W	Township:	050N
Section num:	05	Seca:	Not Reported
Qtr160:	NW	Qtr40:	NE
Qtr10:	Not Reported	Coordsns:	0290N
Coordsew:	3950E	Aquifer1:	ALL UNNAMED AQUIFERS
Aquifer2:	Not Reported	Subdiv:	Not Reported
Lot:	Not Reported	Block num:	Not Reported
Filing:	Not Reported	Engineer:	JSG
Designee:	MW-9	Usecodes:	Other - Monitoring
Driller:	1237	Pumpinst:	Not Reported
Pidate:	Not Reported	Statute:	6023
Statcode:	Not Reported		
Statdate:	Not Reported		
Npdate:	05/20/1998 00:00:00	Wadate:	Not Reported
Trancode:	Record change. A portion of the file was modified		
Trandate:	06/05/1998 00:00:00		

## GEOCHECK® - PHYSICAL SETTING SOURCE MAP FINDINGS

Sadate:	Not Reported	Sbudate:	Not Reported
Amdate:	Not Reported	Exdate:	05/20/2000 00:00:00
Abrrdate:	Not Reported	Abcodate:	Not Reported
Abreq:	N	Acرفت:	0
Tperf:	0000	Bperf:	0000
Caseno:	Not Reported	Yield:	0
Depth:	0		
Levels:	0		
Elev:	0		
Acreirr:	0		
Comments:	Not Reported		
Meter:	N	Wellxref:	Not Reported
Sb5cmp:	Not Reported	Sb5use:	Not Reported
Ident:	00000	Wcdate:	Not Reported
Pcdate:	Not Reported	Log exist:	N
Ctl:	Not Reported	Origin:	Not Reported
Qual:	N	User1:	RAB
Pyield:	0		
Pdepth:	0		
Pacرفت:	0	Filler:	Not Reported
App type:	Not Reported		
Well type:	Exchange and Augmentation		
Valid well:	N	Parcel:	2
Ex notice:	Not Reported	Wndate:	Not Reported
Utm x:	526137.5		
Utm y:	4476205.5		
Loc source:	Spotted from section lines	Site id:	CO10204057

**B5  
SSE  
1/8 - 1/4 Mile  
Higher**

**CO WELLS    CO10133732**

Full name:	RAINBO BREAD COMPANY		
Address:	7300 BRIGHTON BLVD		
Address2:	Not Reported		
City:	COMMERCE CITY	State:	CO
Zip1:	80022	Zip2:	Not Reported
Phone:	Not Reported		
Receipt:	0322687J		
Division:	1		
County:	WELD		
Permitno:	38730		
Permitsuf:	M	Permitrpl:	Not Reported
Actdate:	02/22/1991 00:00:00		
Actcode:	Well permit issued		
Water Dist:	ARIKAREE	Basin:	00
Mgmt Dist:	00	Prin Mer:	Sixth
Range num:	0650W	Township:	050N
Section num:	05	Seca:	Not Reported
Qtr160:	NW	Qtr40:	NW
Qtr10:	Not Reported	Coordsns:	0370N
Coordsew:	1190W	Aquifer1:	ALL UNNAMED AQUIFERS
Aquifer2:	Not Reported	Subdiv:	CLAYTON PARK
Lot:	4	Block num:	27

## GEOCHECK® - PHYSICAL SETTING SOURCE MAP FINDINGS

Filing:	Not Reported	Engineer:	FML
Designee:	MW-3	Usecodes:	Other - Monitoring
Driller:	LIC	Pumpinst:	Not Reported
Pidate:	Not Reported	Statute:	Not Reported
Statcode:	Not Reported		
Statdate:	Not Reported		
Npdate:	04/24/1991 00:00:00	Wadate:	Not Reported
Trancode:	Well permit issued		
Trandate:	04/25/1991 00:00:00		
Sadate:	Not Reported	Sbudate:	Not Reported
Amdate:	Not Reported	Exdate:	Not Reported
Abrrdate:	Not Reported	Abcodate:	Not Reported
Abreq:	N	Acreft:	0
Tperf:	0000	Bperf:	0000
Caseno:	Not Reported	Yield:	0
Depth:	0		
Levels:	0		
Elev:	0		
Acreirr:	0		
Comments:	Not Reported		
Meter:	N	Wellxref:	Not Reported
Sb5cmp:	Not Reported	Sb5use:	Not Reported
Ident:	00000	Wcdate:	Not Reported
Pcdate:	Not Reported	Log exist:	N
Ctl:	Not Reported	Origin:	Not Reported
Qual:	N	User1:	Not Reported
Pyield:	0		
Pdepth:	0		
Pacraft:	0	Filler:	Not Reported
App type:	Not Reported		
Well type:	Exchange and Augmentation		
Valid well:	N	Parcel:	0
Ex notice:	Not Reported	Wndate:	Not Reported
Utm x:	526094.9		
Utm y:	4476183.5		
Loc source:	Spotted from section lines	Site id:	CO10133732

**B6  
SSE  
1/8 - 1/4 Mile  
Higher**

**CO WELLS      CO10133733**

Full name:	RAINBO BREAD COMPANY		
Address:	7300 BRIGHTON BLVD		
Address2:	Not Reported		
City:	COMMERCE CITY	State:	CO
Zip1:	80022	Zip2:	Not Reported
Phone:	Not Reported		
Receipt:	0322687K		
Division:	1		
County:	WELD		
Permitno:	38731		
Permitsuf:	M	Permitrpl:	Not Reported
Actdate:	02/22/1991 00:00:00		
Actcode:	Well permit issued		
Water Dist:	ARIKAREE	Basin:	00



## GEOCHECK® - PHYSICAL SETTING SOURCE MAP FINDINGS

Mgmt Dist:	00	Prin Mer:	Sixth
Range num:	0650W	Township:	050N
Section num:	05	Seca:	Not Reported
Qtr160:	NW	Qtr40:	NW
Qtr10:	Not Reported	Coordsns:	0410N
Coordsew:	1193W	Aquifer1:	ALL UNNAMED AQUIFERS
Aquifer2:	Not Reported	Subdiv:	CLAYTON PARK
Lot:	4	Block num:	27
Filing:	Not Reported	Engineer:	FML
Designee:	MW-4	Usecodes:	Other - Monitoring
Driller:	LIC	Pumpinst:	Not Reported
Pidate:	Not Reported	Statute:	Not Reported
Statcode:	Not Reported		
Statdate:	Not Reported		
Npdate:	04/24/1991 00:00:00	Wadate:	Not Reported
Trancode:	Well permit issued		
Trandate:	04/25/1991 00:00:00		
Sadate:	Not Reported	Sbudate:	Not Reported
Amdate:	Not Reported	Exdate:	Not Reported
Abrrdate:	Not Reported	Abcodate:	Not Reported
Abreq:	N	Acreft:	0
Tperf:	0000	Bperf:	0000
Caseno:	Not Reported	Yield:	0
Depth:	0		
Levels:	0		
Elev:	0		
Acreirr:	0		
Comments:	Not Reported		
Meter:	N	Wellxref:	Not Reported
Sb5cmp:	Not Reported	Sb5use:	Not Reported
Ident:	00000	Wcdate:	Not Reported
Pcdate:	Not Reported	Log exist:	N
Ctl:	Not Reported	Origin:	Not Reported
Qual:	N	User1:	Not Reported
Pyield:	0		
Pdepth:	0		
Pacref:	0	Filler:	Not Reported
App type:	Not Reported		
Well type:	Exchange and Augmentation		
Valid well:	N	Parcel:	0
Ex notice:	Not Reported	Wndate:	Not Reported
Utm x:	526095.5		
Utm y:	4476171		
Loc source:	Spotted from section lines	Site id:	CO10133733

**B7  
SSE  
1/8 - 1/4 Mile  
Higher**

**CO WELLS    CO10133731**

Full name:            RAINBO BREAD COMPANY  
Address:              7300 BRIGHTON BLVD  
Address2:             Not Reported

## GEOCHECK® - PHYSICAL SETTING SOURCE MAP FINDINGS

City:	COMMERCE CITY	State:	CO
Zip1:	80022	Zip2:	Not Reported
Phone:	Not Reported		
Receipt:	03226871		
Division:	1		
County:	WELD		
Permitno:	38729		
Permitsuf:	M	Permitrpl:	Not Reported
Actdate:	02/22/1991 00:00:00		
Actcode:	Well permit issued		
Water Dist:	ARIKAREE	Basin:	00
Mgmt Dist:	00	Prin Mer:	Sixth
Range num:	0650W	Township:	050N
Section num:	05	Seca:	Not Reported
Qtr160:	NW	Qtr40:	NW
Qtr10:	Not Reported	Coordsns:	0402N
Coordsew:	1282W	Aquifer1:	ALL UNNAMED AQUIFERS
Aquifer2:	Not Reported	Subdiv:	CLAYTON PARK
Lot:	4	Block num:	27
Filing:	Not Reported	Engineer:	FML
Designee:	MW-2	Usecodes:	Other - Monitoring
Driller:	LIC	Pumpinst:	Not Reported
Pidate:	Not Reported	Statute:	Not Reported
Statcode:	Not Reported		
Statdate:	Not Reported		
Npdate:	04/24/1991 00:00:00	Wadate:	Not Reported
Trancode:	Well permit issued		
Trandate:	04/25/1991 00:00:00		
Sadate:	Not Reported	Sbudate:	Not Reported
Amdate:	Not Reported	Exdate:	Not Reported
Abrrdate:	Not Reported	Abcdate:	Not Reported
Abreq:	N	Acreft:	0
Tperf:	0000	Bperf:	0000
Caseno:	Not Reported	Yield:	0
Depth:	0		
Levels:	0		
Elev:	0		
Acreirr:	0		
Comments:	Not Reported		
Meter:	N	Wellxref:	Not Reported
Sb5cmp:	Not Reported	Sb5use:	Not Reported
Ident:	00000	Wcdate:	Not Reported
Pcdate:	Not Reported	Log exist:	N
Ctl:	Not Reported	Origin:	Not Reported
Qual:	N	User1:	Not Reported
Pyield:	0		
Pdepth:	0		
Pacref:	0	Filler:	Not Reported
App type:	Not Reported		
Well type:	Exchange and Augmentation		
Valid well:	N	Parcel:	0
Ex notice:	Not Reported	Wndate:	Not Reported
Utm x:	526122.7		
Utm y:	4476172		
Loc source:	Spotted from section lines	Site id:	CO10133731

# GEOCHECK® - PHYSICAL SETTING SOURCE MAP FINDINGS

Map ID  
Direction  
Distance  
Elevation

Database      EDR ID Number

**8**  
**NNE**  
**1/8 - 1/4 Mile**  
**Lower**

**FED USGS      USGS2958988**

Agency cd:	USGS	Site no:	402628104413001
Site name:	SB00606532CAB1		
Latitude:	402628		
Longitude:	1044130	Dec lat:	40.4410919
Dec lon:	-104.6921869	Coor meth:	M
Coor accr:	M	Latlong datum:	NAD27
Dec latlong datum:	NAD83	District:	08
State:	08	County:	123
Country:	US	Land net:	NWNESWS32 T006N R065 S
Location map:	RPT 8	Map scale:	12500
Altitude:	4645.30		
Altitude method:	Interpolated from topographic map		
Altitude accuracy:	1		
Altitude datum:	National Geodetic Vertical Datum of 1929		
Hydrologic:	Cache La Poudre. Colorado, Wyoming. Area = 1910 sq.mi.		
Topographic:	Not Reported		
Site type:	Ground-water other than Spring	Date construction:	Not Reported
Date inventoried:	Not Reported	Mean greenwich time offset:	MST
Local standard time flag:	Y		
Type of ground water site:	Single well, other than collector or Ranney type		
Aquifer Type:	Not Reported		
Aquifer:	Not Reported		
Well depth:	68.8	Hole depth:	Not Reported
Source of depth data:	Not Reported		
Project number:	Not Reported		
Real time data flag:	0		
Daily flow data end date:	0000-00-00	Daily flow data begin date:	0000-00-00
Daily flow data count:	0		
Peak flow data begin date:	0000-00-00	Peak flow data end date:	0000-00-00
Peak flow data count:	0		
Water quality data end date:	0000-00-00	Water quality data begin date:	0000-00-00
Water quality data count:	0		
Ground water data begin date:	1959-10-16	Ground water data end date:	1959-10-16
Ground water data count:	1		

Ground-water levels, Number of Measurements: 1

Date	Feet below Surface	Feet to Sealevel
----- 1959-10-16	4.30	

**B9**  
**SSE**  
**1/8 - 1/4 Mile**  
**Higher**

**CO WELLS      CO10133734**

Full name:            RAINBO BREAD COMPANY  
Address:              7300 BRIGHTON BLVD  
Address2:            Not Reported

## GEOCHECK® - PHYSICAL SETTING SOURCE MAP FINDINGS

City:	COMMERCE CITY	State:	CO
Zip1:	80022	Zip2:	Not Reported
Phone:	Not Reported		
Receipt:	0322687L		
Division:	1		
County:	WELD		
Permitno:	38732		
Permitsuf:	M	Permitrpl:	Not Reported
Actdate:	02/22/1991 00:00:00		
Actcode:	Well permit issued		
Water Dist:	ARIKAREE	Basin:	00
Mgmt Dist:	00	Prin Mer:	Sixth
Range num:	0650W	Township:	050N
Section num:	05	Seca:	Not Reported
Qtr160:	NW	Qtr40:	NE
Qtr10:	Not Reported	Coordsns:	0393N
Coordsew:	1353W	Aquifer1:	ALL UNNAMED AQUIFERS
Aquifer2:	Not Reported	Subdiv:	CLAYTON PARK
Lot:	3	Block num:	27
Filing:	Not Reported	Engineer:	FML
Designee:	MW-5	Usecodes:	Other - Monitoring
Driller:	LIC	Pumpinst:	Not Reported
Pidate:	Not Reported	Statute:	Not Reported
Statcode:	Not Reported		
Statdate:	Not Reported		
Npdate:	04/24/1991 00:00:00	Wadate:	Not Reported
Trancode:	Well permit issued		
Trandate:	04/25/1991 00:00:00		
Sadate:	Not Reported	Sbudate:	Not Reported
Amdate:	Not Reported	Exdate:	Not Reported
Abrrdate:	Not Reported	Abcdate:	Not Reported
Abreq:	N	Acreft:	0
Tperf:	0000	Bperf:	0000
Caseno:	Not Reported	Yield:	0
Depth:	0		
Levels:	0		
Elev:	0		
Acreirr:	0		
Comments:	Not Reported		
Meter:	N	Wellxref:	Not Reported
Sb5cmp:	Not Reported	Sb5use:	Not Reported
Ident:	00000	Wcdate:	Not Reported
Pcdate:	Not Reported	Log exist:	N
Ctl:	Not Reported	Origin:	Not Reported
Qual:	N	User1:	Not Reported
Pyield:	0		
Pdepth:	0		
Pacref:	0	Filler:	Not Reported
App type:	Not Reported		
Well type:	Exchange and Augmentation		
Valid well:	N	Parcel:	0
Ex notice:	Not Reported	Wndate:	Not Reported
Utm x:	526144.3		
Utm y:	4476173.5		
Loc source:	Spotted from section lines	Site id:	CO10133734

# GEOCHECK® - PHYSICAL SETTING SOURCE MAP FINDINGS

Map ID  
 Direction  
 Distance  
 Elevation

Database      EDR ID Number

**10**  
**South**  
**1/8 - 1/4 Mile**  
**Higher**

**CO WELLS      CO10013914**

Full name:	RAINBOW BREAD CO		
Address:	% PO BOX 330		
Address2:	Not Reported		
City:	COLUMBIA	State:	IL
Zip1:	62236	Zip2:	Not Reported
Phone:	Not Reported		
Receipt:	0016047		
Division:	1		
County:	WELD		
Permitno:	16047		
Permitsuf:	MH	Permitrpl:	Not Reported
Actdate:	04/02/1990 00:00:00		
Actcode:	Monitoring hole notice of construction. File number and date entered in permit number and permit date fields		
Water Dist:	ARIKAREE	Basin:	00
Mgmt Dist:	00	Prin Mer:	Sixth
Range num:	0650W	Township:	050N
Section num:	05	Seca:	Not Reported
Qtr160:	NW	Qtr40:	NW
Qtr10:	Not Reported	Coordsns:	0000
Coordsew:	0000	Aquifer1:	ALL UNNAMED AQUIFERS
Aquifer2:	Not Reported	Subdiv:	Not Reported
Lot:	Not Reported	Block num:	Not Reported
Filing:	Not Reported	Engineer:	RAB
Designee:	Not Reported	Usecodes:	Other - Monitoring
Driller:	LIC	Pumpinst:	Not Reported
Pidate:	Not Reported	Statute:	Not Reported
Statcode:	Not Reported		
Statdate:	Not Reported		
Npdate:	04/02/1990 00:00:00	Wadate:	Not Reported
Trancode:	Record change. A portion of the file was modified		
Trandate:	02/18/2004 00:00:00		
Sadate:	Not Reported	Sbudate:	Not Reported
Amdate:	Not Reported	Exdate:	07/01/1990 00:00:00
Abrrdate:	Not Reported	Abcodate:	Not Reported
Abreq:	N	Acreft:	0
Tperf:	0000	Bperf:	0000
Caseno:	Not Reported	Yield:	0
Depth:	0		
Levels:	0		
Elev:	0		
Acreirr:	0		
Comments:	38728-731-M		
Meter:	N	Wellxref:	038728M
Sb5cmp:	Not Reported	Sb5use:	Not Reported
Ident:	00000	Wcdate:	Not Reported
Pcdate:	Not Reported	Log exist:	N
Ctl:	Not Reported	Origin:	Not Reported
Qual:	N	User1:	RAB
Pyield:	0		
Pdepth:	0		
Pacref:	0		
App type:	Not Reported	Filler:	Not Reported
Well type:	N		

## GEOCHECK® - PHYSICAL SETTING SOURCE MAP FINDINGS

Valid well:	N	Parcel:	0
Ex notice:	Not Reported	Wndate:	Not Reported
Utm x:	525932.9		
Utm y:	4476083.5		
Loc source:	Spotted from quarters	Site id:	CO10013914

**C11  
SE  
1/8 - 1/4 Mile  
Lower**

**CO WELLS    CO10204056**

Full name:	LACKEY DISTRIBUTING		
Address:	4380 HARLAN ST STE 210		
Address2:	Not Reported		
City:	WHEATRIDGE	State:	CO
Zip1:	80033	Zip2:	5137
Phone:	8033992931		
Receipt:	0430185B		
Division:	1		
County:	WELD		
Permitno:	209685		
Permitsuf:	Not Reported	Permitrpl:	Not Reported
Actdate:	05/13/1998 00:00:00		
Actcode:	Well permit issued		
Water Dist:	ARIKAREE	Basin:	00
Mgmt Dist:	00	Prin Mer:	Sixth
Range num:	0650W	Township:	050N
Section num:	05	Seca:	Not Reported
Qtr160:	NW	Qtr40:	NE
Qtr10:	Not Reported	Coordsns:	0320N
Coordsew:	1810W	Aquifer1:	ALL UNNAMED AQUIFERS
Aquifer2:	Not Reported	Subdiv:	Not Reported
Lot:	Not Reported	Block num:	Not Reported
Filing:	Not Reported	Engineer:	JSG
Designee:	MW-8	Usecodes:	Other - Monitoring
Driller:	1237	Pumpinst:	Not Reported
Pidate:	Not Reported	Statute:	6023
Statcode:	Not Reported		
Statdate:	Not Reported		
Npdate:	05/20/1998 00:00:00	Wadate:	Not Reported
Trancode:	Record change. A portion of the file was modified		
Trandate:	06/05/1998 00:00:00		
Sadate:	Not Reported	Sbudate:	Not Reported
Amdate:	Not Reported	Exdate:	05/20/2000 00:00:00
Abrrdate:	Not Reported	Abcodate:	Not Reported
Abreq:	N	Acreft:	0
Tperf:	0000	Bperf:	0000
Caseno:	Not Reported	Yield:	0
Depth:	0		
Levels:	0		
Elev:	0		
Acreirr:	0		
Comments:	Not Reported		
Meter:	N	Wellxref:	Not Reported
Sb5cmp:	Not Reported	Sb5use:	Not Reported
Ident:	00000	Wcdate:	Not Reported

## GEOCHECK® - PHYSICAL SETTING SOURCE MAP FINDINGS

Pcdate:	Not Reported	Log exist:	N
Ctl:	Not Reported	Origin:	Not Reported
Qual:	N	User1:	RAB
Pyield:	0		
Pdepth:	0		
Pacref:	0	Filler:	Not Reported
App type:	Not Reported		
Well type:	Exchange and Augmentation		
Valid well:	N	Parcel:	2
Ex notice:	Not Reported	Wndate:	Not Reported
Utm x:	526283.8		
Utm y:	4476187		
Loc source:	Spotted from section lines	Site id:	CO10204056

**C12  
SE  
1/4 - 1/2 Mile  
Lower**

**CO WELLS      CO10204059**

Full name:	LACKEY DISTRIBUTING		
Address:	4380 HARLAN ST STE 210		
Address2:	Not Reported		
City:	WHEAT RIDGE	State:	CO
Zip1:	80335	Zip2:	137
Phone:	3033992931		
Receipt:	0430185E		
Division:	1		
County:	WELD		
Permitno:	209688		
Permitsuf:	Not Reported	Permitrpl:	Not Reported
Actdate:	05/13/1998 00:00:00		
Actcode:	Well permit issued		
Water Dist:	ARIKAREE	Basin:	00
Mgmt Dist:	00	Prin Mer:	Sixth
Range num:	0650W	Township:	050N
Section num:	05	Seca:	Not Reported
Qtr160:	NW	Qtr40:	NE
Qtr10:	Not Reported	Coordsns:	0200N
Coordsew:	1960W	Aquifer1:	ALL UNNAMED AQUIFERS
Aquifer2:	Not Reported	Subdiv:	Not Reported
Lot:	Not Reported	Block num:	Not Reported
Filing:	Not Reported	Engineer:	JSG
Designee:	MW-12	Usecodes:	Other - Monitoring
Driller:	1237	Pumpinst:	Not Reported
Pidate:	Not Reported	Statute:	6023
Statcode:	Not Reported		
Statdate:	Not Reported		
Npdate:	05/20/1998 00:00:00	Wadate:	Not Reported
Trancode:	Record change. A portion of the file was modified		
Trandate:	06/05/1998 00:00:00		
Sadate:	Not Reported	Sbudate:	Not Reported
Amdate:	Not Reported	Exdate:	05/20/2000 00:00:00
Abrrdate:	Not Reported	Abcodate:	Not Reported

## GEOCHECK® - PHYSICAL SETTING SOURCE MAP FINDINGS

Abreq:	N	Acreft:	0
Tperf:	0000	Bperf:	0000
Caseno:	Not Reported	Yield:	0
Depth:	0		
Levels:	0		
Elev:	0		
Acreirr:	0		
Comments:	Not Reported		
Meter:	N	Wellxref:	Not Reported
Sb5cmp:	Not Reported	Sb5use:	Not Reported
Ident:	00000	Wcdate:	Not Reported
Pcdate:	Not Reported	Log exist:	N
Ctl:	Not Reported	Origin:	Not Reported
Qual:	N	User1:	RAB
Pyield:	0		
Pdepth:	0		
Pacraft:	0	Filler:	Not Reported
App type:	Not Reported		
Well type:	Exchange and Augmentation		
Valid well:	N	Parcel:	2
Ex notice:	Not Reported	Wndate:	Not Reported
Utm x:	526330.2		
Utm y:	4476221		
Loc source:	Spotted from section lines	Site id:	CO10204059

**C13  
SE  
1/4 - 1/2 Mile  
Lower**

**CO WELLS    CO10204055**

Full name:	LACKEY DISTRIBUTING		
Address:	4380 HARLAN ST STE 210		
Address2:	Not Reported		
City:	WHEAT RIDGE	State:	CO
Zip1:	80033	Zip2:	6137
Phone:	3033992931		
Receipt:	0430185A		
Division:	1		
County:	WELD		
Permitno:	209684		
Permitsuf:	Not Reported	Permitrpl:	Not Reported
Actdate:	05/13/1998 00:00:00		
Actcode:	Well permit issued		
Water Dist:	ARIKAREE	Basin:	00
Mgmt Dist:	00	Prin Mer:	Sixth
Range num:	0650W	Township:	050N
Section num:	05	Seca:	Not Reported
Qtr160:	NW	Qtr40:	NE
Qtr10:	Not Reported	Coordsns:	0230N
Coordsew:	1960W	Aquifer1:	ALL UNNAMED AQUIFERS
Aquifer2:	Not Reported	Subdiv:	Not Reported
Lot:	Not Reported	Block num:	Not Reported
Filing:	Not Reported	Engineer:	JSG
Designee:	MW-6	Usecodes:	Other - Monitoring
Driller:	1237	Pumpinst:	Not Reported
Pidate:	Not Reported	Statute:	6023
Statcode:	Not Reported		
Statdate:	Not Reported		
Npdate:	05/20/1998 00:00:00	Wadate:	Not Reported
Trancode:	Record change. A portion of the file was modified		
Trandate:	06/05/1998 00:00:00		



## GEOCHECK® - PHYSICAL SETTING SOURCE MAP FINDINGS

Sadate:	Not Reported	Sbudate:	Not Reported
Amdate:	Not Reported	Exdate:	05/20/2000 00:00:00
Abrrdate:	Not Reported	Abcodate:	Not Reported
Abreq:	N	Acreft:	0
Tperf:	0000	Bperf:	0000
Caseno:	Not Reported	Yield:	0
Depth:	0		
Levels:	0		
Elev:	0		
Acreirr:	0		
Comments:	Not Reported		
Meter:	N	Wellxref:	Not Reported
Sb5cmp:	Not Reported	Sb5use:	Not Reported
Ident:	00000	Wcdate:	Not Reported
Pcdate:	Not Reported	Log exist:	N
Ctl:	Not Reported	Origin:	Not Reported
Qual:	N	User1:	RAB
Pyield:	0		
Pdepth:	0		
Pacref:	0	Filler:	Not Reported
App type:	Not Reported		
Well type:	Exchange and Augmentation		
Valid well:	N	Parcel:	2
Ex notice:	Not Reported	Wndate:	Not Reported
Utm x:	526330		
Utm y:	4476211.5		
Loc source:	Spotted from section lines	Site id:	CO10204055

**C14  
SE  
1/4 - 1/2 Mile  
Lower**

**CO WELLS    CO10204058**

Full name:	LACKEY DISTRIBUTING		
Address:	4380 HARLAN ST STE 210		
Address2:	Not Reported		
City:	WHEAT RIDGE	State:	CO
Zip1:	80033	Zip2:	5137
Phone:	3033992931		
Receipt:	0430185D		
Division:	1		
County:	WELD		
Permitno:	209687		
Permitsuf:	Not Reported	Permitrpl:	Not Reported
Actdate:	05/13/1998 00:00:00		
Actcode:	Well permit issued		
Water Dist:	ARIKAREE	Basin:	00
Mgmt Dist:	00	Prin Mer:	Sixth
Range num:	0650W	Township:	050N
Section num:	05	Seca:	Not Reported
Qtr160:	NW	Qtr40:	NE
Qtr10:	Not Reported	Coordsns:	0330N
Coordsew:	1960W	Aquifer1:	ALL UNNAMED AQUIFERS
Aquifer2:	Not Reported	Subdiv:	Not Reported
Lot:	Not Reported	Block num:	Not Reported

## GEOCHECK® - PHYSICAL SETTING SOURCE MAP FINDINGS

Filing:	Not Reported	Engineer:	JSG
Designee:	MW-10	Usecodes:	Other - Monitoring
Driller:	1237	Pumpinst:	Not Reported
Pidate:	Not Reported	Statute:	6023
Statcode:	Not Reported		
Statdate:	Not Reported		
Npdate:	05/20/1998 00:00:00	Wadate:	Not Reported
Trancode:	Record change. A portion of the file was modified		
Trandate:	06/05/1998 00:00:00		
Sadate:	Not Reported	Sbudate:	Not Reported
Amdate:	Not Reported	Exdate:	05/20/2000 00:00:00
Abrrdate:	Not Reported	Abcodate:	Not Reported
Abreq:	N	Acreft:	0
Tperf:	0000	Bperf:	0000
Caseno:	Not Reported	Yield:	0
Depth:	0		
Levels:	0		
Elev:	0		
Acreirr:	0		
Comments:	Not Reported		
Meter:	N	Wellxref:	Not Reported
Sb5cmp:	Not Reported	Sb5use:	Not Reported
Ident:	00000	Wcdate:	Not Reported
Pcdate:	Not Reported	Log exist:	N
Ctl:	Not Reported	Origin:	Not Reported
Qual:	N	User1:	RAB
Pyield:	0		
Pdepth:	0		
Pacraft:	0	Filler:	Not Reported
App type:	Not Reported		
Well type:	Exchange and Augmentation		
Valid well:	N	Parcel:	2
Ex notice:	Not Reported	Wndate:	Not Reported
Utm x:	526329.4		
Utm y:	4476181		
Loc source:	Spotted from section lines	Site id:	CO10204058

**D15  
West  
1/4 - 1/2 Mile  
Higher**

**CO WELLS      CO10340733**

Full name:	GREELEY CITY OF		
Address:	CITY HALL		
Address2:	Not Reported		
City:	GREELEY	State:	CO
Zip1:	80631	Zip2:	Not Reported
Phone:	Not Reported		
Receipt:	9059232		
Division:	1		
County:	WELD		
Permitno:	4503		
Permitsuf:	R	Permitrpl:	Not Reported
Actdate:	Not Reported		
Actcode:	Not Reported		
Water Dist:	ARIKAREE	Basin:	00

## GEOCHECK® - PHYSICAL SETTING SOURCE MAP FINDINGS

Mgmt Dist:	00	Prin Mer:	Sixth
Range num:	0650W	Township:	060N
Section num:	31	Seca:	Not Reported
Qtr160:	SE	Qtr40:	SE
Qtr10:	Not Reported	Coordsns:	0000
Coordsew:	0000	Aquifer1:	ALL UNNAMED AQUIFERS
Aquifer2:	Not Reported	Subdiv:	Not Reported
Lot:	Not Reported	Block num:	Not Reported
Filing:	Not Reported	Engineer:	Not Reported
Designee:	Not Reported	Usecodes:	Crop Irrigation
Driller:	Not Reported	Pumpinst:	Not Reported
Pidate:	Not Reported	Statute:	Not Reported
Statcode:	Not Reported		
Statdate:	Not Reported		
Npdate:	Not Reported	Wadate:	Not Reported
Trancode:	Not Reported		
Trandate:	Not Reported		
Sadate:	04/06/1956 00:00:00	Sbudate:	Not Reported
Amdate:	Not Reported	Exdate:	Not Reported
Abrrdate:	Not Reported	Abcodate:	Not Reported
Abreq:	N	Acreft:	0
Tperf:	0000	Bperf:	0000
Caseno:	Not Reported	Yield:	550
Depth:	40		
Levels:	5		
Elev:	0		
Acreirr:	0		
Comments:	Not Reported		
Meter:	N	Wellxref:	Not Reported
Sb5cmp:	Not Reported	Sb5use:	Not Reported
Ident:	00000	Wcdate:	Not Reported
Pcdate:	Not Reported	Log exist:	N
Ctl:	Not Reported	Origin:	Not Reported
Qual:	N	User1:	Not Reported
Pyield:	0		
Pdepth:	0		
Pacref:	0	Filler:	Not Reported
App type:	Not Reported		
Well type:	N		
Valid well:	Y	Parcel:	0
Ex notice:	Not Reported	Wndate:	Not Reported
Utm x:	525544.9		
Utm y:	4476510		
Loc source:	Spotted from quarters	Site id:	CO10340733

**D16**  
**West**  
**1/4 - 1/2 Mile**  
**Higher**

**CO WELLS    CO10340734**

Full name:            GREELEY CITY OF  
Address:              CITY HALL  
Address2:             Not Reported

## GEOCHECK® - PHYSICAL SETTING SOURCE MAP FINDINGS

City:	GREELEY	State:	CO
Zip1:	80631	Zip2:	Not Reported
Phone:	Not Reported		
Receipt:	9059233		
Division:	1		
County:	WELD		
Permitno:	4504		
Permitsuf:	R	Permitrpl:	Not Reported
Actdate:	Not Reported		
Actcode:	Not Reported		
Water Dist:	ARIKAREE	Basin:	00
Mgmt Dist:	00	Prin Mer:	Sixth
Range num:	0650W	Township:	060N
Section num:	31	Seca:	Not Reported
Qtr160:	SE	Qtr40:	SE
Qtr10:	Not Reported	Coordsns:	0000
Coordsew:	0000	Aquifer1:	ALL UNNAMED AQUIFERS
Aquifer2:	Not Reported	Subdiv:	Not Reported
Lot:	Not Reported	Block num:	Not Reported
Filing:	Not Reported	Engineer:	Not Reported
Designee:	Not Reported	Usecodes:	Crop Irrigation
Driller:	Not Reported	Pumpinst:	Not Reported
Pidate:	Not Reported	Statute:	Not Reported
Statcode:	Not Reported		
Statdate:	Not Reported		
Npdate:	Not Reported	Wadate:	Not Reported
Trancode:	Not Reported		
Trandate:	Not Reported		
Sadate:	05/31/1950 00:00:00	Sbudate:	Not Reported
Amdate:	Not Reported	Exdate:	Not Reported
Abrrdate:	Not Reported	Abcdate:	Not Reported
Abreq:	N	Acreft:	0
Tperf:	0000	Bperf:	0000
Caseno:	Not Reported	Yield:	600
Depth:	39		
Levels:	10		
Elev:	0		
Acreirr:	0		
Comments:	Not Reported		
Meter:	N	Wellxref:	Not Reported
Sb5cmp:	Not Reported	Sb5use:	Not Reported
Ident:	00000	Wcdate:	Not Reported
Pcdate:	Not Reported	Log exist:	N
Ctl:	Not Reported	Origin:	Not Reported
Qual:	N	User1:	Not Reported
Pyield:	0		
Pdepth:	0		
Pacreft:	0	Filler:	Not Reported
App type:	Not Reported		
Well type:	N		
Valid well:	Y	Parcel:	0
Ex notice:	Not Reported	Wndate:	Not Reported
Utm x:	525544.9		
Utm y:	4476510		
Loc source:	Spotted from quarters	Site id:	CO10340734

# GEOCHECK® - PHYSICAL SETTING SOURCE MAP FINDINGS

Map ID  
 Direction  
 Distance  
 Elevation

Database      EDR ID Number

**17**  
**North**  
**1/4 - 1/2 Mile**  
**Higher**

**CO WELLS      CO10340450**

Full name:	GREELEY CAPITOL PKG		
Address:	Not Reported		
Address2:	Not Reported		
City:	GREELEY	State:	CO
Zip1:	80631	Zip2:	Not Reported
Phone:	Not Reported		
Receipt:	9058949		
Division:	1		
County:	WELD		
Permitno:	2707		
Permitsuf:	F	Permitrpl:	Not Reported
Actdate:	Not Reported		
Actcode:	Not Reported		
Water Dist:	ARIKAREE	Basin:	00
Mgmt Dist:	00	Prin Mer:	Sixth
Range num:	0650W	Township:	060N
Section num:	32	Seca:	Not Reported
Qtr160:	SW	Qtr40:	NW
Qtr10:	Not Reported	Coordsns:	0000
Coordsew:	0000	Aquifer1:	ALL UNNAMED AQUIFERS
Aquifer2:	Not Reported	Subdiv:	Not Reported
Lot:	Not Reported	Block num:	Not Reported
Filing:	Not Reported	Engineer:	Not Reported
Designee:	Not Reported	Usecodes:	Commercial
Driller:	Not Reported	Pumpinst:	Not Reported
Pidate:	Not Reported	Statute:	Not Reported
Statcode:	Not Reported		
Statdate:	Not Reported		
Npdate:	Not Reported	Wadate:	Not Reported
Trancode:	Not Reported		
Trandate:	Not Reported		
Sadate:	10/15/1960 00:00:00	Sbudate:	Not Reported
Amdate:	Not Reported	Exdate:	Not Reported
Abrrdate:	Not Reported	Abcodate:	Not Reported
Abreq:	N	Acreft:	0
Tperf:	0000	Bperf:	0000
Caseno:	Not Reported	Yield:	900
Depth:	75		
Levels:	5		
Elev:	0		
Acreirr:	0		
Comments:	Not Reported		
Meter:	N	Wellxref:	Not Reported
Sb5cmp:	Not Reported	Sb5use:	Not Reported
Ident:	00000	Wcdate:	Not Reported
Pcdate:	Not Reported	Log exist:	N
Ctl:	Not Reported	Origin:	Not Reported
Qual:	N	User1:	Not Reported
Pyield:	0		
Pdepth:	0		
Pacref:	0	Filler:	Not Reported
App type:	Not Reported		
Well type:	N		

## GEOCHECK® - PHYSICAL SETTING SOURCE MAP FINDINGS

Valid well:	Y	Parcel:	0
Ex notice:	Not Reported	Wndate:	Not Reported
Utm x:	525930.7		
Utm y:	4476917.6		
Loc source:	Spotted from quarters	Site id:	CO10340450

**E18  
NNE  
1/4 - 1/2 Mile  
Higher**

**CO WELLS    CO10343935**

Full name:	MONFORT PACKING CO.		
Address:	PO BOX 1407		
Address2:	Not Reported		
City:	GREELEY	State:	CO
Zip1:	80631	Zip2:	Not Reported
Phone:	Not Reported		
Receipt:	9062412		
Division:	1		
County:	WELD		
Permitno:	16885		
Permitsuf:	F	Permitrpl:	Not Reported
Actdate:	Not Reported		
Actcode:	Not Reported		
Water Dist:	ARIKAREE	Basin:	00
Mgmt Dist:	00	Prin Mer:	Sixth
Range num:	0650W	Township:	060N
Section num:	32	Seca:	Not Reported
Qtr160:	SW	Qtr40:	NE
Qtr10:	Not Reported	Coordsns:	2000S
Coordsew:	1640W	Aquifer1:	ALL UNNAMED AQUIFERS
Aquifer2:	Not Reported	Subdiv:	Not Reported
Lot:	Not Reported	Block num:	Not Reported
Filing:	Not Reported	Engineer:	Not Reported
Designee:	Not Reported	Usecodes:	Industrial
Driller:	Not Reported	Pumpinst:	Not Reported
Pidate:	Not Reported	Statute:	Not Reported
Statcode:	Not Reported		
Statdate:	Not Reported		
Npdate:	Not Reported	Wadate:	Not Reported
Trancode:	Not Reported		
Trandate:	Not Reported		
Sadate:	02/23/1973 00:00:00	Sbudate:	Not Reported
Amdate:	Not Reported	Exdate:	Not Reported
Abrrdate:	Not Reported	Abcodate:	Not Reported
Abreq:	N	Acreft:	0
Tperf:	0000	Bperf:	0000
Caseno:	Not Reported	Yield:	1320
Depth:	69		
Levels:	14		
Elev:	0		
Acreirr:	0		
Comments:	Not Reported		
Meter:	N	Wellxref:	Not Reported
Sb5cmp:	Not Reported	Sb5use:	Not Reported
Ident:	00000	Wcdate:	Not Reported

## GEOCHECK® - PHYSICAL SETTING SOURCE MAP FINDINGS

Pcdate:	Not Reported	Log exist:	N
Ctl:	Not Reported	Origin:	Not Reported
Qual:	N	User1:	Not Reported
Pyield:	0		
Pdepth:	0		
Pacref:	0	Filler:	Not Reported
App type:	Not Reported		
Well type:	N		
Valid well:	Y	Parcel:	0
Ex notice:	Not Reported	Wndate:	Not Reported
Utm x:	526228.1		
Utm y:	4476897.5		
Loc source:	Spotted from section lines	Site id:	CO10343935

**E19  
NNE  
1/4 - 1/2 Mile  
Higher**

**CO WELLS    CO10344028**

Full name:	MONFORT FEEDLOTS INC.		
Address:	Not Reported		
Address2:	Not Reported		
City:	GREELEY	State:	CO
Zip1:	80631	Zip2:	Not Reported
Phone:	Not Reported		
Receipt:	9062505		
Division:	1		
County:	WELD		
Permitno:	18297		
Permitsuf:	F	Permitrpl:	Not Reported
Actdate:	Not Reported		
Actcode:	Not Reported		
Water Dist:	ARIKAREE	Basin:	00
Mgmt Dist:	00	Prin Mer:	Sixth
Range num:	0650W	Township:	060N
Section num:	32	Seca:	Not Reported
Qtr160:	SW	Qtr40:	NE
Qtr10:	Not Reported	Coordsns:	2025S
Coordsew:	1805W	Aquifer1:	ALL UNNAMED AQUIFERS
Aquifer2:	Not Reported	Subdiv:	Not Reported
Lot:	Not Reported	Block num:	Not Reported
Filing:	Not Reported	Engineer:	Not Reported
Designee:	Not Reported	Usecodes:	Commercial
Driller:	Not Reported	Pumpinst:	Not Reported
Pidate:	Not Reported	Statute:	Not Reported
Statcode:	Not Reported		
Statdate:	Not Reported		
Npdate:	Not Reported	Wadate:	Not Reported
Trancode:	Not Reported		
Trandate:	Not Reported		
Sadate:	03/01/1975 00:00:00	Sbudate:	Not Reported
Amdate:	Not Reported	Exdate:	Not Reported
Abrrdate:	Not Reported	Abcodate:	Not Reported

## GEOCHECK® - PHYSICAL SETTING SOURCE MAP FINDINGS

Abreq:	N	Acreft:	0
Tperf:	0000	Bperf:	0000
Caseno:	Not Reported	Yield:	1320
Depth:	73		
Levels:	14		
Elev:	0		
Acreirr:	0		
Comments:	Not Reported		
Meter:	N	Wellxref:	Not Reported
Sb5cmp:	Not Reported	Sb5use:	Not Reported
Ident:	00000	Wcdate:	Not Reported
Pcdate:	Not Reported	Log exist:	N
Ctl:	Not Reported	Origin:	Not Reported
Qual:	N	User1:	Not Reported
Pyield:	0		
Pdepth:	0		
Pacref:	0	Filler:	Not Reported
App type:	Not Reported		
Well type:	N		
Valid well:	Y	Parcel:	0
Ex notice:	Not Reported	Wndate:	Not Reported
Utm x:	526278.2		
Utm y:	4476902		
Loc source:	Spotted from section lines	Site id:	CO10344028

**E20  
NNE  
1/4 - 1/2 Mile  
Higher**

**CO WELLS      CO10344029**

Full name:	MONFORT FEEDLOTS INC.		
Address:	Not Reported		
Address2:	Not Reported		
City:	GREELEY	State:	CO
Zip1:	80631	Zip2:	Not Reported
Phone:	Not Reported		
Receipt:	9062506		
Division:	1		
County:	WELD		
Permitno:	18298		
Permitsuf:	F	Permitrpl:	Not Reported
Actdate:	Not Reported		
Actcode:	Not Reported		
Water Dist:	ARIKAREE	Basin:	00
Mgmt Dist:	00	Prin Mer:	Sixth
Range num:	0650W	Township:	060N
Section num:	32	Seca:	Not Reported
Qtr160:	SW	Qtr40:	NE
Qtr10:	Not Reported	Coordsns:	2100S
Coordsew:	1799W	Aquifer1:	ALL UNNAMED AQUIFERS
Aquifer2:	Not Reported	Subdiv:	Not Reported
Lot:	Not Reported	Block num:	Not Reported
Filing:	Not Reported	Engineer:	Not Reported
Designee:	Not Reported	Usecodes:	Commercial
Driller:	Not Reported	Pumpinst:	Not Reported
Pidate:	Not Reported	Statute:	Not Reported
Statcode:	Not Reported		
Statdate:	Not Reported		
Npdate:	Not Reported	Wadate:	Not Reported
Trancode:	Not Reported		
Trandate:	Not Reported		



## GEOCHECK® - PHYSICAL SETTING SOURCE MAP FINDINGS

Sadate:	03/01/1975 00:00:00	Sbudate:	Not Reported
Amdate:	Not Reported	Exdate:	Not Reported
Abrrdate:	Not Reported	Abcodate:	Not Reported
Abreq:	N	Acرفت:	0
Tperf:	0000	Bperf:	0000
Caseno:	Not Reported	Yield:	1400
Depth:	72		
Levels:	14		
Elev:	0		
Acreirr:	0		
Comments:	Not Reported		
Meter:	N	Wellxref:	Not Reported
Sb5cmp:	Not Reported	Sb5use:	Not Reported
Ident:	00000	Wcdate:	Not Reported
Pcdate:	Not Reported	Log exist:	N
Ctl:	Not Reported	Origin:	Not Reported
Qual:	N	User1:	Not Reported
Pyield:	0		
Pdepth:	0		
Pacرفت:	0	Filler:	Not Reported
App type:	Not Reported		
Well type:	N		
Valid well:	Y	Parcel:	0
Ex notice:	Not Reported	Wndate:	Not Reported
Utm x:	526276.1		
Utm y:	4476925		
Loc source:	Spotted from section lines	Site id:	CO10344029

**E21  
NNE  
1/4 - 1/2 Mile  
Higher**

**CO WELLS      CO10275192**

Full name:	MONFORT OF COLORADO, INC.		
Address:	Not Reported		
Address2:	Not Reported		
City:	GREELEY	State:	CO
Zip1:	80631	Zip2:	Not Reported
Phone:	3510800		
Receipt:	0908369		
Division:	1		
County:	WELD		
Permitno:	126833		
Permitsuf:	Not Reported	Permitrpl:	Not Reported
Actdate:	12/28/1982 00:00:00		
Actcode:	Expired well permit		
Water Dist:	Not reported	Basin:	00
Mgmt Dist:	0	Prin Mer:	Sixth
Range num:	0650W	Township:	060N
Section num:	32	Seca:	Not Reported
Qtr160:	Not Reported	Qtr40:	Not Reported
Qtr10:	Not Reported	Coordsns:	2100S
Coordsew:	1799W	Aquifer1:	ALL UNNAMED AQUIFERS
Aquifer2:	Not Reported	Subdiv:	Not Reported
Lot:	Not Reported	Block num:	Not Reported

## GEOCHECK® - PHYSICAL SETTING SOURCE MAP FINDINGS

Filing:	Not Reported	Engineer:	Not Reported
Designee:	Not Reported	Usecodes:	Fire
Driller:	513	Pumpinst:	Not Reported
Pidate:	Not Reported	Statute:	Not Reported
Statcode:	Not Reported		
Statdate:	Not Reported		
Npdate:	Not Reported	Wadate:	Not Reported
Trancode:	Code YY - Undefined		
Trandate:	03/13/2000 00:00:00		
Sadate:	Not Reported	Sbudate:	Not Reported
Amdate:	Not Reported	Exdate:	Not Reported
Abrrdate:	Not Reported	Abcodate:	Not Reported
Abreq:	N	Acreft:	0
Tperf:	0000	Bperf:	0000
Caseno:	Not Reported	Yield:	0
Depth:	0		
Levels:	0		
Elev:	0		
Acreirr:	0		
Comments:	Not Reported		
Meter:	N	Wellxref:	Not Reported
Sb5cmp:	Not Reported	Sb5use:	Not Reported
Ident:	00000	Wcdate:	Not Reported
Pcdate:	Not Reported	Log exist:	N
Ctl:	Not Reported	Origin:	Not Reported
Qual:	N	User1:	JD3
Pyield:	1400		
Pdepth:	75		
Pacraft:	0	Filler:	Not Reported
App type:	Not Reported		
Well type:	Not Reported		
Valid well:	N	Parcel:	0
Ex notice:	Not Reported	Wndate:	Not Reported
Utm x:	526276.1		
Utm y:	4476925		
Loc source:	Spotted from section lines	Site id:	CO10275192

**E22  
NE  
1/4 - 1/2 Mile  
Higher**

**CO WELLS      CO10039135**

Full name:	CON AGRA ROD MEATS CO		
Address:	% HSI GEOTRANS		
Address2:	9101 HARLAN ST		
City:	WESTMINSTER	State:	CO
Zip1:	80030	Zip2:	Not Reported
Phone:	3034267501		
Receipt:	0036535		
Division:	1		
County:	WELD		
Permitno:	36535		
Permitsuf:	MH	Permitrpl:	Not Reported
Actdate:	07/09/1999 00:00:00		
Actcode:	Monitoring hole notice of construction. File number and date entered in permit number and permit date fields		
Water Dist:	ARIKAREE	Basin:	00

## GEOCHECK® - PHYSICAL SETTING SOURCE MAP FINDINGS

Mgmt Dist:	00	Prin Mer:	Sixth
Range num:	0650W	Township:	060N
Section num:	32	Seca:	Not Reported
Qtr160:	SW	Qtr40:	NE
Qtr10:	Not Reported	Coordsns:	0000
Coordsew:	0000	Aquifer1:	ALL UNNAMED AQUIFERS
Aquifer2:	Not Reported	Subdiv:	Not Reported
Lot:	Not Reported	Block num:	Not Reported
Filing:	Not Reported	Engineer:	JLL
Designee:	Not Reported	Usecodes:	Other - Monitoring
Driller:	AUTH	Pumpinst:	Not Reported
Pidate:	Not Reported	Statute:	Not Reported
Statcode:	Record change. A portion of the file was modified		
Statdate:	01/18/2000 00:00:00		
Npdate:	07/14/1999 00:00:00	Wadate:	Not Reported
Trancode:	Monitoring hole notice of construction. File number and date entered in permit number and permit date fields		
Trandate:	01/18/2000 00:00:00		
Sadate:	Not Reported	Sbudate:	Not Reported
Amdate:	Not Reported	Exdate:	10/14/1999 00:00:00
Abrrdate:	Not Reported	Abcodate:	Not Reported
Abreq:	N	Acreft:	0
Tperf:	0000	Bperf:	0000
Caseno:	Not Reported	Yield:	0
Depth:	0		
Levels:	0		
Elev:	0		
Acreirr:	0		
Comments:	222868 through 222869		
Meter:	N	Wellxref:	222868
Sb5cmp:	Not Reported	Sb5use:	Not Reported
Ident:	00000	Wcdate:	Not Reported
Pcdate:	Not Reported	Log exist:	N
Ctl:	Not Reported	Origin:	Not Reported
Qual:	N	User1:	RJG
Pyield:	0		
Pdepth:	0		
Pacref:	0	Filler:	Not Reported
App type:	Not Reported		
Well type:	Not Reported		
Valid well:	N	Parcel:	0
Ex notice:	Not Reported	Wndate:	Not Reported
Utm x:	526331.5		
Utm y:	4476888.5		
Loc source:	Spotted from quarters	Site id:	CO10039135

**E23  
NNE  
1/4 - 1/2 Mile  
Higher**

**CO WELLS    CO10344030**

Full name:            MONFORT FEEDLOTS INC.  
Address:              Not Reported  
Address2:             Not Reported

## GEOCHECK® - PHYSICAL SETTING SOURCE MAP FINDINGS

City:	GREELEY	State:	CO
Zip1:	80631	Zip2:	Not Reported
Phone:	Not Reported		
Receipt:	9062507		
Division:	1		
County:	WELD		
Permitno:	18299		
Permitsuf:	F	Permitrpl:	Not Reported
Actdate:	Not Reported		
Actcode:	Not Reported		
Water Dist:	ARIKAREE	Basin:	00
Mgmt Dist:	00	Prin Mer:	Sixth
Range num:	0650W	Township:	060N
Section num:	32	Seca:	Not Reported
Qtr160:	SW	Qtr40:	NE
Qtr10:	Not Reported	Coordsns:	2175S
Coordsew:	1704W	Aquifer1:	ALL UNNAMED AQUIFERS
Aquifer2:	Not Reported	Subdiv:	Not Reported
Lot:	Not Reported	Block num:	Not Reported
Filing:	Not Reported	Engineer:	Not Reported
Designee:	Not Reported	Usecodes:	Commercial
Driller:	Not Reported	Pumpinst:	Not Reported
Pidate:	Not Reported	Statute:	Not Reported
Statcode:	Not Reported		
Statdate:	Not Reported		
Npdate:	Not Reported	Wadate:	Not Reported
Trancode:	Not Reported		
Trandate:	Not Reported		
Sadate:	03/01/1975 00:00:00	Sbudate:	Not Reported
Amdate:	Not Reported	Exdate:	Not Reported
Abrrdate:	Not Reported	Abcdate:	Not Reported
Abreq:	N	Acreft:	0
Tperf:	0000	Bperf:	0000
Caseno:	Not Reported	Yield:	1400
Depth:	71		
Levels:	14		
Elev:	0		
Acreirr:	0		
Comments:	Not Reported		
Meter:	N	Wellxref:	Not Reported
Sb5cmp:	Not Reported	Sb5use:	Not Reported
Ident:	00000	Wcdate:	Not Reported
Pcdate:	Not Reported	Log exist:	N
Ctl:	Not Reported	Origin:	Not Reported
Qual:	N	User1:	Not Reported
Pyield:	0		
Pdepth:	0		
Pacref:	0	Filler:	Not Reported
App type:	Not Reported		
Well type:	N		
Valid well:	Y	Parcel:	0
Ex notice:	Not Reported	Wndate:	Not Reported
Utm x:	526247		
Utm y:	4476949.5		
Loc source:	Spotted from section lines	Site id:	CO10344030

# GEOCHECK® - PHYSICAL SETTING SOURCE MAP FINDINGS

Map ID  
 Direction  
 Distance  
 Elevation

Database      EDR ID Number

**E24**  
**NNE**  
**1/4 - 1/2 Mile**  
**Higher**

**CO WELLS      CO10344031**

Full name:	MONFORT FEEDLOTS INC.		
Address:	Not Reported		
Address2:	Not Reported		
City:	GREELEY	State:	CO
Zip1:	80631	Zip2:	Not Reported
Phone:	Not Reported		
Receipt:	9062508		
Division:	1		
County:	WELD		
Permitno:	18300		
Permitsuf:	F	Permitrpl:	Not Reported
Actdate:	Not Reported		
Actcode:	Not Reported		
Water Dist:	ARIKAREE	Basin:	00
Mgmt Dist:	00	Prin Mer:	Sixth
Range num:	0650W	Township:	060N
Section num:	32	Seca:	Not Reported
Qtr160:	SW	Qtr40:	NE
Qtr10:	Not Reported	Coordsns:	2250S
Coordsew:	1788W	Aquifer1:	ALL UNNAMED AQUIFERS
Aquifer2:	Not Reported	Subdiv:	Not Reported
Lot:	Not Reported	Block num:	Not Reported
Filing:	Not Reported	Engineer:	Not Reported
Designee:	Not Reported	Usecodes:	Commercial
Driller:	Not Reported	Pumpinst:	Not Reported
Pidate:	Not Reported	Statute:	Not Reported
Statcode:	Not Reported		
Statdate:	Not Reported		
Npdate:	Not Reported	Wadate:	Not Reported
Trancode:	Not Reported		
Trandate:	Not Reported		
Sadate:	03/01/1975 00:00:00	Sbudate:	Not Reported
Amdate:	Not Reported	Exdate:	Not Reported
Abrrdate:	Not Reported	Abcodate:	Not Reported
Abreq:	N	Acreft:	0
Tperf:	0000	Bperf:	0000
Caseno:	Not Reported	Yield:	895
Depth:	71		
Levels:	14		
Elev:	0		
Acreirr:	0		
Comments:	Not Reported		
Meter:	N	Wellxref:	Not Reported
Sb5cmp:	Not Reported	Sb5use:	Not Reported
Ident:	00000	Wcdate:	Not Reported
Pcdate:	Not Reported	Log exist:	N
Ctl:	Not Reported	Origin:	Not Reported
Qual:	N	User1:	Not Reported
Pyield:	0		
Pdepth:	0		
Pacref:	0	Filler:	Not Reported
App type:	Not Reported		
Well type:	N		

## GEOCHECK® - PHYSICAL SETTING SOURCE MAP FINDINGS

Valid well:	Y	Parcel:	0
Ex notice:	Not Reported	Wndate:	Not Reported
Utm x:	526272.4		
Utm y:	4476970.5		
Loc source:	Spotted from section lines	Site id:	CO10344031

**25  
SW  
1/4 - 1/2 Mile  
Higher**

**CO WELLS      CO10019289**

Full name:	GREELEY CITY OF		
Address:	% TANK INTEGRITY SYS		
Address2:	7304 S ALTON WAY BL 3 #J		
City:	ENGLEWOOD	State:	CO
Zip1:	80112	Zip2:	Not Reported
Phone:	3032209685		
Receipt:	0019989		
Division:	1		
County:	WELD		
Permitno:	19989		
Permitsuf:	MH	Permitrpl:	Not Reported
Actdate:	11/04/1992 00:00:00		
Actcode:	Abandoned Well		
Water Dist:	ARIKAREE	Basin:	00
Mgmt Dist:	00	Prin Mer:	Sixth
Range num:	0650W	Township:	050N
Section num:	06	Seca:	Not Reported
Qtr160:	NE	Qtr40:	NE
Qtr10:	Not Reported	Coordsns:	0000
Coordsew:	0000	Aquifer1:	ALL UNNAMED AQUIFERS
Aquifer2:	Not Reported	Subdiv:	Not Reported
Lot:	Not Reported	Block num:	Not Reported
Filing:	Not Reported	Engineer:	Not Reported
Designee:	Not Reported	Usecodes:	Other - Monitoring
Driller:	AUTH	Pumpinst:	Not Reported
Pidate:	Not Reported	Statute:	Not Reported
Statcode:	Abandoned Well		
Statdate:	03/10/1999 00:00:00		
Npdate:	11/04/1992 00:00:00	Wadate:	11/19/1992 00:00:00
Trancode:	Abandoned Well		
Trandate:	03/10/1999 00:00:00		
Sadate:	Not Reported	Sbudate:	Not Reported
Amdate:	Not Reported	Exdate:	02/02/1993 00:00:00
Abrrdate:	03/10/1999 00:00:00	Abcodate:	02/01/1999 00:00:00
Abreq:	N	Acreft:	0
Tperf:	0007	Bperf:	0017
Caseno:	Not Reported	Yield:	0
Depth:	17		
Levels:	0		
Elev:	0		
Acreirr:	0		
Comments:	MH ONLY 8 WELLS		
Meter:	N	Wellxref:	Not Reported
Sb5cmp:	Not Reported	Sb5use:	Not Reported
Ident:	00000	Wcdate:	11/13/1992 00:00:00

## GEOCHECK® - PHYSICAL SETTING SOURCE MAP FINDINGS

Pcdate:	Not Reported	Log exist:	N
Ctl:	Not Reported	Origin:	Not Reported
Qual:	N	User1:	NLH
Pyield:	0		
Pdepth:	0		
Pacref:	0	Filler:	Not Reported
App type:	Not Reported		
Well type:	Not Reported		
Valid well:	N	Parcel:	0
Ex notice:	Not Reported	Wndate:	Not Reported
Utm x:	525508.2		
Utm y:	4476082.5		
Loc source:	Spotted from quarters	Site id:	CO10019289

**F26**  
**ENE**  
**1/4 - 1/2 Mile**  
**Lower**

**CO WELLS    CO10220442**

Full name:	MONFORT INC		
Address:	100 N 8TH AVE		
Address2:	Not Reported		
City:	GREELEY	State:	CO
Zip1:	80631	Zip2:	Not Reported
Phone:	3033532311		
Receipt:	0453002		
Division:	1		
County:	WELD		
Permitno:	222868		
Permitsuf:	Not Reported	Permitrpl:	Not Reported
Actdate:	11/04/1999 00:00:00		
Actcode:	Well permit issued		
Water Dist:	SAND HILLS	Basin:	00
Mgmt Dist:	0	Prin Mer:	Sixth
Range num:	0650W	Township:	060N
Section num:	32	Seca:	Not Reported
Qtr160:	SW	Qtr40:	NE
Qtr10:	Not Reported	Coordsns:	3626N
Coordsew:	2609E	Aquifer1:	ALL UNNAMED AQUIFERS
Aquifer2:	Not Reported	Subdiv:	Not Reported
Lot:	Not Reported	Block num:	Not Reported
Filing:	Not Reported	Engineer:	JSG
Designee:	MW 3	Usecodes:	Other - Monitoring
Driller:	AUTH	Pumpinst:	Not Reported
Pidate:	Not Reported	Statute:	6023
Statcode:	Application for permit resubmitted to DWR		
Statdate:	01/12/2000 00:00:00		
Npdate:	01/14/2000 00:00:00	Wadate:	11/04/1999 00:00:00
Trancode:	Well construction report received		
Trandate:	01/28/2000 00:00:00		
Sadate:	Not Reported	Sbudate:	Not Reported
Amdate:	Not Reported	Exdate:	01/14/2002 00:00:00
Abrrdate:	Not Reported	Abcodate:	Not Reported

## GEOCHECK® - PHYSICAL SETTING SOURCE MAP FINDINGS

Abreq:	N	Acreft:	0
Tperf:	0020	Bperf:	0035
Caseno:	Not Reported	Yield:	0
Depth:	35		
Levels:	0		
Elev:	0		
Acreirr:	0		
Comments:	Not Reported		
Meter:	N	Wellxref:	036535MH
Sb5cmp:	Not Reported	Sb5use:	Not Reported
Ident:	00000	Wcdate:	07/13/1999 00:00:00
Pcdate:	Not Reported	Log exist:	N
Ctl:	Not Reported	Origin:	Not Reported
Qual:	N	User1:	NLH
Pyield:	0		
Pdepth:	35		
Pacraft:	0	Filler:	Not Reported
App type:	Not Reported		
Well type:	Not Reported		
Valid well:	N	Parcel:	0
Ex notice:	Not Reported	Wndate:	Not Reported
Utm x:	526540.9		
Utm y:	4476776.5		
Loc source:	Spotted from section lines	Site id:	CO10220442

**F27  
NE  
1/4 - 1/2 Mile  
Higher**

**CO WELLS    CO10220443**

Full name:	MONFORT INC		
Address:	100 N 8TH AVE		
Address2:	Not Reported		
City:	GREELEY	State:	CO
Zip1:	80631	Zip2:	Not Reported
Phone:	3033532311		
Receipt:	0453003		
Division:	1		
County:	WELD		
Permitno:	222869		
Permitsuf:	Not Reported	Permitrpl:	Not Reported
Actdate:	11/04/1999 00:00:00		
Actcode:	Well permit issued		
Water Dist:	SAND HILLS	Basin:	00
Mgmt Dist:	0	Prin Mer:	Sixth
Range num:	0650W	Township:	060N
Section num:	32	Seca:	Not Reported
Qtr160:	SW	Qtr40:	NE
Qtr10:	Not Reported	Coordsns:	3452N
Coordsew:	2639E	Aquifer1:	ALL UNNAMED AQUIFERS
Aquifer2:	Not Reported	Subdiv:	Not Reported
Lot:	Not Reported	Block num:	Not Reported
Filing:	Not Reported	Engineer:	JSG
Designee:	MW 1	Usecodes:	Other - Monitoring
Driller:	AUTH	Pumpinst:	Not Reported
Pidate:	Not Reported	Statute:	6023
Statcode:	Application for permit resubmitted to DWR		
Statdate:	01/12/2000 00:00:00		
Npdate:	01/14/2000 00:00:00	Wadate:	11/04/1999 00:00:00
Trancode:	Well construction report received		
Trandate:	01/28/2000 00:00:00		



## GEOCHECK® - PHYSICAL SETTING SOURCE MAP FINDINGS

Sadate:	Not Reported	Sbudate:	Not Reported
Amdate:	Not Reported	Exdate:	01/14/2002 00:00:00
Abrrdate:	Not Reported	Abcodate:	Not Reported
Abreq:	N	Acreft:	0
Tperf:	0024	Bperf:	0039
Caseno:	Not Reported	Yield:	0
Depth:	39		
Levels:	0		
Elev:	0		
Acreirr:	0		
Comments:	Not Reported		
Meter:	N	Wellxref:	036535MH
Sb5cmp:	Not Reported	Sb5use:	Not Reported
Ident:	00000	Wcdate:	07/14/1999 00:00:00
Pcdate:	Not Reported	Log exist:	N
Ctl:	Not Reported	Origin:	Not Reported
Qual:	N	User1:	NLH
Pyield:	0		
Pdepth:	38		
Pacref:	0	Filler:	Not Reported
App type:	Not Reported		
Well type:	Not Reported		
Valid well:	N	Parcel:	0
Ex notice:	Not Reported	Wndate:	Not Reported
Utm x:	526531.2		
Utm y:	4476830		
Loc source:	Spotted from section lines	Site id:	CO10220443

**F28  
ENE  
1/4 - 1/2 Mile  
Higher**

**CO WELLS      CO10220444**

Full name:	MONFORT INC		
Address:	100 N 8TH AVE		
Address2:	Not Reported		
City:	GREELEY	State:	CO
Zip1:	80631	Zip2:	Not Reported
Phone:	3033532311		
Receipt:	0453004		
Division:	1		
County:	WELD		
Permitno:	222870		
Permitsuf:	Not Reported	Permitrpl:	Not Reported
Actdate:	11/04/1999 00:00:00		
Actcode:	Well permit issued		
Water Dist:	SAND HILLS	Basin:	00
Mgmt Dist:	0	Prin Mer:	Sixth
Range num:	0650W	Township:	060N
Section num:	32	Seca:	Not Reported
Qtr160:	SW	Qtr40:	NE
Qtr10:	Not Reported	Coordsns:	3480N
Coordsew:	2609E	Aquifer1:	ALL UNNAMED AQUIFERS
Aquifer2:	Not Reported	Subdiv:	Not Reported
Lot:	Not Reported	Block num:	Not Reported

## GEOCHECK® - PHYSICAL SETTING SOURCE MAP FINDINGS

Filing:	Not Reported	Engineer:	JSG
Designee:	MW 2	Usecodes:	Other - Monitoring
Driller:	AUTH	Pumpinst:	Not Reported
Pidate:	Not Reported	Statute:	6023
Statcode:	Application for permit resubmitted to DWR		
Statdate:	01/12/2000 00:00:00		
Npdate:	01/14/2000 00:00:00	Wadate:	11/04/1999 00:00:00
Trancode:	Well construction report received		
Trandate:	01/28/2000 00:00:00		
Sadate:	Not Reported	Sbudate:	Not Reported
Amdate:	Not Reported	Exdate:	01/14/2002 00:00:00
Abrrdate:	Not Reported	Abcodate:	Not Reported
Abreq:	N	Acreft:	0
Tperf:	0023	Bperf:	0038
Caseno:	Not Reported	Yield:	0
Depth:	38		
Levels:	0		
Elev:	0		
Acreirr:	0		
Comments:	Not Reported		
Meter:	N	Wellxref:	036535MH
Sb5cmp:	Not Reported	Sb5use:	Not Reported
Ident:	00000	Wcdate:	07/13/1999 00:00:00
Pcdate:	Not Reported	Log exist:	N
Ctl:	Not Reported	Origin:	Not Reported
Qual:	N	User1:	NLH
Pyield:	0		
Pdepth:	38		
Pacraft:	0	Filler:	Not Reported
App type:	Not Reported		
Well type:	Not Reported		
Valid well:	N	Parcel:	0
Ex notice:	Not Reported	Wndate:	Not Reported
Utm x:	526540.4		
Utm y:	4476820.5		
Loc source:	Spotted from section lines	Site id:	CO10220444

**29  
NNW  
1/4 - 1/2 Mile  
Higher**

**CO WELLS      CO10345630**

Full name:	ULRICH ELMER H		
Address:	1012 N 11TH AVE		
Address2:	Not Reported		
City:	GREELEY	State:	CO
Zip1:	80631	Zip2:	Not Reported
Phone:	Not Reported		
Receipt:	9064150		
Division:	1		
County:	WELD		
Permitno:	39810		
Permitsuf:	Not Reported	Permitrpl:	Not Reported
Actdate:	Not Reported		
Actcode:	Not Reported		
Water Dist:	ARIKAREE	Basin:	00

## GEOCHECK® - PHYSICAL SETTING SOURCE MAP FINDINGS

Mgmt Dist:	00	Prin Mer:	Sixth
Range num:	0650W	Township:	060N
Section num:	32	Seca:	Not Reported
Qtr160:	NW	Qtr40:	SW
Qtr10:	Not Reported	Coordsns:	2641S
Coordsew:	0070W	Aquifer1:	ALL UNNAMED AQUIFERS
Aquifer2:	Not Reported	Subdiv:	Not Reported
Lot:	Not Reported	Block num:	Not Reported
Filing:	Not Reported	Engineer:	CJE
Designee:	3-39810	Usecodes:	Domestic
Driller:	Not Reported	Pumpinst:	Not Reported
Pidate:	Not Reported	Statute:	Not Reported
Statcode:	Not Reported		
Statdate:	Not Reported		
Npdate:	Not Reported	Wadate:	Not Reported
Trancode:	Record change. A portion of the file was modified		
Trandate:	04/26/2001 00:00:00		
Sadate:	11/24/1969 00:00:00	Sbudate:	Not Reported
Amdate:	Not Reported	Exdate:	Not Reported
Abrrdate:	Not Reported	Abcodate:	Not Reported
Abreq:	N	Acreft:	0
Tperf:	0000	Bperf:	0000
Caseno:	W-4683	Yield:	40
Depth:	27		
Levels:	4		
Elev:	0		
Acreirr:	0		
Comments:	distances per decree		
Meter:	N	Wellxref:	Not Reported
Sb5cmp:	Not Reported	Sb5use:	Not Reported
Ident:	00000	Wcdate:	Not Reported
Pcdate:	Not Reported	Log exist:	N
Ctl:	Not Reported	Origin:	Not Reported
Qual:	N	User1:	CJE
Pyield:	0		
Pdepth:	0		
Pacref:	0	Filler:	Not Reported
App type:	Not Reported		
Well type:	Exchange and Augmentation		
Valid well:	Y	Parcel:	0
Ex notice:	Not Reported	Wndate:	Not Reported
Utm x:	525749.2		
Utm y:	4477122.6		
Loc source:	Spotted from section lines	Site id:	CO10345630

**G30  
East  
1/4 - 1/2 Mile  
Higher**

**CO WELLS    CO10342770**

Full name:            ZULLO ORLANDO B  
Address:              1824 23RD AVENUE LANE  
Address2:            Not Reported

## GEOCHECK® - PHYSICAL SETTING SOURCE MAP FINDINGS

City:	GREELEY	State:	CO
Zip1:	80634	Zip2:	Not Reported
Phone:	9703530912		
Receipt:	9061261		
Division:	1		
County:	WELD		
Permitno:	12728		
Permitsuf:	R	Permitrpl:	Not Reported
Actdate:	Not Reported		
Actcode:	Well permit issued		
Water Dist:	ARIKAREE	Basin:	00
Mgmt Dist:	00	Prin Mer:	Sixth
Range num:	0650W	Township:	060N
Section num:	32	Seca:	Not Reported
Qtr160:	SE	Qtr40:	SW
Qtr10:	Not Reported	Coordsns:	0000
Coordsew:	0000	Aquifer1:	ALL UNNAMED AQUIFERS
Aquifer2:	Not Reported	Subdiv:	Not Reported
Lot:	Not Reported	Block num:	Not Reported
Filing:	Not Reported	Engineer:	Not Reported
Designee:	Not Reported	Usecodes:	Crop Irrigation
Driller:	Not Reported	Pumpinst:	Not Reported
Pidate:	Not Reported	Statute:	Not Reported
Statcode:	Code OC - Undefined		
Statdate:	10/12/2001 00:00:00		
Npdate:	Not Reported	Wadate:	Not Reported
Trancode:	Code OC - Undefined		
Trandate:	10/12/2001 00:00:00		
Sadate:	Not Reported	Sbudate:	Not Reported
Amdate:	Not Reported	Exdate:	Not Reported
Abrrdate:	Not Reported	Abcodate:	Not Reported
Abreq:	N	Acreft:	0
Tperf:	0000	Bperf:	0000
Caseno:	Not Reported	Yield:	300
Depth:	30		
Levels:	6		
Elev:	0		
Acreirr:	0		
Comments:	Not Reported		
Meter:	N	Wellxref:	Not Reported
Sb5cmp:	Not Reported	Sb5use:	Not Reported
Ident:	00000	Wcdate:	Not Reported
Pcdate:	Not Reported	Log exist:	N
Ctl:	Not Reported	Origin:	Not Reported
Qual:	N	User1:	KRM
Pyield:	0		
Pdepth:	0		
Pacreft:	0	Filler:	Not Reported
App type:	Not Reported		
Well type:	N		
Valid well:	N	Parcel:	0
Ex notice:	Not Reported	Wndate:	Not Reported
Utm x:	526736.9		
Utm y:	4476457.5		
Loc source:	Spotted from quarters	Site id:	CO10342770

# GEOCHECK® - PHYSICAL SETTING SOURCE MAP FINDINGS

Map ID  
 Direction  
 Distance  
 Elevation

Database      EDR ID Number

**H31**  
**SE**  
**1/4 - 1/2 Mile**  
**Lower**

**CO WELLS      CO10155320**

Full name:	UNITED PARCEL SERVICE		
Address:	5020 IVY ST		
Address2:	Not Reported		
City:	COMMERCE CITY	State:	CO
Zip1:	80022	Zip2:	Not Reported
Phone:	3032866391		
Receipt:	0360054C		
Division:	1		
County:	WELD		
Permitno:	173742		
Permitsuf:	Not Reported	Permitrpl:	Not Reported
Actdate:	09/13/1993 00:00:00		
Actcode:	Abandoned Well		
Water Dist:	PLAINS	Basin:	00
Mgmt Dist:	00	Prin Mer:	Sixth
Range num:	0650W	Township:	050N
Section num:	05	Seca:	Not Reported
Qtr160:	NE	Qtr40:	NW
Qtr10:	Not Reported	Coordsns:	1000N
Coordsew:	2600E	Aquifer1:	ALL UNNAMED AQUIFERS
Aquifer2:	Not Reported	Subdiv:	Not Reported
Lot:	Not Reported	Block num:	Not Reported
Filing:	Not Reported	Engineer:	DWR
Designee:	MW-1	Usecodes:	Other - Monitoring
Driller:	Not Reported	Pumpinst:	Not Reported
Pidate:	Not Reported	Statute:	6023
Statcode:	Not Reported		
Statdate:	Not Reported		
Npdate:	10/19/1993 00:00:00	Wadate:	Not Reported
Trancode:	Abandoned Well		
Trandate:	08/04/1994 00:00:00		
Sadate:	Not Reported	Sbudate:	Not Reported
Amdate:	Not Reported	Exdate:	10/19/1995 00:00:00
Abrrdate:	07/27/1994 00:00:00	Abcodate:	06/18/1994 00:00:00
Abreq:	Y	Acreft:	0
Tperft:	0000	Bperft:	0000
Caseno:	Not Reported	Yield:	0
Depth:	0		
Levels:	0		
Elev:	0		
Acreirr:	0		
Comments:	Not Reported		
Meter:	N	Wellxref:	Not Reported
Sb5cmp:	Not Reported	Sb5use:	Not Reported
Ident:	00000	Wcdate:	Not Reported
Pcdate:	Not Reported	Log exist:	N
Ctl:	Not Reported	Origin:	Not Reported
Qual:	N	User1:	NLH
Pyield:	0		
Pdepth:	16		
Pacref:	0	Filler:	Not Reported
App type:	Not Reported		
Well type:	Exchange and Augmentation		

## GEOCHECK® - PHYSICAL SETTING SOURCE MAP FINDINGS

Valid well:	N	Parcel:	0
Ex notice:	Not Reported	Wndate:	Not Reported
Utm x:	526545.4		
Utm y:	4475963.5		
Loc source:	Spotted from section lines	Site id:	CO10155320

**H32  
SE  
1/4 - 1/2 Mile  
Lower**

**CO WELLS    CO10155319**

Full name:	UNITED PARCEL SERVICE		
Address:	5020 IVY ST		
Address2:	Not Reported		
City:	COMMERCE CITY	State:	CO
Zip1:	80022	Zip2:	Not Reported
Phone:	3032866391		
Receipt:	0360054B		
Division:	1		
County:	WELD		
Permitno:	173741		
Permitsuf:	Not Reported	Permitrpl:	Not Reported
Actdate:	09/13/1993 00:00:00		
Actcode:	Abandoned Well		
Water Dist:	PLAINS	Basin:	00
Mgmt Dist:	00	Prin Mer:	Sixth
Range num:	0650W	Township:	050N
Section num:	05	Seca:	Not Reported
Qtr160:	NE	Qtr40:	NW
Qtr10:	Not Reported	Coordsns:	1020N
Coordsew:	2480E	Aquifer1:	ALL UNNAMED AQUIFERS
Aquifer2:	Not Reported	Subdiv:	Not Reported
Lot:	Not Reported	Block num:	Not Reported
Filing:	Not Reported	Engineer:	DWR
Designee:	MW-2	Usecodes:	Other - Monitoring
Driller:	Not Reported	Pumpinst:	Not Reported
Pidate:	Not Reported	Statute:	6023
Statcode:	Not Reported		
Statdate:	Not Reported		
Npdate:	10/19/1993 00:00:00	Wadate:	Not Reported
Trancode:	Abandoned Well		
Trandate:	08/04/1994 00:00:00		
Sadate:	Not Reported	Sbudate:	Not Reported
Amdate:	Not Reported	Exdate:	10/19/1995 00:00:00
Abrrdate:	07/27/1994 00:00:00	Abcodate:	06/18/1994 00:00:00
Abreq:	Y	Acreft:	0
Tperf:	0000	Bperf:	0000
Caseno:	Not Reported	Yield:	0
Depth:	0		
Levels:	0		
Elev:	0		
Acreirr:	0		
Comments:	Not Reported		
Meter:	N	Wellxref:	Not Reported
Sb5cmp:	Not Reported	Sb5use:	Not Reported
Ident:	00000	Wcdate:	Not Reported

## GEOCHECK® - PHYSICAL SETTING SOURCE MAP FINDINGS

Pcdate:	Not Reported	Log exist:	N
Ctl:	Not Reported	Origin:	Not Reported
Qual:	N	User1:	NLH
Pyield:	0		
Pdepth:	16		
Pacref:	0	Filler:	Not Reported
App type:	Not Reported		
Well type:	Exchange and Augmentation		
Valid well:	N	Parcel:	0
Ex notice:	Not Reported	Wndate:	Not Reported
Utm x:	526581.9		
Utm y:	4475955		
Loc source:	Spotted from section lines	Site id:	CO10155319

**H33  
SE  
1/4 - 1/2 Mile  
Lower**

**CO WELLS      CO10155321**

Full name:	UNITED PARCEL SERVICE		
Address:	5020 IVY ST		
Address2:	Not Reported		
City:	COMMERCE CITY	State:	CO
Zip1:	80022	Zip2:	Not Reported
Phone:	3032866391		
Receipt:	0360054D		
Division:	1		
County:	WELD		
Permitno:	173743		
Permitsuf:	Not Reported	Permitrpl:	Not Reported
Actdate:	09/13/1993 00:00:00		
Actcode:	Abandoned Well		
Water Dist:	PLAINS	Basin:	00
Mgmt Dist:	00	Prin Mer:	Sixth
Range num:	0650W	Township:	050N
Section num:	05	Seca:	Not Reported
Qtr160:	NE	Qtr40:	NW
Qtr10:	Not Reported	Coordsns:	1020N
Coordsew:	2480E	Aquifer1:	ALL UNNAMED AQUIFERS
Aquifer2:	Not Reported	Subdiv:	Not Reported
Lot:	Not Reported	Block num:	Not Reported
Filing:	Not Reported	Engineer:	DWR
Designee:	MW-4	Usecodes:	Other - Monitoring
Driller:	Not Reported	Pumpinst:	Not Reported
Pidate:	Not Reported	Statute:	6023
Statcode:	Not Reported		
Statdate:	Not Reported		
Npdate:	10/19/1993 00:00:00	Wadate:	Not Reported
Trancode:	Abandoned Well		
Trandate:	08/04/1994 00:00:00		
Sadate:	Not Reported	Sbudate:	Not Reported
Amdate:	Not Reported	Exdate:	10/19/1995 00:00:00
Abrrdate:	07/27/1994 00:00:00	Abcdate:	06/18/1994 00:00:00

## GEOCHECK® - PHYSICAL SETTING SOURCE MAP FINDINGS

Abreq:	Y	Acreft:	0
Tperf:	0000	Bperf:	0000
Caseno:	Not Reported	Yield:	0
Depth:	0		
Levels:	0		
Elev:	0		
Acreirr:	0		
Comments:	Not Reported		
Meter:	N	Wellxref:	Not Reported
Sb5cmp:	Not Reported	Sb5use:	Not Reported
Ident:	00000	Wcdate:	Not Reported
Pcdate:	Not Reported	Log exist:	N
Ctl:	Not Reported	Origin:	Not Reported
Qual:	N	User1:	NLH
Pyield:	0		
Pdepth:	38		
Pacref:	0	Filler:	Not Reported
App type:	Not Reported		
Well type:	Exchange and Augmentation		
Valid well:	N	Parcel:	0
Ex notice:	Not Reported	Wndate:	Not Reported
Utm x:	526581.9		
Utm y:	4475955		
Loc source:	Spotted from section lines	Site id:	CO10155321

**G34  
East  
1/4 - 1/2 Mile  
Higher**

**FED USGS      USGS2958977**

Agency cd:	USGS	Site no:	402615104410201
Site name:	SB00606532DCA1 USGS 402615104410201		
Latitude:	402615		
Longitude:	1044102	Dec lat:	40.43748081
Dec lon:	-104.68440878	Coord meth:	M
Coord acc:	M	Latlong datum:	NAD27
Dec latlong datum:	NAD83	District:	08
State:	08	County:	103
Country:	US	Land net:	NESWSES32 T006N R065 S
Location map:	RPT 8	Map scale:	12500
Altitude:	4648.50		
Altitude method:	Interpolated from topographic map		
Altitude accuracy:	1		
Altitude datum:	National Geodetic Vertical Datum of 1929		
Hydrologic:	Lone TreeOwl. Colorado, Wyoming. Area = 573 sq.mi.		
Topographic:	Not Reported		
Site type:	Ground-water other than Spring	Date construction:	Not Reported
Date inventoried:	Not Reported	Mean greenwich time offset:	MST
Local standard time flag:	Y		
Type of ground water site:	Single well, other than collector or Ranney type		
Aquifer Type:	Not Reported		
Aquifer:	Not Reported		
Well depth:	Not Reported	Hole depth:	Not Reported
Source of depth data:	Not Reported		
Project number:	Not Reported		
Real time data flag:	0	Daily flow data begin date:	0000-00-00
Daily flow data end date:	0000-00-00	Daily flow data count:	0
Peak flow data begin date:	0000-00-00	Peak flow data end date:	0000-00-00



# GEOCHECK® - PHYSICAL SETTING SOURCE MAP FINDINGS

Peak flow data count: 0  
 Water quality data end date: 0000-00-00  
 Ground water data begin date: 1957-11-09  
 Ground water data count: 1

Water quality data begin date: 0000-00-00  
 Water quality data count: 0  
 Ground water data end date: 1957-11-09

Ground-water levels, Number of Measurements: 1

Date	Feet below Surface	Feet to Sealevel
----- 1957-11-09	9.60	

**H35**  
**SE**  
**1/4 - 1/2 Mile**  
**Lower**

**CO WELLS      CO10155318**

Full name:	UNITED PARCEL SERVICE		
Address:	5020 IVY ST		
Address2:	Not Reported		
City:	COMMERCE CITY	State:	CO
Zip1:	80022	Zip2:	Not Reported
Phone:	3032866391		
Receipt:	0360054A		
Division:	1		
County:	WELD		
Permitno:	173740		
Permitsuf:	Not Reported	Permitrpl:	Not Reported
Actdate:	09/13/1993 00:00:00		
Actcode:	Abandoned Well		
Water Dist:	PLAINS	Basin:	00
Mgmt Dist:	00	Prin Mer:	Sixth
Range num:	0650W	Township:	050N
Section num:	05	Seca:	Not Reported
Qtr160:	NE	Qtr40:	NW
Qtr10:	Not Reported	Coordsns:	1030N
Coordsew:	2430E	Aquifer1:	ALL UNNAMED AQUIFERS
Aquifer2:	Not Reported	Subdiv:	Not Reported
Lot:	Not Reported	Block num:	Not Reported
Filing:	Not Reported	Engineer:	DWM
Designee:	MW-3	Usecodes:	Other - Monitoring
Driller:	Not Reported	Pumpinst:	Not Reported
Pidate:	Not Reported	Statute:	6023
Statcode:	Not Reported		
Statdate:	Not Reported		
Npdate:	10/19/1993 00:00:00	Wadate:	Not Reported
Trancode:	Abandoned Well		
Trandate:	08/04/1994 00:00:00		
Sadate:	Not Reported	Sbdate:	Not Reported
Amdate:	Not Reported	Exdate:	10/19/1995 00:00:00
Abrrdate:	07/27/1994 00:00:00	Abcodate:	06/18/1994 00:00:00
Abreq:	Y	Acreft:	0
Tperf:	0000	Bperf:	0000
Caseno:	Not Reported	Yield:	0
Depth:	0		
Levels:	0		
Elev:	0		
Acreirr:	0		
Comments:	Not Reported		
Meter:	N	Wellxref:	Not Reported
Sb5cmp:	Not Reported	Sb5use:	Not Reported
Ident:	00000	Wcdate:	Not Reported

## GEOCHECK® - PHYSICAL SETTING SOURCE MAP FINDINGS

Pcdate:	Not Reported	Log exist:	N
Ctl:	Not Reported	Origin:	Not Reported
Qual:	N	User1:	NLH
Pyield:	0		
Pdepth:	15		
Pacref:	0	Filler:	Not Reported
App type:	Not Reported		
Well type:	Exchange and Augmentation		
Valid well:	N	Parcel:	0
Ex notice:	Not Reported	Wndate:	Not Reported
Utm x:	526597		
Utm y:	4475951		
Loc source:	Spotted from section lines	Site id:	CO10155318

**I36**  
**South**  
**1/2 - 1 Mile**  
**Higher**

**CO WELLS    CO10038068**

Full name:	TOSCO MARKETING CO		
Address:	% ATC ASSOCIATES INC		
Address2:	8985 E NICHOLS AVE STE 35		
City:	CENTENNIAL	State:	CO
Zip1:	80112	Zip2:	Not Reported
Phone:	3037996100		
Receipt:	0035541		
Division:	1		
County:	WELD		
Permitno:	35541		
Permitsuf:	MH	Permitrpl:	Not Reported
Actdate:	02/01/1999 00:00:00		
Actcode:	Monitoring hole notice of construction. File number and date entered in permit number and permit date fields		
Water Dist:	ARIKAREE	Basin:	00
Mgmt Dist:	00	Prin Mer:	Sixth
Range num:	0650W	Township:	050N
Section num:	05	Seca:	Not Reported
Qtr160:	NW	Qtr40:	SW
Qtr10:	Not Reported	Coordsns:	0000
Coordsew:	0000	Aquifer1:	ALL UNNAMED AQUIFERS
Aquifer2:	Not Reported	Subdiv:	Not Reported
Lot:	Not Reported	Block num:	Not Reported
Filing:	Not Reported	Engineer:	Not Reported
Designee:	Not Reported	Usecodes:	Other - Monitoring
Driller:	AUTH	Pumpinst:	Not Reported
Pidate:	Not Reported	Statute:	Not Reported
Statcode:	Record change. A portion of the file was modified		
Statdate:	11/23/1999 00:00:00		
Npdate:	02/01/1999 00:00:00	Wadate:	Not Reported
Trancode:	Monitoring hole notice of construction. File number and date entered in permit number and permit date fields		
Trandate:	11/23/1999 00:00:00		
Sadate:	Not Reported	Sbudate:	Not Reported
Amdate:	Not Reported	Exdate:	05/01/1999 00:00:00
Abrrdate:	Not Reported	Abcodate:	Not Reported

## GEOCHECK® - PHYSICAL SETTING SOURCE MAP FINDINGS

Abreq:	N	Acreft:	0
Tperf:	0000	Bperf:	0000
Caseno:	Not Reported	Yield:	0
Depth:	0		
Levels:	0		
Elev:	0		
Acreirr:	0		
Comments:	222031 THROUGH 222036		
Meter:	N	Wellxref:	222031
Sb5cmp:	Not Reported	Sb5use:	Not Reported
Ident:	00000	Wcdate:	Not Reported
Pcdate:	Not Reported	Log exist:	N
Ctl:	Not Reported	Origin:	Not Reported
Qual:	N	User1:	RJG
Pyield:	0		
Pdepth:	20		
Pacraft:	0	Filler:	Not Reported
App type:	Not Reported		
Well type:	Exchange and Augmentation		
Valid well:	N	Parcel:	0
Ex notice:	Not Reported	Wndate:	Not Reported
Utm x:	525924.3		
Utm y:	4475638		
Loc source:	Spotted from quarters	Site id:	CO10038068

**I37  
South  
1/2 - 1 Mile  
Higher**

**CO WELLS    CO10041824**

Full name:	GREELEY CITY OF/ URBAN RENEWAL AUTH		
Address:	% ENVIRONMENTAL SCIENCES		
Address2:	1812 56TH AVE SUITE C		
City:	GREELEY	State:	CO
Zip1:	80634	Zip2:	Not Reported
Phone:	9705061312		
Receipt:	0038772		
Division:	1		
County:	WELD		
Permitno:	38772		
Permitsuf:	MH	Permitrpl:	Not Reported
Actdate:	08/17/2000 00:00:00		
Actcode:	Monitoring hole notice of construction. File number and date entered in permit number and permit date fields		
Water Dist:	ARIKAREE	Basin:	00
Mgmt Dist:	0	Prin Mer:	Sixth
Range num:	0650W	Township:	050N
Section num:	05	Seca:	Not Reported
Qtr160:	NW	Qtr40:	SW
Qtr10:	Not Reported	Coordsns:	0000
Coordsew:	0000	Aquifer1:	ALL UNNAMED AQUIFERS
Aquifer2:	Not Reported	Subdiv:	Not Reported
Lot:	Not Reported	Block num:	Not Reported
Filing:	Not Reported	Engineer:	Not Reported
Designee:	Not Reported	Usecodes:	Other - Monitoring
Driller:	AUTH	Pumpinst:	Not Reported
Pidate:	Not Reported	Statute:	Not Reported
Statcode:	Not Reported		
Statdate:	Not Reported		
Npdate:	08/17/2000 00:00:00	Wadate:	Not Reported
Trancode:	Record change. A portion of the file was modified		
Trandate:	09/07/2000 00:00:00		

## GEOCHECK® - PHYSICAL SETTING SOURCE MAP FINDINGS

Sadate:	Not Reported	Sbudate:	Not Reported
Amdate:	Not Reported	Exdate:	11/17/2000 00:00:00
Abrrdate:	Not Reported	Abcodate:	Not Reported
Abreq:	N	Acreft:	0
Tperf:	0000	Bperf:	0000
Caseno:	Not Reported	Yield:	0
Depth:	0		
Levels:	0		
Elev:	0		
Acreirr:	0		
Comments:	5 WELLS		
Meter:	N	Wellxref:	Not Reported
Sb5cmp:	Not Reported	Sb5use:	Not Reported
Ident:	00000	Wcdate:	Not Reported
Pcdate:	Not Reported	Log exist:	N
Ctl:	Not Reported	Origin:	Not Reported
Qual:	N	User1:	RAB
Pyield:	0		
Pdepth:	20		
Pacref:	0	Filler:	Not Reported
App type:	Not Reported		
Well type:	Not Reported		
Valid well:	N	Parcel:	0
Ex notice:	Not Reported	Wndate:	Not Reported
Utm x:	525924.3		
Utm y:	4475638		
Loc source:	Spotted from quarters	Site id:	CO10041824

**J38  
West  
1/2 - 1 Mile  
Higher**

**FED USGS    USGS2958981**

Agency cd:	USGS	Site no:	402619104421001
Site name:	SB00606531DCA1		
Latitude:	402619	Dec lat:	40.43859191
Longitude:	1044210	Coor meth:	M
Dec lon:	-104.70329855	Latlong datum:	NAD27
Coor acc:	M	District:	08
Dec latlong datum:	NAD83	County:	123
State:	08	Land net:	NESWSES31 T006N R065 S
Country:	US	Map scale:	12500
Location map:	RPT 8		
Altitude:	4735.20		
Altitude method:	Interpolated from topographic map		
Altitude accuracy:	1		
Altitude datum:	National Geodetic Vertical Datum of 1929		
Hydrologic:	Cache La Poudre. Colorado, Wyoming. Area = 1910 sq.mi.		
Topographic:	Not Reported		
Site type:	Ground-water other than Spring	Date construction:	Not Reported
Date inventoried:	Not Reported	Mean greenwich time offset:	MST
Local standard time flag:	Y		
Type of ground water site:	Single well, other than collector or Ranney type		
Aquifer Type:	Not Reported		
Aquifer:	Not Reported		
Well depth:	40.0	Hole depth:	Not Reported
Source of depth data:	Not Reported		
Project number:	Not Reported		
Real time data flag:	Not Reported	Daily flow data begin date:	Not Reported
Daily flow data end date:	Not Reported	Daily flow data count:	Not Reported
Peak flow data begin date:	Not Reported	Peak flow data end date:	Not Reported

## GEOCHECK® - PHYSICAL SETTING SOURCE MAP FINDINGS

Peak flow data count: Not Reported  
 Water quality data end date: Not Reported  
 Ground water data begin date: Not Reported  
 Ground water data count: Not Reported

Water quality data begin date: Not Reported  
 Water quality data count: Not Reported  
 Ground water data end date: Not Reported

Ground-water levels, Number of Measurements: 0

**J39**  
**West**  
**1/2 - 1 Mile**  
**Higher**

**CO WELLS      CO10039475**

Full name:	GREELEY CITY OF		
Address:	1000 10TH ST		
Address2:	Not Reported		
City:	GREELEY	State:	CO
Zip1:	80631	Zip2:	Not Reported
Phone:	9703509826		
Receipt:	0036857		
Division:	1		
County:	WELD		
Permitno:	36857		
Permitsuf:	MH	Permitrpl:	Not Reported
Actdate:	09/03/1999 00:00:00		
Actcode:	Monitoring hole notice of construction. File number and date entered in permit number and permit date fields		
Water Dist:	ARIKAREE	Basin:	00
Mgmt Dist:	00	Prin Mer:	Sixth
Range num:	0650W	Township:	060N
Section num:	31	Seca:	Not Reported
Qtr160:	SE	Qtr40:	SW
Qtr10:	Not Reported	Coordsns:	0000
Coordsew:	0000	Aquifer1:	ALL UNNAMED AQUIFERS
Aquifer2:	Not Reported	Subdiv:	Not Reported
Lot:	Not Reported	Block num:	Not Reported
Filing:	Not Reported	Engineer:	NLH
Designee:	Not Reported	Usecodes:	Other - Monitoring
Driller:	857	Pumpinst:	Not Reported
Pidate:	Not Reported	Statute:	Not Reported
Statcode:	Not Reported		
Statdate:	Not Reported		
Npdate:	09/10/1999 00:00:00	Wadate:	11/04/1999 00:00:00
Trancode:	Record change. A portion of the file was modified		
Trandate:	07/23/2003 00:00:00		
Sadate:	Not Reported	Sbudate:	Not Reported
Amdate:	Not Reported	Exdate:	12/03/1999 00:00:00
Abrrdate:	Not Reported	Abcodate:	Not Reported
Abreq:	N	Acreft:	0
Tperf:	0020	Bperf:	0040
Caseno:	Not Reported	Yield:	250
Depth:	45		
Levels:	16		
Elev:	0		
Acreirr:	0		
Comments:	Not Reported		
Meter:	N	Wellxref:	053229F
Sb5cmp:	Not Reported	Sb5use:	Not Reported
Ident:	00000	Wcdate:	09/18/1999 00:00:00

## GEOCHECK® - PHYSICAL SETTING SOURCE MAP FINDINGS

Pcdate:	Not Reported	Log exist:	N
Ctl:	Not Reported	Origin:	Not Reported
Qual:	N	User1:	JD2
Pyield:	0		
Pdepth:	50		
Pacref:	0	Filler:	Not Reported
App type:	Not Reported		
Well type:	Not Reported		
Valid well:	N	Parcel:	0
Ex notice:	Not Reported	Wndate:	Not Reported
Utm x:	525136.2		
Utm y:	4476483.1		
Loc source:	Spotted from quarters	Site id:	CO10039475

**K40  
North  
1/2 - 1 Mile  
Higher**

**CO WELLS    CO10342515**

Full name:	GAIK INC		
Address:	1907 14TH AV		
Address2:	Not Reported		
City:	GREELEY	State:	CO
Zip1:	80631	Zip2:	Not Reported
Phone:	Not Reported		
Receipt:	9061007		
Division:	1		
County:	WELD		
Permitno:	12037		
Permitsuf:	R	Permitrpl:	Not Reported
Actdate:	Not Reported		
Actcode:	Not Reported		
Water Dist:	ARIKAREE	Basin:	00
Mgmt Dist:	00	Prin Mer:	Sixth
Range num:	0650W	Township:	060N
Section num:	32	Seca:	Not Reported
Qtr160:	NW	Qtr40:	SW
Qtr10:	Not Reported	Coordsns:	0000
Coordsew:	0000	Aquifer1:	ALL UNNAMED AQUIFERS
Aquifer2:	Not Reported	Subdiv:	Not Reported
Lot:	Not Reported	Block num:	Not Reported
Filing:	Not Reported	Engineer:	Not Reported
Designee:	Not Reported	Usecodes:	Crop Irrigation
Driller:	Not Reported	Pumpinst:	Not Reported
Pidate:	Not Reported	Statute:	Not Reported
Statcode:	Not Reported		
Statdate:	Not Reported		
Npdate:	Not Reported	Wadate:	Not Reported
Trancode:	Not Reported		
Trandate:	Not Reported		
Sadate:	Not Reported	Sbudate:	Not Reported
Amdate:	Not Reported	Exdate:	Not Reported
Abrrdate:	Not Reported	Abcodate:	Not Reported

## GEOCHECK® - PHYSICAL SETTING SOURCE MAP FINDINGS

Abreq:	N	Acreft:	0
Tperf:	0000	Bperf:	0000
Caseno:	Not Reported	Yield:	700
Depth:	60		
Levels:	6		
Elev:	0		
Acreirr:	0		
Comments:	Not Reported		
Meter:	N	Wellxref:	Not Reported
Sb5cmp:	Not Reported	Sb5use:	Not Reported
Ident:	00000	Wcdate:	Not Reported
Pcdate:	Not Reported	Log exist:	N
Ctl:	Not Reported	Origin:	Not Reported
Qual:	N	User1:	Not Reported
Pyield:	0		
Pdepth:	0		
Pacref:	0	Filler:	Not Reported
App type:	Not Reported		
Well type:	N		
Valid well:	N	Parcel:	0
Ex notice:	Not Reported	Wndate:	Not Reported
Utm x:	525926.9		
Utm y:	4477325.1		
Loc source:	Spotted from quarters	Site id:	CO10342515

**K41  
North  
1/2 - 1 Mile  
Higher**

**CO WELLS    CO10342516**

Full name:	GAIK INC		
Address:	1907 14TH AV		
Address2:	Not Reported		
City:	GREELEY	State:	CO
Zip1:	80631	Zip2:	Not Reported
Phone:	Not Reported		
Receipt:	9061008		
Division:	1		
County:	WELD		
Permitno:	12038		
Permitsuf:	R	Permitrpl:	Not Reported
Actdate:	Not Reported		
Actcode:	Not Reported		
Water Dist:	ARIKAREE	Basin:	00
Mgmt Dist:	00	Prin Mer:	Sixth
Range num:	0650W	Township:	060N
Section num:	32	Seca:	Not Reported
Qtr160:	NW	Qtr40:	SW
Qtr10:	Not Reported	Coordsns:	0000
Coordsew:	0000	Aquifer1:	ALL UNNAMED AQUIFERS
Aquifer2:	Not Reported	Subdiv:	Not Reported
Lot:	Not Reported	Block num:	Not Reported
Filing:	Not Reported	Engineer:	Not Reported
Designee:	Not Reported	Usecodes:	Crop Irrigation
Driller:	Not Reported	Pumpinst:	Not Reported
Pidate:	Not Reported	Statute:	Not Reported
Statcode:	Not Reported		
Statdate:	Not Reported		
Npdate:	Not Reported	Wadate:	Not Reported
Trancode:	Not Reported		
Trandate:	Not Reported		

## GEOCHECK® - PHYSICAL SETTING SOURCE MAP FINDINGS

Sadate:	Not Reported	Sbudate:	Not Reported
Amdate:	Not Reported	Exdate:	Not Reported
Abrrdate:	Not Reported	Abcodate:	Not Reported
Abreq:	N	Acreft:	0
Tperf:	0000	Bperf:	0000
Caseno:	Not Reported	Yield:	600
Depth:	48		
Levels:	10		
Elev:	0		
Acreirr:	0		
Comments:	Not Reported		
Meter:	N	Wellxref:	Not Reported
Sb5cmp:	Not Reported	Sb5use:	Not Reported
Ident:	00000	Wcdate:	Not Reported
Pcdate:	Not Reported	Log exist:	N
Ctl:	Not Reported	Origin:	Not Reported
Qual:	N	User1:	Not Reported
Pyield:	0		
Pdepth:	0		
Pacref:	0	Filler:	Not Reported
App type:	Not Reported		
Well type:	N		
Valid well:	N	Parcel:	0
Ex notice:	Not Reported	Wndate:	Not Reported
Utm x:	525926.9		
Utm y:	4477325.1		
Loc source:	Spotted from quarters	Site id:	CO10342516

**K42  
North  
1/2 - 1 Mile  
Higher**

**CO WELLS    CO10344665**

Full name:	MARKUS HENRY		
Address:	920 11TH ST		
Address2:	Not Reported		
City:	GREELEY	State:	CO
Zip1:	80631	Zip2:	Not Reported
Phone:	Not Reported		
Receipt:	9063150		
Division:	1		
County:	WELD		
Permitno:	25819		
Permitsuf:	Not Reported	Permitrpl:	Not Reported
Actdate:	Not Reported		
Actcode:	Not Reported		
Water Dist:	ARIKAREE	Basin:	00
Mgmt Dist:	00	Prin Mer:	Sixth
Range num:	0650W	Township:	060N
Section num:	32	Seca:	Not Reported
Qtr160:	NW	Qtr40:	SW
Qtr10:	Not Reported	Coordsns:	0000
Coordsew:	0000	Aquifer1:	ALL UNNAMED AQUIFERS
Aquifer2:	Not Reported	Subdiv:	Not Reported
Lot:	Not Reported	Block num:	Not Reported



## GEOCHECK® - PHYSICAL SETTING SOURCE MAP FINDINGS

Filing:	Not Reported	Engineer:	Not Reported
Designee:	Not Reported	Usecodes:	Domestic
Driller:	Not Reported	Pumpinst:	Not Reported
Pidate:	Not Reported	Statute:	Not Reported
Statcode:	Not Reported		
Statdate:	Not Reported		
Npdate:	Not Reported	Wadate:	Not Reported
Trancode:	Not Reported		
Trandate:	Not Reported		
Sadate:	11/16/1965 00:00:00	Sbudate:	Not Reported
Amdate:	Not Reported	Exdate:	Not Reported
Abrrdate:	Not Reported	Abcodate:	Not Reported
Abreq:	N	Acreft:	0
Tperf:	0000	Bperf:	0000
Caseno:	Not Reported	Yield:	10
Depth:	21		
Levels:	2		
Elev:	0		
Acreirr:	0		
Comments:	Not Reported		
Meter:	N	Wellxref:	Not Reported
Sb5cmp:	Not Reported	Sb5use:	Not Reported
Ident:	00000	Wcdate:	Not Reported
Pcdate:	Not Reported	Log exist:	N
Ctl:	Not Reported	Origin:	Not Reported
Qual:	N	User1:	Not Reported
Pyield:	0		
Pdepth:	0		
Pacraft:	0	Filler:	Not Reported
App type:	Not Reported		
Well type:	Exchange and Augmentation		
Valid well:	Y	Parcel:	0
Ex notice:	Not Reported	Wndate:	Not Reported
Utm x:	525926.9		
Utm y:	4477325.1		
Loc source:	Spotted from quarters	Site id:	CO10344665

**J43**  
**West**  
**1/2 - 1 Mile**  
**Higher**

**CO WELLS      CO10256432**

Full name:	GREELEY CITY OF		
Address:	% TODD WILLIAMS		
Address2:	1100 10TH STREET, 3RD FLO		
City:	GREELEY	State:	CO
Zip1:	80631	Zip2:	Not Reported
Phone:	9703509291		
Receipt:	0512502		
Division:	1		
County:	WELD		
Permitno:	53229		
Permitsuf:	F	Permitrpl:	R
Actdate:	07/09/2003 00:00:00		
Actcode:	Abandoned Well		
Water Dist:	ARIKAREE	Basin:	00

## GEOCHECK® - PHYSICAL SETTING SOURCE MAP FINDINGS

Mgmt Dist:	00	Prin Mer:	Sixth
Range num:	0650W	Township:	060N
Section num:	31	Seca:	Not Reported
Qtr160:	SE	Qtr40:	SW
Qtr10:	Not Reported	Coordsns:	0185S
Coordsew:	2020E	Aquifer1:	ALL UNNAMED AQUIFERS
Aquifer2:	Not Reported	Subdiv:	Not Reported
Lot:	Not Reported	Block num:	Not Reported
Filing:	Not Reported	Engineer:	JD2
Designee:	CENTENNIAL VILL	Usecodes:	Crop Irrigation
Driller:	LIC	Pumpinst:	Not Reported
Pidate:	Not Reported	Statute:	1372
Statcode:	Not Reported		
Statdate:	Not Reported		
Npdate:	07/23/2003 00:00:00	Wadate:	Not Reported
Trancode:	Abandoned Well		
Trandate:	10/06/2003 00:00:00		
Sadate:	Not Reported	Sbudate:	Not Reported
Amdate:	Not Reported	Exdate:	07/23/2004 00:00:00
Abrrdate:	09/11/2003 00:00:00	Abcodate:	Not Reported
Abreq:	N	Acreft:	0
Tperf:	0000	Bperf:	0000
Caseno:	99CW231	Yield:	0
Depth:	0		
Levels:	0		
Elev:	0		
Acreirr:	26		
Comments:	WELL INCLUDED IN THE GREELEY COMBINED SWSP APPROVED ON APRIL 23, 20		
Meter:	Y	Wellxref:	053229F
Sb5cmp:	Not Reported	Sb5use:	Not Reported
Ident:	00000	Wcdate:	Not Reported
Pcdate:	Not Reported	Log exist:	N
Ctl:	Not Reported	Origin:	Not Reported
Qual:	N	User1:	JD1
Pyield:	500		
Pdepth:	50		
Pacref:	65	Filler:	Not Reported
App type:	Not Reported		
Well type:	Not Reported		
Valid well:	N	Parcel:	40
Ex notice:	Not Reported	Wndate:	Not Reported
Utm x:	525119		
Utm y:	4476386.5		
Loc source:	User supplied	Site id:	CO10256432

**J44  
West  
1/2 - 1 Mile  
Higher**

**CO WELLS    CO10213631**

Full name:            GREELEY CITY OF% PHIL CARTER  
Address:              1000 10TH ST  
Address2:             Not Reported

## GEOCHECK® - PHYSICAL SETTING SOURCE MAP FINDINGS

City:	GREELEY	State:	CO
Zip1:	80631	Zip2:	Not Reported
Phone:	9703509811		
Receipt:	0443850		
Division:	1		
County:	WELD		
Permitno:	53229		
Permitsuf:	F	Permitrpl:	Not Reported
Actdate:	04/07/1999 00:00:00		
Actcode:	Statement of beneficial use accepted		
Water Dist:	ARIKAREE	Basin:	00
Mgmt Dist:	00	Prin Mer:	Sixth
Range num:	0650W	Township:	060N
Section num:	31	Seca:	Not Reported
Qtr160:	SE	Qtr40:	SW
Qtr10:	Not Reported	Coordsns:	0185S
Coordsew:	2050E	Aquifer1:	ALL UNNAMED AQUIFERS
Aquifer2:	Not Reported	Subdiv:	Not Reported
Lot:	Not Reported	Block num:	Not Reported
Filing:	Not Reported	Engineer:	KBM
Designee:	Not Reported	Usecodes:	Crop Irrigation
Driller:	857	Pumpinst:	Not Reported
Pidate:	07/21/2003 00:00:00	Statute:	1372
Statcode:	Statement of beneficial use accepted		
Statdate:	07/23/2003 00:00:00		
Npdate:	02/16/2000 00:00:00	Wadate:	11/04/1999 00:00:00
Trancode:	Record change. A portion of the file was modified		
Trandate:	07/23/2003 00:00:00		
Sadate:	Not Reported	Sbudate:	02/12/2001 00:00:00
Amdate:	Not Reported	Exdate:	02/16/2001 00:00:00
Abrrdate:	Not Reported	Abcdate:	Not Reported
Abreq:	Y	Acreft:	0
Tperf:	0020	Bperf:	0040
Caseno:	Not Reported	Yield:	250
Depth:	45		
Levels:	16		
Elev:	0		
Acreirr:	26		
Comments:	SEE MH-36857 FOR LOG		
Meter:	Y	Wellxref:	053229F R
Sb5cmp:	Not Reported	Sb5use:	Not Reported
Ident:	00000	Wcdate:	09/18/1999 00:00:00
Pcdate:	11/30/1999 00:00:00	Log exist:	N
Ctl:	Not Reported	Origin:	Not Reported
Qual:	N	User1:	JD2
Pyield:	500		
Pdepth:	50		
Pacref:	65	Filler:	Not Reported
App type:	Not Reported		
Well type:	N		
Valid well:	N	Parcel:	40
Ex notice:	Not Reported	Wndate:	Not Reported
Utm x:	525109.9		
Utm y:	4476386.5		
Loc source:	Spotted from section lines	Site id:	CO10213631

# GEOCHECK® - PHYSICAL SETTING SOURCE MAP FINDINGS

Map ID  
 Direction  
 Distance  
 Elevation

Database      EDR ID Number

**45**  
**West**  
**1/2 - 1 Mile**  
**Higher**

**FED USGS      USGS2958976**

Agency cd:	USGS	Site no:	402614104421201
Site name:	SB00606531DCD1		
Latitude:	402614		
Longitude:	1044212	Dec lat:	40.43720303
Dec lon:	-104.70385414	Coor meth:	M
Coor accr:	M	Latlong datum:	NAD27
Dec latlong datum:	NAD83	District:	08
State:	08	County:	123
Country:	US	Land net:	SESWSES31 T006N R065 S
Location map:	RPT 8	Map scale:	12500
Altitude:	4650.00		
Altitude method:	Interpolated from topographic map		
Altitude accuracy:	1		
Altitude datum:	National Geodetic Vertical Datum of 1929		
Hydrologic:	Cache La Poudre. Colorado, Wyoming. Area = 1910 sq.mi.		
Topographic:	Not Reported		
Site type:	Ground-water other than Spring	Date construction:	Not Reported
Date inventoried:	Not Reported	Mean greenwich time offset:	MST
Local standard time flag:	Y		
Type of ground water site:	Single well, other than collector or Ranney type		
Aquifer Type:	Not Reported		
Aquifer:	Not Reported		
Well depth:	Not Reported	Hole depth:	Not Reported
Source of depth data:	Not Reported		
Project number:	Not Reported		
Real time data flag:	Not Reported		
Daily flow data end date:	Not Reported	Daily flow data begin date:	Not Reported
Peak flow data begin date:	Not Reported	Daily flow data count:	Not Reported
Peak flow data count:	Not Reported	Peak flow data end date:	Not Reported
Water quality data begin date:	Not Reported	Water quality data begin date:	Not Reported
Water quality data end date:	Not Reported	Water quality data count:	Not Reported
Ground water data begin date:	Not Reported	Ground water data end date:	Not Reported
Ground water data count:	Not Reported		

Ground-water levels, Number of Measurements: 0

**L46**  
**WNW**  
**1/2 - 1 Mile**  
**Higher**

**CO WELLS      CO10202569**

Full name:	GREELEY WATER DEPT		
Address:	1000 10TH ST		
Address2:	Not Reported		
City:	GREELEY	State:	CO
Zip1:	80631	Zip2:	Not Reported
Phone:	9703509812		
Receipt:	0428283		
Division:	1		
County:	WELD		
Permitno:	50375		
Permitsuf:	F	Permitrpl:	Not Reported
Actdate:	03/30/1998 00:00:00		
Actcode:	Well permit issued		
Water Dist:	ARIKAREE	Basin:	00

## GEOCHECK® - PHYSICAL SETTING SOURCE MAP FINDINGS

Mgmt Dist:	00	Prin Mer:	Sixth
Range num:	0650W	Township:	060N
Section num:	31	Seca:	Not Reported
Qtr160:	SE	Qtr40:	NW
Qtr10:	Not Reported	Coordsns:	1700S
Coordsew:	1800E	Aquifer1:	ALL UNNAMED AQUIFERS
Aquifer2:	Not Reported	Subdiv:	Not Reported
Lot:	Not Reported	Block num:	Not Reported
Filing:	Not Reported	Engineer:	KBM
Designee:	Not Reported	Usecodes:	41A
Driller:	21	Pumpinst:	21
Pidate:	12/02/1999 00:00:00	Statute:	1372
Statcode:	Statement of beneficial use received		
Statdate:	07/27/2000 00:00:00		
Npdate:	08/06/1998 00:00:00	Wadate:	12/02/1999 00:00:00
Trancode:	Statement of beneficial use received		
Trandate:	07/27/2000 00:00:00		
Sadate:	Not Reported	Sbudate:	07/25/2000 00:00:00
Amdate:	Not Reported	Exdate:	08/06/2000 00:00:00
Abrrdate:	Not Reported	Abcodate:	Not Reported
Abreq:	N	Acreft:	0
Tperf:	0058	Bperf:	0068
Caseno:	Not Reported	Yield:	300
Depth:	71		
Levels:	24		
Elev:	0		
Acreirr:	0		
Comments:	Not Reported		
Meter:	Y	Wellxref:	052834F
Sb5cmp:	Not Reported	Sb5use:	Not Reported
Ident:	00000	Wcdate:	10/06/1999 00:00:00
Pcdate:	11/23/1999 00:00:00	Log exist:	N
Ctl:	Not Reported	Origin:	Not Reported
Qual:	N	User1:	ADS
Pyield:	400		
Pdepth:	50		
Pacref:	240	Filler:	Not Reported
App type:	Not Reported		
Well type:	N		
Valid well:	N	Parcel:	0
Ex notice:	Not Reported	Wndate:	Not Reported
Utm x:	525181.9		
Utm y:	4476847.1		
Loc source:	Spotted from section lines	Site id:	CO10202569

**L47  
WNW  
1/2 - 1 Mile  
Higher**

**CO WELLS    CO10218889**

Full name:            GREELEY CITY OF WATER DEPT  
Address:              1000 10TH ST  
Address2:             Not Reported

## GEOCHECK® - PHYSICAL SETTING SOURCE MAP FINDINGS

City:	GREELEY	State:	CO
Zip1:	80631	Zip2:	Not Reported
Phone:	9703509291		
Receipt:	0450847		
Division:	1		
County:	WELD		
Permitno:	52834		
Permitsuf:	F	Permitrpl:	Not Reported
Actdate:	09/13/1999 00:00:00		
Actcode:	Well permit issued		
Water Dist:	ARIKAREE	Basin:	00
Mgmt Dist:	00	Prin Mer:	Sixth
Range num:	0650W	Township:	060N
Section num:	31	Seca:	Not Reported
Qtr160:	SE	Qtr40:	NW
Qtr10:	Not Reported	Coordsns:	1700S
Coordsew:	1810E	Aquifer1:	ALL UNNAMED AQUIFERS
Aquifer2:	Not Reported	Subdiv:	Not Reported
Lot:	Not Reported	Block num:	Not Reported
Filing:	Not Reported	Engineer:	KBM
Designee:	Not Reported	Usecodes:	41
Driller:	21	Pumpinst:	21
Pidate:	12/02/1999 00:00:00	Statute:	1372
Statcode:	Statement of beneficial use received		
Statdate:	06/27/2001 00:00:00		
Npdate:	11/09/1999 00:00:00	Wadate:	12/02/1999 00:00:00
Trancode:	Statement of beneficial use received		
Trandate:	08/28/2001 00:00:00		
Sadate:	Not Reported	Sbudate:	06/27/2001 00:00:00
Amdate:	Not Reported	Exdate:	11/09/2001 00:00:00
Abrrdate:	Not Reported	Abcdate:	Not Reported
Abreq:	N	Acreft:	0
Tperf:	0056	Bperf:	0066
Caseno:	Not Reported	Yield:	40
Depth:	71		
Levels:	24		
Elev:	0		
Acreirr:	0		
Comments:	Not Reported		
Meter:	N	Wellxref:	Not Reported
Sb5cmp:	Not Reported	Sb5use:	Not Reported
Ident:	00000	Wcdate:	10/04/1999 00:00:00
Pcdate:	11/26/1999 00:00:00	Log exist:	N
Ctl:	Not Reported	Origin:	Not Reported
Qual:	N	User1:	ADS
Pyield:	400		
Pdepth:	50		
Pacref:	240	Filler:	Not Reported
App type:	Not Reported		
Well type:	Not Reported		
Valid well:	N	Parcel:	0
Ex notice:	Not Reported	Wndate:	Not Reported
Utm x:	525178.8		
Utm y:	4476847.1		
Loc source:	Spotted from section lines	Site id:	CO10218889

# GEOCHECK® - PHYSICAL SETTING SOURCE MAP FINDINGS

Map ID  
 Direction  
 Distance  
 Elevation

Database      EDR ID Number

**M48**  
**SSE**  
**1/2 - 1 Mile**  
**Higher**

**CO WELLS      CO10340406**

Full name:	PETERSON W		
Address:	725 4TH ST		
Address2:	Not Reported		
City:	GREELEY	State:	CO
Zip1:	80631	Zip2:	Not Reported
Phone:	Not Reported		
Receipt:	9058899		
Division:	1		
County:	WELD		
Permitno:	2420		
Permitsuf:	F	Permitrpl:	Not Reported
Actdate:	Not Reported		
Actcode:	Not Reported		
Water Dist:	ARIKAREE	Basin:	00
Mgmt Dist:	00	Prin Mer:	Sixth
Range num:	0650W	Township:	050N
Section num:	05	Seca:	Not Reported
Qtr160:	NW	Qtr40:	SE
Qtr10:	Not Reported	Coordsns:	0000
Coordsew:	0000	Aquifer1:	ALL UNNAMED AQUIFERS
Aquifer2:	Not Reported	Subdiv:	Not Reported
Lot:	Not Reported	Block num:	Not Reported
Filing:	Not Reported	Engineer:	Not Reported
Designee:	Not Reported	Usecodes:	Industrial
Driller:	Not Reported	Pumpinst:	Not Reported
Pidate:	Not Reported	Statute:	Not Reported
Statcode:	Not Reported		
Statdate:	Not Reported		
Npdate:	Not Reported	Wadate:	Not Reported
Trancode:	Not Reported		
Trandate:	Not Reported		
Sadate:	02/14/1960 00:00:00	Sbudate:	Not Reported
Amdate:	Not Reported	Exdate:	Not Reported
Abrrdate:	Not Reported	Abcodate:	Not Reported
Abreq:	N	Acreft:	0
Tperf:	0000	Bperf:	0000
Caseno:	Not Reported	Yield:	55
Depth:	28		
Levels:	9		
Elev:	0		
Acreirr:	0		
Comments:	Not Reported		
Meter:	N	Wellxref:	Not Reported
Sb5cmp:	Not Reported	Sb5use:	Not Reported
Ident:	00000	Wcdate:	Not Reported
Pcdate:	Not Reported	Log exist:	N
Ctl:	Not Reported	Origin:	Not Reported
Qual:	N	User1:	Not Reported
Pyield:	0		
Pdepth:	0		
Pacref:	0	Filler:	Not Reported
App type:	Not Reported		
Well type:	N		

## GEOCHECK® - PHYSICAL SETTING SOURCE MAP FINDINGS

Valid well:	Y	Parcel:	0
Ex notice:	Not Reported	Wndate:	Not Reported
Utm x:	526327		
Utm y:	4475623		
Loc source:	Spotted from quarters	Site id:	CO10340406

**M49  
SSE  
1/2 - 1 Mile  
Higher**

**CO WELLS    CO10041168**

Full name:	GREECO OIL CO		
Address:	% HANDEX OF COLORADO INC		
Address2:	400 CORPORATE CIRCLE STE		
City:	GOLDEN	State:	CO
Zip1:	80401	Zip2:	Not Reported
Phone:	3032711050		
Receipt:	0038249		
Division:	1		
County:	WELD		
Permitno:	38249		
Permitsuf:	MH	Permitrpl:	Not Reported
Actdate:	05/02/2000 00:00:00		
Actcode:	Monitoring hole notice of construction. File number and date entered in permit number and permit date fields		
Water Dist:	SAND HILLS	Basin:	00
Mgmt Dist:	0	Prin Mer:	Sixth
Range num:	0650W	Township:	050N
Section num:	05	Seca:	Not Reported
Qtr160:	NW	Qtr40:	SE
Qtr10:	Not Reported	Coordsns:	0000
Coordsew:	0000	Aquifer1:	ALL UNNAMED AQUIFERS
Aquifer2:	Not Reported	Subdiv:	Not Reported
Lot:	Not Reported	Block num:	Not Reported
Filing:	Not Reported	Engineer:	Not Reported
Designee:	Not Reported	Usecodes:	Other - Monitoring
Driller:	AUTH	Pumpinst:	Not Reported
Pidate:	Not Reported	Statute:	Not Reported
Statcode:	Not Reported		
Statdate:	Not Reported		
Npdate:	05/02/2000 00:00:00	Wadate:	Not Reported
Trancode:	Record change. A portion of the file was modified		
Trandate:	09/25/2000 00:00:00		
Sadate:	Not Reported	Sbudate:	Not Reported
Amdate:	Not Reported	Exdate:	08/02/2000 00:00:00
Abrrdate:	Not Reported	Abcodate:	Not Reported
Abreq:	N	Acreft:	0
Tperf:	0000	Bperf:	0000
Caseno:	Not Reported	Yield:	0
Depth:	0		
Levels:	0		
Elev:	0		
Acreirr:	0		
Comments:	Not Reported		
Meter:	N	Wellxref:	Not Reported
Sb5cmp:	Not Reported	Sb5use:	Not Reported
Ident:	00000	Wcdate:	Not Reported



## GEOCHECK® - PHYSICAL SETTING SOURCE MAP FINDINGS

Pcdate:	Not Reported	Log exist:	N
Ctl:	Not Reported	Origin:	Not Reported
Qual:	N	User1:	RAB
Pyield:	0		
Pdepth:	20		
Pacref:	0	Filler:	Not Reported
App type:	Not Reported		
Well type:	Not Reported		
Valid well:	N	Parcel:	0
Ex notice:	04/22/2004 00:00:00	Wndate:	Not Reported
Utm x:	526327		
Utm y:	4475623		
Loc source:	Spotted from quarters	Site id:	CO10041168

**50  
SW  
1/2 - 1 Mile  
Higher**

**CO WELLS    CO10013663**

Full name:	GREELEY CITY OF		
Address:	% 7950 S LINCOLN ST		
Address2:	Not Reported		
City:	LITTLETON	State:	CO
Zip1:	80122	Zip2:	Not Reported
Phone:	Not Reported		
Receipt:	0015840A		
Division:	1		
County:	WELD		
Permitno:	15840		
Permitsuf:	MH	Permitrpl:	Not Reported
Actdate:	02/26/1990 00:00:00		
Actcode:	Monitoring hole notice of construction. File number and date entered in permit number and permit date fields		
Water Dist:	ARIKAREE	Basin:	00
Mgmt Dist:	00	Prin Mer:	Sixth
Range num:	0650W	Township:	050N
Section num:	06	Seca:	Not Reported
Qtr160:	NE	Qtr40:	Not Reported
Qtr10:	Not Reported	Coordsns:	0000
Coordsew:	0000	Aquifer1:	ALL UNNAMED AQUIFERS
Aquifer2:	Not Reported	Subdiv:	Not Reported
Lot:	Not Reported	Block num:	Not Reported
Filing:	Not Reported	Engineer:	RAB
Designee:	Not Reported	Usecodes:	Other - Monitoring
Driller:	LIC	Pumpinst:	Not Reported
Pidate:	Not Reported	Statute:	Not Reported
Statcode:	Expired well permit		
Statdate:	Not Reported		
Npdate:	02/26/1990 00:00:00	Wadate:	Not Reported
Trancode:	Record change. A portion of the file was modified		
Trandate:	02/11/2004 00:00:00		
Sadate:	Not Reported	Sbudate:	Not Reported
Amdate:	Not Reported	Exdate:	05/27/1990 00:00:00
Abrrdate:	Not Reported	Abcodate:	Not Reported

## GEOCHECK® - PHYSICAL SETTING SOURCE MAP FINDINGS

Abreq:	N	Acreft:	0
Tperf:	0000	Bperf:	0000
Caseno:	Not Reported	Yield:	0
Depth:	0		
Levels:	0		
Elev:	0		
Acreirr:	0		
Comments:	no data		
Meter:	N	Wellxref:	Not Reported
Sb5cmp:	Not Reported	Sb5use:	Not Reported
Ident:	00000	Wcdate:	Not Reported
Pcdate:	Not Reported	Log exist:	N
Ctl:	Not Reported	Origin:	Not Reported
Qual:	N	User1:	RAB
Pyield:	0		
Pdepth:	15		
Pacref:	0	Filler:	Not Reported
App type:	Not Reported		
Well type:	N		
Valid well:	N	Parcel:	0
Ex notice:	Not Reported	Wndate:	Not Reported
Utm x:	525276.5		
Utm y:	4475851.5		
Loc source:	Spotted from quarters	Site id:	CO10013663

**J51  
West  
1/2 - 1 Mile  
Higher**

**CO WELLS    CO10129524**

Full name:	FRANKLIN LEROY		
Address:	121 N 25TH AVE CT		
Address2:	Not Reported		
City:	GREELEY	State:	CO
Zip1:	80631	Zip2:	Not Reported
Phone:	Not Reported		
Receipt:	0314464A		
Division:	1		
County:	WELD		
Permitno:	157501		
Permitsuf:	Not Reported	Permitrpl:	Not Reported
Actdate:	06/15/1990 00:00:00		
Actcode:	Abandoned Well		
Water Dist:	ARIKAREE	Basin:	00
Mgmt Dist:	00	Prin Mer:	Sixth
Range num:	0650W	Township:	060N
Section num:	31	Seca:	Not Reported
Qtr160:	SE	Qtr40:	SW
Qtr10:	Not Reported	Coordsns:	0490S
Coordsew:	2250E	Aquifer1:	ALL UNNAMED AQUIFERS
Aquifer2:	Not Reported	Subdiv:	Not Reported
Lot:	Not Reported	Block num:	Not Reported
Filing:	Not Reported	Engineer:	MAM
Designee:	Not Reported	Usecodes:	89
Driller:	LR	Pumpinst:	Not Reported
Pidate:	Not Reported	Statute:	Not Reported
Statcode:	Abandoned Well		
Statdate:	08/20/1990 00:00:00		
Npdate:	07/02/1990 00:00:00	Wadate:	Not Reported
Trancode:	Abandoned Well		
Trandate:	06/24/1992 00:00:00		

## GEOCHECK® - PHYSICAL SETTING SOURCE MAP FINDINGS

Sadate:	01/01/1934 00:00:00	Sbodate:	Not Reported
Amdate:	Not Reported	Exdate:	Not Reported
Abrrdate:	Not Reported	Abcodate:	Not Reported
Abreq:	N	Acreft:	0
Tperf:	0000	Bperf:	0000
Caseno:	Not Reported	Yield:	15
Depth:	50		
Levels:	0		
Elev:	0		
Acreirr:	0		
Comments:	Not Reported		
Meter:	N	Wellxref:	157501 A
Sb5cmp:	Not Reported	Sb5use:	Not Reported
Ident:	00000	Wcdate:	Not Reported
Pcdate:	Not Reported	Log exist:	N
Ctl:	Not Reported	Origin:	Not Reported
Qual:	N	User1:	Not Reported
Pyield:	0		
Pdepth:	0		
Pacref:	0	Filler:	Not Reported
App type:	Not Reported		
Well type:	Exchange and Augmentation		
Valid well:	N	Parcel:	0
Ex notice:	Not Reported	Wndate:	Not Reported
Utm x:	525048.1		
Utm y:	4476480.6		
Loc source:	Spotted from section lines	Site id:	CO10129524

**52  
West  
1/2 - 1 Mile  
Higher**

**CO WELLS    CO10129525**

Full name:	FRANKLIN LEROY		
Address:	121 N 25TH AVE CT		
Address2:	Not Reported		
City:	GREELEY	State:	CO
Zip1:	80631	Zip2:	Not Reported
Phone:	Not Reported		
Receipt:	0314464B		
Division:	1		
County:	WELD		
Permitno:	157501		
Permitsuf:	Not Reported	Permitrpl:	A
Actdate:	06/15/1990 00:00:00		
Actcode:	Well permit issued		
Water Dist:	ARIKAREE	Basin:	00
Mgmt Dist:	00	Prin Mer:	Sixth
Range num:	0650W	Township:	060N
Section num:	31	Seca:	Not Reported
Qtr160:	SE	Qtr40:	SW
Qtr10:	Not Reported	Coordsns:	0490S
Coordsew:	2300E	Aquifer1:	ALL UNNAMED AQUIFERS
Aquifer2:	Not Reported	Subdiv:	Not Reported
Lot:	Not Reported	Block num:	Not Reported

## GEOCHECK® - PHYSICAL SETTING SOURCE MAP FINDINGS

Filing:	Not Reported	Engineer:	MAM
Designee:	REPLACES LR	Usecodes:	89
Driller:	72	Pumpinst:	72
Pidate:	01/23/1991 00:00:00	Statute:	Not Reported
Statcode:	Not Reported		
Statdate:	Not Reported		
Npdate:	07/02/1990 00:00:00	Wadate:	01/23/1991 00:00:00
Trancode:	Pump Installation Report received		
Trandate:	06/24/1992 00:00:00		
Sadate:	Not Reported	Sbudate:	Not Reported
Amdate:	Not Reported	Exdate:	Not Reported
Abrrdate:	Not Reported	Abcodate:	Not Reported
Abreq:	N	Acreft:	0
Tper:	0016	Bper:	0047
Caseno:	Not Reported	Yield:	0
Depth:	52		
Levels:	0		
Elev:	0		
Acreirr:	0		
Comments:	Not Reported		
Meter:	N	Wellxref:	Not Reported
Sb5cmp:	Not Reported	Sb5use:	Not Reported
Ident:	00000	Wcdate:	07/20/1990 00:00:00
Pcdate:	07/21/1990 00:00:00	Log exist:	N
Ctl:	Not Reported	Origin:	Not Reported
Qual:	N	User1:	Not Reported
Pyield:	0		
Pdepth:	0		
Pacraft:	0	Filler:	Not Reported
App type:	Not Reported		
Well type:	Exchange and Augmentation		
Valid well:	Y	Parcel:	0
Ex notice:	Not Reported	Wndate:	Not Reported
Utm x:	525032.9		
Utm y:	4476481.1		
Loc source:	Spotted from section lines	Site id:	CO10129525

**53  
East  
1/2 - 1 Mile  
Higher**

**FED USGS      USGS2958982**

Agency cd:	USGS	Site no:	402622104405301
Site name:	SB00606532DAC1		
Latitude:	402622		
Longitude:	1044053	Dec lat:	40.43942524
Dec lon:	-104.68190865	Coor meth:	M
Coor accr:	M	Latlong datum:	NAD27
Dec latlong datum:	NAD83	District:	08
State:	08	County:	123
Country:	US	Land net:	SWNESES32 T006N R065 S
Location map:	RPT 8	Map scale:	12500
Altitude:	4684.20		
Altitude method:	Interpolated from topographic map		
Altitude accuracy:	1		
Altitude datum:	National Geodetic Vertical Datum of 1929		
Hydrologic:	Cache La Poudre. Colorado, Wyoming. Area = 1910 sq.mi.		
Topographic:	Not Reported		
Site type:	Ground-water other than Spring	Date construction:	Not Reported
Date inventoried:	Not Reported	Mean greenwich time offset:	MST

# GEOCHECK® - PHYSICAL SETTING SOURCE MAP FINDINGS

Local standard time flag: Y  
 Type of ground water site: Single well, other than collector or Ranney type  
 Aquifer Type: Not Reported  
 Aquifer: TERRACE DEPOSITS  
 Well depth: 62.3 Hole depth: Not Reported  
 Source of depth data: Not Reported  
 Project number: Not Reported  
 Real time data flag: 0  
 Daily flow data end date: 0000-00-00  
 Daily flow data count: 0  
 Peak flow data begin date: 0000-00-00  
 Peak flow data end date: 0000-00-00  
 Peak flow data count: 0  
 Water quality data begin date: 0000-00-00  
 Water quality data end date: 0000-00-00  
 Water quality data count: 0  
 Ground water data begin date: 1959-10-22  
 Ground water data end date: 1959-10-22  
 Ground water data count: 1

Ground-water levels, Number of Measurements: 1

Date	Feet below Surface	Feet to Sealevel
1959-10-22	43.70	

**L54  
 WNW  
 1/2 - 1 Mile  
 Higher**

**CO WELLS CO10039476**

Full name:	GREELEY CITY OF		
Address:	1000 10TH ST		
Address2:	Not Reported		
City:	GREELEY	State:	CO
Zip1:	80631	Zip2:	Not Reported
Phone:	9703509826		
Receipt:	0036858		
Division:	1		
County:	WELD		
Permitno:	36858		
Permitsuf:	MH	Permitrpl:	Not Reported
Actdate:	09/07/1999 00:00:00		
Actcode:	Monitoring hole notice of construction. File number and date entered in permit number and permit date fields		
Water Dist:	ARIKAREE	Basin:	00
Mgmt Dist:	0	Prin Mer:	Sixth
Range num:	0650W	Township:	060N
Section num:	31	Seca:	Not Reported
Qtr160:	SE	Qtr40:	NW
Qtr10:	Not Reported	Coordsns:	0000
Coordsew:	0000	Aquifer1:	ALL UNNAMED AQUIFERS
Aquifer2:	Not Reported	Subdiv:	Not Reported
Lot:	Not Reported	Block num:	Not Reported
Filing:	Not Reported	Engineer:	Not Reported
Designee:	Not Reported	Usecodes:	Other - Monitoring
Driller:	AUTH	Pumpinst:	Not Reported
Pidate:	Not Reported	Statute:	Not Reported
Statcode:	Not Reported		
Statdate:	Not Reported		
Npdate:	09/10/1999 00:00:00	Wadate:	Not Reported
Trancode:	Monitoring hole notice of construction. File number and date entered in permit number and permit date fields		
Trandate:	09/10/1999 00:00:00		

## GEOCHECK® - PHYSICAL SETTING SOURCE MAP FINDINGS

Sadate:	Not Reported	Sbudate:	Not Reported
Amdate:	Not Reported	Exdate:	12/07/1999 00:00:00
Abrrdate:	Not Reported	Abcodate:	Not Reported
Abreq:	N	Acرفت:	0
Tperf:	0000	Bperf:	0000
Caseno:	Not Reported	Yield:	0
Depth:	0		
Levels:	0		
Elev:	0		
Acreirr:	0		
Comments:	Not Reported		
Meter:	N	Wellxref:	Not Reported
Sb5cmp:	Not Reported	Sb5use:	Not Reported
Ident:	00000	Wcdate:	Not Reported
Pcdate:	Not Reported	Log exist:	N
Ctl:	Not Reported	Origin:	Not Reported
Qual:	N	User1:	RAB
Pyield:	0		
Pdepth:	50		
Pacرفت:	0	Filler:	Not Reported
App type:	Not Reported		
Well type:	Not Reported		
Valid well:	N	Parcel:	0
Ex notice:	Not Reported	Wndate:	Not Reported
Utm x:	525115.5		
Utm y:	4476939.6		
Loc source:	Spotted from quarters	Site id:	CO10039476

**L55  
WNW  
1/2 - 1 Mile  
Higher**

**CO WELLS    CO10039483**

Full name:	GREELEY WATER DEPT		
Address:	% LESH DRILLING		
Address2:	BOX 56		
City:	AULT	State:	CO
Zip1:	80610	Zip2:	Not Reported
Phone:	9708342868		
Receipt:	0036865		
Division:	1		
County:	WELD		
Permitno:	36865		
Permitsuf:	MH	Permitrpl:	Not Reported
Actdate:	09/07/1999 00:00:00		
Actcode:	Monitoring hole notice of construction. File number and date entered in permit number and permit date fields		
Water Dist:	ARIKAREE	Basin:	00
Mgmt Dist:	0	Prin Mer:	Sixth
Range num:	0650W	Township:	060N
Section num:	31	Seca:	Not Reported
Qtr160:	SE	Qtr40:	NW
Qtr10:	Not Reported	Coordsns:	0000
Coordsew:	0000	Aquifer1:	ALL UNNAMED AQUIFERS
Aquifer2:	Not Reported	Subdiv:	Not Reported
Lot:	Not Reported	Block num:	Not Reported

## GEOCHECK® - PHYSICAL SETTING SOURCE MAP FINDINGS

Filing:	Not Reported	Engineer:	Not Reported
Designee:	Not Reported	Usecodes:	Other - Monitoring
Driller:	21	Pumpinst:	Not Reported
Pidate:	Not Reported	Statute:	Not Reported
Statcode:	Not Reported		
Statdate:	Not Reported		
Npdate:	09/10/1999 00:00:00	Wadate:	Not Reported
Trancode:	Monitoring hole notice of construction. File number and date entered in permit number and permit date fields		
Trandate:	09/14/1999 00:00:00		
Sadate:	Not Reported	Sbudate:	Not Reported
Amdate:	Not Reported	Exdate:	12/07/1999 00:00:00
Abrrdate:	Not Reported	Abcodate:	Not Reported
Abreq:	N	Acreft:	0
Tperf:	0000	Bperf:	0000
Caseno:	Not Reported	Yield:	0
Depth:	0		
Levels:	0		
Elev:	0		
Acreirr:	0		
Comments:	Not Reported		
Meter:	N	Wellxref:	Not Reported
Sb5cmp:	Not Reported	Sb5use:	Not Reported
Ident:	00000	Wcdate:	Not Reported
Pcdate:	Not Reported	Log exist:	N
Ctl:	Not Reported	Origin:	Not Reported
Qual:	N	User1:	RAB
Pyield:	0		
Pdepth:	70		
Pacraft:	0	Filler:	Not Reported
App type:	Not Reported		
Well type:	Not Reported		
Valid well:	N	Parcel:	0
Ex notice:	Not Reported	Wndate:	Not Reported
Utm x:	525115.5		
Utm y:	4476939.6		
Loc source:	Spotted from quarters	Site id:	CO10039483

**56  
NE  
1/2 - 1 Mile  
Higher**

**CO WELLS      CO10159269**

Full name:	ASSOCIATED NATURAL GAS INC		
Address:	1324 N 7TH AVE		
Address2:	Not Reported		
City:	GREELEY	State:	CO
Zip1:	80631	Zip2:	Not Reported
Phone:	3033569701		
Receipt:	0366265		
Division:	1		
County:	WELD		
Permitno:	177161		
Permitsuf:	Not Reported	Permitrpl:	Not Reported
Actdate:	03/02/1994 00:00:00		
Actcode:	Well permit issued		
Water Dist:	ARIKAREE	Basin:	00

## GEOCHECK® - PHYSICAL SETTING SOURCE MAP FINDINGS

Mgmt Dist:	00	Prin Mer:	Sixth
Range num:	0650W	Township:	060N
Section num:	32	Seca:	Not Reported
Qtr160:	NE	Qtr40:	SW
Qtr10:	Not Reported	Coordsns:	2361N
Coordsew:	3332W	Aquifer1:	ALL UNNAMED AQUIFERS
Aquifer2:	Not Reported	Subdiv:	Not Reported
Lot:	Not Reported	Block num:	Not Reported
Filing:	Not Reported	Engineer:	MAM
Designee:	Not Reported	Usecodes:	Commercial
Driller:	857	Pumpinst:	Not Reported
Pidate:	Not Reported	Statute:	6023
Statcode:	Not Reported		
Statdate:	Not Reported		
Npdate:	04/07/1994 00:00:00	Wadate:	09/12/1994 00:00:00
Trancode:	Well construction report received		
Trandate:	09/15/1994 00:00:00		
Sadate:	Not Reported	Sbdate:	Not Reported
Amdate:	Not Reported	Exdate:	04/07/1996 00:00:00
Abrrdate:	Not Reported	Abcodate:	Not Reported
Abreq:	N	Acreft:	0
Tperf:	0063	Bperf:	0109
Caseno:	Not Reported	Yield:	1000
Depth:	109		
Levels:	53		
Elev:	0		
Acreirr:	0		
Comments:	Not Reported		
Meter:	N	Wellxref:	Not Reported
Sb5cmp:	Not Reported	Sb5use:	Not Reported
Ident:	00000	Wcdate:	08/18/1994 00:00:00
Pcdate:	Not Reported	Log exist:	N
Ctl:	Not Reported	Origin:	Not Reported
Qual:	N	User1:	NLH
Pyield:	200		
Pdepth:	70		
Pacref:	1	Filler:	Not Reported
App type:	Not Reported		
Well type:	N		
Valid well:	N	Parcel:	0
Ex notice:	Not Reported	Wndate:	Not Reported
Utm x:	526739.5		
Utm y:	4477143.5		
Loc source:	Spotted from section lines	Site id:	CO10159269

57  
ESE  
1/2 - 1 Mile  
Lower

CO WELLS    CO10346763

Full name:            DYER CLIFFORD R.  
Address:              2121 20TH ST. RD.  
Address2:             Not Reported



## GEOCHECK® - PHYSICAL SETTING SOURCE MAP FINDINGS

City:	GREELEY	State:	CO
Zip1:	80621	Zip2:	Not Reported
Phone:	Not Reported		
Receipt:	9065286		
Division:	1		
County:	WELD		
Permitno:	72586		
Permitsuf:	Not Reported	Permitrpl:	Not Reported
Actdate:	Not Reported		
Actcode:	Not Reported		
Water Dist:	ARIKAREE	Basin:	00
Mgmt Dist:	00	Prin Mer:	Sixth
Range num:	0650W	Township:	050N
Section num:	05	Seca:	Not Reported
Qtr160:	NE	Qtr40:	NE
Qtr10:	Not Reported	Coordsns:	1100N
Coordsew:	1296E	Aquifer1:	ALL UNNAMED AQUIFERS
Aquifer2:	Not Reported	Subdiv:	Not Reported
Lot:	Not Reported	Block num:	Not Reported
Filing:	Not Reported	Engineer:	Not Reported
Designee:	Not Reported	Usecodes:	Domestic
Driller:	Not Reported	Pumpinst:	Not Reported
Pidate:	Not Reported	Statute:	Not Reported
Statcode:	Not Reported		
Statdate:	Not Reported		
Npdate:	Not Reported	Wadate:	Not Reported
Trancode:	Not Reported		
Trandate:	Not Reported		
Sadate:	12/14/1973 00:00:00	Sbudate:	Not Reported
Amdate:	Not Reported	Exdate:	Not Reported
Abrrdate:	Not Reported	Abcdate:	Not Reported
Abreq:	N	Acreft:	0
Tperf:	0000	Bperf:	0000
Caseno:	Not Reported	Yield:	15
Depth:	46		
Levels:	4		
Elev:	0		
Acreirr:	1		
Comments:	Not Reported		
Meter:	N	Wellxref:	Not Reported
Sb5cmp:	Not Reported	Sb5use:	Not Reported
Ident:	00000	Wcdate:	Not Reported
Pcdate:	Not Reported	Log exist:	N
Ctl:	Not Reported	Origin:	Not Reported
Qual:	N	User1:	Not Reported
Pyield:	0		
Pdepth:	0		
Pacref:	0	Filler:	Not Reported
App type:	Not Reported		
Well type:	Exchange and Augmentation		
Valid well:	Y	Parcel:	0
Ex notice:	Not Reported	Wndate:	Not Reported
Utm x:	526941.9		
Utm y:	4475908.5		
Loc source:	Spotted from section lines	Site id:	CO10346763

# GEOCHECK® - PHYSICAL SETTING SOURCE MAP FINDINGS

Map ID  
Direction  
Distance  
Elevation

Database      EDR ID Number

**58**  
**ESE**  
**1/2 - 1 Mile**  
**Higher**

**FED USGS      USGS2958975**

Agency cd:	USGS	Site no:	402610104404901
Site name:	SB00606532DCA1 USGS 402610104404901		
Latitude:	402610		
Longitude:	1044049	Dec lat:	40.43609193
Dec lon:	-104.68079751	Coor meth:	M
Coor accr:	M	Latlong datum:	NAD27
Dec latlong datum:	NAD83	District:	08
State:	08	County:	123
Country:	US	Land net:	NESWSES32 T006N R065 S
Location map:	RPT 9	Map scale:	99000
Altitude:	4648.50		
Altitude method:	Interpolated from topographic map		
Altitude accuracy:	1		
Altitude datum:	National Geodetic Vertical Datum of 1929		
Hydrologic:	Cache La Poudre. Colorado, Wyoming. Area = 1910 sq.mi.		
Topographic:	Not Reported		
Site type:	Ground-water other than Spring	Date construction:	Not Reported
Date inventoried:	Not Reported	Mean greenwich time offset:	MST
Local standard time flag:	Y		
Type of ground water site:	Single well, other than collector or Ranney type		
Aquifer Type:	Not Reported		
Aquifer:	VALLEY-FILL DEPOSITS		
Well depth:	Not Reported	Hole depth:	Not Reported
Source of depth data:	Not Reported		
Project number:	Not Reported		
Real time data flag:	0	Daily flow data begin date:	0000-00-00
Daily flow data end date:	0000-00-00	Daily flow data count:	0
Peak flow data begin date:	0000-00-00	Peak flow data end date:	0000-00-00
Peak flow data count:	0	Water quality data begin date:	0000-00-00
Water quality data end date:	0000-00-00	Water quality data count:	0
Ground water data begin date:	1957-11-09	Ground water data end date:	1957-11-09
Ground water data count:	1		

Ground-water levels, Number of Measurements: 1

Date	Feet below Surface	Feet to Sealevel
-----		
1957-11-09	9.60	

**59**  
**NNE**  
**1/2 - 1 Mile**  
**Higher**

**CO WELLS      CO10131042**

Full name:      TODD JOHN C  
Address:      1020 9TH AVE  
Address2:      Not Reported

## GEOCHECK® - PHYSICAL SETTING SOURCE MAP FINDINGS

City:	GREELEY	State:	CO
Zip1:	80631	Zip2:	Not Reported
Phone:	Not Reported		
Receipt:	0317096		
Division:	1		
County:	WELD		
Permitno:	158710		
Permitsuf:	Not Reported	Permitrpl:	Not Reported
Actdate:	08/23/1990 00:00:00		
Actcode:	Well permit issued		
Water Dist:	ARIKAREE	Basin:	00
Mgmt Dist:	00	Prin Mer:	Sixth
Range num:	0650W	Township:	060N
Section num:	32	Seca:	Not Reported
Qtr160:	NW	Qtr40:	NE
Qtr10:	Not Reported	Coordsns:	1200N
Coordsew:	1800W	Aquifer1:	ALL UNNAMED AQUIFERS
Aquifer2:	Not Reported	Subdiv:	UNION COLONY (COLONY LANDS)
Lot:	1	Block num:	Not Reported
Filing:	Not Reported	Engineer:	MDS
Designee:	Not Reported	Usecodes:	Commercial
Driller:	857	Pumpinst:	Not Reported
Pidate:	Not Reported	Statute:	Not Reported
Statcode:	Application for permit resubmitted to DWR		
Statdate:	10/22/1990 00:00:00		
Npdate:	11/06/1990 00:00:00	Wadate:	01/03/1991 00:00:00
Trancode:	Well construction report received		
Trandate:	01/11/1991 00:00:00		
Sadate:	Not Reported	Sbudate:	Not Reported
Amdate:	Not Reported	Exdate:	Not Reported
Abrrdate:	Not Reported	Abcdate:	Not Reported
Abreq:	N	Acreft:	0
Tperf:	0050	Bperf:	0070
Caseno:	Not Reported	Yield:	12
Depth:	70		
Levels:	45		
Elev:	0		
Acreirr:	0		
Comments:	Not Reported		
Meter:	N	Wellxref:	Not Reported
Sb5cmp:	Not Reported	Sb5use:	Not Reported
Ident:	00000	Wcdate:	11/07/1990 00:00:00
Pcdate:	Not Reported	Log exist:	N
Ctl:	Not Reported	Origin:	Not Reported
Qual:	N	User1:	Not Reported
Pyield:	0		
Pdepth:	0		
Pacref:	0	Filler:	Not Reported
App type:	Not Reported		
Well type:	N		
Valid well:	N	Parcel:	0
Ex notice:	Not Reported	Wndate:	Not Reported
Utm x:	526270.5		
Utm y:	4477539.6		
Loc source:	Spotted from section lines	Site id:	CO10131042

# GEOCHECK® - PHYSICAL SETTING SOURCE MAP FINDINGS

Map ID  
 Direction  
 Distance  
 Elevation

Database      EDR ID Number

**N60**  
**East**  
**1/2 - 1 Mile**  
**Higher**

**CO WELLS      CO10082991**

Full name:	DERR D		
Address:	Not Reported		
Address2:	Not Reported		
City:	GREELEY	State:	CO
Zip1:	80631	Zip2:	Not Reported
Phone:	Not Reported		
Receipt:	0225448A		
Division:	1		
County:	WELD		
Permitno:	12725		
Permitsuf:	R	Permitrpl:	R
Actdate:	04/19/1982 00:00:00		
Actcode:	Well permit issued		
Water Dist:	ARIKAREE	Basin:	00
Mgmt Dist:	00	Prin Mer:	Sixth
Range num:	0650W	Township:	060N
Section num:	32	Seca:	Not Reported
Qtr160:	SE	Qtr40:	SE
Qtr10:	Not Reported	Coordsns:	0000
Coordsew:	0000	Aquifer1:	ALL UNNAMED AQUIFERS
Aquifer2:	Not Reported	Subdiv:	Not Reported
Lot:	Not Reported	Block num:	Not Reported
Filing:	Not Reported	Engineer:	CBG
Designee:	ROSIN WELL 1272	Usecodes:	Crop Irrigation
Driller:	21	Pumpinst:	Not Reported
Pidate:	Not Reported	Statute:	Not Reported
Statcode:	Not Reported		
Statdate:	Not Reported		
Npdate:	04/29/1982 00:00:00	Wadate:	Not Reported
Trancode:	Record change. A portion of the file was modified		
Trandate:	01/15/2004 00:00:00		
Sadate:	Not Reported	Sbudate:	Not Reported
Amdate:	Not Reported	Exdate:	04/29/1983 00:00:00
Abrrdate:	Not Reported	Abcodate:	Not Reported
Abreq:	N	Acreft:	0
Tperf:	0000	Bperf:	0000
Caseno:	W2417	Yield:	0
Depth:	0		
Levels:	0		
Elev:	0		
Acreirr:	0		
Comments:	Not Reported		
Meter:	N	Wellxref:	012725R
Sb5cmp:	Not Reported	Sb5use:	Not Reported
Ident:	00000	Wcdate:	Not Reported
Pcdate:	Not Reported	Log exist:	N
Ctl:	Not Reported	Origin:	Not Reported
Qual:	N	User1:	CJE
Pyield:	0		
Pdepth:	0		
Pacref:	0	Filler:	Not Reported
App type:	Not Reported		
Well type:	N		

## GEOCHECK® - PHYSICAL SETTING SOURCE MAP FINDINGS

Valid well:	N	Parcel:	0
Ex notice:	Not Reported	Wndate:	Not Reported
Utm x:	527138.1		
Utm y:	4476431.5		
Loc source:	Spotted from quarters	Site id:	CO10082991

**N61  
East  
1/2 - 1 Mile  
Higher**

**CO WELLS    CO10342767**

Full name:	BLACKWELL MERLE E		
Address:	RT 1 BX 240		
Address2:	Not Reported		
City:	GREELEY	State:	CO
Zip1:	80631	Zip2:	Not Reported
Phone:	Not Reported		
Receipt:	9061258		
Division:	1		
County:	WELD		
Permitno:	12725		
Permitsuf:	R	Permitrpl:	Not Reported
Actdate:	04/21/1960 00:00:00		
Actcode:	Well permit issued		
Water Dist:	ARIKAREE	Basin:	00
Mgmt Dist:	00	Prin Mer:	Sixth
Range num:	0650W	Township:	060N
Section num:	32	Seca:	Not Reported
Qtr160:	SE	Qtr40:	SE
Qtr10:	Not Reported	Coordsns:	0000
Coordsew:	0000	Aquifer1:	ALL UNNAMED AQUIFERS
Aquifer2:	Not Reported	Subdiv:	Not Reported
Lot:	Not Reported	Block num:	Not Reported
Filing:	Not Reported	Engineer:	Not Reported
Designee:	ROSIN WELL 1272	Usecodes:	Crop Irrigation
Driller:	LR	Pumpinst:	Not Reported
Pidate:	Not Reported	Statute:	Not Reported
Statcode:	Not Reported		
Statdate:	Not Reported		
Npdate:	04/21/1960 00:00:00	Wadate:	Not Reported
Trancode:	Record change. A portion of the file was modified		
Trandate:	01/15/2004 00:00:00		
Sadate:	07/01/1942 00:00:00	Sbudate:	Not Reported
Amdate:	Not Reported	Exdate:	Not Reported
Abrrdate:	Not Reported	Abcodate:	Not Reported
Abreq:	N	Acreft:	0
Tperf:	0040	Bperf:	0075
Caseno:	W2417	Yield:	300
Depth:	75		
Levels:	33		
Elev:	0		
Acreirr:	0		
Comments:	Not Reported		
Meter:	N	Wellxref:	012725R R
Sb5cmp:	Not Reported	Sb5use:	Not Reported
Ident:	00000	Wcdate:	Not Reported

## GEOCHECK® - PHYSICAL SETTING SOURCE MAP FINDINGS

Pcdate:	Not Reported	Log exist:	N
Ctl:	Not Reported	Origin:	Not Reported
Qual:	N	User1:	CJE
Pyield:	0		
Pdepth:	0		
Pacref:	0	Filler:	Not Reported
App type:	Not Reported		
Well type:	N		
Valid well:	Y	Parcel:	0
Ex notice:	Not Reported	Wndate:	Not Reported
Utm x:	527138.1		
Utm y:	4476431.5		
Loc source:	Spotted from quarters	Site id:	CO10342767

**O62  
SSW  
1/2 - 1 Mile  
Higher**

**CO WELLS      CO10039603**

Full name:	ATC ASSOC INC		
Address:	6746 S REVERE PKWY #180		
Address2:	Not Reported		
City:	ENGLEWOOD	State:	CO
Zip1:	80112	Zip2:	Not Reported
Phone:	3037996100		
Receipt:	0036981E		
Division:	1		
County:	WELD		
Permitno:	222033		
Permitsuf:	Not Reported	Permitrpl:	Not Reported
Actdate:	09/02/1999 00:00:00		
Actcode:	Well permit issued		
Water Dist:	NORTH KIOWA-BIJOU	Basin:	00
Mgmt Dist:	0	Prin Mer:	Sixth
Range num:	0650W	Township:	050N
Section num:	05	Seca:	Not Reported
Qtr160:	NW	Qtr40:	SW
Qtr10:	Not Reported	Coordsns:	2655S
Coordsew:	0130W	Aquifer1:	UNCONFINED SAN LUIS VALLEY
Aquifer2:	Not Reported	Subdiv:	Not Reported
Lot:	Not Reported	Block num:	Not Reported
Filing:	Not Reported	Engineer:	LMD
Designee:	MW4	Usecodes:	Other - Monitoring
Driller:	AUTH	Pumpinst:	Not Reported
Pidate:	Not Reported	Statute:	6023
Statcode:	Application for permit resubmitted to DWR		
Statdate:	11/02/1999 00:00:00		
Npdate:	11/23/1999 00:00:00	Wadate:	11/02/1999 00:00:00
Trancode:	Well construction report received		
Trandate:	12/07/1999 00:00:00		
Sadate:	Not Reported	Sbudate:	Not Reported
Amdate:	Not Reported	Exdate:	11/23/2001 00:00:00
Abrrdate:	Not Reported	Abcodate:	Not Reported

## GEOCHECK® - PHYSICAL SETTING SOURCE MAP FINDINGS

Abreq:	N	Acreft:	0
Tperf:	0010	Bperf:	0020
Caseno:	Not Reported	Yield:	0
Depth:	20		
Levels:	0		
Elev:	4660		
Acreirr:	0		
Comments:	Not Reported		
Meter:	N	Wellxref:	035541MH
Sb5cmp:	Not Reported	Sb5use:	Not Reported
Ident:	00000	Wcdate:	02/23/1999 00:00:00
Pcdate:	Not Reported	Log exist:	N
Ctl:	Not Reported	Origin:	Not Reported
Qual:	N	User1:	NLH
Pyield:	0		
Pdepth:	20		
Pacraft:	0	Filler:	Not Reported
App type:	Not Reported		
Well type:	Not Reported		
Valid well:	N	Parcel:	0
Ex notice:	Not Reported	Wndate:	Not Reported
Utm x:	525754.7		
Utm y:	4475332.5		
Loc source:	Spotted from section lines	Site id:	CO10039603

**O63  
SSW  
1/2 - 1 Mile  
Higher**

**CO WELLS      CO10039601**

Full name:	ATC ASSOC INC		
Address:	6746 S REVERE PKWY #180		
Address2:	Not Reported		
City:	ENGLEWOOD	State:	CO
Zip1:	80112	Zip2:	Not Reported
Phone:	3037996100		
Receipt:	0036981C		
Division:	1		
County:	WELD		
Permitno:	222031		
Permitsuf:	Not Reported	Permitrpl:	Not Reported
Actdate:	09/02/1999 00:00:00		
Actcode:	Well permit issued		
Water Dist:	NORTH KIOWA-BIJOU	Basin:	00
Mgmt Dist:	0	Prin Mer:	Sixth
Range num:	0650W	Township:	050N
Section num:	05	Seca:	Not Reported
Qtr160:	NW	Qtr40:	SW
Qtr10:	Not Reported	Coordsns:	2655S
Coordsew:	0090W	Aquifer1:	UNCONFINED SAN LUIS VALLEY
Aquifer2:	Not Reported	Subdiv:	Not Reported
Lot:	Not Reported	Block num:	Not Reported
Filing:	Not Reported	Engineer:	LMD
Designee:	MW6	Usecodes:	Other - Monitoring
Driller:	AUTH	Pumpinst:	Not Reported
Pidate:	Not Reported	Statute:	6023
Statcode:	Application for permit resubmitted to DWR		
Statdate:	11/02/1999 00:00:00		
Npdate:	11/23/1999 00:00:00	Wadate:	11/02/1999 00:00:00
Trancode:	Well construction report received		
Trandate:	12/07/1999 00:00:00		

## GEOCHECK® - PHYSICAL SETTING SOURCE MAP FINDINGS

Sadate:	Not Reported	Sbupdate:	Not Reported
Amdate:	Not Reported	Exdate:	11/23/2001 00:00:00
Abrrdate:	Not Reported	Abcodate:	Not Reported
Abreq:	N	Acreft:	0
Tperf:	0012	Bperf:	0022
Caseno:	Not Reported	Yield:	0
Depth:	22		
Levels:	0		
Elev:	4660		
Acreirr:	0		
Comments:	Not Reported		
Meter:	N	Wellxref:	035541MH
Sb5cmp:	Not Reported	Sb5use:	Not Reported
Ident:	00000	Wcdate:	02/23/1999 00:00:00
Pcdate:	Not Reported	Log exist:	N
Ctl:	Not Reported	Origin:	Not Reported
Qual:	N	User1:	NLH
Pyield:	0		
Pdepth:	22		
Pacref:	0	Filler:	Not Reported
App type:	Not Reported		
Well type:	Not Reported		
Valid well:	N	Parcel:	0
Ex notice:	Not Reported	Wndate:	Not Reported
Utm x:	525742.5		
Utm y:	4475332.5		
Loc source:	Spotted from section lines	Site id:	CO10039601

**P64  
ENE  
1/2 - 1 Mile  
Higher**

**FED USGS USGS2958997**

Agency cd:	USGS	Site no:	402630104404800
Site name:	SB00606532DAC		
Latitude:	402630	Dec lat:	40.44164745
Longitude:	1044048	Coor meth:	M
Dec lon:	-104.68051968	Latlong datum:	NAD27
Coor acc:	M	District:	08
Dec latlong datum:	NAD83	County:	123
State:	08	Land net:	SWNESES032T0006NR0065WS
Country:	US	Map scale:	Not Reported
Location map:	Not Reported		
Altitude:	4684.00		
Altitude method:	Level or other surveying method		
Altitude accuracy:	.5		
Altitude datum:	National Geodetic Vertical Datum of 1929		
Hydrologic:	Cache La Poudre. Colorado, Wyoming. Area = 1910 sq.mi.		
Topographic:	Not Reported		
Site type:	Ground-water other than Spring	Date construction:	Not Reported
Date inventoried:	Not Reported	Mean greenwich time offset:	MST
Local standard time flag:	Y		
Type of ground water site:	Single well, other than collector or Ranney type		
Aquifer Type:	Not Reported		
Aquifer:	VALLEY-FILL DEPOSITS		
Well depth:	63.0	Hole depth:	Not Reported
Source of depth data:	Not Reported		
Project number:	Not Reported		
Real time data flag:	0	Daily flow data begin date:	0000-00-00
Daily flow data end date:	0000-00-00	Daily flow data count:	0
Peak flow data begin date:	0000-00-00	Peak flow data end date:	0000-00-00



# GEOCHECK® - PHYSICAL SETTING SOURCE MAP FINDINGS

Peak flow data count: 0  
 Water quality data end date: 0000-00-00  
 Ground water data begin date: 1966-11-21  
 Ground water data count: 16

Water quality data begin date: 0000-00-00  
 Water quality data count: 0  
 Ground water data end date: 1975-01-06

Ground-water levels, Number of Measurements: 16

Date	Feet below Surface	Feet to Sealevel	Date	Feet below Surface	Feet to Sealevel
1975-01-06	44.75		1974-03-12	39.89	
1973-03-21	45.23		1972-11-16	45.00	
1972-04-03	45.55		1971-11-13	44.56	
1971-03-24	44.85		1970-10-22	44.03	
1970-03-23	45.04		1969-11-05	44.84	
1969-03-11	45.20		1968-11-06	44.95	
1968-03-25	45.38		1967-11-09	45.15	
1967-03-25	45.68		1966-11-21	45.37	

**O65  
 SSW  
 1/2 - 1 Mile  
 Higher**

**CO WELLS      CO10039602**

Full name:	ATC ASSOC INC	State:	CO
Address:	6746 S REVERE PKWY #180	Zip2:	Not Reported
Address2:	Not Reported		
City:	ENGLEWOOD		
Zip1:	80112		
Phone:	3037996100		
Receipt:	0036981D		
Division:	1		
County:	WELD		
Permitno:	222032		
Permitsuf:	Not Reported	Permitrpl:	Not Reported
Actdate:	09/02/1999 00:00:00		
Actcode:	Well permit issued		
Water Dist:	NORTH KIOWA-BIJOU	Basin:	00
Mgmt Dist:	0	Prin Mer:	Sixth
Range num:	0650W	Township:	050N
Section num:	05	Seca:	Not Reported
Qtr160:	SW	Qtr40:	NW
Qtr10:	Not Reported	Coordsns:	2620S
Coordsew:	0130W	Aquifer1:	UNCONFINED SAN LUIS VALLEY
Aquifer2:	Not Reported	Subdiv:	Not Reported
Lot:	Not Reported	Block num:	Not Reported
Filing:	Not Reported	Engineer:	LMD
Designee:	MW5	Usecodes:	Other - Monitoring
Driller:	AUTH	Pumpinst:	Not Reported
Pidate:	Not Reported	Statute:	6023
Statcode:	Application for permit resubmitted to DWR		
Statdate:	11/02/1999 00:00:00		
Npdate:	11/23/1999 00:00:00	Wadate:	11/02/1999 00:00:00
Trancode:	Well construction report received		
Trandate:	12/07/1999 00:00:00		

## GEOCHECK® - PHYSICAL SETTING SOURCE MAP FINDINGS

Sadate:	Not Reported	Sbudate:	Not Reported
Amdate:	Not Reported	Exdate:	11/23/2001 00:00:00
Abrrdate:	Not Reported	Abcodate:	Not Reported
Abreq:	N	Acreft:	0
Tperf:	0012	Bperf:	0022
Caseno:	Not Reported	Yield:	0
Depth:	22		
Levels:	0		
Elev:	4660		
Acreirr:	0		
Comments:	Not Reported		
Meter:	N	Wellxref:	035541MH
Sb5cmp:	Not Reported	Sb5use:	Not Reported
Ident:	00000	Wcdate:	02/23/1999 00:00:00
Pcdate:	Not Reported	Log exist:	N
Ctl:	Not Reported	Origin:	Not Reported
Qual:	N	User1:	NLH
Pyield:	0		
Pdepth:	23		
Pacref:	0	Filler:	Not Reported
App type:	Not Reported		
Well type:	Not Reported		
Valid well:	N	Parcel:	0
Ex notice:	Not Reported	Wndate:	Not Reported
Utm x:	525754.5		
Utm y:	4475321.5		
Loc source:	Spotted from section lines	Site id:	CO10039602

**O66  
SSW  
1/2 - 1 Mile  
Higher**

**CO WELLS    CO10039604**

Full name:	ATC ASSOC INC		
Address:	6746 S REVERE PKWY #180		
Address2:	Not Reported		
City:	ENGLEWOOD	State:	CO
Zip1:	80112	Zip2:	Not Reported
Phone:	3037996100		
Receipt:	0036981F		
Division:	1		
County:	WELD		
Permitno:	222034		
Permitsuf:	Not Reported	Permitrpl:	Not Reported
Actdate:	09/02/1999 00:00:00		
Actcode:	Well permit issued		
Water Dist:	NORTH KIOWA-BIJOU	Basin:	00
Mgmt Dist:	0	Prin Mer:	Sixth
Range num:	0650W	Township:	050N
Section num:	05	Seca:	Not Reported
Qtr160:	SW	Qtr40:	NW
Qtr10:	Not Reported	Coordsns:	2625S
Coordsew:	0095W	Aquifer1:	UNCONFINED SAN LUIS VALLEY
Aquifer2:	Not Reported	Subdiv:	Not Reported
Lot:	Not Reported	Block num:	Not Reported

## GEOCHECK® - PHYSICAL SETTING SOURCE MAP FINDINGS

Filing:	Not Reported	Engineer:	LMD
Designee:	MW3	Usecodes:	Other - Monitoring
Driller:	AUTH	Pumpinst:	Not Reported
Pidate:	Not Reported	Statute:	6023
Statcode:	Application for permit resubmitted to DWR		
Statdate:	11/02/1999 00:00:00		
Npdate:	11/23/1999 00:00:00	Wadate:	11/02/1999 00:00:00
Trancode:	Well construction report received		
Trandate:	12/07/1999 00:00:00		
Sadate:	Not Reported	Sbudate:	Not Reported
Amdate:	Not Reported	Exdate:	11/23/2001 00:00:00
Abrrdate:	Not Reported	Abcodate:	Not Reported
Abreq:	N	Acreft:	0
Tperf:	0010	Bperf:	0020
Caseno:	Not Reported	Yield:	0
Depth:	20		
Levels:	0		
Elev:	4660		
Acreirr:	0		
Comments:	Not Reported		
Meter:	N	Wellxref:	035541MH
Sb5cmp:	Not Reported	Sb5use:	Not Reported
Ident:	00000	Wcdate:	12/17/1998 00:00:00
Pcdate:	Not Reported	Log exist:	N
Ctl:	Not Reported	Origin:	Not Reported
Qual:	N	User1:	NLH
Pyield:	0		
Pdepth:	20		
Pacraft:	0	Filler:	Not Reported
App type:	Not Reported		
Well type:	Not Reported		
Valid well:	N	Parcel:	0
Ex notice:	Not Reported	Wndate:	Not Reported
Utm x:	525743.9		
Utm y:	4475323		
Loc source:	Spotted from section lines	Site id:	CO10039604

**O67  
SSW  
1/2 - 1 Mile  
Higher**

**CO WELLS      CO10039605**

Full name:	ATC ASSOC INC		
Address:	6746 S REVERE PKWY #180		
Address2:	Not Reported		
City:	ENGLEWOOD	State:	CO
Zip1:	80112	Zip2:	Not Reported
Phone:	3037996100		
Receipt:	0036981G		
Division:	1		
County:	WELD		
Permitno:	222035		
Permitsuf:	Not Reported	Permitrpl:	Not Reported
Actdate:	09/02/1999 00:00:00		
Actcode:	Well permit issued		
Water Dist:	ARIKAREE	Basin:	00

## GEOCHECK® - PHYSICAL SETTING SOURCE MAP FINDINGS

Mgmt Dist:	0	Prin Mer:	Sixth
Range num:	0650W	Township:	050N
Section num:	05	Seca:	Not Reported
Qtr160:	SW	Qtr40:	NW
Qtr10:	Not Reported	Coordsns:	2615S
Coordsew:	0100W	Aquifer1:	UNCONFINED SAN LUIS VALLEY
Aquifer2:	Not Reported	Subdiv:	Not Reported
Lot:	Not Reported	Block num:	Not Reported
Filing:	Not Reported	Engineer:	LMD
Designee:	MW2	Usecodes:	Other - Monitoring
Driller:	AUTH	Pumpinst:	Not Reported
Pidate:	Not Reported	Statute:	6023
Statcode:	Application for permit resubmitted to DWR		
Statdate:	11/02/1999 00:00:00		
Npdate:	11/23/1999 00:00:00	Wadate:	11/02/1999 00:00:00
Trancode:	Well construction report received		
Trandate:	12/07/1999 00:00:00		
Sadate:	Not Reported	Sbudate:	Not Reported
Amdate:	Not Reported	Exdate:	11/23/2001 00:00:00
Abrrdate:	Not Reported	Abcodate:	Not Reported
Abreq:	N	Acreft:	0
Tperf:	0010	Bperf:	0020
Caseno:	Not Reported	Yield:	0
Depth:	20		
Levels:	0		
Elev:	4660		
Acreirr:	0		
Comments:	Not Reported		
Meter:	N	Wellxref:	035541MH
Sb5cmp:	Not Reported	Sb5use:	Not Reported
Ident:	00000	Wcdate:	12/17/1998 00:00:00
Pcdate:	Not Reported	Log exist:	N
Ctl:	Not Reported	Origin:	Not Reported
Qual:	N	User1:	NLH
Pyield:	0		
Pdepth:	20		
Pacref:	0	Filler:	Not Reported
App type:	Not Reported		
Well type:	Not Reported		
Valid well:	N	Parcel:	0
Ex notice:	Not Reported	Wndate:	Not Reported
Utm x:	525745.3		
Utm y:	4475320		
Loc source:	Spotted from section lines	Site id:	CO10039605

**O68  
SSW  
1/2 - 1 Mile  
Higher**

**CO WELLS    CO10039606**

Full name:            ATC ASSOC INC  
Address:              6746 S REVERE PKWY #180  
Address2:            Not Reported

## GEOCHECK® - PHYSICAL SETTING SOURCE MAP FINDINGS

City:	ENGLEWOOD	State:	CO
Zip1:	80112	Zip2:	Not Reported
Phone:	3037996100		
Receipt:	0036981H		
Division:	1		
County:	WELD		
Permitno:	222036		
Permitsuf:	Not Reported	Permitrpl:	Not Reported
Actdate:	09/02/1999 00:00:00		
Actcode:	Well permit issued		
Water Dist:	ARIKAREE	Basin:	00
Mgmt Dist:	0	Prin Mer:	Sixth
Range num:	0650W	Township:	050N
Section num:	05	Seca:	Not Reported
Qtr160:	SW	Qtr40:	NW
Qtr10:	Not Reported	Coordsns:	2600S
Coordsew:	0050W	Aquifer1:	UNCONFINED SAN LUIS VALLEY
Aquifer2:	Not Reported	Subdiv:	Not Reported
Lot:	Not Reported	Block num:	Not Reported
Filing:	Not Reported	Engineer:	LMD
Designee:	MW1	Usecodes:	Other - Monitoring
Driller:	AUTH	Pumpinst:	Not Reported
Pidate:	Not Reported	Statute:	6023
Statcode:	Application for permit resubmitted to DWR		
Statdate:	11/02/1999 00:00:00		
Npdate:	11/23/1999 00:00:00	Wadate:	11/02/1999 00:00:00
Trancode:	Well construction report received		
Trandate:	12/07/1999 00:00:00		
Sadate:	Not Reported	Sbudate:	Not Reported
Amdate:	Not Reported	Exdate:	11/23/2001 00:00:00
Abrrdate:	Not Reported	Abcdate:	Not Reported
Abreq:	N	Acreft:	0
Tperf:	0010	Bperf:	0020
Caseno:	Not Reported	Yield:	0
Depth:	20		
Levels:	0		
Elev:	4660		
Acreirr:	0		
Comments:	Not Reported		
Meter:	N	Wellxref:	035541MH
Sb5cmp:	Not Reported	Sb5use:	Not Reported
Ident:	00000	Wcdate:	12/17/1998 00:00:00
Pcdate:	Not Reported	Log exist:	N
Ctl:	Not Reported	Origin:	Not Reported
Qual:	N	User1:	NLH
Pyield:	0		
Pdepth:	20		
Pacref:	0	Filler:	Not Reported
App type:	Not Reported		
Well type:	Not Reported		
Valid well:	N	Parcel:	0
Ex notice:	Not Reported	Wndate:	Not Reported
Utm x:	525730		
Utm y:	4475315.5		
Loc source:	Spotted from section lines	Site id:	CO10039606

# GEOCHECK® - PHYSICAL SETTING SOURCE MAP FINDINGS

Map ID  
 Direction  
 Distance  
 Elevation

Database      EDR ID Number

**69**  
**SW**  
**1/2 - 1 Mile**  
**Higher**

**CO WELLS      CO10019283**

Full name:	CO DEPT TRANSPORTATION		
Address:	% WALSH & ASSOC		
Address2:	4888 PEARL E CIR #108		
City:	BOULDER	State:	CO
Zip1:	80301	Zip2:	Not Reported
Phone:	3034433282		
Receipt:	0019983		
Division:	1		
County:	WELD		
Permitno:	19983		
Permitsuf:	MH	Permitrpl:	Not Reported
Actdate:	11/02/1992 00:00:00		
Actcode:	Abandoned Well		
Water Dist:	ARIKAREE	Basin:	00
Mgmt Dist:	00	Prin Mer:	Sixth
Range num:	0650W	Township:	050N
Section num:	06	Seca:	Not Reported
Qtr160:	NE	Qtr40:	SW
Qtr10:	Not Reported	Coordsns:	0000
Coordsew:	0000	Aquifer1:	ALL UNNAMED AQUIFERS
Aquifer2:	Not Reported	Subdiv:	Not Reported
Lot:	Not Reported	Block num:	Not Reported
Filing:	Not Reported	Engineer:	Not Reported
Designee:	Not Reported	Usecodes:	Other - Monitoring
Driller:	AUTH	Pumpinst:	Not Reported
Pidate:	Not Reported	Statute:	Not Reported
Statcode:	Abandoned Well		
Statdate:	12/05/1997 00:00:00		
Npdate:	11/02/1992 00:00:00	Wadate:	Not Reported
Trancode:	Abandoned Well		
Trandate:	12/05/1997 00:00:00		
Sadate:	Not Reported	Sbudate:	Not Reported
Amdate:	Not Reported	Exdate:	01/31/1993 00:00:00
Abrrdate:	12/05/1997 00:00:00	Abcodate:	11/05/1997 00:00:00
Abreq:	N	Acreft:	0
Tperf:	0000	Bperf:	0000
Caseno:	Not Reported	Yield:	0
Depth:	0		
Levels:	0		
Elev:	0		
Acreirr:	0		
Comments:	10 OF 14 WELLS		
Meter:	N	Wellxref:	Not Reported
Sb5cmp:	Not Reported	Sb5use:	Not Reported
Ident:	00000	Wcdate:	Not Reported
Pcdate:	Not Reported	Log exist:	N
Ctl:	Not Reported	Origin:	Not Reported
Qual:	N	User1:	NLH
Pyield:	0		
Pdepth:	0		
Pacref:	0	Filler:	Not Reported
App type:	Not Reported		
Well type:	Exchange and Augmentation		

## GEOCHECK® - PHYSICAL SETTING SOURCE MAP FINDINGS

Valid well:	N	Parcel:	0
Ex notice:	Not Reported	Wndate:	Not Reported
Utm x:	525113.5		
Utm y:	4475681		
Loc source:	Spotted from quarters	Site id:	CO10019283

**P70  
ENE  
1/2 - 1 Mile  
Higher**

**CO WELLS    CO10345943**

Full name:	PARKER J A		
Address:	RT 1 BOX 238		
Address2:	Not Reported		
City:	GREELEY	State:	CO
Zip1:	80631	Zip2:	Not Reported
Phone:	Not Reported		
Receipt:	9064465		
Division:	1		
County:	WELD		
Permitno:	45785		
Permitsuf:	Not Reported	Permitrpl:	Not Reported
Actdate:	Not Reported		
Actcode:	Not Reported		
Water Dist:	ARIKAREE	Basin:	00
Mgmt Dist:	00	Prin Mer:	Sixth
Range num:	0650W	Township:	060N
Section num:	32	Seca:	Not Reported
Qtr160:	SE	Qtr40:	NE
Qtr10:	Not Reported	Coordsns:	0000
Coordsew:	0000	Aquifer1:	ALL UNNAMED AQUIFERS
Aquifer2:	Not Reported	Subdiv:	Not Reported
Lot:	Not Reported	Block num:	Not Reported
Filing:	Not Reported	Engineer:	Not Reported
Designee:	Not Reported	Usecodes:	Domestic
Driller:	Not Reported	Pumpinst:	Not Reported
Pidate:	Not Reported	Statute:	Not Reported
Statcode:	Not Reported		
Statdate:	Not Reported		
Npdate:	Not Reported	Wadate:	Not Reported
Trancode:	Not Reported		
Trandate:	Not Reported		
Sadate:	05/20/1971 00:00:00	Sbudate:	Not Reported
Amdate:	Not Reported	Exdate:	Not Reported
Abrrdate:	Not Reported	Abcodate:	Not Reported
Abreq:	N	Acreft:	0
Tperf:	0000	Bperf:	0000
Caseno:	Not Reported	Yield:	15
Depth:	80		
Levels:	40		
Elev:	0		
Acreirr:	0		
Comments:	Not Reported		
Meter:	N	Wellxref:	Not Reported
Sb5cmp:	Not Reported	Sb5use:	Not Reported
Ident:	00000	Wcdate:	Not Reported

## GEOCHECK® - PHYSICAL SETTING SOURCE MAP FINDINGS

Pcdate:	Not Reported	Log exist:	N
Ctl:	Not Reported	Origin:	Not Reported
Qual:	N	User1:	Not Reported
Pyield:	0		
Pdepth:	0		
Pacref:	0	Filler:	Not Reported
App type:	Not Reported		
Well type:	Exchange and Augmentation		
Valid well:	Y	Parcel:	0
Ex notice:	Not Reported	Wndate:	Not Reported
Utm x:	527133.2		
Utm y:	4476830.5		
Loc source:	Spotted from quarters	Site id:	CO10345943

**P71  
ENE  
1/2 - 1 Mile  
Higher**

**CO WELLS      CO10342720**

Full name:	HUNGENBERG KENNETH & EDWARD L		
Address:	623 E 18TH ST		
Address2:	Not Reported		
City:	GREELEY	State:	CO
Zip1:	80631	Zip2:	Not Reported
Phone:	Not Reported		
Receipt:	9061211		
Division:	1		
County:	WELD		
Permitno:	12605		
Permitsuf:	R	Permitrpl:	Not Reported
Actdate:	Not Reported		
Actcode:	Not Reported		
Water Dist:	ARIKAREE	Basin:	00
Mgmt Dist:	00	Prin Mer:	Sixth
Range num:	0650W	Township:	060N
Section num:	32	Seca:	Not Reported
Qtr160:	SE	Qtr40:	NE
Qtr10:	Not Reported	Coordsns:	0000
Coordsew:	0000	Aquifer1:	ALL UNNAMED AQUIFERS
Aquifer2:	Not Reported	Subdiv:	Not Reported
Lot:	Not Reported	Block num:	Not Reported
Filing:	Not Reported	Engineer:	Not Reported
Designee:	Not Reported	Usecodes:	Crop Irrigation
Driller:	Not Reported	Pumpinst:	Not Reported
Pidate:	Not Reported	Statute:	Not Reported
Statcode:	Not Reported		
Statdate:	Not Reported		
Npdate:	Not Reported	Wadate:	Not Reported
Trancode:	Not Reported		
Trandate:	Not Reported		
Sadate:	Not Reported	Sbudate:	Not Reported
Amdate:	Not Reported	Exdate:	Not Reported
Abrrdate:	Not Reported	Abcodate:	Not Reported



## GEOCHECK® - PHYSICAL SETTING SOURCE MAP FINDINGS

Abreq:	N	Acreft:	0
Tperf:	0000	Bperf:	0000
Caseno:	Not Reported	Yield:	500
Depth:	119		
Levels:	46		
Elev:	0		
Acreirr:	0		
Comments:	Not Reported		
Meter:	N	Wellxref:	Not Reported
Sb5cmp:	Not Reported	Sb5use:	Not Reported
Ident:	00000	Wcdate:	Not Reported
Pcdate:	Not Reported	Log exist:	N
Ctl:	Not Reported	Origin:	Not Reported
Qual:	N	User1:	Not Reported
Pyield:	0		
Pdepth:	0		
Pacraft:	0	Filler:	Not Reported
App type:	Not Reported		
Well type:	N		
Valid well:	N	Parcel:	0
Ex notice:	Not Reported	Wndate:	Not Reported
Utm x:	527133.2		
Utm y:	4476830.5		
Loc source:	Spotted from quarters	Site id:	CO10342720

**P72  
ENE  
1/2 - 1 Mile  
Higher**

**CO WELLS      CO10341790**

Full name:	GREAT WESTERN SUGAR CO		
Address:	Not Reported		
Address2:	Not Reported		
City:	GREELEY	State:	CO
Zip1:	80631	Zip2:	Not Reported
Phone:	Not Reported		
Receipt:	9060284		
Division:	1		
County:	WELD		
Permitno:	10153		
Permitsuf:	R	Permitrpl:	Not Reported
Actdate:	Not Reported		
Actcode:	Not Reported		
Water Dist:	ARIKAREE	Basin:	00
Mgmt Dist:	00	Prin Mer:	Sixth
Range num:	0650W	Township:	060N
Section num:	32	Seca:	Not Reported
Qtr160:	SE	Qtr40:	NE
Qtr10:	Not Reported	Coordsns:	0000
Coordsew:	0000	Aquifer1:	ALL UNNAMED AQUIFERS
Aquifer2:	Not Reported	Subdiv:	Not Reported
Lot:	Not Reported	Block num:	Not Reported
Filing:	Not Reported	Engineer:	Not Reported
Designee:	Not Reported	Usecodes:	Crop Irrigation
Driller:	Not Reported	Pumpinst:	Not Reported
Pidate:	Not Reported	Statute:	Not Reported
Statcode:	Not Reported		
Statdate:	Not Reported		
Npdate:	Not Reported		
Trancode:	Not Reported		
Trandate:	Not Reported		
		Wadate:	Not Reported

## GEOCHECK® - PHYSICAL SETTING SOURCE MAP FINDINGS

Sadate:	07/15/1949 00:00:00	Sbodate:	Not Reported
Amdate:	Not Reported	Exdate:	Not Reported
Abrrdate:	Not Reported	Abcodate:	Not Reported
Abreq:	N	Acreft:	0
Tperf:	0000	Bperf:	0000
Caseno:	Not Reported	Yield:	750
Depth:	64		
Levels:	20		
Elev:	0		
Acreirr:	0		
Comments:	Not Reported		
Meter:	N	Wellxref:	Not Reported
Sb5cmp:	Not Reported	Sb5use:	Not Reported
Ident:	00000	Wcdate:	Not Reported
Pcdate:	Not Reported	Log exist:	N
Ctl:	Not Reported	Origin:	Not Reported
Qual:	N	User1:	Not Reported
Pyield:	0		
Pdepth:	0		
Pacref:	0	Filler:	Not Reported
App type:	Not Reported		
Well type:	N		
Valid well:	Y	Parcel:	0
Ex notice:	Not Reported	Wndate:	Not Reported
Utm x:	527133.2		
Utm y:	4476830.5		
Loc source:	Spotted from quarters	Site id:	CO10341790

**73  
ESE  
1/2 - 1 Mile  
Lower**

**CO WELLS    CO10088734**

Full name:	ARNOLD J		
Address:	Not Reported		
Address2:	Not Reported		
City:	GREELEY	State:	CO
Zip1:	80631	Zip2:	Not Reported
Phone:	Not Reported		
Receipt:	0235980		
Division:	1		
County:	WELD		
Permitno:	130671		
Permitsuf:	Not Reported	Permitrpl:	A
Actdate:	05/20/1983 00:00:00		
Actcode:	Well permit issued		
Water Dist:	ARIKAREE	Basin:	00
Mgmt Dist:	00	Prin Mer:	Sixth
Range num:	0650W	Township:	050N
Section num:	05	Seca:	Not Reported
Qtr160:	NE	Qtr40:	NE
Qtr10:	Not Reported	Coordsns:	0000
Coordsew:	0000	Aquifer1:	ALL UNNAMED AQUIFERS
Aquifer2:	Not Reported	Subdiv:	Not Reported
Lot:	Not Reported	Block num:	Not Reported

## GEOCHECK® - PHYSICAL SETTING SOURCE MAP FINDINGS

Filing:	Not Reported	Engineer:	Not Reported
Designee:	Not Reported	Usecodes:	Livestock
Driller:	513	Pumpinst:	Not Reported
Pidate:	Not Reported	Statute:	Not Reported
Statcode:	Not Reported		
Statdate:	Not Reported		
Npdate:	06/02/1983 00:00:00	Wadate:	11/23/1983 00:00:00
Trancode:	Not Reported		
Trandate:	Not Reported		
Sadate:	Not Reported	Sbudate:	Not Reported
Amdate:	Not Reported	Exdate:	Not Reported
Abrrdate:	Not Reported	Abcodate:	Not Reported
Abreq:	N	Acreft:	0
Tperf:	0000	Bperf:	0000
Caseno:	Not Reported	Yield:	0
Depth:	0		
Levels:	0		
Elev:	0		
Acreirr:	0		
Comments:	Not Reported		
Meter:	N	Wellxref:	Not Reported
Sb5cmp:	Not Reported	Sb5use:	Not Reported
Ident:	00000	Wcdate:	Not Reported
Pcdate:	Not Reported	Log exist:	N
Ctl:	Not Reported	Origin:	Not Reported
Qual:	N	User1:	Not Reported
Pyield:	0		
Pdepth:	0		
Pacraft:	0	Filler:	Not Reported
App type:	Not Reported		
Well type:	Exchange and Augmentation		
Valid well:	Y	Parcel:	0
Ex notice:	Not Reported	Wndate:	Not Reported
Utm x:	527138.5		
Utm y:	4476019		
Loc source:	Spotted from quarters	Site id:	CO10088734

**Q74**  
**North**  
**1/2 - 1 Mile**  
**Higher**

**CO WELLS      CO10345888**

Full name:	BOND JACK R & LILA R		
Address:	RTE 2 1142 N 11TH AVE		
Address2:	Not Reported		
City:	GREELEY	State:	CO
Zip1:	80631	Zip2:	Not Reported
Phone:	Not Reported		
Receipt:	9064409		
Division:	1		
County:	WELD		
Permitno:	44670		
Permitsuf:	Not Reported	Permitrpl:	Not Reported
Actdate:	Not Reported		
Actcode:	Not Reported		
Water Dist:	ARIKAREE	Basin:	00

## GEOCHECK® - PHYSICAL SETTING SOURCE MAP FINDINGS

Mgmt Dist:	00	Prin Mer:	Sixth
Range num:	0650W	Township:	060N
Section num:	32	Seca:	Not Reported
Qtr160:	NW	Qtr40:	SW
Qtr10:	Not Reported	Coordsns:	0885N
Coordsew:	0250W	Aquifer1:	ALL UNNAMED AQUIFERS
Aquifer2:	Not Reported	Subdiv:	Not Reported
Lot:	Not Reported	Block num:	Not Reported
Filing:	Not Reported	Engineer:	Not Reported
Designee:	Not Reported	Usecodes:	89
Driller:	Not Reported	Pumpinst:	Not Reported
Pidate:	Not Reported	Statute:	Not Reported
Statcode:	Not Reported		
Statdate:	Not Reported		
Npdate:	Not Reported	Wadate:	Not Reported
Trancode:	Not Reported		
Trandate:	Not Reported		
Sadate:	Not Reported	Sbudate:	Not Reported
Amdate:	Not Reported	Exdate:	Not Reported
Abrrdate:	Not Reported	Abcodate:	Not Reported
Abreq:	N	Acreft:	0
Tperf:	0000	Bperf:	0000
Caseno:	Not Reported	Yield:	25
Depth:	40		
Levels:	25		
Elev:	0		
Acreirr:	0		
Comments:	Not Reported		
Meter:	N	Wellxref:	Not Reported
Sb5cmp:	Not Reported	Sb5use:	Not Reported
Ident:	00000	Wcdate:	Not Reported
Pcdate:	Not Reported	Log exist:	N
Ctl:	Not Reported	Origin:	Not Reported
Qual:	N	User1:	Not Reported
Pyield:	0		
Pdepth:	0		
Pacref:	0	Filler:	Not Reported
App type:	Not Reported		
Well type:	Exchange and Augmentation		
Valid well:	Y	Parcel:	0
Ex notice:	Not Reported	Wndate:	Not Reported
Utm x:	525798.7		
Utm y:	4477678.1		
Loc source:	Spotted from section lines	Site id:	CO10345888

**Q75  
North  
1/2 - 1 Mile  
Higher**

**CO WELLS      CO10345890**

Full name:            BOND JACK R & LILA R  
Address:              RT 2 1142 N 11TH AVE  
Address2:            Not Reported

## GEOCHECK® - PHYSICAL SETTING SOURCE MAP FINDINGS

City:	GREELEY	State:	CO
Zip1:	80631	Zip2:	Not Reported
Phone:	Not Reported		
Receipt:	9064411		
Division:	1		
County:	WELD		
Permitno:	44672		
Permitsuf:	Not Reported	Permitrpl:	Not Reported
Actdate:	Not Reported		
Actcode:	Not Reported		
Water Dist:	ARIKAREE	Basin:	00
Mgmt Dist:	00	Prin Mer:	Sixth
Range num:	0650W	Township:	060N
Section num:	32	Seca:	Not Reported
Qtr160:	NW	Qtr40:	SW
Qtr10:	Not Reported	Coordsns:	0890N
Coordsew:	0225W	Aquifer1:	ALL UNNAMED AQUIFERS
Aquifer2:	Not Reported	Subdiv:	Not Reported
Lot:	Not Reported	Block num:	Not Reported
Filing:	Not Reported	Engineer:	Not Reported
Designee:	Not Reported	Usecodes:	Domestic
Driller:	Not Reported	Pumpinst:	Not Reported
Pidate:	Not Reported	Statute:	Not Reported
Statcode:	Not Reported		
Statdate:	Not Reported		
Npdate:	Not Reported	Wadate:	Not Reported
Trancode:	Not Reported		
Trandate:	Not Reported		
Sadate:	Not Reported	Sbudate:	Not Reported
Amdate:	Not Reported	Exdate:	Not Reported
Abrrdate:	Not Reported	Abcdate:	Not Reported
Abreq:	N	Acreft:	0
Tperf:	0000	Bperf:	0000
Caseno:	Not Reported	Yield:	25
Depth:	40		
Levels:	25		
Elev:	0		
Acreirr:	0		
Comments:	Not Reported		
Meter:	N	Wellxref:	Not Reported
Sb5cmp:	Not Reported	Sb5use:	Not Reported
Ident:	00000	Wcdate:	Not Reported
Pcdate:	Not Reported	Log exist:	N
Ctl:	Not Reported	Origin:	Not Reported
Qual:	N	User1:	Not Reported
Pyield:	0		
Pdepth:	0		
Pacref:	0	Filler:	Not Reported
App type:	Not Reported		
Well type:	Exchange and Augmentation		
Valid well:	Y	Parcel:	0
Ex notice:	Not Reported	Wndate:	Not Reported
Utm x:	525791.2		
Utm y:	4477677.1		
Loc source:	Spotted from section lines	Site id:	CO10345890

# GEOCHECK® - PHYSICAL SETTING SOURCE MAP FINDINGS

Map ID  
 Direction  
 Distance  
 Elevation

Database      EDR ID Number

**76**  
**SSE**  
**1/2 - 1 Mile**  
**Higher**

**CO WELLS      CO10282187**

Full name:	MARTIN PRODUCE CO		
Address:	PO BOX 446		
Address2:	Not Reported		
City:	GREELEY	State:	CO
Zip1:	80632	Zip2:	Not Reported
Phone:	9703520015		
Receipt:	0916631		
Division:	1		
County:	WELD		
Permitno:	25866		
Permitsuf:	F	Permitrpl:	R
Actdate:	06/28/1982 00:00:00		
Actcode:	Well permit issued		
Water Dist:	ARIKAREE	Basin:	00
Mgmt Dist:	00	Prin Mer:	Sixth
Range num:	0650W	Township:	050N
Section num:	05	Seca:	Not Reported
Qtr160:	SW	Qtr40:	NE
Qtr10:	Not Reported	Coordsns:	2450S
Coordsew:	2300W	Aquifer1:	ALL UNNAMED AQUIFERS
Aquifer2:	Not Reported	Subdiv:	Not Reported
Lot:	Not Reported	Block num:	Not Reported
Filing:	Not Reported	Engineer:	Not Reported
Designee:	WELL #3	Usecodes:	Commercial
Driller:	513	Pumpinst:	513
Pidate:	12/28/1982 00:00:00	Statute:	Not Reported
Statcode:	Statement of beneficial use received		
Statdate:	12/28/1982 00:00:00		
Npdate:	08/26/1982 00:00:00	Wadate:	12/28/1982 00:00:00
Trancode:	Record change. A portion of the file was modified		
Trandate:	01/21/2004 00:00:00		
Sadate:	Not Reported	Sbudate:	12/28/1982 00:00:00
Amdate:	Not Reported	Exdate:	08/26/1983 00:00:00
Abrrdate:	Not Reported	Abcodate:	Not Reported
Abreq:	N	Acreft:	0
Tperf:	0015	Bperf:	0030
Caseno:	82CW0036	Yield:	350
Depth:	30		
Levels:	14		
Elev:	0		
Acreirr:	0		
Comments:	Not Reported		
Meter:	N	Wellxref:	025866F
Sb5cmp:	Not Reported	Sb5use:	Not Reported
Ident:	00000	Wcdate:	06/30/1982 00:00:00
Pcdate:	07/09/1982 00:00:00	Log exist:	N
Ctl:	Not Reported	Origin:	Not Reported
Qual:	N	User1:	CJE
Pyield:	350		
Pdepth:	30		
Pacref:	100	Filler:	Not Reported
App type:	Not Reported		
Well type:	Not Reported		

## GEOCHECK® - PHYSICAL SETTING SOURCE MAP FINDINGS

Valid well:	N	Parcel:	0
Ex notice:	Not Reported	Wndate:	Not Reported
Utm x:	526414.7		
Utm y:	4475271.5		
Loc source:	Spotted from section lines	Site id:	CO10282187

**R77**  
**South**  
**1/2 - 1 Mile**  
**Higher**

**CO WELLS    CO10344939**

Full name:	GREELEY CITY OF		
Address:	901 7TH ST		
Address2:	Not Reported		
City:	GREELEY	State:	CO
Zip1:	80631	Zip2:	Not Reported
Phone:	Not Reported		
Receipt:	9063458		
Division:	1		
County:	WELD		
Permitno:	29743		
Permitsuf:	Not Reported	Permitrpl:	Not Reported
Actdate:	Not Reported		
Actcode:	Not Reported		
Water Dist:	ARIKAREE	Basin:	00
Mgmt Dist:	00	Prin Mer:	Sixth
Range num:	0650W	Township:	050N
Section num:	05	Seca:	Not Reported
Qtr160:	SW	Qtr40:	NW
Qtr10:	Not Reported	Coordsns:	0000
Coordsew:	0000	Aquifer1:	ALL UNNAMED AQUIFERS
Aquifer2:	Not Reported	Subdiv:	Not Reported
Lot:	Not Reported	Block num:	Not Reported
Filing:	Not Reported	Engineer:	Not Reported
Designee:	Not Reported	Usecodes:	Domestic
Driller:	Not Reported	Pumpinst:	Not Reported
Pidate:	Not Reported	Statute:	Not Reported
Statcode:	Not Reported		
Statdate:	Not Reported		
Npdate:	Not Reported	Wadate:	Not Reported
Trancode:	Not Reported		
Trandate:	Not Reported		
Sadate:	02/15/1967 00:00:00	Sbudate:	Not Reported
Amdate:	Not Reported	Exdate:	Not Reported
Abrrdate:	Not Reported	Abcodate:	Not Reported
Abreq:	N	Acreft:	0
Tperf:	0000	Bperf:	0000
Caseno:	Not Reported	Yield:	10
Depth:	31		
Levels:	0		
Elev:	0		
Acreirr:	0		
Comments:	Not Reported		
Meter:	N	Wellxref:	Not Reported
Sb5cmp:	Not Reported	Sb5use:	Not Reported
Ident:	00000	Wcdate:	Not Reported

## GEOCHECK® - PHYSICAL SETTING SOURCE MAP FINDINGS

Pcdate:	Not Reported	Log exist:	N
Ctl:	Not Reported	Origin:	Not Reported
Qual:	N	User1:	Not Reported
Pyield:	0		
Pdepth:	0		
Pacref:	0	Filler:	Not Reported
App type:	Not Reported		
Well type:	Exchange and Augmentation		
Valid well:	Y	Parcel:	0
Ex notice:	Not Reported	Wndate:	Not Reported
Utm x:	525915.6		
Utm y:	4475192.5		
Loc source:	Spotted from quarters	Site id:	CO10344939

**R78**  
**South**  
**1/2 - 1 Mile**  
**Higher**

**CO WELLS    CO10343580**

Full name:	GEHRING HARVEY W		
Address:	RT 4 BX 115		
Address2:	Not Reported		
City:	GREELEY	State:	CO
Zip1:	80631	Zip2:	Not Reported
Phone:	Not Reported		
Receipt:	9062062		
Division:	1		
County:	WELD		
Permitno:	14802		
Permitsuf:	R	Permitrpl:	Not Reported
Actdate:	Not Reported		
Actcode:	Not Reported		
Water Dist:	ARIKAREE	Basin:	00
Mgmt Dist:	00	Prin Mer:	Sixth
Range num:	0650W	Township:	050N
Section num:	05	Seca:	Not Reported
Qtr160:	SW	Qtr40:	NW
Qtr10:	Not Reported	Coordsns:	0000
Coordsew:	0000	Aquifer1:	ALL UNNAMED AQUIFERS
Aquifer2:	Not Reported	Subdiv:	Not Reported
Lot:	Not Reported	Block num:	Not Reported
Filing:	Not Reported	Engineer:	Not Reported
Designee:	Not Reported	Usecodes:	Crop Irrigation
Driller:	Not Reported	Pumpinst:	Not Reported
Pidate:	Not Reported	Statute:	Not Reported
Statcode:	Not Reported		
Statdate:	Not Reported		
Npdate:	Not Reported	Wadate:	Not Reported
Trancode:	Not Reported		
Trandate:	Not Reported		
Sadate:	Not Reported	Sbudate:	Not Reported
Amdate:	Not Reported	Exdate:	Not Reported
Abrrdate:	Not Reported	Abcodate:	Not Reported



## GEOCHECK® - PHYSICAL SETTING SOURCE MAP FINDINGS

Abreq:	N	Acreft:	0
Tperf:	0000	Bperf:	0000
Caseno:	Not Reported	Yield:	1500
Depth:	8		
Levels:	5		
Elev:	0		
Acreirr:	0		
Comments:	Not Reported		
Meter:	N	Wellxref:	Not Reported
Sb5cmp:	Not Reported	Sb5use:	Not Reported
Ident:	00000	Wcdate:	Not Reported
Pcdate:	Not Reported	Log exist:	N
Ctl:	Not Reported	Origin:	Not Reported
Qual:	N	User1:	Not Reported
Pyield:	0		
Pdepth:	0		
Pacraft:	0	Filler:	Not Reported
App type:	Not Reported		
Well type:	N		
Valid well:	N	Parcel:	0
Ex notice:	Not Reported	Wndate:	Not Reported
Utm x:	525915.6		
Utm y:	4475192.5		
Loc source:	Spotted from quarters	Site id:	CO10343580

**R79**  
**South**  
**1/2 - 1 Mile**  
**Higher**

**CO WELLS      CO10046415**

Full name:	CONOCO PHILLIPS		
Address:	% ATC ASSOCIATES INC		
Address2:	8985 E NICHOLS AVE STE 35		
City:	CENTENNIAL	State:	CO
Zip1:	80112	Zip2:	Not Reported
Phone:	3037996100		
Receipt:	0042025		
Division:	1		
County:	WELD		
Permitno:	42025		
Permitsuf:	MH	Permitrpl:	Not Reported
Actdate:	04/10/2003 00:00:00		
Actcode:	Monitoring hole notice of construction. File number and date entered in permit number and permit date fields		
Water Dist:	ARIKAREE	Basin:	00
Mgmt Dist:	00	Prin Mer:	Sixth
Range num:	0650W	Township:	050N
Section num:	05	Seca:	Not Reported
Qtr160:	SW	Qtr40:	NW
Qtr10:	Not Reported	Coordsns:	0000
Coordsew:	0000	Aquifer1:	ALL UNNAMED AQUIFERS
Aquifer2:	Not Reported	Subdiv:	Not Reported
Lot:	Not Reported	Block num:	Not Reported
Filing:	Not Reported	Engineer:	RAB
Designee:	Not Reported	Usecodes:	Other - Monitoring
Driller:	AUTH	Pumpinst:	Not Reported
Pidate:	Not Reported	Statute:	Not Reported
Statcode:	Expired well permit		
Statdate:	Not Reported		
Npdate:	04/11/2003 00:00:00	Wadate:	Not Reported
Trancode:	Record change. A portion of the file was modified		
Trandate:	05/14/2004 00:00:00		

## GEOCHECK® - PHYSICAL SETTING SOURCE MAP FINDINGS

Sadate:	Not Reported	Sbudate:	Not Reported
Amdate:	Not Reported	Exdate:	07/10/2003 00:00:00
Abrrdate:	Not Reported	Abcodate:	Not Reported
Abreq:	N	Acreft:	0
Tperf:	0000	Bperf:	0000
Caseno:	Not Reported	Yield:	0
Depth:	0		
Levels:	0		
Elev:	0		
Acreirr:	0		
Comments:	no data		
Meter:	N	Wellxref:	Not Reported
Sb5cmp:	Not Reported	Sb5use:	Not Reported
Ident:	00000	Wcdate:	Not Reported
Pcdate:	Not Reported	Log exist:	N
Ctl:	Not Reported	Origin:	Not Reported
Qual:	N	User1:	RAB
Pyield:	0		
Pdepth:	25		
Pacref:	0	Filler:	Not Reported
App type:	Not Reported		
Well type:	Not Reported		
Valid well:	N	Parcel:	0
Ex notice:	05/18/2004 00:00:00	Wndate:	Not Reported
Utm x:	525915.6		
Utm y:	4475192.5		
Loc source:	Spotted from quarters	Site id:	CO10046415

**R80  
South  
1/2 - 1 Mile  
Higher**

**CO WELLS    CO10341404**

Full name:	COMMERCIAL MUTUAL    INS CO		
Address:	808 9TH ST		
Address2:	Not Reported		
City:	GREELEY	State:	CO
Zip1:	80631	Zip2:	Not Reported
Phone:	Not Reported		
Receipt:	9059898		
Division:	1		
County:	WELD		
Permitno:	7715		
Permitsuf:	F	Permitrpl:	Not Reported
Actdate:	Not Reported		
Actcode:	Not Reported		
Water Dist:	ARIKAREE	Basin:	00
Mgmt Dist:	00	Prin Mer:	Sixth
Range num:	0650W	Township:	050N
Section num:	05	Seca:	Not Reported
Qtr160:	SW	Qtr40:	NW
Qtr10:	Not Reported	Coordsns:	0000
Coordsew:	0000	Aquifer1:	ALL UNNAMED AQUIFERS
Aquifer2:	Not Reported	Subdiv:	Not Reported
Lot:	Not Reported	Block num:	Not Reported

## GEOCHECK® - PHYSICAL SETTING SOURCE MAP FINDINGS

Filing:	Not Reported	Engineer:	Not Reported
Designee:	Not Reported	Usecodes:	Commercial
Driller:	Not Reported	Pumpinst:	Not Reported
Pidate:	Not Reported	Statute:	Not Reported
Statcode:	Not Reported		
Statdate:	Not Reported		
Npdate:	Not Reported	Wadate:	Not Reported
Trancode:	Not Reported		
Trandate:	Not Reported		
Sadate:	07/20/1957 00:00:00	Sbudate:	Not Reported
Amdate:	Not Reported	Exdate:	Not Reported
Abrrdate:	Not Reported	Abcodate:	Not Reported
Abreq:	N	Acreft:	0
Tperf:	0000	Bperf:	0000
Caseno:	Not Reported	Yield:	20
Depth:	31		
Levels:	0		
Elev:	0		
Acreirr:	0		
Comments:	Not Reported		
Meter:	N	Wellxref:	Not Reported
Sb5cmp:	Not Reported	Sb5use:	Not Reported
Ident:	00000	Wcdate:	Not Reported
Pcdate:	Not Reported	Log exist:	N
Ctl:	Not Reported	Origin:	Not Reported
Qual:	N	User1:	Not Reported
Pyield:	0		
Pdepth:	0		
Pacraft:	0	Filler:	Not Reported
App type:	Not Reported		
Well type:	N		
Valid well:	Y	Parcel:	0
Ex notice:	Not Reported	Wndate:	Not Reported
Utm x:	525915.6		
Utm y:	4475192.5		
Loc source:	Spotted from quarters	Site id:	CO10341404

**81  
North  
1/2 - 1 Mile  
Higher**

**CO WELLS      CO10345833**

Full name:	PROUTY R M		
Address:	1032 N 11TH AVE		
Address2:	Not Reported		
City:	GREELEY	State:	CO
Zip1:	80631	Zip2:	Not Reported
Phone:	Not Reported		
Receipt:	9064354		
Division:	1		
County:	WELD		
Permitno:	43695		
Permitsuf:	Not Reported	Permitrpl:	Not Reported
Actdate:	Not Reported		
Actcode:	Not Reported		
Water Dist:	ARIKAREE	Basin:	00

## GEOCHECK® - PHYSICAL SETTING SOURCE MAP FINDINGS

Mgmt Dist:	00	Prin Mer:	Sixth
Range num:	0650W	Township:	060N
Section num:	32	Seca:	Not Reported
Qtr160:	NW	Qtr40:	NW
Qtr10:	Not Reported	Coordsns:	0000
Coordsew:	0000	Aquifer1:	ALL UNNAMED AQUIFERS
Aquifer2:	Not Reported	Subdiv:	Not Reported
Lot:	Not Reported	Block num:	Not Reported
Filing:	Not Reported	Engineer:	Not Reported
Designee:	Not Reported	Usecodes:	Domestic
Driller:	Not Reported	Pumpinst:	Not Reported
Pidate:	Not Reported	Statute:	Not Reported
Statcode:	Not Reported		
Statdate:	Not Reported		
Npdate:	Not Reported	Wadate:	Not Reported
Trancode:	Not Reported		
Trandate:	Not Reported		
Sadate:	11/14/1970 00:00:00	Sbudate:	Not Reported
Amdate:	Not Reported	Exdate:	Not Reported
Abrrdate:	Not Reported	Abcodate:	Not Reported
Abreq:	N	Acreft:	0
Tperf:	0000	Bperf:	0000
Caseno:	Not Reported	Yield:	25
Depth:	30		
Levels:	5		
Elev:	0		
Acreirr:	0		
Comments:	Not Reported		
Meter:	N	Wellxref:	Not Reported
Sb5cmp:	Not Reported	Sb5use:	Not Reported
Ident:	00000	Wcdate:	Not Reported
Pcdate:	Not Reported	Log exist:	N
Ctl:	Not Reported	Origin:	Not Reported
Qual:	N	User1:	Not Reported
Pyield:	0		
Pdepth:	0		
Pacref:	0	Filler:	Not Reported
App type:	Not Reported		
Well type:	Exchange and Augmentation		
Valid well:	Y	Parcel:	0
Ex notice:	Not Reported	Wndate:	Not Reported
Utm x:	525921.3		
Utm y:	4477735.1		
Loc source:	Spotted from quarters	Site id:	CO10345833

**S82  
NNE  
1/2 - 1 Mile  
Higher**

**CO WELLS    CO10340351**

Full name:            JOHNSON ROY & CLARK & HARRY  
Address:              PO BOX 747  
Address2:             Not Reported

## GEOCHECK® - PHYSICAL SETTING SOURCE MAP FINDINGS

City:	EATON	State:	CO
Zip1:	80641	Zip2:	Not Reported
Phone:	Not Reported		
Receipt:	9058844		
Division:	1		
County:	WELD		
Permitno:	1975		
Permitsuf:	R	Permitrpl:	Not Reported
Actdate:	Not Reported		
Actcode:	Not Reported		
Water Dist:	ARIKAREE	Basin:	00
Mgmt Dist:	00	Prin Mer:	Sixth
Range num:	0650W	Township:	060N
Section num:	32	Seca:	Not Reported
Qtr160:	NW	Qtr40:	NE
Qtr10:	Not Reported	Coordsns:	0000
Coordsew:	0000	Aquifer1:	ALL UNNAMED AQUIFERS
Aquifer2:	Not Reported	Subdiv:	Not Reported
Lot:	Not Reported	Block num:	Not Reported
Filing:	Not Reported	Engineer:	Not Reported
Designee:	Not Reported	Usecodes:	Crop Irrigation
Driller:	Not Reported	Pumpinst:	Not Reported
Pidate:	Not Reported	Statute:	Not Reported
Statcode:	Not Reported		
Statdate:	Not Reported		
Npdate:	Not Reported	Wadate:	Not Reported
Trancode:	Not Reported		
Trandate:	Not Reported		
Sadate:	Not Reported	Sbudate:	Not Reported
Amdate:	Not Reported	Exdate:	Not Reported
Abrrdate:	Not Reported	Abcodate:	Not Reported
Abreq:	N	Acreft:	0
Tperf:	0000	Bperf:	0000
Caseno:	Not Reported	Yield:	900
Depth:	79		
Levels:	40		
Elev:	0		
Acreirr:	0		
Comments:	Not Reported		
Meter:	N	Wellxref:	Not Reported
Sb5cmp:	Not Reported	Sb5use:	Not Reported
Ident:	00000	Wcdate:	Not Reported
Pcdate:	Not Reported	Log exist:	N
Ctl:	Not Reported	Origin:	Not Reported
Qual:	N	User1:	Not Reported
Pyield:	0		
Pdepth:	0		
Pacref:	0	Filler:	Not Reported
App type:	Not Reported		
Well type:	N		
Valid well:	N	Parcel:	0
Ex notice:	Not Reported	Wndate:	Not Reported
Utm x:	526321.4		
Utm y:	4477703.6		
Loc source:	Spotted from quarters	Site id:	CO10340351

# GEOCHECK® - PHYSICAL SETTING SOURCE MAP FINDINGS

Map ID  
 Direction  
 Distance  
 Elevation

Database      EDR ID Number

**S83**  
**NNE**  
**1/2 - 1 Mile**  
**Higher**

**CO WELLS      CO10341277**

Full name:	SHUPE & YOST TRUCKING CO		
Address:	Not Reported		
Address2:	Not Reported		
City:	GREELEY	State:	CO
Zip1:	80631	Zip2:	Not Reported
Phone:	Not Reported		
Receipt:	9059772		
Division:	1		
County:	WELD		
Permitno:	6998		
Permitsuf:	F	Permitrpl:	Not Reported
Actdate:	Not Reported		
Actcode:	Well permit issued		
Water Dist:	ARIKAREE	Basin:	00
Mgmt Dist:	00	Prin Mer:	Sixth
Range num:	0650W	Township:	060N
Section num:	32	Seca:	Not Reported
Qtr160:	NW	Qtr40:	NE
Qtr10:	Not Reported	Coordsns:	0000
Coordsew:	0000	Aquifer1:	ALL UNNAMED AQUIFERS
Aquifer2:	Not Reported	Subdiv:	Not Reported
Lot:	Not Reported	Block num:	Not Reported
Filing:	Not Reported	Engineer:	Not Reported
Designee:	Not Reported	Usecodes:	Commercial
Driller:	Not Reported	Pumpinst:	Not Reported
Pidate:	Not Reported	Statute:	Not Reported
Statcode:	Not Reported		
Statdate:	Not Reported		
Npdate:	Not Reported	Wadate:	Not Reported
Trancode:	Record change. A portion of the file was modified		
Trandate:	12/26/1995 00:00:00		
Sadate:	04/15/1965 00:00:00	Sbudate:	Not Reported
Amdate:	Not Reported	Exdate:	Not Reported
Abrrdate:	Not Reported	Abcodate:	Not Reported
Abreq:	N	Acreft:	0
Tperf:	0000	Bperf:	0000
Caseno:	Not Reported	Yield:	16
Depth:	97		
Levels:	53		
Elev:	0		
Acreirr:	0		
Comments:	Not Reported		
Meter:	N	Wellxref:	Not Reported
Sb5cmp:	Not Reported	Sb5use:	Not Reported
Ident:	00000	Wcdate:	Not Reported
Pcdate:	Not Reported	Log exist:	N
Ctl:	Not Reported	Origin:	Not Reported
Qual:	N	User1:	RAB
Pyield:	0		
Pdepth:	0		
Pacref:	0	Filler:	Not Reported
App type:	Not Reported		
Well type:	N		

## GEOCHECK® - PHYSICAL SETTING SOURCE MAP FINDINGS

Valid well:	Y	Parcel:	0
Ex notice:	Not Reported	Wndate:	Not Reported
Utm x:	526321.4		
Utm y:	4477703.6		
Loc source:	Spotted from quarters	Site id:	CO10341277

**T84  
SSE  
1/2 - 1 Mile  
Higher**

**CO WELLS    CO10344271**

Full name:	NOFFSINGER MFG. CO.		
Address:	500 6TH AVE.		
Address2:	Not Reported		
City:	GREELEY	State:	CO
Zip1:	80631	Zip2:	Not Reported
Phone:	Not Reported		
Receipt:	9062745		
Division:	1		
County:	WELD		
Permitno:	20193		
Permitsuf:	F	Permitrpl:	Not Reported
Actdate:	Not Reported		
Actcode:	Not Reported		
Water Dist:	ARIKAREE	Basin:	00
Mgmt Dist:	00	Prin Mer:	Sixth
Range num:	0650W	Township:	050N
Section num:	05	Seca:	Not Reported
Qtr160:	SE	Qtr40:	NW
Qtr10:	Not Reported	Coordsns:	2580S
Coordsew:	2510E	Aquifer1:	ALL UNNAMED AQUIFERS
Aquifer2:	Not Reported	Subdiv:	Not Reported
Lot:	Not Reported	Block num:	Not Reported
Filing:	Not Reported	Engineer:	Not Reported
Designee:	Not Reported	Usecodes:	Industrial
Driller:	Not Reported	Pumpinst:	Not Reported
Pidate:	Not Reported	Statute:	Not Reported
Statcode:	Not Reported		
Statdate:	Not Reported		
Npdate:	Not Reported	Wadate:	Not Reported
Trancode:	Not Reported		
Trandate:	Not Reported		
Sadate:	01/10/1976 00:00:00	Sbudate:	Not Reported
Amdate:	Not Reported	Exdate:	Not Reported
Abrrdate:	Not Reported	Abcodate:	Not Reported
Abreq:	N	Acreft:	0
Tperf:	0000	Bperf:	0000
Caseno:	Not Reported	Yield:	200
Depth:	41		
Levels:	15		
Elev:	0		
Acreirr:	0		
Comments:	Not Reported		
Meter:	N	Wellxref:	Not Reported
Sb5cmp:	Not Reported	Sb5use:	Not Reported
Ident:	00000	Wcdate:	Not Reported

## GEOCHECK® - PHYSICAL SETTING SOURCE MAP FINDINGS

Pcdate:	Not Reported	Log exist:	N
Ctl:	Not Reported	Origin:	Not Reported
Qual:	N	User1:	Not Reported
Pyield:	0		
Pdepth:	0		
Pacref:	0	Filler:	Not Reported
App type:	Not Reported		
Well type:	N		
Valid well:	Y	Parcel:	0
Ex notice:	Not Reported	Wndate:	Not Reported
Utm x:	526564.4		
Utm y:	4475311.5		
Loc source:	Spotted from section lines	Site id:	CO10344271

**S85  
NNE  
1/2 - 1 Mile  
Higher**

**CO WELLS    CO10049961**

Full name:	GOZA JAY		
Address:	% DREILING DRILLING CO IN		
Address2:	P O BOX 638		
City:	FT MORGAN	State:	CO
Zip1:	80701	Zip2:	Not Reported
Phone:	9708677160		
Receipt:	0044386		
Division:	1		
County:	WELD		
Permitno:	44386		
Permitsuf:	MH	Permitrpl:	Not Reported
Actdate:	12/17/2004 00:00:00		
Actcode:	Monitoring hole notice of construction. File number and date entered in permit number and permit date fields		
Water Dist:	ARIKAREE	Basin:	00
Mgmt Dist:	00	Prin Mer:	Sixth
Range num:	0650W	Township:	060N
Section num:	32	Seca:	Not Reported
Qtr160:	NW	Qtr40:	NE
Qtr10:	Not Reported	Coordsns:	0000
Coordsew:	0000	Aquifer1:	ALL UNNAMED AQUIFERS
Aquifer2:	Not Reported	Subdiv:	Not Reported
Lot:	Not Reported	Block num:	Not Reported
Filing:	Not Reported	Engineer:	Not Reported
Designee:	Not Reported	Usecodes:	Other - Monitoring
Driller:	1207	Pumpinst:	Not Reported
Pidate:	Not Reported	Statute:	Not Reported
Statcode:	Not Reported		
Statdate:	Not Reported		
Npdate:	12/28/2004 00:00:00	Wadate:	Not Reported
Trancode:	Monitoring hole notice of construction. File number and date entered in permit number and permit date fields		
Trandate:	12/28/2004 00:00:00		
Sadate:	Not Reported	Sbudate:	Not Reported
Amdate:	Not Reported	Exdate:	03/17/2005 00:00:00
Abrrdate:	Not Reported	Abcodate:	Not Reported



## GEOCHECK® - PHYSICAL SETTING SOURCE MAP FINDINGS

Abreq:	N	Acreft:	0
Tperf:	0000	Bperf:	0000
Caseno:	Not Reported	Yield:	0
Depth:	0		
Levels:	0		
Elev:	0		
Acreirr:	0		
Comments:	Not Reported		
Meter:	N	Wellxref:	Not Reported
Sb5cmp:	Not Reported	Sb5use:	Not Reported
Ident:	00000	Wcdate:	Not Reported
Pcdate:	Not Reported	Log exist:	N
Ctl:	Not Reported	Origin:	Not Reported
Qual:	N	User1:	ADS
Pyield:	0		
Pdepth:	45		
Pacraft:	0	Filler:	Not Reported
App type:	Not Reported		
Well type:	Not Reported		
Valid well:	N	Parcel:	0
Ex notice:	Not Reported	Wndate:	Not Reported
Utm x:	526321.4		
Utm y:	4477704		
Loc source:	Spotted from quarters	Site id:	CO10049961

**86**  
**WNW**  
**1/2 - 1 Mile**  
**Higher**

**CO WELLS    CO10205433**

Full name:	WELD COUNTY		
Address:	915 10TH ST		
Address2:	Not Reported		
City:	GREELEY	State:	CO
Zip1:	80632	Zip2:	Not Reported
Phone:	9703564000		
Receipt:	0431976		
Division:	1		
County:	WELD		
Permitno:	50425		
Permitsuf:	F	Permitrpl:	Not Reported
Actdate:	06/22/1998 00:00:00		
Actcode:	Statement of beneficial use accepted		
Water Dist:	ARIKAREE	Basin:	00
Mgmt Dist:	00	Prin Mer:	Sixth
Range num:	0650W	Township:	060N
Section num:	31	Seca:	Not Reported
Qtr160:	Not Reported	Qtr40:	Not Reported
Qtr10:	Not Reported	Coordsns:	0000
Coordsew:	0000	Aquifer1:	ALL UNNAMED AQUIFERS
Aquifer2:	Not Reported	Subdiv:	Not Reported
Lot:	Not Reported	Block num:	Not Reported
Filing:	Not Reported	Engineer:	HCF
Designee:	Not Reported	Usecodes:	Q G
Driller:	LIC	Pumpinst:	Not Reported
Pidate:	Not Reported	Statute:	1372
Statcode:	Statement of beneficial use accepted		
Statdate:	08/27/1999 00:00:00		
Npdate:	08/19/1998 00:00:00	Wadate:	Not Reported
Trancode:	Statement of beneficial use accepted		
Trandate:	08/27/1999 00:00:00		

## GEOCHECK® - PHYSICAL SETTING SOURCE MAP FINDINGS

Sadate:	08/20/1998 00:00:00	Sbudate:	08/05/1999 00:00:00
Amdate:	Not Reported	Exdate:	08/19/1999 00:00:00
Abrrdate:	Not Reported	Abcodate:	Not Reported
Abreq:	N	Acreft:	0
Tperf:	0000	Bperf:	0000
Caseno:	Not Reported	Yield:	0
Depth:	0		
Levels:	0		
Elev:	0		
Acreirr:	0		
Comments:	GEISERT PIT SSP, 42.29 A EXPOSED, EVAP, PRODUCT LOSS, DUST CONTROL		
Meter:	N	Wellxref:	Not Reported
Sb5cmp:	Not Reported	Sb5use:	Not Reported
Ident:	00000	Wcdate:	Not Reported
Pcdate:	Not Reported	Log exist:	N
Ctl:	Not Reported	Origin:	Not Reported
Qual:	N	User1:	SMJ
Pyield:	0		
Pdepth:	25		
Pacref:	68	Filler:	Not Reported
App type:	Not Reported		
Well type:	N		
Valid well:	N	Parcel:	0
Ex notice:	Not Reported	Wndate:	Not Reported
Utm x:	524901.2		
Utm y:	4477138.1		
Loc source:	Spotted from quarters	Site id:	CO10205433

**U87  
West  
1/2 - 1 Mile  
Higher**

**CO WELLS    CO10215932**

Full name:	GREELEY CITY OF		
Address:	1000 10TH ST		
Address2:	Not Reported		
City:	GREELEY	State:	CO
Zip1:	80631	Zip2:	Not Reported
Phone:	9703509812		
Receipt:	0447068		
Division:	1		
County:	WELD		
Permitno:	53205		
Permitsuf:	F	Permitrpl:	Not Reported
Actdate:	06/17/1999 00:00:00		
Actcode:	Well permit issued		
Water Dist:	ARIKAREE	Basin:	00
Mgmt Dist:	00	Prin Mer:	Sixth
Range num:	0650W	Township:	060N
Section num:	31	Seca:	Not Reported
Qtr160:	SW	Qtr40:	SE
Qtr10:	Not Reported	Coordsns:	0000
Coordsew:	0000	Aquifer1:	ALL UNNAMED AQUIFERS
Aquifer2:	Not Reported	Subdiv:	Not Reported
Lot:	Not Reported	Block num:	Not Reported

## GEOCHECK® - PHYSICAL SETTING SOURCE MAP FINDINGS

Filing:	Not Reported	Engineer:	MAS
Designee:	Not Reported	Usecodes:	Q G
Driller:	EXST	Pumpinst:	Not Reported
Pidate:	Not Reported	Statute:	1372
Statcode:	Canceled well permit. Code and date also entered in status and date fields		
Statdate:	12/15/2003 00:00:00		
Npdate:	01/27/2000 00:00:00	Wadate:	Not Reported
Trancode:	Canceled well permit. Code and date also entered in status and date fields		
Trandate:	12/15/2003 00:00:00		
Sadate:	Not Reported	Sbudate:	12/26/2000 00:00:00
Amdate:	Not Reported	Exdate:	01/27/2001 00:00:00
Abrrdate:	Not Reported	Abcodate:	Not Reported
Abreq:	N	Acreft:	0
Tperf:	0000	Bperf:	0000
Caseno:	Not Reported	Yield:	0
Depth:	0		
Levels:	0		
Elev:	0		
Acreirr:	0		
Comments:	Island Grove Gravel Pit; No DMG		
Meter:	N	Wellxref:	060326F
Sb5cmp:	Not Reported	Sb5use:	Not Reported
Ident:	00000	Wcdate:	Not Reported
Pcdate:	Not Reported	Log exist:	N
Ctl:	Not Reported	Origin:	Not Reported
Qual:	N	User1:	IDC
Pyield:	0		
Pdepth:	50		
Pacraft:	0		
App type:	Not Reported	Filler:	Not Reported
Well type:	Not Reported		
Valid well:	N		
Ex notice:	Not Reported	Parcel:	0
Utm x:	524702.4	Wndate:	Not Reported
Utm y:	4476490.1		
Loc source:	Spotted from quarters	Site id:	CO10215932

**U88**  
**West**  
**1/2 - 1 Mile**  
**Higher**

**CO WELLS      CO10343483**

Full name:	ADAMS G FLOYD		
Address:	1210 11TH ST		
Address2:	Not Reported		
City:	GREELEY	State:	CO
Zip1:	80631	Zip2:	Not Reported
Phone:	Not Reported		
Receipt:	9061966		
Division:	1		
County:	WELD		
Permitno:	14505		
Permitsuf:	R	Permitrpl:	Not Reported
Actdate:	Not Reported		
Actcode:	Not Reported		
Water Dist:	ARIKAREE	Basin:	00

## GEOCHECK® - PHYSICAL SETTING SOURCE MAP FINDINGS

Mgmt Dist:	00	Prin Mer:	Sixth
Range num:	0650W	Township:	060N
Section num:	31	Seca:	Not Reported
Qtr160:	SW	Qtr40:	SE
Qtr10:	Not Reported	Coordsns:	0000
Coordsew:	0000	Aquifer1:	ALL UNNAMED AQUIFERS
Aquifer2:	Not Reported	Subdiv:	Not Reported
Lot:	Not Reported	Block num:	Not Reported
Filing:	Not Reported	Engineer:	Not Reported
Designee:	Not Reported	Usecodes:	Crop Irrigation
Driller:	Not Reported	Pumpinst:	Not Reported
Pidate:	Not Reported	Statute:	Not Reported
Statcode:	Not Reported		
Statdate:	Not Reported	Wadate:	Not Reported
Npdate:	Not Reported		
Trancode:	Not Reported		
Trandate:	Not Reported		
Sadate:	Not Reported	Sbudate:	Not Reported
Amdate:	Not Reported	Exdate:	Not Reported
Abrrdate:	Not Reported	Abcodate:	Not Reported
Abreq:	N	Acreft:	0
Tperf:	0000	Bperf:	0000
Caseno:	Not Reported	Yield:	500
Depth:	25		
Levels:	5		
Elev:	0		
Acreirr:	0		
Comments:	Not Reported		
Meter:	N	Wellxref:	Not Reported
Sb5cmp:	Not Reported	Sb5use:	Not Reported
Ident:	00000	Wcdate:	Not Reported
Pcdate:	Not Reported	Log exist:	N
Ctl:	Not Reported	Origin:	Not Reported
Qual:	N	User1:	Not Reported
Pyield:	0		
Pdepth:	0		
Pacref:	0	Filler:	Not Reported
App type:	Not Reported		
Well type:	N		
Valid well:	N	Parcel:	0
Ex notice:	Not Reported	Wndate:	Not Reported
Utm x:	524702.4		
Utm y:	4476490.1		
Loc source:	Spotted from quarters	Site id:	CO10343483

**U89  
West  
1/2 - 1 Mile  
Higher**

**CO WELLS    CO10258023**

Full name:            GREELEY CITY OF  
Address:              1000 10TH ST  
Address2:             Not Reported

## GEOCHECK® - PHYSICAL SETTING SOURCE MAP FINDINGS

City:	GREELEY	State:	CO
Zip1:	80631	Zip2:	Not Reported
Phone:	9703509812		
Receipt:	0515757		
Division:	1		
County:	WELD		
Permitno:	60326		
Permitsuf:	F	Permitrpl:	Not Reported
Actdate:	09/26/2003 00:00:00		
Actcode:	Well permit issued		
Water Dist:	ARIKAREE	Basin:	00
Mgmt Dist:	00	Prin Mer:	Sixth
Range num:	0650W	Township:	060N
Section num:	31	Seca:	Not Reported
Qtr160:	SW	Qtr40:	SE
Qtr10:	Not Reported	Coordsns:	0000
Coordsew:	0000	Aquifer1:	ALL UNNAMED AQUIFERS
Aquifer2:	Not Reported	Subdiv:	Not Reported
Lot:	Not Reported	Block num:	Not Reported
Filing:	Not Reported	Engineer:	IDC
Designee:	ISLAND GROVE PA	Usecodes:	Q G
Driller:	AUTH	Pumpinst:	Not Reported
Pidate:	Not Reported	Statute:	1372
Statcode:	Not Reported		
Statdate:	Not Reported		
Npdate:	12/15/2003 00:00:00	Wadate:	Not Reported
Trancode:	Statement of beneficial use received		
Trandate:	03/10/2004 00:00:00		
Sadate:	Not Reported	Sbdate:	02/19/2004 00:00:00
Amdate:	Not Reported	Exdate:	12/15/2004 00:00:00
Abrrdate:	Not Reported	Abcdate:	Not Reported
Abreq:	N	Acreft:	0
Tperf:	0000	Bperf:	0000
Caseno:	DMG-00-01	Yield:	0
Depth:	0		
Levels:	0		
Elev:	0		
Acreirr:	0		
Comments:	Island Grove Park Pond-permit for dust control and water retained i		
Meter:	N	Wellxref:	053205F
Sb5cmp:	Not Reported	Sb5use:	Not Reported
Ident:	00000	Wcdate:	Not Reported
Pcdate:	Not Reported	Log exist:	N
Ctl:	Not Reported	Origin:	Not Reported
Qual:	N	User1:	JD1
Pyield:	0		
Pdepth:	10		
Pacref:	8.38000011444092	Filler:	Not Reported
App type:	Not Reported		
Well type:	Not Reported		
Valid well:	N	Parcel:	1
Ex notice:	Not Reported	Wndate:	Not Reported
Utm x:	524702.4		
Utm y:	4476490.1		
Loc source:	Spotted from quarters	Site id:	CO10258023

# GEOCHECK® - PHYSICAL SETTING SOURCE MAP FINDINGS

Map ID  
 Direction  
 Distance  
 Elevation

Database      EDR ID Number

**U90**  
**West**  
**1/2 - 1 Mile**  
**Higher**

**CO WELLS      CO10344582**

Full name:	CLEMONS BUD		
Address:	Not Reported		
Address2:	Not Reported		
City:	GREELEY	State:	CO
Zip1:	80631	Zip2:	Not Reported
Phone:	Not Reported		
Receipt:	9063058		
Division:	1		
County:	WELD		
Permitno:	24581		
Permitsuf:	Not Reported	Permitrpl:	Not Reported
Actdate:	Not Reported		
Actcode:	Not Reported		
Water Dist:	ARIKAREE	Basin:	00
Mgmt Dist:	00	Prin Mer:	Sixth
Range num:	0650W	Township:	060N
Section num:	31	Seca:	Not Reported
Qtr160:	SW	Qtr40:	SE
Qtr10:	Not Reported	Coordsns:	0000
Coordsew:	0000	Aquifer1:	ALL UNNAMED AQUIFERS
Aquifer2:	Not Reported	Subdiv:	Not Reported
Lot:	Not Reported	Block num:	Not Reported
Filing:	Not Reported	Engineer:	Not Reported
Designee:	Not Reported	Usecodes:	Domestic
Driller:	Not Reported	Pumpinst:	Not Reported
Pidate:	Not Reported	Statute:	Not Reported
Statcode:	Not Reported		
Statdate:	Not Reported		
Npdate:	Not Reported	Wadate:	Not Reported
Trancode:	Not Reported		
Trandate:	Not Reported		
Sadate:	Not Reported	Sbudate:	Not Reported
Amdate:	Not Reported	Exdate:	Not Reported
Abrrdate:	Not Reported	Abcodate:	Not Reported
Abreq:	N	Acreft:	0
Tperf:	0000	Bperf:	0000
Caseno:	Not Reported	Yield:	50
Depth:	29		
Levels:	8		
Elev:	0		
Acreirr:	0		
Comments:	Not Reported		
Meter:	N	Wellxref:	Not Reported
Sb5cmp:	Not Reported	Sb5use:	Not Reported
Ident:	00000	Wcdate:	Not Reported
Pcdate:	Not Reported	Log exist:	N
Ctl:	Not Reported	Origin:	Not Reported
Qual:	N	User1:	Not Reported
Pyield:	0		
Pdepth:	0		
Pacref:	0	Filler:	Not Reported
App type:	Not Reported		
Well type:	Exchange and Augmentation		

# GEOCHECK® - PHYSICAL SETTING SOURCE MAP FINDINGS

Valid well:	Y	Parcel:	0
Ex notice:	Not Reported	Wndate:	Not Reported
Utm x:	524702.4		
Utm y:	4476490.1		
Loc source:	Spotted from quarters	Site id:	CO10344582

**91  
North  
1/2 - 1 Mile  
Higher**

**FED USGS      USGS2958883**

Agency cd:	USGS	Site no:	402700104412701
Site name:	SB00606532BAA1		
Latitude:	402700		
Longitude:	1044127	Dec lat:	40.44998073
Dec lon:	-104.69135347	Coor meth:	M
Coor accr:	M	Latlong datum:	NAD27
Dec latlong datum:	NAD83	District:	08
State:	08	County:	123
Country:	US	Land net:	NENENWS32 T006N R065 S
Location map:	RPT 8	Map scale:	12500
Altitude:	4707.40		
Altitude method:	Interpolated from topographic map		
Altitude accuracy:	1		
Altitude datum:	National Geodetic Vertical Datum of 1929		
Hydrologic:	Cache La Poudre. Colorado, Wyoming. Area = 1910 sq.mi.		
Topographic:	Not Reported		
Site type:	Ground-water other than Spring	Date construction:	Not Reported
Date inventoried:	Not Reported	Mean greenwich time offset:	MST
Local standard time flag:	Y		
Type of ground water site:	Single well, other than collector or Ranney type		
Aquifer Type:	Not Reported		
Aquifer:	TERRACE DEPOSITS		
Well depth:	74.6	Hole depth:	Not Reported
Source of depth data:	Not Reported		
Project number:	Not Reported		
Real time data flag:	0		
Daily flow data end date:	0000-00-00	Daily flow data begin date:	0000-00-00
Daily flow data count:	0		
Peak flow data begin date:	0000-00-00	Peak flow data end date:	0000-00-00
Peak flow data count:	0		
Water quality data begin date:	0000-00-00	Water quality data end date:	0000-00-00
Water quality data count:	0		
Ground water data begin date:	1959-10-22	Ground water data end date:	1959-10-22
Ground water data count:	1		

Ground-water levels, Number of Measurements: 1

Date	Feet below Surface	Feet to Sealevel
-----		
1959-10-22	47.00	

**T92  
SSE  
1/2 - 1 Mile  
Higher**

**CO WELLS      CO10344272**

## GEOCHECK® - PHYSICAL SETTING SOURCE MAP FINDINGS

Full name:	NOFFSINGER MFG. CO.		
Address:	500 6TH AVE.		
Address2:	Not Reported		
City:	GREELEY	State:	CO
Zip1:	80631	Zip2:	Not Reported
Phone:	Not Reported		
Receipt:	9062746		
Division:	1		
County:	WELD		
Permitno:	20194		
Permitsuf:	F	Permitrpl:	Not Reported
Actdate:	Not Reported		
Actcode:	Not Reported		
Water Dist:	ARIKAREE	Basin:	00
Mgmt Dist:	00	Prin Mer:	Sixth
Range num:	0650W	Township:	050N
Section num:	05	Seca:	Not Reported
Qtr160:	SE	Qtr40:	NW
Qtr10:	Not Reported	Coordsns:	2480S
Coordsew:	2510E	Aquifer1:	ALL UNNAMED AQUIFERS
Aquifer2:	Not Reported	Subdiv:	Not Reported
Lot:	Not Reported	Block num:	Not Reported
Filing:	Not Reported	Engineer:	Not Reported
Designee:	Not Reported	Usecodes:	Industrial
Driller:	Not Reported	Pumpinst:	Not Reported
Pidate:	Not Reported	Statute:	Not Reported
Statcode:	Not Reported		
Statdate:	Not Reported		
Npdate:	Not Reported	Wadate:	Not Reported
Trancode:	Not Reported		
Trandate:	Not Reported		
Sadate:	01/10/1976 00:00:00	Sbudate:	Not Reported
Amdate:	Not Reported	Exdate:	Not Reported
Abrrdate:	Not Reported	Abcodate:	Not Reported
Abreq:	N	Acreft:	0
Tperf:	0000	Bperf:	0000
Caseno:	Not Reported	Yield:	0
Depth:	41		
Levels:	13		
Elev:	0		
Acreirr:	0		
Comments:	Not Reported		
Meter:	N	Wellxref:	Not Reported
Sb5cmp:	Not Reported	Sb5use:	Not Reported
Ident:	00000	Wcdate:	Not Reported
Pcdate:	Not Reported	Log exist:	N
Ctl:	Not Reported	Origin:	Not Reported
Qual:	N	User1:	Not Reported
Pyield:	0		
Pdepth:	0		
Pacref:	0	Filler:	Not Reported
App type:	Not Reported		
Well type:	N		
Valid well:	Y	Parcel:	0
Ex notice:	Not Reported	Wndate:	Not Reported
Utm x:	526564		
Utm y:	4475281		
Loc source:	Spotted from section lines	Site id:	CO10344272



# GEOCHECK® - PHYSICAL SETTING SOURCE MAP FINDINGS

Map ID  
 Direction  
 Distance  
 Elevation

Database      EDR ID Number

**V93**  
**SSE**  
**1/2 - 1 Mile**  
**Higher**

**CO WELLS      CO10084151**

Full name:	MARTIN PRODUCE		
Address:	Not Reported		
Address2:	Not Reported		
City:	GREELEY	State:	CO
Zip1:	80632	Zip2:	Not Reported
Phone:	Not Reported		
Receipt:	0227684		
Division:	1		
County:	WELD		
Permitno:	25866		
Permitsuf:	F	Permitrpl:	Not Reported
Actdate:	06/28/1982 00:00:00		
Actcode:	Abandoned Well		
Water Dist:	ARIKAREE	Basin:	00
Mgmt Dist:	00	Prin Mer:	Sixth
Range num:	0650W	Township:	050N
Section num:	05	Seca:	Not Reported
Qtr160:	SW	Qtr40:	NE
Qtr10:	Not Reported	Coordsns:	0000
Coordsew:	0000	Aquifer1:	ALL UNNAMED AQUIFERS
Aquifer2:	Not Reported	Subdiv:	Not Reported
Lot:	Not Reported	Block num:	Not Reported
Filing:	Not Reported	Engineer:	Not Reported
Designee:	WELL #3	Usecodes:	Commercial
Driller:	EXST	Pumpinst:	Not Reported
Pidate:	Not Reported	Statute:	Not Reported
Statcode:	Abandoned Well		
Statdate:	12/23/1982 00:00:00		
Npdate:	08/20/1982 00:00:00	Wadate:	Not Reported
Trancode:	Record change. A portion of the file was modified		
Trandate:	01/21/2004 00:00:00		
Sadate:	Not Reported	Sbudate:	Not Reported
Amdate:	Not Reported	Exdate:	Not Reported
Abrrdate:	12/23/1982 00:00:00	Abcodate:	07/05/1982 00:00:00
Abreq:	N	Acreft:	0
Tperf:	0000	Bperf:	0000
Caseno:	82CW0036	Yield:	0
Depth:	0		
Levels:	0		
Elev:	0		
Acreirr:	0		
Comments:	Not Reported		
Meter:	N	Wellxref:	025866F R
Sb5cmp:	Not Reported	Sb5use:	Not Reported
Ident:	00000	Wcdate:	Not Reported
Pcdate:	Not Reported	Log exist:	N
Ctl:	Not Reported	Origin:	Not Reported
Qual:	N	User1:	CJE
Pyield:	0		
Pdepth:	0		
Pacref:	0		
App type:	Not Reported	Filler:	Not Reported
Well type:	N		

## GEOCHECK® - PHYSICAL SETTING SOURCE MAP FINDINGS

Valid well:	N	Parcel:	0
Ex notice:	Not Reported	Wndate:	Not Reported
Utm x:	526319.4		
Utm y:	4475183.5		
Loc source:	Spotted from quarters	Site id:	CO10084151

**V94  
SSE  
1/2 - 1 Mile  
Higher**

**CO WELLS    CO10344383**

Full name:	BRAWNER HOWARD		
Address:	401 10TH AVE		
Address2:	Not Reported		
City:	GREELEY	State:	CO
Zip1:	80631	Zip2:	Not Reported
Phone:	Not Reported		
Receipt:	9062857		
Division:	1		
County:	WELD		
Permitno:	21555		
Permitsuf:	Not Reported	Permitrpl:	Not Reported
Actdate:	Not Reported		
Actcode:	Not Reported		
Water Dist:	ARIKAREE	Basin:	00
Mgmt Dist:	00	Prin Mer:	Sixth
Range num:	0650W	Township:	050N
Section num:	05	Seca:	Not Reported
Qtr160:	SW	Qtr40:	NE
Qtr10:	Not Reported	Coordsns:	0000
Coordsew:	0000	Aquifer1:	ALL UNNAMED AQUIFERS
Aquifer2:	Not Reported	Subdiv:	Not Reported
Lot:	Not Reported	Block num:	Not Reported
Filing:	Not Reported	Engineer:	Not Reported
Designee:	Not Reported	Usecodes:	Domestic
Driller:	Not Reported	Pumpinst:	Not Reported
Pidate:	Not Reported	Statute:	Not Reported
Statcode:	Not Reported		
Statdate:	Not Reported		
Npdate:	Not Reported	Wadate:	Not Reported
Trancode:	Not Reported		
Trandate:	Not Reported		
Sadate:	09/04/1964 00:00:00	Sbudate:	Not Reported
Amdate:	Not Reported	Exdate:	Not Reported
Abrrdate:	Not Reported	Abcodate:	Not Reported
Abreq:	N	Acreft:	0
Tperf:	0000	Bperf:	0000
Caseno:	Not Reported	Yield:	10
Depth:	20		
Levels:	5		
Elev:	0		
Acreirr:	0		
Comments:	Not Reported		
Meter:	N	Wellxref:	Not Reported
Sb5cmp:	Not Reported	Sb5use:	Not Reported
Ident:	00000	Wcdate:	Not Reported

## GEOCHECK® - PHYSICAL SETTING SOURCE MAP FINDINGS

Pcdate:	Not Reported	Log exist:	N
Ctl:	Not Reported	Origin:	Not Reported
Qual:	N	User1:	Not Reported
Pyield:	0		
Pdepth:	0		
Pacref:	0	Filler:	Not Reported
App type:	Not Reported		
Well type:	Exchange and Augmentation		
Valid well:	Y	Parcel:	0
Ex notice:	Not Reported	Wndate:	Not Reported
Utm x:	526319.4		
Utm y:	4475183.5		
Loc source:	Spotted from quarters	Site id:	CO10344383

**V95  
SSE  
1/2 - 1 Mile  
Higher**

**CO WELLS    CO10344108**

Full name:	DYER CLIFFORD R		
Address:	2121 20TH ST RD		
Address2:	Not Reported		
City:	GREELEY	State:	CO
Zip1:	80631	Zip2:	Not Reported
Phone:	Not Reported		
Receipt:	9062582		
Division:	1		
County:	WELD		
Permitno:	19156		
Permitsuf:	Not Reported	Permitrpl:	Not Reported
Actdate:	Not Reported		
Actcode:	Not Reported		
Water Dist:	ARIKAREE	Basin:	00
Mgmt Dist:	00	Prin Mer:	Sixth
Range num:	0650W	Township:	050N
Section num:	05	Seca:	Not Reported
Qtr160:	SW	Qtr40:	NE
Qtr10:	Not Reported	Coordsns:	0000
Coordsew:	0000	Aquifer1:	ALL UNNAMED AQUIFERS
Aquifer2:	Not Reported	Subdiv:	Not Reported
Lot:	Not Reported	Block num:	Not Reported
Filing:	Not Reported	Engineer:	Not Reported
Designee:	Not Reported	Usecodes:	Domestic
Driller:	Not Reported	Pumpinst:	Not Reported
Pidate:	Not Reported	Statute:	Not Reported
Statcode:	Not Reported		
Statdate:	Not Reported		
Npdate:	Not Reported	Wadate:	Not Reported
Trancode:	Not Reported		
Trandate:	Not Reported		
Sadate:	04/25/1964 00:00:00	Sbudate:	Not Reported
Amdate:	Not Reported	Exdate:	Not Reported
Abrrdate:	Not Reported	Abcodate:	Not Reported

## GEOCHECK® - PHYSICAL SETTING SOURCE MAP FINDINGS

Abreq:	N	Acreft:	0
Tperf:	0000	Bperf:	0000
Caseno:	Not Reported	Yield:	75
Depth:	29		
Levels:	12		
Elev:	0		
Acreirr:	0		
Comments:	Not Reported		
Meter:	N	Wellxref:	Not Reported
Sb5cmp:	Not Reported	Sb5use:	Not Reported
Ident:	00000	Wcdate:	Not Reported
Pcdate:	Not Reported	Log exist:	N
Ctl:	Not Reported	Origin:	Not Reported
Qual:	N	User1:	Not Reported
Pyield:	0		
Pdepth:	0		
Pacraft:	0	Filler:	Not Reported
App type:	Not Reported		
Well type:	Exchange and Augmentation		
Valid well:	Y	Parcel:	0
Ex notice:	Not Reported	Wndate:	Not Reported
Utm x:	526319.4		
Utm y:	4475183.5		
Loc source:	Spotted from quarters	Site id:	CO10344108

**96**  
**SSW**  
**1/2 - 1 Mile**  
**Higher**

**CO WELLS    CO10021665**

Full name:	DIAMOND SHAMROCK		
Address:	% APPLIED ECO SYSTEMS		
Address2:	1415 N WEWATTA ST STE 101		
City:	DENVER	State:	CO
Zip1:	80202	Zip2:	Not Reported
Phone:	3034468470		
Receipt:	0021956		
Division:	1		
County:	WELD		
Permitno:	21956		
Permitsuf:	MH	Permitrpl:	Not Reported
Actdate:	11/30/1993 00:00:00		
Actcode:	Monitoring hole notice of construction. File number and date entered in permit number and permit date fields		
Water Dist:	ARIKAREE	Basin:	00
Mgmt Dist:	00	Prin Mer:	Sixth
Range num:	0650W	Township:	050N
Section num:	06	Seca:	Not Reported
Qtr160:	SE	Qtr40:	NE
Qtr10:	Not Reported	Coordsns:	0000
Coordsew:	0000	Aquifer1:	ALL UNNAMED AQUIFERS
Aquifer2:	Not Reported	Subdiv:	Not Reported
Lot:	Not Reported	Block num:	Not Reported
Filing:	Not Reported	Engineer:	Not Reported
Designee:	Not Reported	Usecodes:	Other - Monitoring
Driller:	AUTH	Pumpinst:	Not Reported
Pidate:	Not Reported	Statute:	Not Reported
Statcode:	Not Reported		
Statdate:	Not Reported		
Npdate:	12/03/1993 00:00:00	Wadate:	Not Reported
Trancode:	Monitoring hole notice of construction. File number and date entered in permit number and permit date fields		
Trandate:	12/10/1993 00:00:00		

## GEOCHECK® - PHYSICAL SETTING SOURCE MAP FINDINGS

Sadate:	Not Reported	Sbudate:	Not Reported
Amdate:	Not Reported	Exdate:	03/03/1994 00:00:00
Abrrdate:	Not Reported	Abcodate:	Not Reported
Abreq:	N	Acreft:	0
Tperf:	0000	Bperf:	0000
Caseno:	Not Reported	Yield:	0
Depth:	0		
Levels:	0		
Elev:	0		
Acreirr:	0		
Comments:	Not Reported		
Meter:	N	Wellxref:	Not Reported
Sb5cmp:	Not Reported	Sb5use:	Not Reported
Ident:	00000	Wcdate:	Not Reported
Pcdate:	Not Reported	Log exist:	N
Ctl:	Not Reported	Origin:	Not Reported
Qual:	N	User1:	JLV
Pyield:	0		
Pdepth:	0		
Pacref:	0	Filler:	Not Reported
App type:	Not Reported		
Well type:	Exchange and Augmentation		
Valid well:	N	Parcel:	0
Ex notice:	Not Reported	Wndate:	Not Reported
Utm x:	525508.9		
Utm y:	4475213.5		
Loc source:	Spotted from quarters	Site id:	CO10021665

**W97  
SW  
1/2 - 1 Mile  
Higher**

**CO WELLS    CO10171248**

Full name:	ORTIZ FLORENCE		
Address:	529 14TH AVE		
Address2:	Not Reported		
City:	GREELEY	State:	CO
Zip1:	80631	Zip2:	Not Reported
Phone:	3033562480		
Receipt:	0382715A		
Division:	1		
County:	WELD		
Permitno:	186581		
Permitsuf:	Not Reported	Permitrpl:	Not Reported
Actdate:	03/20/1995 00:00:00		
Actcode:	Abandoned Well		
Water Dist:	ARIKAREE	Basin:	00
Mgmt Dist:	00	Prin Mer:	Sixth
Range num:	0650W	Township:	050N
Section num:	06	Seca:	Not Reported
Qtr160:	SE	Qtr40:	NW
Qtr10:	Not Reported	Coordsns:	2478S
Coordsew:	1550E	Aquifer1:	ALL UNNAMED AQUIFERS
Aquifer2:	Not Reported	Subdiv:	GREELEY
Lot:	13	Block num:	4

## GEOCHECK® - PHYSICAL SETTING SOURCE MAP FINDINGS

Filing:	Not Reported	Engineer:	MAS
Designee:	Not Reported	Usecodes:	Crop Irrigation
Driller:	LR	Pumpinst:	Not Reported
Pidate:	Not Reported	Statute:	6025
Statcode:	Application for permit resubmitted to DWR		
Statdate:	04/17/1995 00:00:00		
Npdate:	05/03/1995 00:00:00	Wadate:	Not Reported
Trancode:	Abandoned Well		
Trandate:	06/22/1995 00:00:00		
Sadate:	Not Reported	Sbudate:	Not Reported
Amdate:	Not Reported	Exdate:	Not Reported
Abrrdate:	06/22/1995 00:00:00	Abcodate:	05/22/1995 00:00:00
Abreq:	N	Acreft:	.330000013113022
Tper:	0020	Bperf:	0015
Caseno:	Not Reported	Yield:	0
Depth:	0		
Levels:	0		
Elev:	0		
Acreirr:	0		
Comments:	1ST USE 1966; 1/3 ACRE; 10000 SQFT IRRG, NO SF		
Meter:	N	Wellxref:	186581 A
Sb5cmp:	Not Reported	Sb5use:	Not Reported
Ident:	00000	Wcdate:	Not Reported
Pcdate:	Not Reported	Log exist:	N
Ctl:	Not Reported	Origin:	Not Reported
Qual:	N	User1:	NLH
Pyield:	0		
Pdepth:	0		
Pacraft:	0		
App type:	Not Reported	Filler:	Not Reported
Well type:	N		
Valid well:	N		
Ex notice:	Not Reported	Parcel:	0
Utm x:	525244.2	Wndate:	Not Reported
Utm y:	4475338		
Loc source:	Spotted from section lines	Site id:	CO10171248

**W98  
SW  
1/2 - 1 Mile  
Higher**

**CO WELLS      CO10171249**

Full name:	ORTIZ FLORENCE		
Address:	529 14TH AVE		
Address2:	Not Reported		
City:	GREELEY	State:	CO
Zip1:	80631	Zip2:	Not Reported
Phone:	3033562480		
Receipt:	0382715B		
Division:	1		
County:	WELD		
Permitno:	186581		
Permitsuf:	Not Reported	Permitrpl:	A
Actdate:	03/20/1995 00:00:00		
Actcode:	Well permit issued		
Water Dist:	ARIKAREE	Basin:	00

## GEOCHECK® - PHYSICAL SETTING SOURCE MAP FINDINGS

Mgmt Dist:	00	Prin Mer:	Sixth
Range num:	0650W	Township:	050N
Section num:	06	Seca:	Not Reported
Qtr160:	SE	Qtr40:	NW
Qtr10:	Not Reported	Coordsns:	2478S
Coordsew:	1550E	Aquifer1:	ALL UNNAMED AQUIFERS
Aquifer2:	Not Reported	Subdiv:	GREELEY
Lot:	13	Block num:	4
Filing:	Not Reported	Engineer:	MAS
Designee:	Not Reported	Usecodes:	Domestic
Driller:	857	Pumpinst:	Not Reported
Pidate:	Not Reported	Statute:	6023
Statcode:	Application for permit resubmitted to DWR		
Statdate:	04/17/1995 00:00:00		
Npdate:	05/03/1995 00:00:00	Wadate:	06/22/1995 00:00:00
Trancode:	Well construction report received		
Trandate:	06/22/1995 00:00:00		
Sadate:	Not Reported	Sbudate:	Not Reported
Amdate:	Not Reported	Exdate:	05/03/1997 00:00:00
Abrrdate:	Not Reported	Abcodate:	Not Reported
Abreq:	Y	Acreft:	0
Tperf:	0020	Bperf:	0030
Caseno:	Not Reported	Yield:	6
Depth:	30		
Levels:	16		
Elev:	0		
Acreirr:	0		
Comments:	RPL 1966 WELL; 1/3 ACRE; 10,000 SQFT IRRG, NO SF		
Meter:	N	Wellxref:	186581
Sb5cmp:	Not Reported	Sb5use:	Not Reported
Ident:	00000	Wcdate:	06/05/1995 00:00:00
Pcdate:	Not Reported	Log exist:	N
Ctl:	Not Reported	Origin:	Not Reported
Qual:	N	User1:	NLH
Pyield:	15		
Pdepth:	50		
Pacref:	.330000013113022	Filler:	Not Reported
App type:	Not Reported		
Well type:	Exchange and Augmentation		
Valid well:	N	Parcel:	0
Ex notice:	Not Reported	Wndate:	Not Reported
Utm x:	525244.2		
Utm y:	4475338		
Loc source:	Spotted from section lines	Site id:	CO10171249

**X99  
NE  
1/2 - 1 Mile  
Higher**

**CO WELLS    CO10036487**

Full name:            ROSSMAN D. R.  
Address:              Not Reported  
Address2:             Not Reported

## GEOCHECK® - PHYSICAL SETTING SOURCE MAP FINDINGS

City:	GREELEY	State:	CO
Zip1:	80631	Zip2:	Not Reported
Phone:	Not Reported		
Receipt:	0034052		
Division:	0		
County:	WELD		
Permitno:	3103		
Permitsuf:	AD	Permitrpl:	Not Reported
Actdate:	Not Reported		
Actcode:	Application denied. Denial number in permit number		
Water Dist:	00	Basin:	00
Mgmt Dist:	00	Prin Mer:	Sixth
Range num:	0650W	Township:	060N
Section num:	32	Seca:	Not Reported
Qtr160:	NE	Qtr40:	SE
Qtr10:	Not Reported	Coordsns:	0000
Coordsew:	0000	Aquifer1:	ALL UNNAMED AQUIFERS
Aquifer2:	Not Reported	Subdiv:	Not Reported
Lot:	Not Reported	Block num:	Not Reported
Filing:	Not Reported	Engineer:	Not Reported
Designee:	Not Reported	Usecodes:	Q
Driller:	Not Reported	Pumpinst:	Not Reported
Pidate:	Not Reported	Statute:	Not Reported
Statcode:	Not Reported		
Statdate:	Not Reported		
Npdate:	08/25/1972 00:00:00	Wadate:	Not Reported
Trancode:	Application denied. Denial number in permit number		
Trandate:	11/04/1988 00:00:00		
Sadate:	Not Reported	Sbudate:	Not Reported
Amdate:	Not Reported	Exdate:	Not Reported
Abrrdate:	Not Reported	Abcdate:	Not Reported
Abreq:	N	Acreft:	0
Tperf:	0000	Bperf:	0000
Caseno:	Not Reported	Yield:	0
Depth:	0		
Levels:	0		
Elev:	0		
Acreirr:	0		
Comments:	Not Reported		
Meter:	N	Wellxref:	Not Reported
Sb5cmp:	Not Reported	Sb5use:	Not Reported
Ident:	00000	Wcdate:	Not Reported
Pcdate:	Not Reported	Log exist:	N
Ctl:	Not Reported	Origin:	Not Reported
Qual:	N	User1:	Not Reported
Pyield:	0		
Pdepth:	0		
Pacref:	0	Filler:	Not Reported
App type:	Not Reported		
Well type:	N		
Valid well:	N	Parcel:	0
Ex notice:	Not Reported	Wndate:	Not Reported
Utm x:	527128.3		
Utm y:	4477229.5		
Loc source:	Spotted from quarters	Site id:	CO10036487



# GEOCHECK® - PHYSICAL SETTING SOURCE MAP FINDINGS

Map ID  
 Direction  
 Distance  
 Elevation

Database      EDR ID Number

**X100**  
**NE**  
**1/2 - 1 Mile**  
**Higher**

**CO WELLS      CO10346398**

Full name:	WAYMIRE RICHARD		
Address:	RT 1 BOX 236-D		
Address2:	Not Reported		
City:	GREELEY	State:	CO
Zip1:	80631	Zip2:	Not Reported
Phone:	3033534942		
Receipt:	9064921		
Division:	1		
County:	WELD		
Permitno:	60123		
Permitsuf:	Not Reported	Permitrpl:	Not Reported
Actdate:	04/28/1972 00:00:00		
Actcode:	Well permit issued		
Water Dist:	ARIKAREE	Basin:	00
Mgmt Dist:	00	Prin Mer:	Sixth
Range num:	0650W	Township:	060N
Section num:	32	Seca:	Not Reported
Qtr160:	NE	Qtr40:	SE
Qtr10:	Not Reported	Coordsns:	0000
Coordsew:	0000	Aquifer1:	ALL UNNAMED AQUIFERS
Aquifer2:	Not Reported	Subdiv:	Not Reported
Lot:	Not Reported	Block num:	Not Reported
Filing:	Not Reported	Engineer:	Not Reported
Designee:	Not Reported	Usecodes:	Domestic
Driller:	21	Pumpinst:	Not Reported
Pidate:	Not Reported	Statute:	6023
Statcode:	Not Reported		
Statdate:	Not Reported		
Npdate:	05/05/1972 00:00:00	Wadate:	07/26/1972 00:00:00
Trancode:	Record change. A portion of the file was modified		
Trandate:	07/28/2004 00:00:00		
Sadate:	05/24/1972 00:00:00	Sbudate:	Not Reported
Amdate:	Not Reported	Exdate:	Not Reported
Abrrdate:	Not Reported	Abcodate:	Not Reported
Abreq:	N	Acreft:	0
Tperf:	0068	Bperf:	0092
Caseno:	Not Reported	Yield:	15
Depth:	92		
Levels:	35		
Elev:	0		
Acreirr:	0		
Comments:	Not Reported		
Meter:	N	Wellxref:	Not Reported
Sb5cmp:	Not Reported	Sb5use:	Not Reported
Ident:	00000	Wcdate:	05/24/1972 00:00:00
Pcdate:	Not Reported	Log exist:	N
Ctl:	Not Reported	Origin:	Not Reported
Qual:	N	User1:	AOT
Pyield:	0		
Pdepth:	0		
Pacref:	0	Filler:	Not Reported
App type:	Not Reported		
Well type:	Exchange and Augmentation		

## GEOCHECK® - PHYSICAL SETTING SOURCE MAP FINDINGS

Valid well:	Y	Parcel:	0
Ex notice:	Not Reported	Wndate:	Not Reported
Utm x:	527128.3		
Utm y:	4477229.5		
Loc source:	Spotted from quarters	Site id:	CO10346398

**101  
NNW  
1/2 - 1 Mile  
Higher**

**CO WELLS    CO10018964**

Full name:	GREELEY CITY OF		
Address:	% LESH DRILLING		
Address2:	BOX 56		
City:	AULT	State:	CO
Zip1:	80610	Zip2:	Not Reported
Phone:	3038342868		
Receipt:	0019706		
Division:	1		
County:	WELD		
Permitno:	19706		
Permitsuf:	MH	Permitrpl:	Not Reported
Actdate:	09/11/1992 00:00:00		
Actcode:	Monitoring hole notice of construction. File number and date entered in permit number and permit date fields		
Water Dist:	ARIKAREE	Basin:	00
Mgmt Dist:	00	Prin Mer:	Sixth
Range num:	0650W	Township:	060N
Section num:	31	Seca:	Not Reported
Qtr160:	NE	Qtr40:	NE
Qtr10:	Not Reported	Coordsns:	0000
Coordsew:	0000	Aquifer1:	ALL UNNAMED AQUIFERS
Aquifer2:	Not Reported	Subdiv:	Not Reported
Lot:	Not Reported	Block num:	Not Reported
Filing:	Not Reported	Engineer:	Not Reported
Designee:	Not Reported	Usecodes:	Other - Monitoring
Driller:	21	Pumpinst:	Not Reported
Pidate:	Not Reported	Statute:	Not Reported
Statcode:	Not Reported		
Statdate:	Not Reported		
Npdate:	09/11/1992 00:00:00	Wadate:	11/30/1992 00:00:00
Trancode:	Well construction report received		
Trandate:	12/01/1992 00:00:00		
Sadate:	Not Reported	Sbudate:	Not Reported
Amdate:	Not Reported	Exdate:	12/10/1992 00:00:00
Abrrdate:	Not Reported	Abcodate:	Not Reported
Abreq:	N	Acreft:	0
Tperf:	0009	Bperf:	0019
Caseno:	Not Reported	Yield:	150
Depth:	19		
Levels:	6		
Elev:	0		
Acreirr:	0		
Comments:	2 WELLS DEWATERING		
Meter:	N	Wellxref:	Not Reported
Sb5cmp:	Not Reported	Sb5use:	Not Reported
Ident:	00000	Wcdate:	11/09/1992 00:00:00

## GEOCHECK® - PHYSICAL SETTING SOURCE MAP FINDINGS

Pcdate:	Not Reported	Log exist:	N
Ctl:	Not Reported	Origin:	Not Reported
Qual:	N	User1:	NLH
Pyield:	0		
Pdepth:	0		
Pacref:	0	Filler:	Not Reported
App type:	Not Reported		
Well type:	Exchange and Augmentation		
Valid well:	Y	Parcel:	0
Ex notice:	Not Reported	Wndate:	Not Reported
Utm x:	525515.4		
Utm y:	4477750.6		
Loc source:	Spotted from quarters	Site id:	CO10018964

**Y102  
WNW  
1/2 - 1 Mile  
Higher**

**CO WELLS    CO10035724**

Full name:	MONFORT FEED LOT		
Address:	Not Reported		
Address2:	Not Reported		
City:	GREELEY	State:	CO
Zip1:	Not Reported	Zip2:	Not Reported
Phone:	Not Reported		
Receipt:	0033358		
Division:	1		
County:	WELD		
Permitno:	11874		
Permitsuf:	R	Permitrpl:	R
Actdate:	06/03/1966 00:00:00		
Actcode:	Abandoned Well		
Water Dist:	ARIKAREE	Basin:	00
Mgmt Dist:	00	Prin Mer:	Sixth
Range num:	0650W	Township:	060N
Section num:	31	Seca:	Not Reported
Qtr160:	SW	Qtr40:	NE
Qtr10:	Not Reported	Coordsns:	0000
Coordsew:	0000	Aquifer1:	ALL UNNAMED AQUIFERS
Aquifer2:	Not Reported	Subdiv:	Not Reported
Lot:	Not Reported	Block num:	Not Reported
Filing:	Not Reported	Engineer:	NLH
Designee:	Not Reported	Usecodes:	Crop Irrigation
Driller:	6	Pumpinst:	Not Reported
Pidate:	Not Reported	Statute:	Not Reported
Statcode:	Not Reported		
Statdate:	Not Reported		
Npdate:	06/14/1966 00:00:00	Wadate:	08/08/1966 00:00:00
Trancode:	Abandoned Well		
Trandate:	12/16/1999 00:00:00		
Sadate:	06/20/1966 00:00:00	Sbudate:	Not Reported
Amdate:	Not Reported	Exdate:	Not Reported
Abrrdate:	12/07/1999 00:00:00	Abcdate:	09/30/1999 00:00:00

## GEOCHECK® - PHYSICAL SETTING SOURCE MAP FINDINGS

Abreq:	N	Acreft:	0
Tperf:	0027	Bperf:	0057
Caseno:	Not Reported	Yield:	800
Depth:	57		
Levels:	17		
Elev:	0		
Acreirr:	0		
Comments:	1ST REPLACEMENT. TEMPORARY REPLACEMENT #RF200		
Meter:	N	Wellxref:	011874R
Sb5cmp:	Not Reported	Sb5use:	Not Reported
Ident:	00000	Wcdate:	06/20/1966 00:00:00
Pcdate:	Not Reported	Log exist:	N
Ctl:	Not Reported	Origin:	Not Reported
Qual:	N	User1:	NLH
Pyield:	0		
Pdepth:	0		
Pacref:	0	Filler:	Not Reported
App type:	Not Reported		
Well type:	N		
Valid well:	Y	Parcel:	0
Ex notice:	Not Reported	Wndate:	Not Reported
Utm x:	524706.4		
Utm y:	4476944.6		
Loc source:	Spotted from quarters	Site id:	CO10035724

**Y103  
WNW  
1/2 - 1 Mile  
Higher**

**CO WELLS    CO10342438**

Full name:	MONFORT FEED LOT INC		
Address:	Not Reported		
Address2:	Not Reported		
City:	GREELEY	State:	CO
Zip1:	80631	Zip2:	Not Reported
Phone:	Not Reported		
Receipt:	9060930		
Division:	1		
County:	WELD		
Permitno:	11874		
Permitsuf:	R	Permitrpl:	Not Reported
Actdate:	04/19/1960 00:00:00		
Actcode:	Abandoned Well		
Water Dist:	ARIKAREE	Basin:	00
Mgmt Dist:	00	Prin Mer:	Sixth
Range num:	0650W	Township:	060N
Section num:	31	Seca:	Not Reported
Qtr160:	SW	Qtr40:	NE
Qtr10:	Not Reported	Coordsns:	0000
Coordsew:	0000	Aquifer1:	ALL UNNAMED AQUIFERS
Aquifer2:	Not Reported	Subdiv:	Not Reported
Lot:	Not Reported	Block num:	Not Reported
Filing:	Not Reported	Engineer:	Not Reported
Designee:	Not Reported	Usecodes:	Crop Irrigation
Driller:	LR	Pumpinst:	Not Reported
Pidate:	Not Reported	Statute:	Not Reported
Statcode:	Abandoned Well		
Statdate:	06/03/1966 00:00:00		
Npdate:	04/19/1960 00:00:00	Wadate:	Not Reported
Trancode:	A portion of the file was updated with general review and update of records		
Trandate:	05/11/1998 00:00:00		

## GEOCHECK® - PHYSICAL SETTING SOURCE MAP FINDINGS

Sadate:	01/01/1915 00:00:00	Sbudate:	Not Reported
Amdate:	Not Reported	Exdate:	Not Reported
Abrrdate:	06/03/1966 00:00:00	Abcodate:	Not Reported
Abreq:	N	Acreft:	0
Tperf:	0013	Bperf:	0033
Caseno:	Not Reported	Yield:	800
Depth:	33		
Levels:	8		
Elev:	0		
Acreirr:	0		
Comments:	Not Reported		
Meter:	N	Wellxref:	011874R R
Sb5cmp:	Not Reported	Sb5use:	Not Reported
Ident:	00000	Wcdate:	Not Reported
Pcdate:	Not Reported	Log exist:	N
Ctl:	Not Reported	Origin:	Not Reported
Qual:	N	User1:	JAC
Pyield:	0		
Pdepth:	0		
Pacref:	0	Filler:	Not Reported
App type:	Not Reported		
Well type:	N		
Valid well:	N	Parcel:	0
Ex notice:	Not Reported	Wndate:	Not Reported
Utm x:	524706.4		
Utm y:	4476944.6		
Loc source:	Spotted from quarters	Site id:	CO10342438

**104  
WNW  
1/2 - 1 Mile  
Higher**

**CO WELLS    CO10342421**

Full name:	R M HINER CONST CO INC		
Address:	2220 O ST		
Address2:	Not Reported		
City:	GREELEY	State:	CO
Zip1:	80631	Zip2:	Not Reported
Phone:	3033562660		
Receipt:	9060913		
Division:	1		
County:	WELD		
Permitno:	11845		
Permitsuf:	F	Permitrpl:	Not Reported
Actdate:	12/12/1967 00:00:00		
Actcode:	Well permit issued		
Water Dist:	ARIKAREE	Basin:	00
Mgmt Dist:	00	Prin Mer:	Sixth
Range num:	0650W	Township:	060N
Section num:	31	Seca:	Not Reported
Qtr160:	NW	Qtr40:	SE
Qtr10:	Not Reported	Coordsns:	2550N
Coordsew:	2200W	Aquifer1:	ALL UNNAMED AQUIFERS
Aquifer2:	Not Reported	Subdiv:	Not Reported
Lot:	Not Reported	Block num:	Not Reported

## GEOCHECK® - PHYSICAL SETTING SOURCE MAP FINDINGS

Filing:	Not Reported	Engineer:	Not Reported
Designee:	Not Reported	Usecodes:	Q
Driller:	6	Pumpinst:	6
Pidate:	12/12/1967 00:00:00	Statute:	Not Reported
Statcode:	Record change. A portion of the file was modified		
Statdate:	08/05/1993 00:00:00		
Npdate:	Not Reported	Wadate:	12/12/1967 00:00:00
Trancode:	Record change. A portion of the file was modified		
Trandate:	08/05/1993 00:00:00		
Sadate:	05/25/1967 00:00:00	Sbudate:	Not Reported
Amdate:	Not Reported	Exdate:	Not Reported
Abrrdate:	Not Reported	Abcodate:	Not Reported
Abreq:	N	Acreft:	0
Tperf:	0025	Bperf:	0055
Caseno:	Not Reported	Yield:	1200
Depth:	55		
Levels:	10		
Elev:	0		
Acreirr:	0		
Comments:	Not Reported		
Meter:	N	Wellxref:	Not Reported
Sb5cmp:	Not Reported	Sb5use:	Not Reported
Ident:	00000	Wcdate:	06/03/1967 00:00:00
Pcdate:	06/03/1967 00:00:00	Log exist:	N
Ctl:	Not Reported	Origin:	Not Reported
Qual:	N	User1:	NLH
Pyield:	0		
Pdepth:	0		
Pacraft:	0	Filler:	Not Reported
App type:	Not Reported		
Well type:	N		
Valid well:	Y	Parcel:	0
Ex notice:	Not Reported	Wndate:	Not Reported
Utm x:	524757.1		
Utm y:	4477180.6		
Loc source:	Spotted from section lines	Site id:	CO10342421

**Z105  
NW  
1/2 - 1 Mile  
Higher**

**CO WELLS    CO10202715**

Full name:	WELD COUNTY		
Address:	915 TENTH ST		
Address2:	BOX 1948		
City:	GREELEY	State:	CO
Zip1:	80632	Zip2:	2139
Phone:	9703564000		
Receipt:	0428458		
Division:	1		
County:	WELD		
Permitno:	11874		
Permitsuf:	R	Permitrpl:	R
Actdate:	04/02/1998 00:00:00		
Actcode:	Well permit expiration date extended		
Water Dist:	ARIKAREE	Basin:	00

## GEOCHECK® - PHYSICAL SETTING SOURCE MAP FINDINGS

Mgmt Dist:	00	Prin Mer:	Sixth
Range num:	0650W	Township:	060N
Section num:	31	Seca:	Not Reported
Qtr160:	NE	Qtr40:	NW
Qtr10:	Not Reported	Coordsns:	1170N
Coordsew:	1960E	Aquifer1:	ALL UNNAMED AQUIFERS
Aquifer2:	Not Reported	Subdiv:	Not Reported
Lot:	Not Reported	Block num:	Not Reported
Filing:	Not Reported	Engineer:	AEE
Designee:	Not Reported	Usecodes:	Crop Irrigation
Driller:	857	Pumpinst:	857
Pidate:	07/26/1999 00:00:00	Statute:	1372
Statcode:	Statement of beneficial use received		
Statdate:	04/24/2000 00:00:00		
Npdate:	05/07/1998 00:00:00	Wadate:	05/24/1999 00:00:00
Trancode:	Statement of beneficial use received		
Trandate:	04/26/2000 00:00:00		
Sadate:	Not Reported	Sbdate:	04/25/2000 00:00:00
Amdate:	Not Reported	Exdate:	05/07/2000 00:00:00
Abrrdate:	Not Reported	Abcodate:	Not Reported
Abreq:	N	Acreft:	0
Tperf:	0035	Bperf:	0060
Caseno:	W-2002	Yield:	350
Depth:	71		
Levels:	10		
Elev:	0		
Acreirr:	0		
Comments:	2ND REPLACEMENT 53317-F		
Meter:	Y	Wellxref:	011874 R R
Sb5cmp:	Not Reported	Sb5use:	Not Reported
Ident:	00000	Wcdate:	04/22/1999 00:00:00
Pcdate:	07/14/1999 00:00:00	Log exist:	N
Ctl:	Not Reported	Origin:	Not Reported
Qual:	N	User1:	ADS
Pyield:	350		
Pdepth:	60		
Pacref:	116	Filler:	Not Reported
App type:	Not Reported		
Well type:	N		
Valid well:	N	Parcel:	200
Ex notice:	Not Reported	Wndate:	Not Reported
Utm x:	525126.2		
Utm y:	4477600.1		
Loc source:	Spotted from section lines	Site id:	CO10202715

**106  
SE  
1/2 - 1 Mile  
Lower**

**CO WELLS    CO10344369**

Full name:            THOMPSON ROBERT  
Address:              817 FIRST STREET  
Address2:             Not Reported

## GEOCHECK® - PHYSICAL SETTING SOURCE MAP FINDINGS

City:	GREELEY	State:	CO
Zip1:	80631	Zip2:	Not Reported
Phone:	Not Reported		
Receipt:	9062843		
Division:	1		
County:	WELD		
Permitno:	21164		
Permitsuf:	Not Reported	Permitrpl:	Not Reported
Actdate:	Not Reported		
Actcode:	Not Reported		
Water Dist:	ARIKAREE	Basin:	00
Mgmt Dist:	00	Prin Mer:	Sixth
Range num:	0650W	Township:	050N
Section num:	05	Seca:	Not Reported
Qtr160:	NE	Qtr40:	SE
Qtr10:	Not Reported	Coordsns:	0000
Coordsew:	0000	Aquifer1:	ALL UNNAMED AQUIFERS
Aquifer2:	Not Reported	Subdiv:	Not Reported
Lot:	Not Reported	Block num:	Not Reported
Filing:	Not Reported	Engineer:	Not Reported
Designee:	Not Reported	Usecodes:	Domestic
Driller:	Not Reported	Pumpinst:	Not Reported
Pidate:	Not Reported	Statute:	Not Reported
Statcode:	Not Reported		
Statdate:	Not Reported		
Npdate:	Not Reported	Wadate:	Not Reported
Trancode:	Not Reported		
Trandate:	Not Reported		
Sadate:	08/13/1964 00:00:00	Sbudate:	Not Reported
Amdate:	Not Reported	Exdate:	Not Reported
Abrrdate:	Not Reported	Abcdate:	Not Reported
Abreq:	N	Acreft:	0
Tperf:	0000	Bperf:	0000
Caseno:	Not Reported	Yield:	20
Depth:	21		
Levels:	6		
Elev:	0		
Acreirr:	0		
Comments:	Not Reported		
Meter:	N	Wellxref:	Not Reported
Sb5cmp:	Not Reported	Sb5use:	Not Reported
Ident:	00000	Wcdate:	Not Reported
Pcdate:	Not Reported	Log exist:	N
Ctl:	Not Reported	Origin:	Not Reported
Qual:	N	User1:	Not Reported
Pyield:	0		
Pdepth:	0		
Pacref:	0	Filler:	Not Reported
App type:	Not Reported		
Well type:	Exchange and Augmentation		
Valid well:	Y	Parcel:	0
Ex notice:	Not Reported	Wndate:	Not Reported
Utm x:	527132.7		
Utm y:	4475592.5		
Loc source:	Spotted from quarters	Site id:	CO10344369



# GEOCHECK® - PHYSICAL SETTING SOURCE MAP FINDINGS

Map ID  
 Direction  
 Distance  
 Elevation

Database      EDR ID Number

**Z107**  
**NW**  
**1/2 - 1 Mile**  
**Higher**

**CO WELLS      CO10215481**

Full name:	WELD COUNTY		
Address:	% TUTTLE APPLGATE INC		
Address2:	11990 GRANT ST #304		
City:	DENVER	State:	CO
Zip1:	80233	Zip2:	Not Reported
Phone:	3034526611		
Receipt:	0446475		
Division:	1		
County:	WELD		
Permitno:	53317		
Permitsuf:	F	Permitrpl:	Not Reported
Actdate:	06/07/1999 00:00:00		
Actcode:	Well permit issued		
Water Dist:	ARIKAREE	Basin:	00
Mgmt Dist:	00	Prin Mer:	Sixth
Range num:	0650W	Township:	060N
Section num:	31	Seca:	Not Reported
Qtr160:	NE	Qtr40:	NW
Qtr10:	Not Reported	Coordsns:	1170N
Coordsew:	1970E	Aquifer1:	ALL UNNAMED AQUIFERS
Aquifer2:	Not Reported	Subdiv:	Not Reported
Lot:	Not Reported	Block num:	Not Reported
Filing:	Not Reported	Engineer:	RAN
Designee:	Not Reported	Usecodes:	Crop Irrigation
Driller:	857	Pumpinst:	857
Pidate:	07/26/1999 00:00:00	Statute:	1372
Statcode:	Application for permit resubmitted to DWR		
Statdate:	01/25/2000 00:00:00		
Npdate:	03/01/2000 00:00:00	Wadate:	05/24/1999 00:00:00
Trancode:	Well permit issued		
Trandate:	08/14/2000 00:00:00		
Sadate:	03/02/2000 00:00:00	Sbudate:	08/10/2000 00:00:00
Amdate:	Not Reported	Exdate:	03/01/2001 00:00:00
Abrrdate:	Not Reported	Abcodate:	Not Reported
Abreq:	N	Acreft:	0
Tperf:	0000	Bperf:	0000
Caseno:	Not Reported	Yield:	0
Depth:	0		
Levels:	0		
Elev:	0		
Acreirr:	0		
Comments:	Not Reported		
Meter:	N	Wellxref:	214095
Sb5cmp:	Not Reported	Sb5use:	Not Reported
Ident:	00000	Wcdate:	04/29/1999 00:00:00
Pcdate:	07/14/1999 00:00:00	Log exist:	N
Ctl:	Not Reported	Origin:	Not Reported
Qual:	N	User1:	ADS
Pyield:	790		
Pdepth:	60		
Pacref:	116	Filler:	Not Reported
App type:	Not Reported		
Well type:	Not Reported		

## GEOCHECK® - PHYSICAL SETTING SOURCE MAP FINDINGS

Valid well:	N	Parcel:	200
Ex notice:	Not Reported	Wndate:	Not Reported
Utm x:	525123.2		
Utm y:	4477600.1		
Loc source:	Spotted from section lines	Site id:	CO10215481

**Z108  
NW  
1/2 - 1 Mile  
Higher**

**CO WELLS    CO10209633**

Full name:	WELD COUNTY		
Address:	% TUTTLE APPLGATE INC		
Address2:	11990 GRANT ST STE 304		
City:	DENVER	State:	CO
Zip1:	80233	Zip2:	Not Reported
Phone:	3034526611		
Receipt:	0437799		
Division:	1		
County:	WELD		
Permitno:	214095		
Permitsuf:	Not Reported	Permitrpl:	Not Reported
Actdate:	11/03/1998 00:00:00		
Actcode:	Canceled well permit. Code and date also entered in status and date fields		
Water Dist:	ARIKAREE	Basin:	00
Mgmt Dist:	00	Prin Mer:	Sixth
Range num:	0650W	Township:	060N
Section num:	31	Seca:	Not Reported
Qtr160:	NE	Qtr40:	NW
Qtr10:	Not Reported	Coordsns:	1170N
Coordsew:	1970E	Aquifer1:	ALL UNNAMED AQUIFERS
Aquifer2:	Not Reported	Subdiv:	Not Reported
Lot:	Not Reported	Block num:	Not Reported
Filing:	Not Reported	Engineer:	JSG
Designee:	Not Reported	Usecodes:	Other - Monitoring
Driller:	857	Pumpinst:	857
Pidate:	07/26/1999 00:00:00	Statute:	6023
Statcode:	Canceled well permit. Code and date also entered in status and date fields		
Statdate:	03/01/2000 00:00:00		
Npdate:	11/24/1998 00:00:00	Wadate:	05/24/1999 00:00:00
Trancode:	Canceled well permit. Code and date also entered in status and date fields		
Trandate:	03/01/2000 00:00:00		
Sadate:	Not Reported	Sbudate:	Not Reported
Amdate:	Not Reported	Exdate:	11/24/2000 00:00:00
Abrrdate:	Not Reported	Abcodate:	Not Reported
Abreq:	N	Acreft:	0
Tperf:	0035	Bperf:	0065
Caseno:	Not Reported	Yield:	350
Depth:	71		
Levels:	10		
Elev:	0		
Acreirr:	0		
Comments:	Not Reported		
Meter:	N		
Sb5cmp:	Not Reported	Wellxref:	053317
Ident:	00000	Sb5use:	Not Reported
		Wcdate:	04/29/1999 00:00:00

## GEOCHECK® - PHYSICAL SETTING SOURCE MAP FINDINGS

Pcdate:	07/14/1999 00:00:00	Log exist:	N
Ctl:	Not Reported	Origin:	Not Reported
Qual:	N	User1:	SMJ
Pyield:	350		
Pdepth:	60		
Pacref:	0	Filler:	Not Reported
App type:	Not Reported		
Well type:	Exchange and Augmentation		
Valid well:	N	Parcel:	0
Ex notice:	Not Reported	Wndate:	Not Reported
Utm x:	525123.2		
Utm y:	4477600.1		
Loc source:	Spotted from section lines	Site id:	CO10209633

**AA109**  
**ENE**  
**1/2 - 1 Mile**  
**Higher**

**CO WELLS    CO10342766**

Full name:	ZABKA DUANE D & ZABKA DOROTHY		
Address:	PO BOX 446		
Address2:	Not Reported		
City:	GREELEY	State:	CO
Zip1:	80631	Zip2:	Not Reported
Phone:	Not Reported		
Receipt:	9061257		
Division:	1		
County:	WELD		
Permitno:	12724		
Permitsuf:	R	Permitrpl:	Not Reported
Actdate:	Not Reported		
Actcode:	Well permit issued		
Water Dist:	ARIKAREE	Basin:	00
Mgmt Dist:	00	Prin Mer:	Sixth
Range num:	0650W	Township:	060N
Section num:	32	Seca:	Not Reported
Qtr160:	SE	Qtr40:	NE
Qtr10:	Not Reported	Coordsns:	2627S
Coordsew:	0044E	Aquifer1:	ALL UNNAMED AQUIFERS
Aquifer2:	Not Reported	Subdiv:	Not Reported
Lot:	Not Reported	Block num:	Not Reported
Filing:	Not Reported	Engineer:	Not Reported
Designee:	KNUPPEL WELL #1	Usecodes:	Crop Irrigation
Driller:	Not Reported	Pumpinst:	Not Reported
Pidate:	Not Reported	Statute:	Not Reported
Statcode:	Not Reported		
Statdate:	Not Reported		
Npdate:	Not Reported	Wadate:	Not Reported
Trancode:	Record change. A portion of the file was modified		
Trandate:	01/13/2004 00:00:00		
Sadate:	Not Reported	Sbudate:	Not Reported
Amdate:	Not Reported	Exdate:	Not Reported
Abrrdate:	Not Reported	Abcodate:	Not Reported

## GEOCHECK® - PHYSICAL SETTING SOURCE MAP FINDINGS

Abreq:	N	Acreft:	0
Tperf:	0000	Bperf:	0000
Caseno:	W2287	Yield:	1
Depth:	80		
Levels:	35		
Elev:	0		
Acreirr:	0		
Comments:	Not Reported		
Meter:	N	Wellxref:	Not Reported
Sb5cmp:	Not Reported	Sb5use:	Not Reported
Ident:	00000	Wcdate:	Not Reported
Pcdate:	Not Reported	Log exist:	N
Ctl:	Not Reported	Origin:	Not Reported
Qual:	N	User1:	CJE
Pyield:	0		
Pdepth:	0		
Pacraft:	0	Filler:	Not Reported
App type:	Not Reported		
Well type:	N		
Valid well:	N	Parcel:	0
Ex notice:	Not Reported	Wndate:	Not Reported
Utm x:	527316.9		
Utm y:	4477021		
Loc source:	Spotted from section lines	Site id:	CO10342766

**AB110  
ESE  
1/2 - 1 Mile  
Lower**

**CO WELLS      CO10196441**

Full name:	SHERLEY ANN MCELROY		
Address:	PO BOX 609		
Address2:	Not Reported		
City:	GREELEY	State:	CO
Zip1:	80632	Zip2:	Not Reported
Phone:	9703528273		
Receipt:	0418794A		
Division:	1		
County:	WELD		
Permitno:	205113		
Permitsuf:	Not Reported	Permitrpl:	Not Reported
Actdate:	07/22/1997 00:00:00		
Actcode:	Abandoned Well		
Water Dist:	ARIKAREE	Basin:	00
Mgmt Dist:	00	Prin Mer:	Sixth
Range num:	0650W	Township:	050N
Section num:	04	Seca:	Not Reported
Qtr160:	NW	Qtr40:	NW
Qtr10:	Not Reported	Coordsns:	0785N
Coordsew:	0120W	Aquifer1:	ALL UNNAMED AQUIFERS
Aquifer2:	Not Reported	Subdiv:	Not Reported
Lot:	Not Reported	Block num:	Not Reported
Filing:	Not Reported	Engineer:	MAM
Designee:	Not Reported	Usecodes:	Livestock
Driller:	LR	Pumpinst:	Not Reported
Pidate:	Not Reported	Statute:	6025
Statcode:	Abandoned Well		
Statdate:	07/24/1998 00:00:00		
Npdate:	09/04/1997 00:00:00	Wadate:	Not Reported
Trancode:	Abandoned Well		
Trandate:	07/30/1998 00:00:00		

## GEOCHECK® - PHYSICAL SETTING SOURCE MAP FINDINGS

Sadate:	Not Reported	Sbudate:	Not Reported
Amdate:	Not Reported	Exdate:	Not Reported
Abrrdate:	07/24/1998 00:00:00	Abcodate:	05/29/1998 00:00:00
Abreq:	N	Acرفت:	0
Tperf:	0000	Bperf:	0000
Caseno:	Not Reported	Yield:	0
Depth:	0		
Levels:	0		
Elev:	0		
Acreirr:	0		
Comments:	Not Reported		
Meter:	N	Wellxref:	Not Reported
Sb5cmp:	Not Reported	Sb5use:	Not Reported
Ident:	00000	Wcdate:	Not Reported
Pcdate:	Not Reported	Log exist:	N
Ctl:	Not Reported	Origin:	Not Reported
Qual:	N	User1:	NLH
Pyield:	0		
Pdepth:	0		
Pacرفت:	0	Filler:	Not Reported
App type:	Not Reported		
Well type:	Exchange and Augmentation		
Valid well:	N	Parcel:	0
Ex notice:	Not Reported	Wndate:	Not Reported
Utm x:	527374		
Utm y:	4475978		
Loc source:	Spotted from section lines	Site id:	CO10196441

**AB111**  
**ESE**  
**1/2 - 1 Mile**  
**Lower**

**CO WELLS    CO10196442**

Full name:	SHERLEY ANN MCELROY		
Address:	PO BOX 609		
Address2:	Not Reported		
City:	GREELEY	State:	CO
Zip1:	80632	Zip2:	Not Reported
Phone:	9703528273		
Receipt:	0418794B		
Division:	1		
County:	WELD		
Permitno:	205113		
Permitsuf:	Not Reported	Permitrpl:	A
Actdate:	07/22/1997 00:00:00		
Actcode:	Well permit issued		
Water Dist:	ARIKAREE	Basin:	00
Mgmt Dist:	00	Prin Mer:	Sixth
Range num:	0650W	Township:	050N
Section num:	04	Seca:	Not Reported
Qtr160:	NW	Qtr40:	NW
Qtr10:	Not Reported	Coordsns:	0785N
Coordsew:	0120W	Aquifer1:	ALL UNNAMED AQUIFERS
Aquifer2:	Not Reported	Subdiv:	Not Reported
Lot:	Not Reported	Block num:	Not Reported

## GEOCHECK® - PHYSICAL SETTING SOURCE MAP FINDINGS

Filing:	Not Reported	Engineer:	MAM
Designee:	Not Reported	Usecodes:	Livestock
Driller:	857	Pumpinst:	857
Pidate:	07/07/1998 00:00:00	Statute:	6023
Statcode:	Not Reported		
Statdate:	Not Reported		
Npdate:	09/04/1997 00:00:00	Wadate:	12/29/1997 00:00:00
Trancode:	Pump Installation Report received		
Trandate:	07/13/1998 00:00:00		
Sadate:	Not Reported	Sbudate:	Not Reported
Amdate:	Not Reported	Exdate:	09/04/1999 00:00:00
Abrrdate:	Not Reported	Abcodate:	Not Reported
Abreq:	N	Acreft:	0
Tperf:	0025	Bperf:	0045
Caseno:	Not Reported	Yield:	15
Depth:	45		
Levels:	6		
Elev:	0		
Acreirr:	0		
Comments:	Not Reported		
Meter:	N	Wellxref:	Not Reported
Sb5cmp:	Not Reported	Sb5use:	Not Reported
Ident:	00000	Wcdate:	10/13/1997 00:00:00
Pcdate:	06/10/1998 00:00:00	Log exist:	N
Ctl:	Not Reported	Origin:	Not Reported
Qual:	N	User1:	NLH
Pyield:	15		
Pdepth:	50		
Pacraft:	1	Filler:	Not Reported
App type:	Not Reported		
Well type:	Exchange and Augmentation		
Valid well:	Y	Parcel:	17
Ex notice:	Not Reported	Wndate:	Not Reported
Utm x:	527374		
Utm y:	4475978		
Loc source:	Spotted from section lines	Site id:	CO10196442

**112  
SSE  
1/2 - 1 Mile  
Lower**

**CO WELLS    CO10342010**

Full name:	MARTIN PRODUCE COMPANY		
Address:	PO BOX 446		
Address2:	Not Reported		
City:	GREELEY	State:	CO
Zip1:	80631	Zip2:	Not Reported
Phone:	Not Reported		
Receipt:	9060503		
Division:	1		
County:	WELD		
Permitno:	10924		
Permitsuf:	F	Permitrpl:	Not Reported
Actdate:	02/28/1966 00:00:00		
Actcode:	Well permit issued		
Water Dist:	ARIKAREE	Basin:	00

## GEOCHECK® - PHYSICAL SETTING SOURCE MAP FINDINGS

Mgmt Dist:	00	Prin Mer:	Sixth
Range num:	0650W	Township:	050N
Section num:	05	Seca:	Not Reported
Qtr160:	SE	Qtr40:	NW
Qtr10:	Not Reported	Coordsns:	0000
Coordsew:	0000	Aquifer1:	ALL UNNAMED AQUIFERS
Aquifer2:	Not Reported	Subdiv:	Not Reported
Lot:	Not Reported	Block num:	Not Reported
Filing:	Not Reported	Engineer:	Not Reported
Designee:	MARTIN PRODUCE	Usecodes:	Commercial
Driller:	6	Pumpinst:	6
Pidate:	12/27/1966 00:00:00	Statute:	Not Reported
Statcode:	Not Reported		
Statdate:	Not Reported		
Npdate:	05/11/1966 00:00:00	Wadate:	12/27/1966 00:00:00
Trancode:	Record change. A portion of the file was modified		
Trandate:	01/21/2004 00:00:00		
Sadate:	07/15/1966 00:00:00	Sbudate:	Not Reported
Amdate:	Not Reported	Exdate:	Not Reported
Abrrdate:	Not Reported	Abcodate:	Not Reported
Abreq:	N	Acreft:	0
Tperf:	0018	Bperf:	0029
Caseno:	W2407	Yield:	350
Depth:	46		
Levels:	18		
Elev:	0		
Acreirr:	0		
Comments:	Not Reported		
Meter:	N	Wellxref:	Not Reported
Sb5cmp:	Not Reported	Sb5use:	Not Reported
Ident:	00000	Wcdate:	11/01/1966 00:00:00
Pcdate:	Not Reported	Log exist:	N
Ctl:	Not Reported	Origin:	Not Reported
Qual:	N	User1:	CJE
Pyield:	800		
Pdepth:	45		
Pacref:	0	Filler:	Not Reported
App type:	Not Reported		
Well type:	N		
Valid well:	Y	Parcel:	0
Ex notice:	Not Reported	Wndate:	Not Reported
Utm x:	526723.1		
Utm y:	4475175		
Loc source:	Spotted from quarters	Site id:	CO10342010

**AA113  
ENE  
1/2 - 1 Mile  
Higher**

**CO WELLS    CO10346974**

Full name:            ADAMS LESTER B & BERTHA  
Address:              RT 1 BOX 237  
Address2:             Not Reported

## GEOCHECK® - PHYSICAL SETTING SOURCE MAP FINDINGS

City:	GREELEY	State:	CO
Zip1:	80631	Zip2:	Not Reported
Phone:	Not Reported		
Receipt:	9065496		
Division:	1		
County:	WELD		
Permitno:	78326		
Permitsuf:	Not Reported	Permitrpl:	Not Reported
Actdate:	03/17/1975 00:00:00		
Actcode:	Well permit issued		
Water Dist:	ARIKAREE	Basin:	00
Mgmt Dist:	00	Prin Mer:	Sixth
Range num:	0650W	Township:	060N
Section num:	33	Seca:	Not Reported
Qtr160:	NW	Qtr40:	SW
Qtr10:	Not Reported	Coordsns:	2550N
Coordsew:	0110W	Aquifer1:	ALL UNNAMED AQUIFERS
Aquifer2:	Not Reported	Subdiv:	Not Reported
Lot:	Not Reported	Block num:	Not Reported
Filing:	Not Reported	Engineer:	Not Reported
Designee:	Not Reported	Usecodes:	Domestic
Driller:	LR	Pumpinst:	Not Reported
Pidate:	Not Reported	Statute:	Not Reported
Statcode:	Not Reported		
Statdate:	Not Reported		
Npdate:	03/24/1975 00:00:00	Wadate:	Not Reported
Trancode:	A portion of the file was updated with general review and update of records		
Trandate:	05/24/1996 00:00:00		
Sadate:	01/01/1910 00:00:00	Sbudate:	Not Reported
Amdate:	Not Reported	Exdate:	Not Reported
Abrrdate:	Not Reported	Abcdate:	Not Reported
Abreq:	N	Acreft:	0
Tperf:	0000	Bperf:	0000
Caseno:	Not Reported	Yield:	25
Depth:	80		
Levels:	0		
Elev:	0		
Acreirr:	1		
Comments:	Not Reported		
Meter:	N	Wellxref:	078326 A
Sb5cmp:	Not Reported	Sb5use:	Not Reported
Ident:	00000	Wcdate:	Not Reported
Pcdate:	Not Reported	Log exist:	N
Ctl:	Not Reported	Origin:	Not Reported
Qual:	N	User1:	JAC
Pyield:	0		
Pdepth:	0		
Pacref:	0	Filler:	Not Reported
App type:	Not Reported		
Well type:	Exchange and Augmentation		
Valid well:	Y	Parcel:	0
Ex notice:	Not Reported	Wndate:	Not Reported
Utm x:	527363.6		
Utm y:	4477031		
Loc source:	Spotted from section lines	Site id:	CO10346974



# GEOCHECK® - PHYSICAL SETTING SOURCE MAP FINDINGS

Map ID  
 Direction  
 Distance  
 Elevation

Database      EDR ID Number

**114**  
**North**  
**1/2 - 1 Mile**  
**Higher**

**CO WELLS      CO10345889**

Full name:	BOND JACK R & LILA R		
Address:	RT 2 1142 N 11TH AVE		
Address2:	Not Reported		
City:	GREELEY	State:	CO
Zip1:	80631	Zip2:	Not Reported
Phone:	Not Reported		
Receipt:	9064410		
Division:	1		
County:	WELD		
Permitno:	44671		
Permitsuf:	Not Reported	Permitrpl:	Not Reported
Actdate:	Not Reported		
Actcode:	Not Reported		
Water Dist:	ARIKAREE	Basin:	00
Mgmt Dist:	00	Prin Mer:	Sixth
Range num:	0650W	Township:	060N
Section num:	32	Seca:	Not Reported
Qtr160:	NW	Qtr40:	SW
Qtr10:	Not Reported	Coordsns:	0010N
Coordsew:	0350W	Aquifer1:	ALL UNNAMED AQUIFERS
Aquifer2:	Not Reported	Subdiv:	Not Reported
Lot:	Not Reported	Block num:	Not Reported
Filing:	Not Reported	Engineer:	Not Reported
Designee:	Not Reported	Usecodes:	Domestic
Driller:	Not Reported	Pumpinst:	Not Reported
Pidate:	Not Reported	Statute:	Not Reported
Statcode:	Not Reported		
Statdate:	Not Reported		
Npdate:	Not Reported	Wadate:	Not Reported
Trancode:	Not Reported		
Trandate:	Not Reported		
Sadate:	Not Reported	Sbudate:	Not Reported
Amdate:	Not Reported	Exdate:	Not Reported
Abrrdate:	Not Reported	Abcodate:	Not Reported
Abreq:	N	Acreft:	0
Tperf:	0000	Bperf:	0000
Caseno:	Not Reported	Yield:	10
Depth:	40		
Levels:	25		
Elev:	0		
Acreirr:	0		
Comments:	Not Reported		
Meter:	N	Wellxref:	Not Reported
Sb5cmp:	Not Reported	Sb5use:	Not Reported
Ident:	00000	Wcdate:	Not Reported
Pcdate:	Not Reported	Log exist:	N
Ctl:	Not Reported	Origin:	Not Reported
Qual:	N	User1:	Not Reported
Pyield:	0		
Pdepth:	0		
Pacref:	0	Filler:	Not Reported
App type:	Not Reported		
Well type:	Exchange and Augmentation		

# GEOCHECK® - PHYSICAL SETTING SOURCE MAP FINDINGS

Valid well:	Y	Parcel:	0
Ex notice:	Not Reported	Wndate:	Not Reported
Utm x:	525826.8		
Utm y:	4477942.1		
Loc source:	Spotted from section lines	Site id:	CO10345889

**AC115  
SW  
1/2 - 1 Mile  
Higher**

**FED USGS      USGS2959125**

Agency cd:	USGS	Site no:	402548104422401
Site name:	SB00506506BDB1 USGS 402548104422401		
Latitude:	402548		
Longitude:	1044224	Dec lat:	40.42998085
Dec lon:	-104.70718767	Coor meth:	M
Coor accr:	M	Latlong datum:	NAD27
Dec latlong datum:	NAD83	District:	08
State:	08	County:	123
Country:	US	Land net:	NWSENWS06 T005N R065 S
Location map:	RPT 9	Map scale:	99000
Altitude:	4662.30		
Altitude method:	Interpolated from topographic map		
Altitude accuracy:	1		
Altitude datum:	National Geodetic Vertical Datum of 1929		
Hydrologic:	Cache La Poudre. Colorado, Wyoming. Area = 1910 sq.mi.		
Topographic:	Not Reported		
Site type:	Ground-water other than Spring	Date construction:	Not Reported
Date inventoried:	Not Reported	Mean greenwich time offset:	MST
Local standard time flag:	Y		
Type of ground water site:	Single well, other than collector or Ranney type		
Aquifer Type:	Not Reported		
Aquifer:	VALLEY-FILL DEPOSITS		
Well depth:	25.0	Hole depth:	Not Reported
Source of depth data:	Not Reported		
Project number:	Not Reported		
Real time data flag:	0	Daily flow data begin date:	0000-00-00
Daily flow data end date:	0000-00-00	Daily flow data count:	0
Peak flow data begin date:	0000-00-00	Peak flow data end date:	0000-00-00
Peak flow data count:	0	Water quality data begin date:	0000-00-00
Water quality data end date:	0000-00-00	Water quality data count:	0
Ground water data begin date:	1957-11-09	Ground water data end date:	1957-11-09
Ground water data count:	1		

Ground-water levels, Number of Measurements: 1

Date	Feet below Surface	Feet to Sealevel
-----		
1957-11-09	6.70	

**AD116  
WSW  
1/2 - 1 Mile  
Higher**

**CO WELLS      CO10346031**

## GEOCHECK® - PHYSICAL SETTING SOURCE MAP FINDINGS

Full name:	BURROUS T J		
Address:	316 21ST AVE		
Address2:	Not Reported		
City:	GREELEY	State:	CO
Zip1:	80631	Zip2:	Not Reported
Phone:	Not Reported		
Receipt:	9064554		
Division:	1		
County:	WELD		
Permitno:	47534		
Permitsuf:	Not Reported	Permitrpl:	Not Reported
Actdate:	Not Reported		
Actcode:	Not Reported		
Water Dist:	ARIKAREE	Basin:	00
Mgmt Dist:	00	Prin Mer:	Sixth
Range num:	0650W	Township:	050N
Section num:	06	Seca:	Not Reported
Qtr160:	NW	Qtr40:	SE
Qtr10:	Not Reported	Coordsns:	0000
Coordsew:	0000	Aquifer1:	ALL UNNAMED AQUIFERS
Aquifer2:	Not Reported	Subdiv:	Not Reported
Lot:	Not Reported	Block num:	Not Reported
Filing:	Not Reported	Engineer:	Not Reported
Designee:	Not Reported	Usecodes:	Domestic
Driller:	Not Reported	Pumpinst:	Not Reported
Pidate:	Not Reported	Statute:	Not Reported
Statcode:	Not Reported		
Statdate:	Not Reported		
Npdate:	Not Reported	Wadate:	Not Reported
Trancode:	Not Reported		
Trandate:	Not Reported		
Sadate:	07/21/1971 00:00:00	Sbudate:	Not Reported
Amdate:	Not Reported	Exdate:	Not Reported
Abrrdate:	Not Reported	Abcodate:	Not Reported
Abreq:	N	Acreft:	0
Tperf:	0000	Bperf:	0000
Caseno:	Not Reported	Yield:	15
Depth:	19		
Levels:	8		
Elev:	0		
Acreirr:	0		
Comments:	Not Reported		
Meter:	N	Wellxref:	Not Reported
Sb5cmp:	Not Reported	Sb5use:	Not Reported
Ident:	00000	Wcdate:	Not Reported
Pcdate:	Not Reported	Log exist:	N
Ctl:	Not Reported	Origin:	Not Reported
Qual:	N	User1:	Not Reported
Pyield:	0		
Pdepth:	0		
Pacref:	0	Filler:	Not Reported
App type:	Not Reported		
Well type:	Exchange and Augmentation		
Valid well:	Y	Parcel:	0
Ex notice:	Not Reported	Wndate:	Not Reported
Utm x:	524709.9		
Utm y:	4475705		
Loc source:	Spotted from quarters	Site id:	CO10346031

# GEOCHECK® - PHYSICAL SETTING SOURCE MAP FINDINGS

Map ID  
 Direction  
 Distance  
 Elevation

Database      EDR ID Number

**AC117**  
**SW**  
**1/2 - 1 Mile**  
**Higher**

**CO WELLS      CO10017140**

Full name:	DENVER CITY & COUNTY		
Address:	% 12596 W BAYAUD #290		
Address2:	Not Reported		
City:	LAKEWOOD	State:	CO
Zip1:	80228	Zip2:	Not Reported
Phone:	Not Reported		
Receipt:	0018395		
Division:	1		
County:	WELD		
Permitno:	18395		
Permitsuf:	MH	Permitrpl:	Not Reported
Actdate:	11/12/1991 00:00:00		
Actcode:	Monitoring hole notice of construction. File number and date entered in permit number and permit date fields		
Water Dist:	ARIKAREE	Basin:	00
Mgmt Dist:	00	Prin Mer:	Sixth
Range num:	0650W	Township:	050N
Section num:	06	Seca:	Not Reported
Qtr160:	Not Reported	Qtr40:	Not Reported
Qtr10:	Not Reported	Coordsns:	0000
Coordsew:	0000	Aquifer1:	ALL UNNAMED AQUIFERS
Aquifer2:	Not Reported	Subdiv:	Not Reported
Lot:	Not Reported	Block num:	Not Reported
Filing:	Not Reported	Engineer:	RAB
Designee:	Not Reported	Usecodes:	Other - Monitoring
Driller:	LIC	Pumpinst:	Not Reported
Pidate:	Not Reported	Statute:	Not Reported
Statcode:	Expired well permit		
Statdate:	Not Reported		
Npdate:	11/12/1991 00:00:00	Wadate:	Not Reported
Trancode:	Record change. A portion of the file was modified		
Trandate:	06/16/2004 00:00:00		
Sadate:	Not Reported	Sbudate:	Not Reported
Amdate:	Not Reported	Exdate:	02/10/1992 00:00:00
Abrrdate:	Not Reported	Abcodate:	Not Reported
Abreq:	N	Acreft:	0
Tperf:	0000	Bperf:	0000
Caseno:	Not Reported	Yield:	0
Depth:	0		
Levels:	0		
Elev:	0		
Acreirr:	0		
Comments:	no data		
Meter:	N	Wellxref:	Not Reported
Sb5cmp:	Not Reported	Sb5use:	Not Reported
Ident:	00000	Wcdate:	Not Reported
Pcdate:	Not Reported	Log exist:	N
Ctl:	Not Reported	Origin:	Not Reported
Qual:	N	User1:	RAB
Pyield:	0		
Pdepth:	0		
Pacref:	0		
App type:	Not Reported	Filler:	Not Reported
Well type:	Exchange and Augmentation		

## GEOCHECK® - PHYSICAL SETTING SOURCE MAP FINDINGS

Valid well:	N	Parcel:	0
Ex notice:	Not Reported	Wndate:	Not Reported
Utm x:	524869.9		
Utm y:	4475475		
Loc source:	Spotted from quarters	Site id:	CO10017140

**AE118  
ENE  
1/2 - 1 Mile  
Higher**

**CO WELLS    CO10117930**

Full name:	BRAZELTON DON		
Address:	1159 N 1ST AVE		
Address2:	Not Reported		
City:	GREELEY	State:	CO
Zip1:	80631	Zip2:	Not Reported
Phone:	Not Reported		
Receipt:	0290304		
Division:	1		
County:	WELD		
Permitno:	34132		
Permitsuf:	F	Permitrpl:	Not Reported
Actdate:	07/22/1988 00:00:00		
Actcode:	Well permit issued		
Water Dist:	PLAINS	Basin:	00
Mgmt Dist:	00	Prin Mer:	Sixth
Range num:	0650W	Township:	060N
Section num:	32	Seca:	Not Reported
Qtr160:	NE	Qtr40:	SE
Qtr10:	Not Reported	Coordsns:	1840N
Coordsew:	0200E	Aquifer1:	ALL UNNAMED AQUIFERS
Aquifer2:	Not Reported	Subdiv:	Not Reported
Lot:	Not Reported	Block num:	Not Reported
Filing:	Not Reported	Engineer:	KVH
Designee:	Not Reported	Usecodes:	Domestic
Driller:	LIC	Pumpinst:	Not Reported
Pidate:	Not Reported	Statute:	Not Reported
Statcode:	Application for permit resubmitted to DWR		
Statdate:	08/02/1988 00:00:00		
Npdate:	09/15/1988 00:00:00	Wadate:	Not Reported
Trancode:	Well permit issued		
Trandate:	09/20/1988 00:00:00		
Sadate:	Not Reported	Sbudate:	Not Reported
Amdate:	Not Reported	Exdate:	Not Reported
Abrrdate:	Not Reported	Abcodate:	Not Reported
Abreq:	N	Acreft:	0
Tperf:	0000	Bperf:	0000
Caseno:	Not Reported	Yield:	0
Depth:	0		
Levels:	0		
Elev:	0		
Acreirr:	0		
Comments:	Not Reported		
Meter:	N	Wellxref:	Not Reported
Sb5cmp:	Not Reported	Sb5use:	Not Reported
Ident:	00000	Wcdate:	Not Reported

## GEOCHECK® - PHYSICAL SETTING SOURCE MAP FINDINGS

Pcdate:	Not Reported	Log exist:	N
Ctl:	Not Reported	Origin:	Not Reported
Qual:	N	User1:	Not Reported
Pyield:	0		
Pdepth:	0		
Pacref:	0	Filler:	Not Reported
App type:	Not Reported		
Well type:	Exchange and Augmentation		
Valid well:	N	Parcel:	0
Ex notice:	Not Reported	Wndate:	Not Reported
Utm x:	527266.6		
Utm y:	4477254.5		
Loc source:	Spotted from section lines	Site id:	CO10117930

**119**  
**North**  
**1/2 - 1 Mile**  
**Higher**

**CO WELLS    CO10346470**

Full name:	DEFFKE ELSIE		
Address:	RT 1 BOX 231		
Address2:	Not Reported		
City:	GREELEY	State:	CO
Zip1:	80631	Zip2:	Not Reported
Phone:	Not Reported		
Receipt:	9064993		
Division:	1		
County:	WELD		
Permitno:	63190		
Permitsuf:	Not Reported	Permitrpl:	Not Reported
Actdate:	Not Reported		
Actcode:	Not Reported		
Water Dist:	ARIKAREE	Basin:	00
Mgmt Dist:	00	Prin Mer:	Sixth
Range num:	0650W	Township:	060N
Section num:	29	Seca:	Not Reported
Qtr160:	SW	Qtr40:	SE
Qtr10:	Not Reported	Coordsns:	0136S
Coordsew:	1665W	Aquifer1:	ALL UNNAMED AQUIFERS
Aquifer2:	Not Reported	Subdiv:	Not Reported
Lot:	Not Reported	Block num:	Not Reported
Filing:	Not Reported	Engineer:	Not Reported
Designee:	Not Reported	Usecodes:	Domestic
Driller:	21	Pumpinst:	21
Pidate:	10/24/1972 00:00:00	Statute:	6023
Statcode:	Not Reported		
Statdate:	Not Reported		
Npdate:	08/16/1972 00:00:00	Wadate:	10/24/1972 00:00:00
Trancode:	Record change. A portion of the file was modified		
Trandate:	09/14/2004 00:00:00		
Sadate:	09/16/1972 00:00:00	Sbudate:	Not Reported
Amdate:	Not Reported	Exdate:	Not Reported
Abrrdate:	Not Reported	Abcodate:	Not Reported

## GEOCHECK® - PHYSICAL SETTING SOURCE MAP FINDINGS

Abreq:	N	Acreft:	0
Tperf:	0063	Bperf:	0083
Caseno:	Not Reported	Yield:	15
Depth:	83		
Levels:	55		
Elev:	0		
Acreirr:	1		
Comments:	Not Reported		
Meter:	N	Wellxref:	Not Reported
Sb5cmp:	Not Reported	Sb5use:	Not Reported
Ident:	00000	Wcdate:	09/16/1972 00:00:00
Pcdate:	09/16/1972 00:00:00	Log exist:	N
Ctl:	Not Reported	Origin:	Not Reported
Qual:	N	User1:	AOT
Pyield:	0		
Pdepth:	0		
Pacraft:	0	Filler:	Not Reported
App type:	Not Reported		
Well type:	Exchange and Augmentation		
Valid well:	Y	Parcel:	0
Ex notice:	Not Reported	Wndate:	Not Reported
Utm x:	526225.6		
Utm y:	4477950.6		
Loc source:	Spotted from section lines	Site id:	CO10346470

**AA120  
ENE  
1/2 - 1 Mile  
Higher**

**CO WELLS      CO10052140**

Full name:	ADAMS LESTER & BERTHA E		
Address:	RT 1 BOX 237		
Address2:	Not Reported		
City:	GREELEY	State:	CO
Zip1:	80631	Zip2:	Not Reported
Phone:	Not Reported		
Receipt:	0059618		
Division:	1		
County:	WELD		
Permitno:	78326		
Permitsuf:	Not Reported	Permitrpl:	A
Actdate:	03/17/1975 00:00:00		
Actcode:	Well permit issued		
Water Dist:	ARIKAREE	Basin:	00
Mgmt Dist:	00	Prin Mer:	Sixth
Range num:	0650W	Township:	060N
Section num:	33	Seca:	Not Reported
Qtr160:	NW	Qtr40:	SW
Qtr10:	Not Reported	Coordsns:	2310N
Coordsew:	0110W	Aquifer1:	ALL UNNAMED AQUIFERS
Aquifer2:	Not Reported	Subdiv:	Not Reported
Lot:	Not Reported	Block num:	Not Reported
Filing:	Not Reported	Engineer:	Not Reported
Designee:	Not Reported	Usecodes:	Domestic
Driller:	108	Pumpinst:	878
Pidate:	06/09/1975 00:00:00	Statute:	Not Reported
Statcode:	Statement of beneficial use received		
Statdate:	07/01/1975 00:00:00		
Npdate:	03/24/1975 00:00:00	Wadate:	05/14/1975 00:00:00
Trancode:	A portion of the file was updated with general review and update of records		
Trandate:	05/24/1996 00:00:00		

## GEOCHECK® - PHYSICAL SETTING SOURCE MAP FINDINGS

Sadate:	Not Reported	Sbudate:	06/06/1975 00:00:00
Amdate:	Not Reported	Exdate:	Not Reported
Abrrdate:	Not Reported	Abcodate:	Not Reported
Abreq:	N	Acreft:	0
Tperf:	0070	Bperf:	0108
Caseno:	Not Reported	Yield:	25
Depth:	108		
Levels:	43		
Elev:	0		
Acreirr:	0		
Comments:	Not Reported		
Meter:	N	Wellxref:	078326
Sb5cmp:	Not Reported	Sb5use:	Not Reported
Ident:	00000	Wcdate:	05/01/1975 00:00:00
Pcdate:	05/09/1975 00:00:00	Log exist:	N
Ctl:	Not Reported	Origin:	Not Reported
Qual:	N	User1:	JAC
Pyield:	0		
Pdepth:	0		
Pacref:	0	Filler:	Not Reported
App type:	Not Reported		
Well type:	Exchange and Augmentation		
Valid well:	Y	Parcel:	40
Ex notice:	Not Reported	Wndate:	Not Reported
Utm x:	527362.7		
Utm y:	4477104		
Loc source:	Spotted from section lines	Site id:	CO10052140

**AE121  
NE  
1/2 - 1 Mile  
Higher**

**CO WELLS    CO10277126**

Full name:	ROTH SAMUEL L		
Address:	R R 1 BOX 235-H		
Address2:	Not Reported		
City:	GREELEY	State:	CO
Zip1:	80631	Zip2:	Not Reported
Phone:	9703524914		
Receipt:	0910404		
Division:	1		
County:	WELD		
Permitno:	74532		
Permitsuf:	Not Reported	Permitrpl:	Not Reported
Actdate:	04/08/1974 00:00:00		
Actcode:	Expired well permit		
Water Dist:	Not reported	Basin:	00
Mgmt Dist:	0	Prin Mer:	Sixth
Range num:	0650W	Township:	060N
Section num:	32	Seca:	Not Reported
Qtr160:	NE	Qtr40:	SE
Qtr10:	Not Reported	Coordsns:	1550N
Coordsew:	0250E	Aquifer1:	ALL UNNAMED AQUIFERS
Aquifer2:	Not Reported	Subdiv:	PLEASANT VALLEY ESTATES
Lot:	7	Block num:	Not Reported



## GEOCHECK® - PHYSICAL SETTING SOURCE MAP FINDINGS

Filing:	Not Reported	Engineer:	Not Reported
Designee:	Not Reported	Usecodes:	Domestic
Driller:	Not Reported	Pumpinst:	Not Reported
Pidate:	Not Reported	Statute:	Not Reported
Statcode:	Not Reported		
Statdate:	Not Reported		
Npdate:	Not Reported	Wadate:	Not Reported
Trancode:	Code YY - Undefined		
Trandate:	04/17/2000 00:00:00		
Sadate:	Not Reported	Sbudate:	Not Reported
Amdate:	Not Reported	Exdate:	Not Reported
Abrrdate:	Not Reported	Abcodate:	Not Reported
Abreq:	N	Acreft:	0
Tperf:	0000	Bperf:	0000
Caseno:	Not Reported	Yield:	0
Depth:	0		
Levels:	0		
Elev:	0		
Acreirr:	0		
Comments:	Not Reported		
Meter:	N	Wellxref:	Not Reported
Sb5cmp:	Not Reported	Sb5use:	Not Reported
Ident:	00000	Wcdate:	Not Reported
Pcdate:	Not Reported	Log exist:	N
Ctl:	Not Reported	Origin:	Not Reported
Qual:	N	User1:	SKS
Pyield:	15		
Pdepth:	275		
Pacraft:	1	Filler:	Not Reported
App type:	Not Reported		
Well type:	Not Reported		
Valid well:	N	Parcel:	2.32999992370605
Ex notice:	Not Reported	Wndate:	Not Reported
Utm x:	527250.3		
Utm y:	4477344		
Loc source:	Spotted from section lines	Site id:	CO10277126

**122**  
**West**  
**1/2 - 1 Mile**  
**Higher**

**CO WELLS      CO10148455**

Full name:	BUCKLEN EQUIPMENT CO		
Address:	804 N 25TH AVE		
Address2:	Not Reported		
City:	GREELEY	State:	CO
Zip1:	80631	Zip2:	Not Reported
Phone:	3033530720		
Receipt:	0349552		
Division:	1		
County:	WELD		
Permitno:	13076		
Permitsuf:	AD	Permitrpl:	Not Reported
Actdate:	02/25/1993 00:00:00		
Actcode:	Application denied. Denial number in permit number		
Water Dist:	ARIKAREE	Basin:	00

## GEOCHECK® - PHYSICAL SETTING SOURCE MAP FINDINGS

Mgmt Dist:	00	Prin Mer:	Sixth
Range num:	0650W	Township:	060N
Section num:	31	Seca:	Not Reported
Qtr160:	SW	Qtr40:	Not Reported
Qtr10:	Not Reported	Coordsns:	0000
Coordsew:	0000	Aquifer1:	ALL UNNAMED AQUIFERS
Aquifer2:	Not Reported	Subdiv:	Not Reported
Lot:	Not Reported	Block num:	Not Reported
Filing:	Not Reported	Engineer:	AEE
Designee:	GRAVEL PIT	Usecodes:	Q G
Driller:	Not Reported	Pumpinst:	Not Reported
Pidate:	Not Reported	Statute:	Not Reported
Statcode:	Not Reported		
Statdate:	Not Reported		
Npdate:	04/05/1993 00:00:00	Wadate:	Not Reported
Trancode:	Application denied. Denial number in permit number		
Trandate:	04/05/1993 00:00:00		
Sadate:	Not Reported	Sbudate:	Not Reported
Amdate:	Not Reported	Exdate:	Not Reported
Abrrdate:	Not Reported	Abcodate:	Not Reported
Abreq:	N	Acreft:	0
Tperf:	0000	Bperf:	0000
Caseno:	Not Reported	Yield:	0
Depth:	0		
Levels:	0		
Elev:	0		
Acreirr:	0		
Comments:	Not Reported		
Meter:	N	Wellxref:	Not Reported
Sb5cmp:	Not Reported	Sb5use:	Not Reported
Ident:	00000	Wcdate:	Not Reported
Pcdate:	Not Reported	Log exist:	N
Ctl:	Not Reported	Origin:	Not Reported
Qual:	N	User1:	SMJ
Pyield:	0		
Pdepth:	0		
Pacref:	0	Filler:	Not Reported
App type:	Not Reported		
Well type:	N		
Valid well:	N	Parcel:	0
Ex notice:	Not Reported	Wndate:	Not Reported
Utm x:	524474.5		
Utm y:	4476713.1		
Loc source:	Spotted from quarters	Site id:	CO10148455

AF123  
ESE  
1/2 - 1 Mile  
Lower

FED USGS USGS2959142

## GEOCHECK® - PHYSICAL SETTING SOURCE MAP FINDINGS

Agency cd:	USGS	Site no:	402555104403600
Site name:	SB00506504BCB		
Latitude:	402555		
Longitude:	1044036	Dec lat:	40.43192528
Dec lon:	-104.67718625	Coor meth:	M
Coor accr:	M	Latlong datum:	NAD27
Dec latlong datum:	NAD83	District:	08
State:	08	County:	123
Country:	US	Land net:	NWSWNWS004T0005NR0065WS
Location map:	Not Reported	Map scale:	Not Reported
Altitude:	4636.00		
Altitude method:	Interpolated from topographic map		
Altitude accuracy:	5.		
Altitude datum:	National Geodetic Vertical Datum of 1929		
Hydrologic:	Cache La Poudre. Colorado, Wyoming. Area = 1910 sq.mi.		
Topographic:	Not Reported		
Site type:	Ground-water other than Spring	Date construction:	Not Reported
Date inventoried:	Not Reported	Mean greenwich time offset:	MST
Local standard time flag:	Y		
Type of ground water site:	Single well, other than collector or Ranney type		
Aquifer Type:	Not Reported		
Aquifer:	VALLEY-FILL DEPOSITS		
Well depth:	Not Reported	Hole depth:	Not Reported
Source of depth data:	Not Reported		
Project number:	Not Reported		
Real time data flag:	0		
Daily flow data end date:	0000-00-00	Daily flow data begin date:	0000-00-00
Daily flow data count:	0		
Peak flow data begin date:	0000-00-00	Peak flow data end date:	0000-00-00
Peak flow data count:	0		
Water quality data begin date:	0000-00-00		
Water quality data end date:	0000-00-00		
Water quality data count:	0		
Ground water data begin date:	1966-11-21	Ground water data end date:	1975-01-06
Ground water data count:	16		

Ground-water levels, Number of Measurements: 16

Date	Feet below Surface	Feet to Sealevel	Date	Feet below Surface	Feet to Sealevel
1975-01-06	3.99		1974-03-12	3.70	
1973-03-21	3.97		1972-11-16	4.33	
1972-04-03	4.11		1971-11-13	3.65	
1971-03-24	4.25		1970-10-22	3.89	
1970-03-23	3.93		1969-11-05	4.32	
1969-03-11	4.30		1968-11-06	4.54	
1968-03-25	4.42		1967-11-09	4.57	
1967-03-25	4.58		1966-11-21	4.69	

**124  
NW  
1/2 - 1 Mile  
Higher**

**CO WELLS    CO10343699**

Full name:            L&R LAND CO  
Address:              RT 2 BX 139  
Address2:             Not Reported

## GEOCHECK® - PHYSICAL SETTING SOURCE MAP FINDINGS

City:	GREELEY	State:	CO
Zip1:	80631	Zip2:	Not Reported
Phone:	Not Reported		
Receipt:	9062181		
Division:	1		
County:	WELD		
Permitno:	15290		
Permitsuf:	R	Permitrpl:	Not Reported
Actdate:	Not Reported		
Actcode:	Not Reported		
Water Dist:	ARIKAREE	Basin:	00
Mgmt Dist:	00	Prin Mer:	Sixth
Range num:	0650W	Township:	060N
Section num:	31	Seca:	Not Reported
Qtr160:	NW	Qtr40:	SE
Qtr10:	Not Reported	Coordsns:	0000
Coordsew:	0000	Aquifer1:	ALL UNNAMED AQUIFERS
Aquifer2:	Not Reported	Subdiv:	Not Reported
Lot:	Not Reported	Block num:	Not Reported
Filing:	Not Reported	Engineer:	Not Reported
Designee:	Not Reported	Usecodes:	Crop Irrigation
Driller:	Not Reported	Pumpinst:	Not Reported
Pidate:	Not Reported	Statute:	Not Reported
Statcode:	Not Reported		
Statdate:	Not Reported		
Npdate:	Not Reported	Wadate:	Not Reported
Trancode:	Not Reported		
Trandate:	Not Reported		
Sadate:	Not Reported	Sbudate:	Not Reported
Amdate:	Not Reported	Exdate:	Not Reported
Abrrdate:	Not Reported	Abcdate:	Not Reported
Abreq:	N	Acreft:	0
Tperf:	0000	Bperf:	0000
Caseno:	Not Reported	Yield:	450
Depth:	30		
Levels:	10		
Elev:	0		
Acreirr:	0		
Comments:	Not Reported		
Meter:	N	Wellxref:	Not Reported
Sb5cmp:	Not Reported	Sb5use:	Not Reported
Ident:	00000	Wcdate:	Not Reported
Pcdate:	Not Reported	Log exist:	N
Ctl:	Not Reported	Origin:	Not Reported
Qual:	N	User1:	Not Reported
Pyield:	0		
Pdepth:	0		
Pacref:	0	Filler:	Not Reported
App type:	Not Reported		
Well type:	N		
Valid well:	N	Parcel:	0
Ex notice:	Not Reported	Wndate:	Not Reported
Utm x:	524698.1		
Utm y:	4477349.6		
Loc source:	Spotted from quarters	Site id:	CO10343699

# GEOCHECK® - PHYSICAL SETTING SOURCE MAP FINDINGS

Map ID  
 Direction  
 Distance  
 Elevation

Database      EDR ID Number

**AG125**  
**ENE**  
**1/2 - 1 Mile**  
**Higher**

**CO WELLS      CO10342820**

Full name:	HUGENBERG PAUL D & MICHAEL B		
Address:	32500 WCR #41		
Address2:	Not Reported		
City:	GREELEY	State:	CO
Zip1:	80631	Zip2:	Not Reported
Phone:	9703566616		
Receipt:	9061311		
Division:	1		
County:	WELD		
Permitno:	12798		
Permitsuf:	R	Permitrpl:	Not Reported
Actdate:	04/25/1960 00:00:00		
Actcode:	Well permit issued		
Water Dist:	ARIKAREE	Basin:	00
Mgmt Dist:	00	Prin Mer:	Sixth
Range num:	0650W	Township:	060N
Section num:	33	Seca:	Not Reported
Qtr160:	SW	Qtr40:	NW
Qtr10:	Not Reported	Coordsns:	0000
Coordsew:	0000	Aquifer1:	ALL UNNAMED AQUIFERS
Aquifer2:	Not Reported	Subdiv:	Not Reported
Lot:	Not Reported	Block num:	Not Reported
Filing:	Not Reported	Engineer:	Not Reported
Designee:	MCELROY #1	Usecodes:	Crop Irrigation
Driller:	LR	Pumpinst:	Not Reported
Pidate:	Not Reported	Statute:	Not Reported
Statcode:	Code OC - Undefined		
Statdate:	02/23/1999 00:00:00		
Npdate:	04/25/1960 00:00:00	Wadate:	Not Reported
Trancode:	Code OC - Undefined		
Trandate:	02/25/1999 00:00:00		
Sadate:	08/01/1948 00:00:00	Sbudate:	Not Reported
Amdate:	Not Reported	Exdate:	Not Reported
Abrrdate:	Not Reported	Abcodate:	Not Reported
Abreq:	N	Acreft:	0
Tperf:	0000	Bperf:	0000
Caseno:	Not Reported	Yield:	1200
Depth:	105		
Levels:	46		
Elev:	0		
Acreirr:	0		
Comments:	Not Reported		
Meter:	N	Wellxref:	Not Reported
Sb5cmp:	Not Reported	Sb5use:	Not Reported
Ident:	00000	Wcdate:	Not Reported
Pcdate:	Not Reported	Log exist:	N
Ctl:	Not Reported	Origin:	Not Reported
Qual:	N	User1:	LMD
Pyield:	0		
Pdepth:	0		
Pacref:	0	Filler:	Not Reported
App type:	Not Reported		
Well type:	N		

## GEOCHECK® - PHYSICAL SETTING SOURCE MAP FINDINGS

Valid well:	Y	Parcel:	0
Ex notice:	Not Reported	Wndate:	Not Reported
Utm x:	527535.6		
Utm y:	4476805.5		
Loc source:	Spotted from quarters	Site id:	CO10342820

**126  
SSE  
1/2 - 1 Mile  
Higher**

**CO WELLS    CO10347147**

Full name:	TYE JAY D & DOROTHY E		
Address:	501 7TH ST		
Address2:	Not Reported		
City:	GREELEY	State:	CO
Zip1:	80631	Zip2:	Not Reported
Phone:	Not Reported		
Receipt:	9065670		
Division:	1		
County:	WELD		
Permitno:	82310		
Permitsuf:	Not Reported	Permitrpl:	Not Reported
Actdate:	Not Reported		
Actcode:	Not Reported		
Water Dist:	ARIKAREE	Basin:	00
Mgmt Dist:	00	Prin Mer:	Sixth
Range num:	0650W	Township:	050N
Section num:	05	Seca:	Not Reported
Qtr160:	SE	Qtr40:	NW
Qtr10:	Not Reported	Coordsns:	1640S
Coordsew:	2215E	Aquifer1:	ALL UNNAMED AQUIFERS
Aquifer2:	Not Reported	Subdiv:	Not Reported
Lot:	Not Reported	Block num:	Not Reported
Filing:	Not Reported	Engineer:	Not Reported
Designee:	Not Reported	Usecodes:	Domestic
Driller:	Not Reported	Pumpinst:	Not Reported
Pidate:	Not Reported	Statute:	Not Reported
Statcode:	Not Reported		
Statdate:	Not Reported		
Npdate:	Not Reported	Wadate:	Not Reported
Trancode:	Not Reported		
Trandate:	Not Reported		
Sadate:	03/20/1948 00:00:00	Sbudate:	Not Reported
Amdate:	Not Reported	Exdate:	Not Reported
Abrrdate:	Not Reported	Abcodate:	Not Reported
Abreq:	N	Acreft:	0
Tperf:	0000	Bperf:	0000
Caseno:	Not Reported	Yield:	20
Depth:	0		
Levels:	0		
Elev:	0		
Acreirr:	0		
Comments:	Not Reported		
Meter:	N	Wellxref:	Not Reported
Sb5cmp:	Not Reported	Sb5use:	Not Reported
Ident:	00000	Wcdate:	Not Reported

## GEOCHECK® - PHYSICAL SETTING SOURCE MAP FINDINGS

Pcdate:	Not Reported	Log exist:	N
Ctl:	Not Reported	Origin:	Not Reported
Qual:	N	User1:	Not Reported
Pyield:	0		
Pdepth:	0		
Pacref:	0	Filler:	Not Reported
App type:	Not Reported		
Well type:	Exchange and Augmentation		
Valid well:	Y	Parcel:	0
Ex notice:	Not Reported	Wndate:	Not Reported
Utm x:	526650.6		
Utm y:	4475025.5		
Loc source:	Spotted from section lines	Site id:	CO10347147

**AG127  
ENE  
1/2 - 1 Mile  
Higher**

**CO WELLS    CO10212333**

Full name:	HUNGENBURG MIKE & PAUL		
Address:	976 NORTH BALSOM AVE		
Address2:	Not Reported		
City:	GREELEY	State:	CO
Zip1:	80631	Zip2:	Not Reported
Phone:	9703566616		
Receipt:	0442103		
Division:	1		
County:	WELD		
Permitno:	12798		
Permitsuf:	R	Permitrpl:	R
Actdate:	03/03/1999 00:00:00		
Actcode:	Statement of beneficial use accepted		
Water Dist:	ARIKAREE	Basin:	00
Mgmt Dist:	00	Prin Mer:	Sixth
Range num:	0650W	Township:	060N
Section num:	33	Seca:	Not Reported
Qtr160:	SW	Qtr40:	NW
Qtr10:	Not Reported	Coordsns:	2320S
Coordsew:	0590W	Aquifer1:	ALL UNNAMED AQUIFERS
Aquifer2:	Not Reported	Subdiv:	Not Reported
Lot:	Not Reported	Block num:	Not Reported
Filing:	Not Reported	Engineer:	NLH
Designee:	Not Reported	Usecodes:	Livestock
Driller:	857	Pumpinst:	857
Pidate:	04/19/1999 00:00:00	Statute:	1372
Statcode:	Statement of beneficial use accepted		
Statdate:	07/15/1999 00:00:00		
Npdate:	03/04/1999 00:00:00	Wadate:	04/19/1999 00:00:00
Trancode:	Statement of beneficial use accepted		
Trandate:	07/15/1999 00:00:00		
Sadate:	04/12/1999 00:00:00	Sbudate:	04/28/1999 00:00:00
Amdate:	Not Reported	Exdate:	03/04/2000 00:00:00
Abrrdate:	Not Reported	Abcodate:	Not Reported

## GEOCHECK® - PHYSICAL SETTING SOURCE MAP FINDINGS

Abreq:	Y	Acreft:	0
Tperf:	0076	Bperf:	0116
Caseno:	Not Reported	Yield:	710
Depth:	116		
Levels:	50		
Elev:	0		
Acreirr:	0		
Comments:	Not Reported		
Meter:	Y	Wellxref:	012798
Sb5cmp:	Not Reported	Sb5use:	Not Reported
Ident:	00000	Wcdate:	03/10/1999 00:00:00
Pcdate:	04/09/1999 00:00:00	Log exist:	N
Ctl:	Not Reported	Origin:	Not Reported
Qual:	N	User1:	SMJ
Pyield:	709		
Pdepth:	105		
Pacref:	145	Filler:	Not Reported
App type:	Not Reported		
Well type:	Exchange and Augmentation		
Valid well:	N	Parcel:	0
Ex notice:	Not Reported	Wndate:	Not Reported
Utm x:	527511.1		
Utm y:	4476916.5		
Loc source:	Spotted from section lines	Site id:	CO10212333

**AD128  
WSW  
1/2 - 1 Mile  
Higher**

**FED USGS      USGS2959127**

Agency cd:	USGS	Site no:	402552104423301
Site name:	SB00506506BDB1 USGS 402552104423301		
Latitude:	402552		
Longitude:	1044233	Dec lat:	40.43109195
Dec lon:	-104.70968778	Coor meth:	M
Coor acc:	M	Latlong datum:	NAD27
Dec latlong datum:	NAD83	District:	08
State:	08	County:	123
Country:	US	Land net:	NWSENWS06 T005N R065 S
Location map:	RPT 8	Map scale:	12500
Altitude:	4662.60		
Altitude method:	Interpolated from topographic map		
Altitude accuracy:	1		
Altitude datum:	National Geodetic Vertical Datum of 1929		
Hydrologic:	Cache La Poudre. Colorado, Wyoming. Area = 1910 sq.mi.		
Topographic:	Not Reported		
Site type:	Ground-water other than Spring	Date construction:	Not Reported
Date inventoried:	Not Reported	Mean greenwich time offset:	MST
Local standard time flag:	Y		
Type of ground water site:	Single well, other than collector or Ranney type		
Aquifer Type:	Not Reported		
Aquifer:	Not Reported		
Well depth:	82.0	Hole depth:	Not Reported
Source of depth data:	Not Reported		
Project number:	Not Reported		
Real time data flag:	0	Daily flow data begin date:	0000-00-00
Daily flow data end date:	0000-00-00	Daily flow data count:	0
Peak flow data begin date:	0000-00-00	Peak flow data end date:	0000-00-00



# GEOCHECK® - PHYSICAL SETTING SOURCE MAP FINDINGS

Peak flow data count: 0  
 Water quality data end date: 0000-00-00  
 Ground water data begin date: 1959-10-22  
 Ground water data count: 1

Water quality data begin date: 0000-00-00  
 Water quality data count: 0  
 Ground water data end date: 1959-10-22

Ground-water levels, Number of Measurements: 1

Date	Feet below Surface	Feet to Sealevel
1959-10-22	7.90	

**AF129**  
**ESE**  
**1/2 - 1 Mile**  
**Lower**

**CO WELLS      CO10345498**

Full name:	ROTHE TED		
Address:	1900 26TH AVE CT		
Address2:	Not Reported		
City:	GREELEY	State:	CO
Zip1:	80631	Zip2:	Not Reported
Phone:	9703533107		
Receipt:	9064018		
Division:	1		
County:	WELD		
Permitno:	37454		
Permitsuf:	Not Reported	Permitrpl:	Not Reported
Actdate:	Not Reported		
Actcode:	Not Reported		
Water Dist:	ARIKAREE	Basin:	00
Mgmt Dist:	00	Prin Mer:	Sixth
Range num:	0650W	Township:	050N
Section num:	04	Seca:	Not Reported
Qtr160:	NW	Qtr40:	SW
Qtr10:	Not Reported	Coordsns:	1870N
Coordsew:	0145W	Aquifer1:	ALL UNNAMED AQUIFERS
Aquifer2:	Not Reported	Subdiv:	LANDS BY THE UNION COLONY
Lot:	2	Block num:	Not Reported
Filing:	Not Reported	Engineer:	IDC
Designee:	Not Reported	Usecodes:	Domestic
Driller:	Not Reported	Pumpinst:	Not Reported
Pidate:	Not Reported	Statute:	Not Reported
Statcode:	Canceled well permit. Code and date also entered in status and date fields		
Statdate:	09/28/2004 00:00:00		
Npdate:	Not Reported	Wadate:	Not Reported
Trancode:	Canceled well permit. Code and date also entered in status and date fields		
Trandate:	11/08/2004 00:00:00		
Sadate:	04/30/1969 00:00:00	Sbudate:	Not Reported
Amdate:	Not Reported	Exdate:	Not Reported
Abrrdate:	Not Reported	Abcodate:	Not Reported
Abreq:	N	Acreft:	0
Tperf:	0000	Bperf:	0000
Caseno:	Not Reported	Yield:	50
Depth:	27		
Levels:	3		
Elev:	0		
Acreirr:	0		
Comments:	Not Reported		
Meter:	N	Wellxref:	259513
Sb5cmp:	Not Reported	Sb5use:	Not Reported
Ident:	00000	Wcdate:	Not Reported

## GEOCHECK® - PHYSICAL SETTING SOURCE MAP FINDINGS

Pcdate:	Not Reported	Log exist:	N
Ctl:	Not Reported	Origin:	Not Reported
Qual:	N	User1:	IDC
Pyield:	0		
Pdepth:	0		
Pacref:	0	Filler:	Not Reported
App type:	Not Reported		
Well type:	Exchange and Augmentation		
Valid well:	Y	Parcel:	0
Ex notice:	Not Reported	Wndate:	Not Reported
Utm x:	527377.5		
Utm y:	4475647		
Loc source:	Spotted from section lines	Site id:	CO10345498

**AF130  
ESE  
1/2 - 1 Mile  
Lower**

**CO WELLS    CO10263271**

Full name:	ROTHE TED		
Address:	1900 26TH AVE CT		
Address2:	Not Reported		
City:	GREELEY	State:	CO
Zip1:	80634	Zip2:	Not Reported
Phone:	9703533107		
Receipt:	0525809		
Division:	1		
County:	WELD		
Permitno:	259513		
Permitsuf:	Not Reported	Permitrpl:	Not Reported
Actdate:	06/15/2004 00:00:00		
Actcode:	Well permit issued		
Water Dist:	ARIKAREE	Basin:	00
Mgmt Dist:	00	Prin Mer:	Sixth
Range num:	0650W	Township:	050N
Section num:	04	Seca:	Not Reported
Qtr160:	NW	Qtr40:	SW
Qtr10:	Not Reported	Coordsns:	1870N
Coordsew:	0145W	Aquifer1:	ALL UNNAMED AQUIFERS
Aquifer2:	Not Reported	Subdiv:	LANDS BY THE UNION COLONY
Lot:	2	Block num:	Not Reported
Filing:	Not Reported	Engineer:	PAT
Designee:	Not Reported	Usecodes:	3 L
Driller:	73	Pumpinst:	73
Pidate:	05/23/1969 00:00:00	Statute:	6023
Statcode:	Application for permit resubmitted to DWR		
Statdate:	09/02/2004 00:00:00		
Npdate:	09/28/2004 00:00:00	Wadate:	05/23/1969 00:00:00
Trancode:	Well construction report received		
Trandate:	09/30/2004 00:00:00		
Sadate:	Not Reported	Sbudate:	Not Reported
Amdate:	Not Reported	Exdate:	Not Reported
Abrrdate:	Not Reported	Abcodate:	Not Reported

## GEOCHECK® - PHYSICAL SETTING SOURCE MAP FINDINGS

Abreq:	N	Acreft:	0
Tperf:	0017	Bperf:	0027
Caseno:	Not Reported	Yield:	20
Depth:	27		
Levels:	2		
Elev:	0		
Acreirr:	0		
Comments:	A portion of PARCEL B, verified to be exempt by the county planning		
Meter:	N	Wellxref:	037454
Sb5cmp:	Not Reported	Sb5use:	Not Reported
Ident:	00000	Wcdate:	05/14/1969 00:00:00
Pcdate:	05/14/1969 00:00:00	Log exist:	N
Ctl:	Not Reported	Origin:	Not Reported
Qual:	N	User1:	ADS
Pyield:	15		
Pdepth:	25		
Pacref:	.330000013113022	Filler:	Not Reported
App type:	Not Reported		
Well type:	Not Reported		
Valid well:	N	Parcel:	2
Ex notice:	Not Reported	Wndate:	Not Reported
Utm x:	527377.5		
Utm y:	4475647		
Loc source:	Spotted from section lines	Site id:	CO10263271

# GEOCHECK® - PHYSICAL SETTING SOURCE MAP FINDINGS

Direction \_\_\_\_\_ Database \_\_\_\_\_ EDR ID Number \_\_\_\_\_  
 Distance \_\_\_\_\_

**NNW**  
**1/2 - 1 Mile**

**OIL\_GAS      COOG047905**

Link ID:	12313200	API:	05-123-13200
Operator:	MONAHAN* REX		
Well Name:	1-31 MONFORT		
Status:	LO_XX	Internet App:	12313200&TYPE=WELL
Well ID:	245405	Facility type:	WELL
Well Status:	Producing		
Op. Number:	59100		
Well Number:	1-31	Well Name:	MONFORT
Field code:	32760	Dist from N/S:	740
N/S Section:	N	Dist from E/W:	660
E/W Section:	E	Qtrqtr:	NENE
Section #:	31	Township:	6N
Range:	65W	Meridian:	6
Latitude:	40.449852	Longitude:	-104.698509
Ground elev:	4662	Utm_x:	525566
Utm_y:	4477521	Field_name:	GREELEY
Name:	MONAHAN* REX		
API Seq Num:	13200		
API County:	123		

**NNE**  
**1/2 - 1 Mile**

**OIL\_GAS      COOG046558**

Link ID:	12312299	API:	05-123-12299
Operator:	MERIT ENERGY COMPANY		
Well Name:	1 JOHNSON OLY		
Status:	LO_XX	Internet App:	12312299&TYPE=WELL
Well ID:	244504	Facility type:	WELL
Well Status:	Producing		
Op. Number:	56565		
Well Number:	1	Well Name:	JOHNSON OLY
Field code:	32760	Dist from N/S:	660
N/S Section:	N	Dist from E/W:	1980
E/W Section:	E	Qtrqtr:	NWNE
Section #:	32	Township:	6N
Range:	65W	Meridian:	6
Latitude:	40.449213	Longitude:	-104.684355
Ground elev:	4695	Utm_x:	526767
Utm_y:	4477454	Field_name:	GREELEY
Name:	MERIT ENERGY COMPANY		
API Seq Num:	12299		
API County:	123		

**NW**  
**1/2 - 1 Mile**

**OIL\_GAS      COOG046704**

# GEOCHECK® - PHYSICAL SETTING SOURCE MAP FINDINGS

**STATE OIL/GAS WELL INFORMATION:**

Link ID:	12312621	API:	05-123-12621
Operator:	HS RESOURCES INC		
Well Name:	6-31 STRONG		
Status:	LO_XX	Internet App:	12312621&TYPE=WELL
Well ID:	244826	Facility type:	WELL
Well Status:	Producing		
Op. Number:	41385		
Well Number:	6-31	Well Name:	STRONG
Field code:	90750	Dist from N/S:	1980
N/S Section:	N	Dist from E/W:	1960
E/W Section:	W	Qtrqtr:	SENW
Section #:	31	Township:	6N
Range:	65W	Meridian:	6
Latitude:	40.446497	Longitude:	-104.708451
Ground elev:	4656	Utm_x:	524724
Utm_y:	4477146	Field_name:	WATTENBERG
Name:	HS RESOURCES INC		
API Seq Num:	12621		
API County:	123		

**NNW  
1/2 - 1 Mile**

**OIL\_GAS      COOG047145**

Link ID:	12313674	API:	05-123-13674
Operator:	SUNSHINE VALLEY PETROLEUM		
Well Name:	8-31 WELD COUNTY		
Status:	LO_XX	Internet App:	12313674&TYPE=WELL
Well ID:	245879	Facility type:	WELL
Well Status:	Abandoned Location		
Op. Number:	84940		
Well Number:	8-31	Well Name:	WELD COUNTY
Field code:	32760	Dist from N/S:	1980
N/S Section:	N	Dist from E/W:	660
E/W Section:	E	Qtrqtr:	SENE
Section #:	31	Township:	6N
Range:	65W	Meridian:	6
Latitude:	40.446447	Longitude:	-104.698484
Ground elev:	0	Utm_x:	525570
Utm_y:	4477143	Field_name:	GREELEY
Name:	SUNSHINE VALLEY PETROLEUM		
API Seq Num:	13674		
API County:	123		

**ENE  
1/2 - 1 Mile**

**OIL\_GAS      COOG044259**

# GEOCHECK® - PHYSICAL SETTING SOURCE MAP FINDINGS

**STATE OIL/GAS WELL INFORMATION:**

Link ID:	12312058	API:	05-123-12058
Operator:	MERIT ENERGY COMPANY		
Well Name:	1 HARVEST		
Status:	LO_XX	Internet App:	12312058&TYPE=WELL
Well ID:	244264	Facility type:	WELL
Well Status:	Producing		
Op. Number:	56565		
Well Number:	1	Well Name:	HARVEST
Field code:	32760	Dist from N/S:	1980
N/S Section:	N	Dist from E/W:	600
E/W Section:	E	Qtrqtr:	SENE
Section #:	32	Township:	6N
Range:	65W	Meridian:	6
Latitude:	40.445233	Longitude:	-104.679375
Ground elev:	4682	Utm_x:	527191
Utm_y:	4477014	Field_name:	GREELEY
Name:	MERIT ENERGY COMPANY		
API Seq Num:	12058		
API County:	123		

**WNW**  
1/2 - 1 Mile

**OIL\_GAS      COOG047137**

Link ID:	12313557	API:	05-123-13557
Operator:	HS RESOURCES INC		
Well Name:	11-31 BUCKLIN		
Status:	LO_XX	Internet App:	12313557&TYPE=WELL
Well ID:	245762	Facility type:	WELL
Well Status:	Producing		
Op. Number:	41385		
Well Number:	11-31	Well Name:	BUCKLIN
Field code:	32760	Dist from N/S:	2170
N/S Section:	S	Dist from E/W:	2175
E/W Section:	W	Qtrqtr:	NESW
Section #:	31	Township:	6N
Range:	65W	Meridian:	6
Latitude:	40.443281	Longitude:	-104.707582
Ground elev:	4650	Utm_x:	524799
Utm_y:	4476789	Field_name:	GREELEY
Name:	HS RESOURCES INC		
API Seq Num:	13557		
API County:	123		

**ESE**  
1/2 - 1 Mile

**OIL\_GAS      COOG053641**

# GEOCHECK® - PHYSICAL SETTING SOURCE MAP FINDINGS

**STATE OIL/GAS WELL INFORMATION:**

Link ID:	12318339	API:	05-123-18339
Operator:	PATINA OIL & GAS CORPORATION		
Well Name:	5-2H5 ERBES		
Status:	LO_XX	Internet App:	12318339&TYPE=WELL
Well ID:	250536	Facility type:	WELL
Well Status:	Producing		
Op. Number:	67305		
Well Number:	5-2H5	Well Name:	ERBES
Field code:	32760	Dist from N/S:	544
N/S Section:	N	Dist from E/W:	1889
E/W Section:	E	Qtrqtr:	NWNE
Section #:	5	Township:	5N
Range:	65W	Meridian:	6
Latitude:	40.435032	Longitude:	-104.683929
Ground elev:	4640	Utm_x:	526808
Utm_y:	4475880	Field_name:	GREELEY
Name:	PATINA OIL & GAS CORPORATION		
API Seq Num:	18339		
API County:	123		

**ESE**  
1/2 - 1 Mile

**OIL\_GAS      COOG044241**

Link ID:	12311913	API:	05-123-11913
Operator:	MERIT ENERGY COMPANY		
Well Name:	1 ARNOLD		
Status:	LO_XX	Internet App:	12311913&TYPE=WELL
Well ID:	244120	Facility type:	WELL
Well Status:	Producing		
Op. Number:	56565		
Well Number:	1	Well Name:	ARNOLD
Field code:	32760	Dist from N/S:	700
N/S Section:	N	Dist from E/W:	616
E/W Section:	E	Qtrqtr:	SENE
Section #:	5	Township:	5N
Range:	65W	Meridian:	6
Latitude:	40.434376	Longitude:	-104.679373
Ground elev:	4633	Utm_x:	527195
Utm_y:	4475809	Field_name:	GREELEY
Name:	MERIT ENERGY COMPANY		
API Seq Num:	11913		
API County:	123		

**ESE**  
1/2 - 1 Mile

**OIL\_GAS      COOG051505**

## GEOCHECK® - PHYSICAL SETTING SOURCE MAP FINDINGS

### STATE OIL/GAS WELL INFORMATION:

Link ID:	12311532	API:	05-123-11532
Operator:	PATINA OIL & GAS CORPORATION		
Well Name:	41-5 MCELROY		
Status:	LO_XX	Internet App:	12311532&TYPE=WELL
Well ID:	243740	Facility type:	WELL
Well Status:	Producing		
Op. Number:	67305		
Well Number:	41-5	Well Name:	MCELROY
Field code:	32760	Dist from N/S:	780
N/S Section:	N	Dist from E/W:	945
E/W Section:	E	Qtrqtr:	NENE
Section #:	5	Township:	5N
Range:	65W	Meridian:	6
Latitude:	40.434215	Longitude:	-104.680558
Ground elev:	4399	Utm_x:	527095
Utm_y:	4475791	Field_name:	GREELEY
Name:	PATINA OIL & GAS CORPORATION		
API Seq Num:	11532		
API County:	123		



# GEOCHECK® - PHYSICAL SETTING SOURCE MAP FINDINGS RADON

## AREA RADON INFORMATION

State Database: CO Radon

### Radon Test Results

Zip	Total Sites	Avg	% sites<=4 pCi/L	% sites>4<10 pCi/L	% sites>=10<20 pCi/L	% sites>20 pCi/L
80631	15	4.11	46.67	53.33	0.00	0.00

Federal EPA Radon Zone for WELD County: 1

- Note: Zone 1 indoor average level > 4 pCi/L.  
 : Zone 2 indoor average level >= 2 pCi/L and <= 4 pCi/L.  
 : Zone 3 indoor average level < 2 pCi/L.

Federal Area Radon Information for Zip Code: 80631

Number of sites tested: 20

Area	Average Activity	% <4 pCi/L	% 4-20 pCi/L	% >20 pCi/L
Living Area - 1st Floor	2.350 pCi/L	75%	25%	0%
Living Area - 2nd Floor	Not Reported	Not Reported	Not Reported	Not Reported
Basement	3.850 pCi/L	55%	45%	0%

# PHYSICAL SETTING SOURCE RECORDS SEARCHED

## TOPOGRAPHIC INFORMATION

### **USGS 7.5' Digital Elevation Model (DEM)**

Source: United States Geologic Survey

EDR acquired the USGS 7.5' Digital Elevation Model in 2002 and updated it in 2006. The 7.5 minute DEM corresponds to the USGS 1:24,000- and 1:25,000-scale topographic quadrangle maps. The DEM provides elevation data with consistent elevation units and projection.

## HYDROLOGIC INFORMATION

**Flood Zone Data:** This data, available in select counties across the country, was obtained by EDR in 1999 from the Federal Emergency Management Agency (FEMA). Data depicts 100-year and 500-year flood zones as defined by FEMA.

**NWI:** National Wetlands Inventory. This data, available in select counties across the country, was obtained by EDR in 2002 and 2005 from the U.S. Fish and Wildlife Service.

### **State Wetlands Data: Riparian Vegetation Data**

Source: Division of Wildlife

Telephone: 970-416-3360

## HYDROGEOLOGIC INFORMATION

### **AQUIFLOW<sup>R</sup> Information System**

Source: EDR proprietary database of groundwater flow information

EDR has developed the AQUIFLOW Information System (AIS) to provide data on the general direction of groundwater flow at specific points. EDR has reviewed reports submitted to regulatory authorities at select sites and has extracted the date of the report, hydrogeologically determined groundwater flow direction and depth to water table information.

## GEOLOGIC INFORMATION

### **Geologic Age and Rock Stratigraphic Unit**

Source: P.G. Schruben, R.E. Arndt and W.J. Bawiec, Geology of the Conterminous U.S. at 1:2,500,000 Scale - A digital representation of the 1974 P.B. King and H.M. Beikman Map, USGS Digital Data Series DDS - 11 (1994).

### **STATSGO: State Soil Geographic Database**

Source: Department of Agriculture, Natural Resources Conservation Services

The U.S. Department of Agriculture's (USDA) Natural Resources Conservation Service (NRCS) leads the national Conservation Soil Survey (NCSS) and is responsible for collecting, storing, maintaining and distributing soil survey information for privately owned lands in the United States. A soil map in a soil survey is a representation of soil patterns in a landscape. Soil maps for STATSGO are compiled by generalizing more detailed (SSURGO) soil survey maps.

### **SSURGO: Soil Survey Geographic Database**

Source: Department of Agriculture, Natural Resources Conservation Services (NRCS)

Telephone: 800-672-5559

SSURGO is the most detailed level of mapping done by the Natural Resources Conservation Services, mapping scales generally range from 1:12,000 to 1:63,360. Field mapping methods using national standards are used to construct the soil maps in the Soil Survey Geographic (SSURGO) database. SSURGO digitizing duplicates the original soil survey maps. This level of mapping is designed for use by landowners, townships and county natural resource planning and management.

# PHYSICAL SETTING SOURCE RECORDS SEARCHED

## LOCAL / REGIONAL WATER AGENCY RECORDS

### FEDERAL WATER WELLS

#### **PWS:** Public Water Systems

Source: EPA/Office of Drinking Water

Telephone: 202-564-3750

Public Water System data from the Federal Reporting Data System. A PWS is any water system which provides water to at least 25 people for at least 60 days annually. PWSs provide water from wells, rivers and other sources.

#### **PWS ENF:** Public Water Systems Violation and Enforcement Data

Source: EPA/Office of Drinking Water

Telephone: 202-564-3750

Violation and Enforcement data for Public Water Systems from the Safe Drinking Water Information System (SDWIS) after August 1995. Prior to August 1995, the data came from the Federal Reporting Data System (FRDS).

#### **USGS Water Wells:** USGS National Water Inventory System (NWIS)

This database contains descriptive information on sites where the USGS collects or has collected data on surface water and/or groundwater. The groundwater data includes information on wells, springs, and other sources of groundwater.

### STATE RECORDS

#### **Colorado GIS Well Database**

Source: Office of State Engineer, Division of Water Resources

Telephone: 303-866-3581

The GIS Well database includes all wells that the Division of Water Resources permits.

## OTHER STATE DATABASE INFORMATION

#### **Oil and Gas Well Locations**

Source: Department of Natural Resources

Telephone: 303-894-2100

### RADON

#### **State Database: CO Radon**

Source: Department of Public Health & Environment

Telephone: 303-692-3090

Radon Study in Colorado

#### **Area Radon Information**

Source: USGS

Telephone: 703-356-4020

The National Radon Database has been developed by the U.S. Environmental Protection Agency (USEPA) and is a compilation of the EPA/State Residential Radon Survey and the National Residential Radon Survey. The study covers the years 1986 - 1992. Where necessary data has been supplemented by information collected at private sources such as universities and research institutions.

#### **EPA Radon Zones**

Source: EPA

Telephone: 703-356-4020

Sections 307 & 309 of IRAA directed EPA to list and identify areas of U.S. with the potential for elevated indoor radon levels.

### OTHER

#### **Airport Landing Facilities:** Private and public use landing facilities

Source: Federal Aviation Administration, 800-457-6656

#### **Epicenters:** World earthquake epicenters, Richter 5 or greater

Source: Department of Commerce, National Oceanic and Atmospheric Administration

# PHYSICAL SETTING SOURCE RECORDS SEARCHED

## STREET AND ADDRESS INFORMATION

© 2007 Tele Atlas North America, Inc. All rights reserved. This material is proprietary and the subject of copyright protection and other intellectual property rights owned by or licensed to Tele Atlas North America, Inc. The use of this material is subject to the terms of a license agreement. You will be held liable for any unauthorized copying or disclosure of this material.