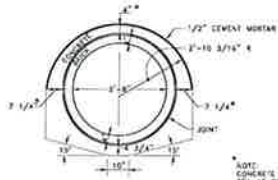


WEST & SOUTHSIDE INTERCEPTOR

SCALE: HORIZ. 1"=50'  
VERT. 1"=5'

*34" - 22" = 12" THICKNESS*



WATERPROOFED PIPE DETAIL J  
SCALE: 3/8" = 1'-0"

NOTE: CONCRETE PIPE SHALL BE 2'-0" AT DEPTH, 18" MIN. CHORDS, LOCATIONS WITH SYSTEM, UNLESS NOTED.

DATE	REVISION	BY	APP
3-02	RENUMBERED SHEET	MDS	DKP
9-96	GENERAL REVISIONS	NLN	RMcN
4-96	REDRAWN TO CAD	SVJ	RMcN

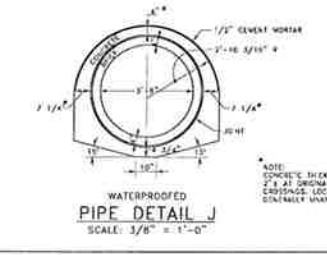
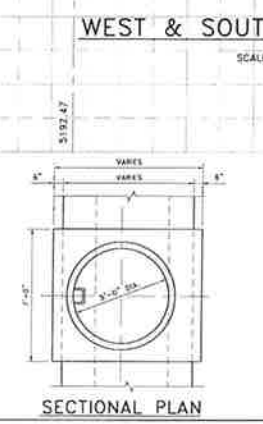
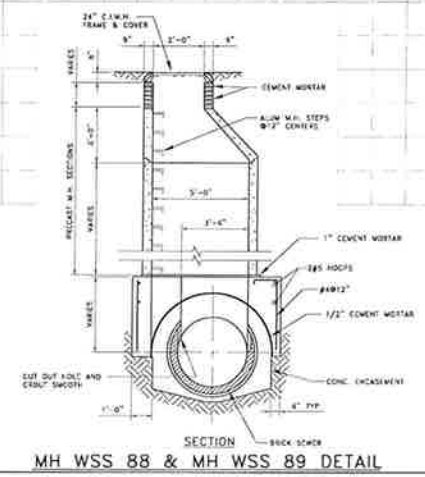
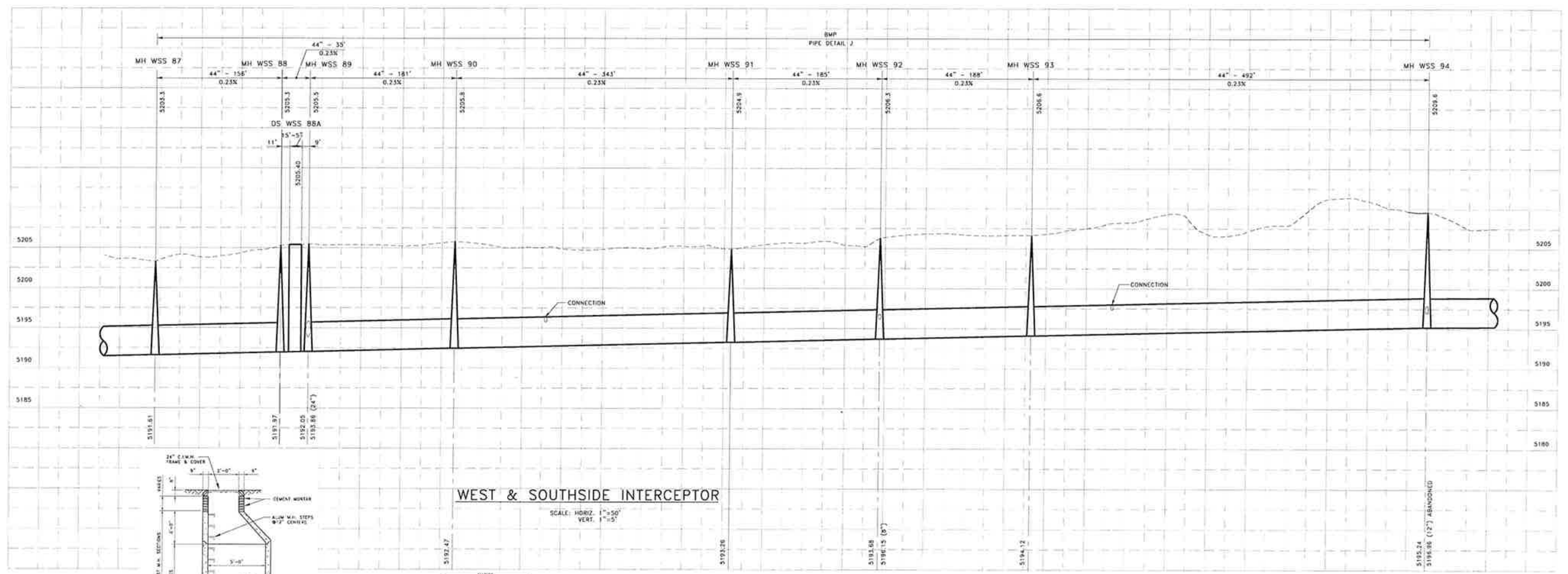
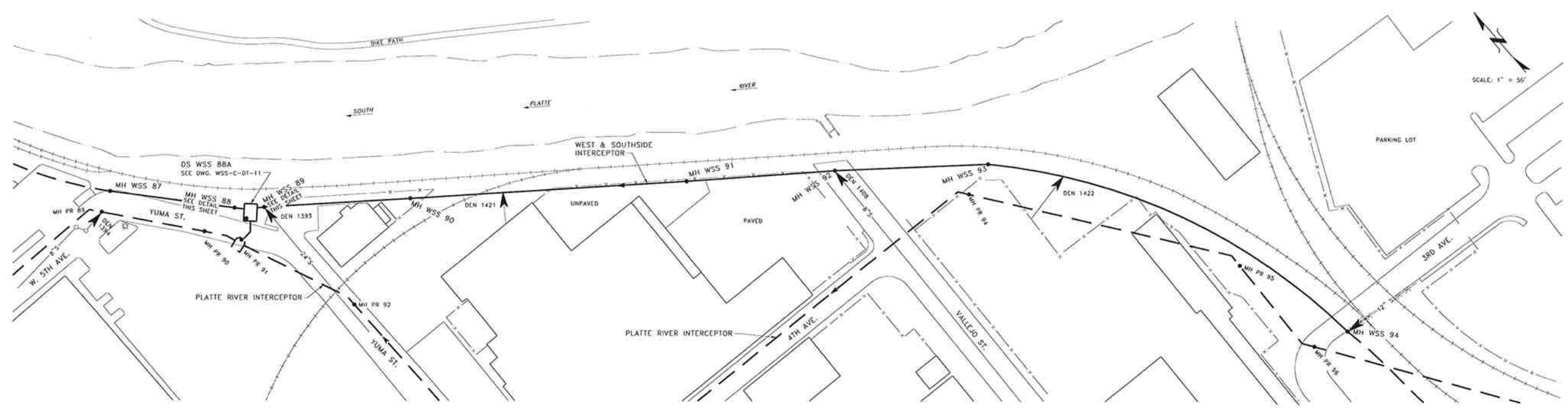
DESIGNED BY: \_\_\_\_\_  
DRAWN BY: \_\_\_\_\_  
CHECKED BY: \_\_\_\_\_  
APPROVED BY: \_\_\_\_\_  
DATE: \_\_\_\_\_

VERIFY SCALES  
BAR IS ONLY AID ON  
THIS DRAWING  
IF NOT SHOWN ON  
THIS SHEET ADJUST  
SCALES ACCORDINGLY

WEST AND SOUTHSIDE INTERCEPTOR  
PLAN AND PROFILE  
MH WSS 84 TO MH WSS 87



DRAWING NUMBER  
WSS-C-PP-053  
SH 21



**WEST & SOUTHSIDE INTERCEPTOR**  
SCALE: HORIZ. 1" = 50'  
VERT. 1" = 5'

DATE	REVISION	BY	APP
3-02	RENUMBERED SHEET	MOS	DHP
9-98	GENERAL REVISIONS	NLN	RMLN
9-97	ADDED MANHOLE DETAIL	NLN	RMLN
4-96	REDRAWN TO CAD	SVJ	RMLN

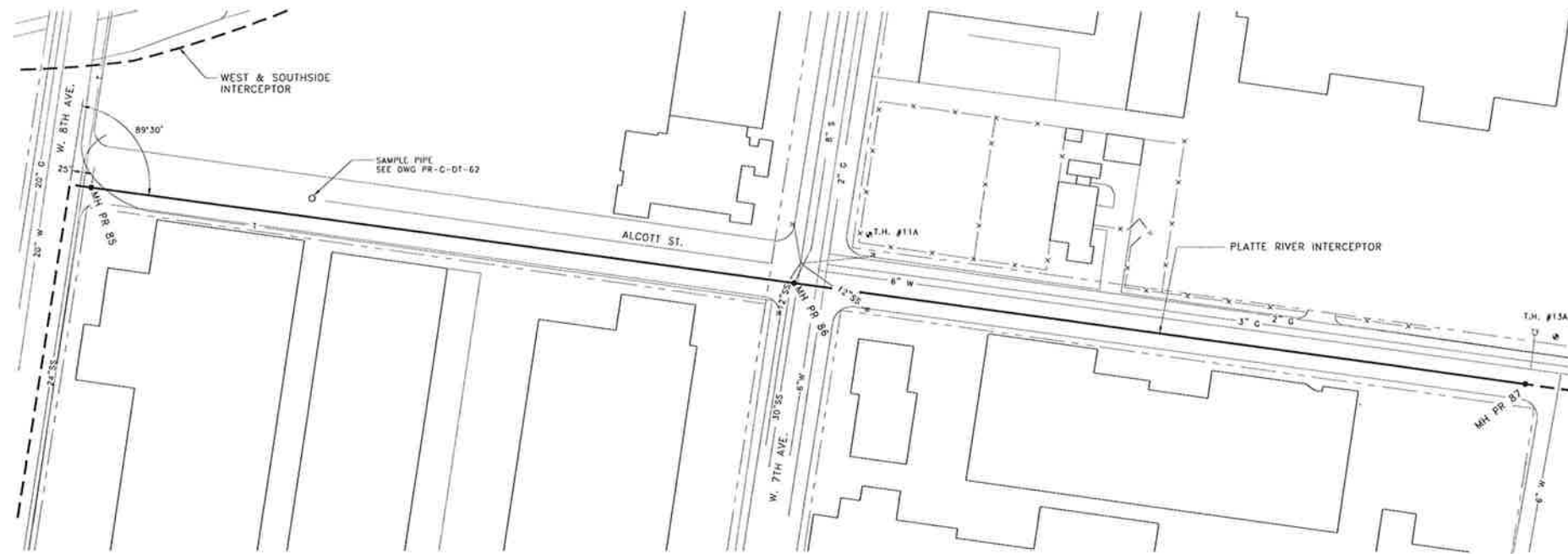
DESIGNED BY: ---  
DRAWN BY: ---  
CHECKED BY: ---  
APPROVED BY: ---  
DATE: ---

VERIFY SCALES  
BAY IS ONE INCH ON  
OF GENERAL DRAWING  
IF NOT ONE INCH ON  
THIS SHEET, ASSUME  
SCALES ACCORDINGLY.

**WEST AND SOUTHSIDE INTERCEPTOR**  
PLAN AND PROFILE  
MH WSS 87 TO MH WSS 94

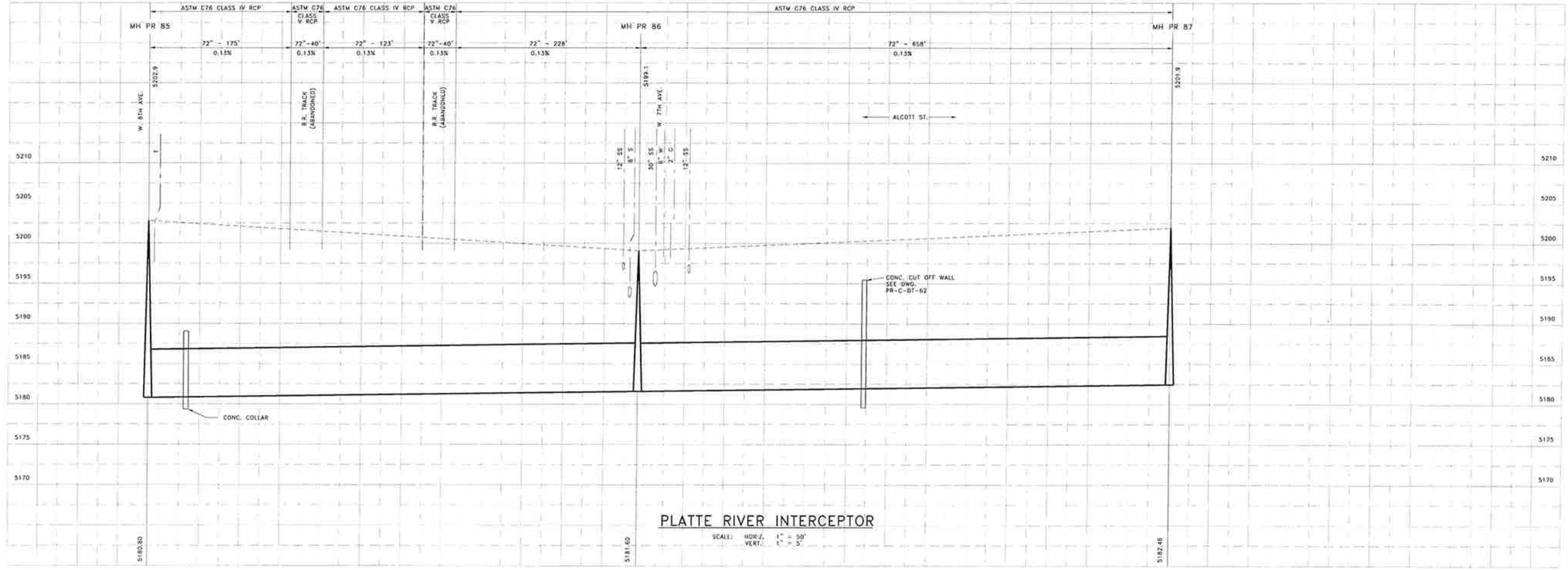


DRAWING NUMBER  
WSS-C-PP-054  
SH 22



SCALE: 1" = 50'

BENCHMARK  
B.M. PR-23 ELEV. 5205.14 TO OF OPERATING  
NUT ON FIRE HYDRANT AT S.E. CORNER  
OF BRYANT ST. AND 7TH AVE.

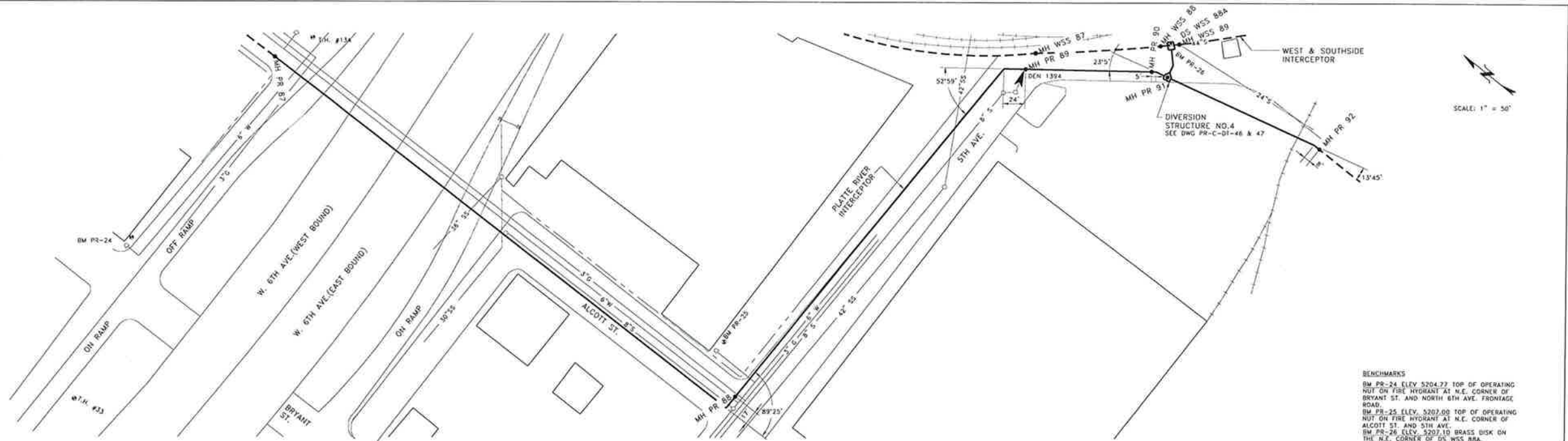


**PLATTE RIVER INTERCEPTOR**

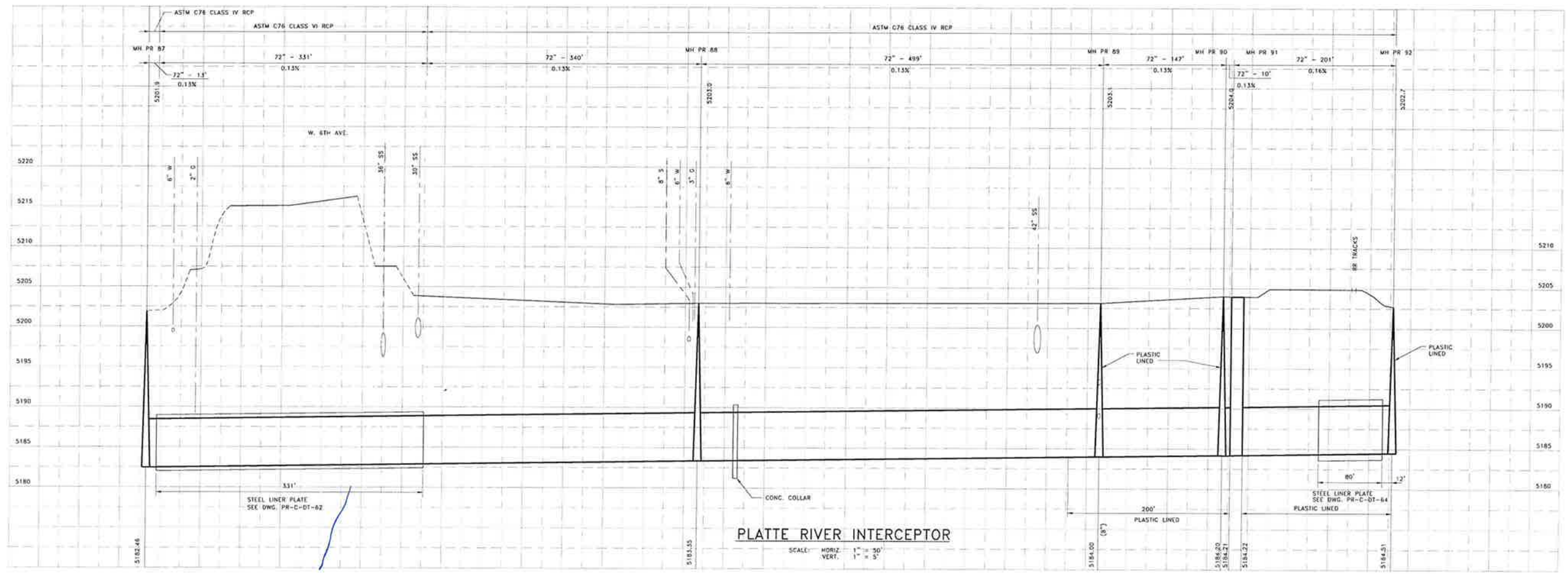
SCALE: HORIZ. 1" = 50'  
VERT. 1" = 5'

DESIGNED BY	---	VERIFY SCALES 5/8" IS ONE INCH ON DRAWING. DRAWING IS NOT ONE INCH ON THIS SHEET. VERIFY SCALES ACCORDINGLY.	<b>PLATTE RIVER INTERCEPTOR</b> PLAN AND PROFILE MH PR 85 TO MH PR 87	DRAWING NUMBER PR-C-PP-051 SH 28
DRAWN BY	---			
CHECKED BY	---			
APPROVED BY	---			
DATE	---			
4-97	REDRAWN TO CAD	CGI	RUCN	
DATE	REVISION	BY	APP	





**BENCHMARKS**  
 BM PR-24 ELEV. 5204.77 TOP OF OPERATING NUT ON FIRE HYDRANT AT N.E. CORNER OF BRYANT ST. AND NORTH 6TH AVE. FARMAGE ROAD.  
 BM PR-25 ELEV. 5207.00 TOP OF OPERATING NUT ON FIRE HYDRANT AT N.E. CORNER OF ALCOTT ST. AND 5TH AVE.  
 BM PR-28 ELEV. 5207.10 BRASS DISK ON THE N.E. CORNER OF DS WSS 88A.



DESIGNED BY	---	VERIFY SCALES	1" = 50' HORIZ. 1" = 5' VERT.
DRAWN BY	---	PLATTE RIVER INTERCEPTOR	PLAN AND PROFILE
CHECKED BY	---	MH PR 87 TO MH PR 92	
APPROVED BY	---		
DATE	---		

11-98	GENERAL REVISIONS	PR	RM/M
4-97	REDRAWN TO CAD	CGI	RM/M
DATE	REVISION	BY	APP

METRO WASTEWATER RECLAMATION DISTRICT		DRAWING NUMBER PR-C-PP-052 SH 29
---------------------------------------	--	--