

**Region 1 roadkill update, EOY 2021**

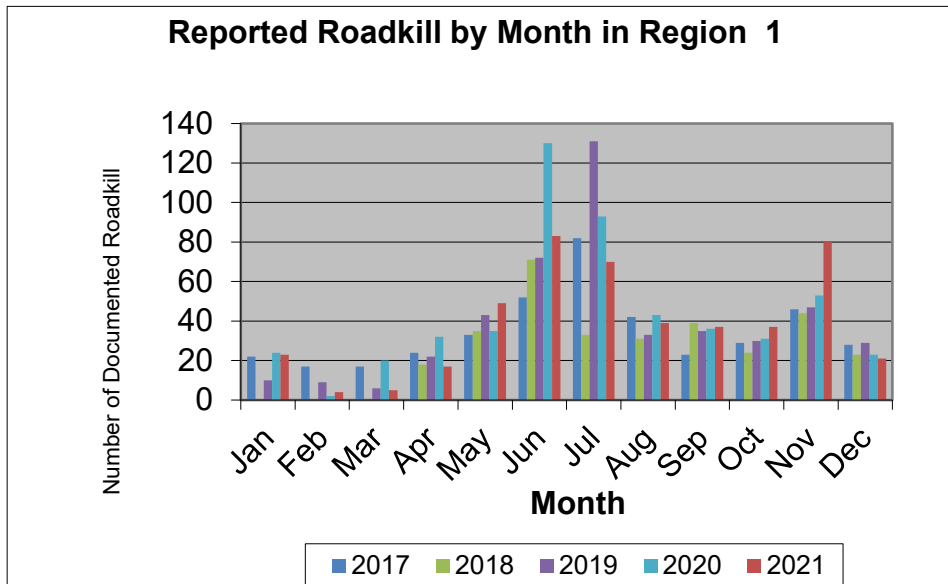
1/11/2022

Totals from CDOT personnel

Total number of reported animals killed: 465

**Note:** Due to a possible compromise in the data, all calculations January - March, 2018 have been excluded from this report

BY MONTH	2017	2018	2019	2020	2021
Jan	22	-	10	24	23
Feb	17	-	9	2	4
Mar	17	-	6	20	5
Apr	24	18	22	32	17
May	33	35	43	35	49
Jun	52	71	72	130	83
Jul	82	33	131	93	70
Aug	42	31	33	43	39
Sep	23	39	35	36	37
Oct	29	24	30	31	37
Nov	46	44	47	53	80
Dec	28	23	29	23	21
Unknown Mo	1	0	0	0	0
<b>Total</b>	<b>416</b>	<b>318</b>	<b>467</b>	<b>522</b>	<b>465</b>
		2017-2021 Average (-2018)			
		467.5			



**Region 1 roadkill update, EOY 2021**

1/11/2022

2021 BY SPECIES						
BEAR	4		DOG	4	MOOSE	2
BOBCAT	1		ELK	60	PRONGHORN	7
CAT	1		FOX	4	RABBIT	1
COYOTE	3		HAWK	4	RACCOON	15
DEER	295		LION	1	SHEEP	2
					UNK	61

SPECIES BY MONTH						
<b>1</b>			<b>6</b>		<b>9</b>	
DEER	14		BEAR	1	BEAR	3
ELK	2		CAT	1	DEER	19
FOX	1		DEER	51	ELK	5
RACCOON	3		DOG	3	PRONGHORN	2
UNK	3		ELK	13	RACCOON	1
			FOX	1	UNK	7
<b>2</b>			HAWK	1		<b>10</b>
DEER	1		PRONGHORN	1	DEER	22
ELK	2		RACCOON	2	ELK	4
FOX	1		UNK	9	RACCOON	3
					UNK	8
<b>3</b>			<b>7</b>		<b>11</b>	
DEER	1		BOBCAT	1	COYOTE	2
ELK	1		DEER	51	DEER	68
PRONGHORN	1		DOG	1	ELK	1
UNK	2		ELK	3	HAWK	1
			PRONGHORN	2	UNK	8
<b>4</b>			RACCOON	1		<b>12</b>
DEER	11		UNK	11	DEER	16
ELK	5				ELK	3
UNK	1		<b>8</b>		HAWK	1
			DEER	17	UNK	1
<b>5</b>			ELK	11		
COYOTE	1		FOX	1		
DEER	24		HAWK	1		
ELK	10		LION	1		
PRONGHORN	1		MOOSE	2		
RACCOON	3		RABBIT	1		
UNK	10		RACCOON	2		
			SHEEP	2		
			UNK	1		

**Region 1 roadkill update, EOY 2021**

1/11/2022

Hwy	MP range	#
<b>006G</b>		
	260-270	1
	270-280	2
	280-290	3
<b>008A</b>		
	0-10	1
<b>025A</b>		
	160-170	6
	170-180	42
	180-190	36
	190-200	24
	200-210	2
	210-220	1
<b>040A</b>		
	240-250	1
	250-260	6
	260-270	1
<b>040C</b>		
	310-320	2
<b>070A</b>		
	210-220	2
	220-230	10
	230-240	12
	240-250	8
	250-260	21
	260-270	9
	300-310	2
<b>072A</b>		
	10-20	4
	20-30	2
	30-40	3
<b>074A</b>		
	0-10	18
	10-20	13
<b>076A</b>		
	20-30	1
<b>079B</b>		
	0-10	1

Hwy	MP range	#
<b>083A</b>		
	30-40	3
	40-50	5
	50-60	19
	60-70	40
	70-80	3
<b>085B</b>		
	180-190	1
	190-200	9
	200-210	5
<b>085C</b>		
	230-240	1
<b>086A</b>		
	0-10	4
	10-20	22
<b>086B</b>		
	100-110	2
<b>088A</b>		
	10-20	2
<b>093A</b>		
	0-10	1
	10-20	2
<b>105B</b>		
	30-40	1
<b>119A</b>		
	0-10	1
<b>121A</b>		
	0-10	2
	10-20	1
<b>121B</b>		
	0-10	3
<b>225A</b>		
	0-10	3
	10-20	1
<b>285D</b>		
	230-240	22
	240-250	32
	250-260	10
<b>287C</b>		
	290-300	2
<b>470A</b>		
	0-10	4
	10-20	27
	20-30	3

**Region 1 roadkill update, EOY 2021**  
1/11/2022

Species	hwy mp	#
<b>BEAR</b>		
<b>025A</b>	170-180	3
<b>285D</b>	240-250	1
<b>BOBCAT</b>		
<b>070A</b>	230-240	1
<b>CAT</b>		
<b>025A</b>	170-180	1
<b>COYOTE</b>		
<b>025A</b>	160-170	1
	170-180	1
<b>086A</b>	10-20	1
<b>DEER</b>		
<b>006G</b>	260-270	1
<b>008A</b>	0-10	1
<b>025A</b>	160-170	3
	170-180	19
	180-190	28
	190-200	11
	200-210	1
<b>040A</b>	240-250	1
	250-260	4
<b>070A</b>	210-220	2
	220-230	3
	230-240	6
	240-250	3
	250-260	11
	260-270	5

Species	hwy mp	#
<b>DEER</b>		
<b>072A</b>	10-20	1
	20-30	2
<b>074A</b>	0-10	1
	10-20	3
<b>076A</b>	20-30	1
<b>079B</b>	0-10	1
<b>083A</b>	30-40	3
	40-50	2
	50-60	14
	60-70	32
	70-80	2
<b>085B</b>	180-190	1
	190-200	7
	200-210	5
<b>085C</b>	230-240	1
<b>086A</b>	0-10	3
	10-20	15
<b>086B</b>	100-110	2
<b>088A</b>	10-20	2
<b>093A</b>	0-10	1
	10-20	1
<b>119A</b>	0-10	1
<b>121A</b>	0-10	2
	10-20	1

Species	hwy mp	#
<b>DEER</b>		
<b>121B</b>	0-10	3
<b>225A</b>	0-10	1
<b>285D</b>	230-240	19
	240-250	24
	250-260	10
<b>287C</b>	290-300	2
<b>470A</b>	0-10	3
	10-20	27
	20-30	3
<b>DOG</b>		
<b>006G</b>	280-290	1
<b>070A</b>	220-230	3
<b>ELK</b>		
<b>006G</b>	270-280	1
<b>025A</b>	170-180	5
	180-190	1
	190-200	7
<b>040A</b>	260-270	1
<b>070A</b>	240-250	1
	250-260	7
	260-270	4
<b>072A</b>	10-20	2
	30-40	1
<b>074A</b>	0-10	15
	10-20	5

Region 1 roadkill update, EOY 2021

1/11/2022

Species	hwy mp	#
<b>ELK</b>		
<b>083A</b>	50-60	1
<b>085B</b>	190-200	1
<b>093A</b>	10-20	1
<b>105B</b>	30-40	1
<b>285D</b>	230-240	1
	240-250	4
<b>470A</b>	0-10	1
<b>FOX</b>		
<b>025A</b>	170-180	2
<b>074A</b>	10-20	1
<b>083A</b>	50-60	1
<b>HAWK</b>		
<b>025A</b>	170-180	4
<b>LION</b>		
<b>025A</b>	170-180	1
<b>MOOSE</b>		
<b>070A</b>	240-250	2
<b>PRONGHORN</b>		
<b>006G</b>	280-290	1
<b>083A</b>	40-50	3
	60-70	2
<b>086A</b>	10-20	1

Species	hwy mp	#
<b>RABBIT</b>		
<b>025A</b>	170-180	1
<b>RACCOON</b>		
<b>025A</b>	160-170	1
	170-180	5
	180-190	1
<b>074A</b>	10-20	2
<b>083A</b>	50-60	2
	60-70	3
<b>086A</b>	10-20	1
<b>SHEEP</b>		
<b>070A</b>	300-310	2
<b>UNK</b>		
<b>006G</b>	270-280	1
	280-290	1
<b>025A</b>	160-170	1
	180-190	6
	190-200	6
	200-210	1
	210-220	1
<b>040A</b>	250-260	2
<b>040C</b>	310-320	2
<b>070A</b>	220-230	4
	230-240	5
	240-250	2
	250-260	3

Species	hwy mp	#
<b>UNK</b>		
<b>072A</b>	10-20	1
	30-40	2
<b>074A</b>	0-10	2
	10-20	2
<b>083A</b>	50-60	1
	60-70	3
	70-80	1
<b>085B</b>	190-200	1
<b>086A</b>	0-10	1
	10-20	4
<b>225A</b>	0-10	2
	10-20	1
<b>285D</b>	230-240	2
	240-250	3

PATROLS REPORTING	
1501	1526
1502	1530
1503	1927
1507	1930
1509	1934
1511	1935
1516	1936
1517	1937
1518	1940
1519	1941
1520	1945
1521	4101
1522	15J3
1524	GAP
1525	PUBLIC

**Region 2 roadkill update, EOY 2021**

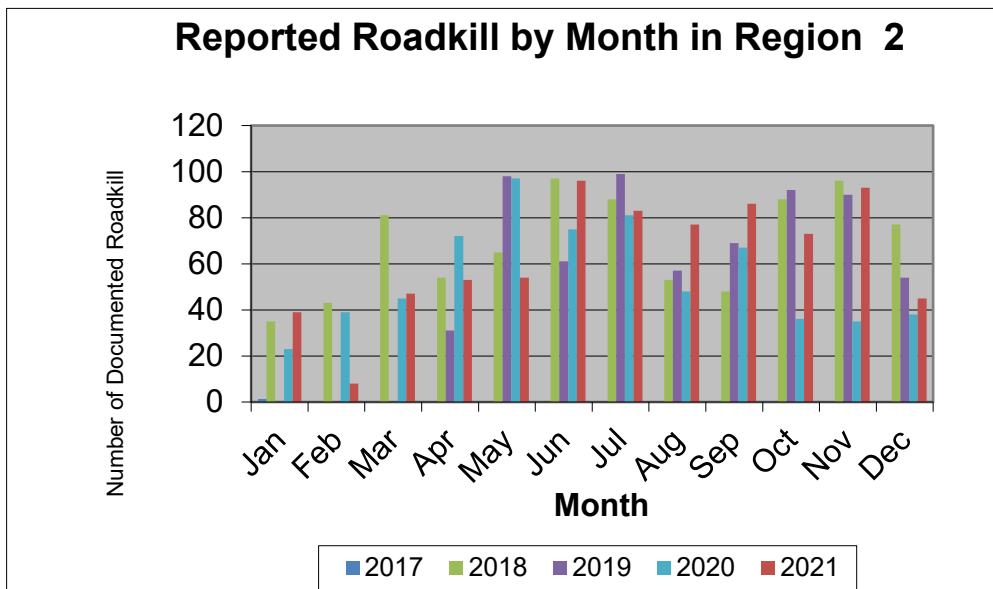
1/11/2022

Totals from CDOT personnel

Total number of reported animals reported: 947

**Note:** Due to a possible compromise in the data, all calculations January - March, 2018, have been excluded from this report

BY MONTH	2017	2018	2019	2020	2021
Jan	35	-	23	39	38
Feb	43	-	39	8	23
Mar	81	-	45	47	51
Apr	54	31	72	53	92
May	65	98	97	54	66
Jun	97	61	75	96	124
Jul	88	99	81	83	99
Aug	53	57	48	77	71
Sep	48	69	67	86	72
Oct	88	92	36	73	103
Nov	96	90	35	93	122
Dec	77	54	38	45	86
Total	825	651	656	754	947
		2017-2021 Average (-2018)			
		796			



**Region 2 roadkill update, EOY 2021**

1/11/2022

2021 BY SPECIES	
ARMADILLO	1
BADGER	4
BEAR	2
BEAVER	2
BOBCAT	3
CAT	9
COW	3
COYOTE	2
DEER	712
DOG	5
DUCK	1
ELK	58
FOX	5
HORSE	4
LION	1
MOOSE	2
OWL	1
PORCUPINE	3
PRONGHORN	17
RABBIT	4
RACCOON	31
SHEEP	2
SKUNK	5
SQUIRREL	2
UNK	68

SPECIES BY MONTH	
<b>JAN</b>	
DEER	28
ELK	6
PRONGHORN	1
RACCOON	3
<b>FEB</b>	
DEER	21
ELK	1
SKUNK	1
<b>MARCH</b>	
CAT	4
COYOTE	1
DEER	26
ELK	3
PRONGHORN	2
RACCOON	4
SKUNK	2
UNK	9

SPECIES BY MONTH	
<b>APRIL</b>	
BADGER	1
BOBCAT	1
DEER	62
ELK	6
HORSE	1
PRONGHORN	3
RACCOON	1
SHEEP	2
UNK	15
<b>MAY</b>	
BADGER	1
BEAVER	1
CAT	1
DEER	48
DOG	1
ELK	2
FOX	2
PRONGHORN	1
RACCOON	5
UNK	4
<b>JUNE</b>	
BEAR	1
BEAVER	1
BOBCAT	1
CAT	1
COW	1
DEER	95
DOG	2
DUCK	1
ELK	10
PRONGHORN	3
UNK	8
<b>JULY</b>	
CAT	2
COW	1
DEER	75
ELK	5
OWL	1
PORCUPINE	2
RABBIT	1
RACCOON	2
UNK	10

SPECIES BY MONTH	
<b>AUG</b>	
ARMADILLO	1
COW	1
DEER	54
ELK	2
PORCUPINE	1
PRONGHORN	3
RACCOON	7
UNK	2
<b>SEPT</b>	
BADGER	1
BEAR	1
CAT	1
COYOTE	1
DEER	47
DOG	1
ELK	6
MOOSE	1
PRONGHORN	2
RACCOON	5
SQUIRREL	2
UNK	4
<b>OCT</b>	
BADGER	1
DEER	84
ELK	5
FOX	2
PRONGHORN	1
RABBIT	3
RACCOON	2
SKUNK	2
UNK	3
<b>NOV</b>	
BOBCAT	1
DEER	101
DOG	1
ELK	9
MOOSE	1
PRONGHORN	1
RACCOON	2
UNK	6
<b>DEC</b>	
DEER	71
ELK	3
FOX	1
HORSE	3
LION	1
UNK	7

**Region 2 roadkill update, EOY 2021**  
11/11/2022

hwy mp	#
<b>009A</b>	
0-10	17
10-20	29
20-30	6
30-40	1
40-50	1
50-60	1
<b>009B</b>	
50-60	2
60-70	3
<b>009C</b>	
60-70	1
70-80	23
<b>010A</b>	
0-10	2
10-20	7
20-30	5
<b>012A</b>	
0-10	6
10-20	4
20-30	1
70-80	1
<b>016A</b>	
0-10	8
<b>021A</b>	
130-140	8
140-150	2
<b>021B</b>	
140-150	3
150-160	5
<b>024A</b>	
230-240	2
240-250	3
250-260	4
260-270	10
270-280	16
280-290	32
290-300	41
300-310	52

hwy mp	#
<b>024G</b>	
310-320	1
320-330	5
330-340	3
340-350	3
350-360	2
<b>025A</b>	
0-10	1
10-20	6
20-30	7
30-40	3
40-50	2
60-70	4
70-80	16
80-90	9
90-100	2
100-110	6
110-120	18
120-130	19
130-140	7
140-150	27
150-160	13
160-170	20
<b>045A</b>	
0-10	2
<b>050A</b>	
230-240	8
240-250	18
250-260	1
270-280	13
280-290	27
290-300	7
310-320	1
<b>050B</b>	
320-330	1
330-340	4
340-350	16
350-360	18
360-370	3

hwy mp	#
<b>050B</b>	
370-380	9
430-440	5
440-450	9
450-460	12
460-470	3
470-480	2
<b>050C</b>	
0-10	7
10-20	5
<b>067A</b>	
0-10	10
10-20	4
<b>067B</b>	
10-20	1
<b>067D</b>	
80-90	2
90-100	1
100-110	1
<b>067F</b>	
50-60	3
70-80	4
<b>069A</b>	
10-20	1
20-30	4
30-40	1
40-50	2
60-70	2
70-80	5
<b>083A</b>	
20-30	5
30-40	5
<b>085A</b>	
130-140	3
<b>089A</b>	
20-30	2
30-40	3
<b>094A</b>	
0-10	1
10-20	7
20-30	5
30-40	4



**Region 2 roadkill update, EOY 2021**  
11/11/2022

hwy mp	#
<b>096A</b>	
0-10	1
10-20	1
20-30	1
50-60	1
<b>096B</b>	
80-90	1
<b>096C</b>	
140-150	1
<b>096D</b>	
170-180	4
180-190	1
190-200	5
210-220	1
<b>115A</b>	
0-10	17
10-20	14
20-30	10
30-40	26
40-50	22
50-60	4
<b>120A</b>	
0-10	2
<b>160A</b>	
280-290	3
290-300	8
300-310	21
<b>160C</b>	
350-360	2
<b>165A</b>	
30-40	6
40-50	1
<b>207A</b>	
0-10	2
10-20	3
<b>285D</b>	
170-180	5
180-190	3
190-200	8

hwy mp	#
<b>287A</b>	
60-70	1
<b>287B</b>	
90-100	1
110-120	7
100-110	2
<b>287D</b>	
200-210	10
210-220	7
220-230	16
230-240	12

Species hwy mp	#
<b>ARMADILLO</b>	
<b>050B</b> 470-480	1
<b>BADGER</b>	
<b>050A</b> 270-280	1
280-290	1
290-300	2
<b>BEAR</b>	
<b>025A</b> 70-80	1
<b>285D</b> 220-230	1
<b>BEAVER</b>	
<b>050A</b> 240-250	1
280-290	1
<b>BOBCAT</b>	
<b>024A</b> 300-310	1
<b>050A</b> 270-280	1
<b>287A</b> 60-70	1

Species hwy mp	#
<b>CAT</b>	
<b>025A</b> 120-130	1
<b>050B</b>	
340-350	1
350-360	1
360-370	1
370-380	3
<b>094A</b> 20-30	1
<b>207A</b> 10-20	1
<b>COW</b>	
<b>010A</b> 10-20	1
<b>025A</b> 20-30	1
<b>050A</b> 270-280	1
<b>COYOTE</b>	
<b>024A</b> 230-240	1
<b>050A</b> 280-290	1
<b>DEER</b>	
<b>009A</b> 0-10	17
10-20	27
20-30	6
30-40	1
50-60	1
<b>009B</b> 50-60	1
<b>009C</b> 70-80	13
<b>010A</b> 0-10	2
10-20	3
20-30	3

**Region 2 roadkill update, EOY 2021**  
11/11/2022

Species	hwy mp	#
<b>DEER</b>		
<b>012A</b>		
	0-10	6
	10-20	3
	20-30	1
	70-80	1
<b>016A</b>		
	0-10	4
<b>021A</b>		
	130-140	7
	140-150	1
<b>021B</b>		
	140-150	3
	150-160	5
<b>024A</b>		
	240-250	1
	250-260	2
	260-270	9
	270-280	15
	280-290	28
	290-300	40
	300-310	51
<b>024G</b>		
	310-320	1
	320-330	4
	330-340	2
	340-350	3
	350-360	2
<b>025A</b>		
	10-20	4
	20-30	6
	30-40	3
	40-50	1
	60-70	3
	70-80	14
	80-90	8
	90-100	1
	100-110	4
	110-120	17
	120-130	9

Species	hwy mp	#
<b>DEER</b>		
<b>025A</b>		
	130-140	5
	140-150	27
	150-160	10
	160-170	19
<b>045A</b>		
	0-10	2
<b>050A</b>		
	230-240	7
	240-250	15
	270-280	9
	280-290	23
	290-300	4
<b>050B</b>		
	320-330	1
	330-340	3
	340-350	3
	350-360	2
	360-370	1
	430-440	5
	440-450	9
	450-460	6
	460-470	3
	470-480	1
<b>050C</b>		
	0-10	7
	10-20	5
<b>067A</b>		
	0-10	8
	10-20	4
<b>067D</b>		
	100-110	1
	80-90	2
	90-100	1
<b>067F</b>		
	50-60	3
	70-80	3

Species	hwy mp	#
<b>DEER</b>		
<b>069A</b>		
	10-20	1
	20-30	4
	30-40	1
	60-70	1
	70-80	4
<b>083A</b>		
	20-30	3
	30-40	4
<b>089A</b>		
	30-40	2
<b>094A</b>		
	10-20	4
	20-30	2
	30-40	3
<b>096A</b>		
	10-20	1
	20-30	1
	50-60	1
<b>096C</b>		
	140-150	1
<b>096D</b>		
	170-180	1
	180-190	1
	190-200	1
<b>115A</b>		
	0-10	13
	10-20	10
	20-30	9
	30-40	21
	40-50	22
	50-60	4
<b>120A</b>		
	0-10	1
<b>160A</b>		
	280-290	2
	290-300	4
	300-310	16
<b>160C</b>		
	350-360	2

Region 2 roadkill update, EOY 2021  
11/11/2022

Species	hwy mp	#
<b>DEER</b>		
<b>165A</b>		
30-40		6
40-50		1
<b>285D</b>		
170-180		1
180-190		1
190-200		3
200-210		4
210-220		7
220-230		14
230-240		8
<b>287B</b>		
90-100		1
100-110		2
110-120		2
<b>DOG</b>		
<b>012A</b>		
10-20		1
<b>024A</b>		
270-280		1
<b>025A</b>		
10-20		1
120-130		1
<b>115A</b>		
10-20		1
<b>DUCK</b>		
<b>094A</b>		
30-40		1
<b>ELK</b>		
<b>009B</b>		
50-60		1
60-70		1
<b>009C</b>		
60-70		1
70-80		8
<b>010A</b>		
10-20		2
20-30		1

Species	hwy mp	#
<b>ELK</b>		
<b>024A</b>		
240-250		2
260-270		1
280-290		4
<b>025A</b>		
0-10		1
10-20		1
40-50		1
60-70		1
70-80		1
80-90		1
90-100		1
120-130		3
150-160		1
<b>050A</b>		
240-250		2
<b>067F</b>		
70-80		1
<b>069A</b>		
40-50		2
60-70		1
<b>083A</b>		
30-40		1
<b>096A</b>		
0-10		1
<b>096B</b>		
80-90		1
<b>115A</b>		
30-40		3
<b>160A</b>		
290-300		3
300-310		1
<b>285D</b>		
170-180		1
180-190		1
190-200		3
200-210		3
230-240		2

Species	hwy mp	#
<b>FOX</b>		
<b>009A</b>		
10-20		2
<b>025A</b>		
120-130		1
<b>285D</b>		
220-230		1
230-240		1
<b>HORSE</b>		
<b>285D</b>		
170-180		3
200-210		1
<b>LION</b>		
<b>115A</b>		
20-30		1
<b>MOOSE</b>		
<b>009C</b>		
70-80		2
<b>OWL</b>		
<b>285D</b>		
180-190		1
<b>PORCUPINE</b>		
<b>009B</b>		
60-70		1
<b>050B</b>		
370-380		1
<b>160A</b>		
280-290		1
<b>PRONGHORN</b>		
<b>010A</b>		
20-30		1
<b>021A</b>		
140-150		1
<b>024A</b>		
230-240		1
250-260		2
<b>024G</b>		
320-330		1
330-340		1

Region 2 roadkill update, EOY 2021  
11/11/2022

Species	hwy mp	#
<b>PRONGHORN</b>		
<b>050A</b>	230-240	1
<b>067A</b>	0-10	1
<b>083A</b>	20-30	2
<b>094A</b>	20-30	2
<b>160A</b>	300-310	1
<b>285D</b>	190-200	1
	200-210	2
<b>RABBIT</b>		
<b>009B</b>	60-70	1
<b>096D</b>	190-200	3
<b>RACCOON</b>		
<b>016A</b>	0-10	1
<b>021A</b>	130-140	1
<b>025A</b>	100-110	2
	120-130	3
	160-170	1
<b>050A</b>	270-280	1
	290-300	1
<b>050B</b>	340-350	2
	350-360	3
	370-380	1
<b>085A</b>	130-140	3
<b>089A</b>	20-30	2
	30-40	1

Species	hwy mp	#
<b>RACCOON</b>		
<b>094A</b>	0-10	1
	10-20	1
<b>115A</b>	10-20	2
<b>160A</b>	300-310	3
<b>207A</b>	0-10	2
<b>SHEEP</b>		
<b>094A</b>	10-20	2
<b>SKUNK</b>		
<b>050B</b>	340-350	2
<b>096D</b>	170-180	2
<b>115A</b>	0-10	1
<b>SQUIRREL</b>		
<b>207A</b>	10-20	2
<b>UNK</b>		
<b>009A</b>	40-50	1
<b>010A</b>	10-20	1
<b>016A</b>	0-10	3
<b>024A</b>	290-300	1
<b>025A</b>	110-120	1
	120-130	1
	130-140	2
	150-160	2

Species	hwy mp	#
<b>UNK</b>		
<b>050A</b>	250-260	1
	280-290	1
	310-320	1
<b>050B</b>	330-340	1
	340-350	8
	350-360	12
	360-370	1
	370-380	4
	450-460	6
<b>067A</b>	0-10	1
<b>067B</b>	10-20	1
<b>069A</b>	70-80	1
<b>096D</b>	170-180	1
	190-200	1
	210-220	1
<b>115A</b>	0-10	3
	10-20	1
	30-40	2
<b>120A</b>	0-10	1
<b>160A</b>	290-300	1
<b>285D</b>	190-200	1
	230-240	1
<b>287B</b>	110-120	5

**Region 2 roadkill update, EOY 2021**  
11/11/2022

PATROLS REPORTING	
1503	2430
2401	2431
2402	2432
2403	2433
2404	2435
2405	2436
2406	2437
2407	2438
2408	2439
2409	2441
2410	2452
2411	2453
2412	2458
2415	2459
2416	2465
2418	2467
2419	2468
2420	2469
2422	2472
2423	2475
2424	2476
2425	3243
2426	5302
2427	5709
2428	GAP
2429	PUBLIC REGION

**Region 3 roadkill update, EOY 2021**

1/12/2022

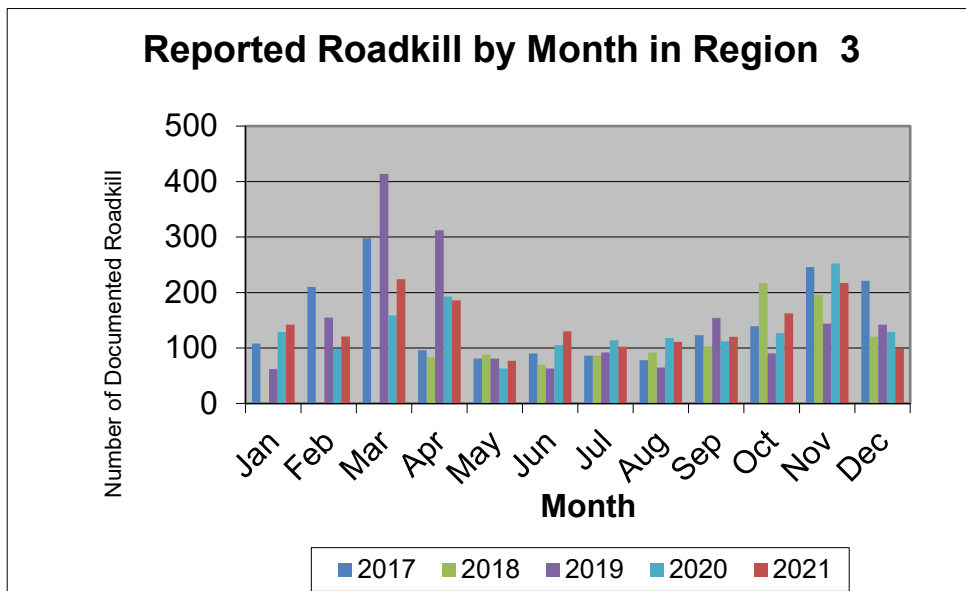
Totals from CDOT personnel

Total number of reported animals killed: 1691

**Note:** Due to a possible compromise in the data, all calculations January - March, 2018, have been excluded from this report

BY MONTH	2017	2018	2019	2020	2021
Jan	108	-	62	129	142
Feb	210	-	155	98	121
Mar	298	-	414	159	224
Apr	96	83	312	193	186
May	81	88	81	63	77
Jun	90	70	63	105	130
Jul	86	86	92	114	102
Aug	78	92	65	118	111
Sep	123	103	154	112	120
Oct	139	217	90	127	162
Nov	246	196	144	252	217
Dec	221	120	142	129	99
Total	1776	1055	1774	1599	1691

2017-2021 Average (-2018)  
1710



**Region 3 roadkill update, EOY 2021**

1/12/2022

2021 BY SPECIES	
BADGER	2
BEAR	16
BEAVER	2
BIRD	1
BOBCAT	4
CAT	10
COW	2
COYOTE	19
DEER	1162
DOG	1
ELK	140
ERMINE	1
FOX	13
HORSE	1
MOOSE	10
PORCUPINE	5
PRONGHORN	9
RABBIT	5
RACCOON	25
SHEEP	2
SKUNK	20
TURKEY	3
UNK	235
WEASEL	3

SPECIES BY MONTH	
<b>JAN</b>	
COYOTE	1
DEER	90
ELK	29
FOX	1
HORSE	1
PRONGHORN	1
RACCOON	1
UNK	18

SPECIES BY MONTH	
<b>FEB</b>	
BOBCAT	1
COYOTE	3
DEER	94
DOG	1
ELK	12
FOX	2
RACCOON	1
UNK	7
<b>MARCH</b>	
BADGER	1
CAT	1
DEER	155
ELK	15
FOX	3
PRONGHORN	1
RABBIT	3
RACCOON	3
SKUNK	5
UNK	37
<b>APRIL</b>	
CAT	2
COYOTE	2
DEER	132
ELK	21
FOX	2
RACCOON	3
SHEEP	1
SKUNK	6
UNK	14
WEASEL	3

SPECIES BY MONTH	
<b>MAY</b>	
BEAVER	1
BIRD	1
CAT	2
COW	1
COYOTE	1
DEER	46
ELK	11
FOX	1
MOOSE	1
PRONGHORN	2
RACCOON	1
SKUNK	1
UNK	8
<b>JUNE</b>	
CAT	2
COYOTE	2
DEER	94
ELK	4
FOX	1
MOOSE	5
PORCUPINE	3
PRONGHORN	1
RACCOON	6
SHEEP	1
SKUNK	2
UNK	9
<b>JULY</b>	
BEAR	3
BOBCAT	1
DEER	69
ELK	10
PORCUPINE	1
RABBIT	1
RACCOON	5
SKUNK	1
UNK	11

**Region 3 roadkill update, EOY 2020**

1/11/2021

SPECIES BY MONTH	
<b>AUG</b>	
BEAR	2
COW	1
COYOTE	3
DEER	77
ELK	8
ERMINE	1
MOOSE	1
RACCOON	1
SKUNK	1
TURKEY	3
UNK	13
<b>SEPT</b>	
BEAR	6
BOBCAT	1
COYOTE	1
DEER	58
ELK	4
FOX	1
MOOSE	1
PRONGHORN	2
RACCOON	3
UNK	43
<b>OCT</b>	
BEAR	5
BEAVER	1
BOBCAT	1
CAT	3
COYOTE	2
DEER	104
ELK	5
FOX	1
PORCUPIN	1
RACCOON	1
SKUNK	4
UNK	34

SPECIES BY MONTH	
<b>NOV</b>	
BADGER	1
COYOTE	3
DEER	171
ELK	11
FOX	1
MOOSE	2
RABBIT	1
UNK	27
<b>DEC</b>	
COYOTE	1
DEER	72
ELK	10
PRONGHORN	2
UNK	14

hwy mp	#
<b>001A</b>	
40-50	3
<b>006A</b>	
0-10	1
20-30	3
30-40	1
<b>006C</b>	
40-50	4
50-60	1
<b>006D</b>	
90-100	2
100-110	7
<b>006E</b>	
140-150	1
150-160	4
160-170	2
170-180	8
<b>006F</b>	
210-220	5
220-230	1
<b>006M</b>	
60-70	1

hwy mp	#
<b>009C</b>	
80-90	7
90-100	10
100-110	4
<b>009D</b>	
100-110	7
110-120	19
120-130	17
130-140	13
140-150	1
<b>013A</b>	
0-10	8
10-20	17
20-30	15
30-40	5
40-50	7
50-60	6
60-70	26
70-80	7
80-90	12
90-100	10
<b>013B</b>	
10-20	1
90-100	40
100-110	25
110-120	14
120-130	5
130-140	12
<b>014A</b>	
0-10	5
10-20	2
20-30	3
30-40	3
<b>014B</b>	
60-70	4



**Region 3 roadkill update, EOY 2020**

1/11/2021

hwy mp	#
<b>024A</b>	
140-150	2
160-170	2
170-180	3
180-190	2
190-200	5
<b>034A</b>	
0-10	5
<b>040A</b>	
0-10	4
10-20	7
20-30	8
30-40	6
40-50	10
50-60	12
60-70	46
70-80	35
80-90	26
90-100	12
100-110	54
110-120	16
120-130	29
130-140	28
140-150	17
150-160	13
160-170	1
170-180	2
190-200	4
200-210	1
210-220	3
220-230	1
240-250	1
<b>040Z</b>	
90-100	1
<b>050A</b>	
100-110	11
110-120	14

hwy mp	#
<b>050A</b>	
40-50	3
50-60	5
60-70	2
70-80	14
80-90	4
90-100	15
120-130	4
130-140	4
140-150	61
150-160	14
160-170	25
170-180	22
180-190	2
<b>064A</b>	
0-10	1
20-30	12
30-40	3
40-50	15
50-60	2
60-70	8
70-80	4
<b>065A</b>	
0-10	5
10-20	2
20-30	1
50-60	4
60-70	2
<b>070A</b>	
10-20	3
20-30	7
30-40	3
40-50	6
50-60	13
60-70	11
70-80	6
80-90	3

hwy mp	#
<b>070A</b>	
90-100	6
100-110	7
110-120	10
120-130	10
130-140	7
140-150	11
150-160	17
160-170	13
170-180	49
180-190	13
190-200	19
200-210	23
210-220	8
<b>070B</b>	
10-20	1
<b>082A</b>	
0-10	25
10-20	11
20-30	41
30-40	19
40-50	11
<b>090A</b>	
130-140	1
<b>090B</b>	
80-90	3
90-100	5
<b>091A</b>	
0-10	2
10-20	10
20-30	10
<b>092A</b>	
0-10	8
10-20	8
20-30	32
30-40	8
40-50	5
50-60	1

**Region 3 roadkill update, EOY 2020**

1/11/2021

hwy mp	#
<b>114A</b>	
10-20	1
<b>125A</b>	
40-50	1
60-70	2
70-80	7
<b>127A</b>	
0-10	3
10-20	1
<b>131B</b>	
0-10	1
10-20	1
20-30	4
40-50	7
60-70	3
<b>133A</b>	
0-10	8
10-20	5
20-30	2
30-40	1
40-50	1
50-60	1
70-80	5
<b>135A</b>	
0-10	3
10-20	25
20-30	8
30-40	4
<b>139A</b>	
0-10	1
10-20	1
40-50	1
50-60	2
60-70	1
<b>141A</b>	
130-140	2
<b>141B</b>	
160-170	4

hwy mp	#
<b>149A</b>	
40-50	1
50-60	1
70-80	3
80-90	2
90-100	4
100-110	5
120-130	4
<b>318A</b>	
20-30	2
40-50	5
50-60	19
60-70	13
<b>325A</b>	
0-10	2
<b>330A</b>	
0-10	7
10-20	4
<b>340A</b>	
10-20	4
<b>348A</b>	
10-20	1
<b>550B</b>	
120-130	73
130-140	25

Species hwy mp	#
<b>BADGER</b>	
<b>040A</b> 100-110	1
<b>070A</b> 150-160	1
<b>BEAR</b>	
<b>006F</b> 210-220	1
<b>009D</b> 130-140	1
<b>040A</b> 120-130	1
<b>070A</b> 50-60	4
100-110	1
110-120	1
120-130	2
160-170	1
170-180	1
180-190	2
190-200	1
<b>BEAVER</b>	
<b>070A</b> 120-130	1
<b>091A</b> 20-30	1
<b>BIRD</b>	
<b>070A</b> 50-60	1
<b>BOBCAT</b>	
<b>070A</b> 120-130	1
150-160	1
160-170	1
200-210	1

Region 3 roadkill update, EOY 2020

1/11/2021

Species	hwy mp	#
<b>CAT</b>		
<b>040A</b>		
70-80		1
<b>070A</b>		
120-130		2
130-140		1
150-160		1
170-180		1
200-210		1
210-220		1
<b>141B</b>		
160-170		2
<b>COW</b>		
<b>050A</b>		
140-150		1
<b>070A</b>		
110-120		1
<b>COYOTE</b>		
<b>009D</b>		
120-130		1
<b>013A</b>		
10-20		1
<b>014A</b>		
20-30		1
<b>040A</b>		
60-70		1
70-80		1
<b>050A</b>		
170-180		1
180-190		1
<b>070A</b>		
100-110		2
130-140		1
140-150		2
150-160		1
160-170		3
170-180		1

Species	hwy mp	#
<b>COYOTE</b>		
<b>082A</b>		
20-30		1
40-50		1
<b>DEER</b>		
<b>001A</b>		
40-50		3
<b>006A</b>		
0-10		1
20-30		2
30-40		1
<b>006C</b>		
40-50		4
50-60		1
<b>006D</b>		
100-110		7
90-100		2
<b>006E</b>		
140-150		1
150-160		4
160-170		1
170-180		6
<b>006F</b>		
210-220		2
220-230		1
<b>009C</b>		
80-90		3
90-100		4
100-110		1
<b>009D</b>		
100-110		2
110-120		8
120-130		11
130-140		10

Species	hwy mp	#
<b>DEER</b>		
<b>013A</b>		
0-10		7
10-20		8
20-30		14
30-40		5
40-50		5
50-60		5
60-70		14
70-80		5
80-90		12
90-100		6
<b>013B</b>		
10-20		1
100-110		15
110-120		10
120-130		3
130-140		6
90-100		28
<b>014A</b>		
0-10		3
10-20		2
<b>014B</b>		
60-70		4
<b>024A</b>		
140-150		2
160-170		2
170-180		3
180-190		1
190-200		2
<b>034A</b>		
0-10		4
<b>040A</b>		
0-10		2
10-20		2
100-110		21
110-120		6

Region 3 roadkill update, EOY 2020

1/11/2021

Species	hwy mp	#
<b>DEER</b>		
<b>040A</b>		
	40-50	3
	50-60	8
	60-70	41
	70-80	27
	80-90	16
	90-100	10
	120-130	10
	130-140	7
	140-150	8
	150-160	9
	170-180	2
	190-200	4
	200-210	1
	210-220	3
	240-250	1
<b>040Z</b>		
	90-100	1
<b>050A</b>		
	40-50	1
	50-60	4
	70-80	1
	80-90	4
	90-100	11
	100-110	7
	110-120	12
	120-130	2
	130-140	2
	140-150	60
	150-160	6
	160-170	20
	170-180	19
	180-190	1
<b>064A</b>		
	0-10	1
	20-30	9
	30-40	3

Species	hwy mp	#
<b>DEER</b>		
<b>064A</b>		
	40-50	13
	50-60	2
	60-70	7
	70-80	4
<b>065A</b>		
	0-10	5
	10-20	2
	20-30	1
	50-60	2
	60-70	1
<b>070A</b>		
	10-20	1
	20-30	6
	30-40	3
	40-50	5
	50-60	8
	60-70	9
	70-80	1
	80-90	2
	90-100	6
	100-110	4
	110-120	8
	120-130	2
	130-140	5
	140-150	5
	150-160	11
	160-170	8
	170-180	43
	180-190	10
	190-200	9
	200-210	14
	210-220	4
<b>070B</b>		
	10-20	1

Species	hwy mp	#
<b>DEER</b>		
<b>082A</b>		
	0-10	24
	10-20	10
	20-30	27
	30-40	18
	40-50	8
<b>090B</b>		
	80-90	1
	90-100	4
<b>091A</b>		
	10-20	3
	20-30	5
<b>092A</b>		
	0-10	8
	10-20	7
	20-30	31
	30-40	8
	40-50	4
	50-60	1
<b>114A</b>		
	10-20	1
<b>125A</b>		
	70-80	3
<b>127A</b>		
	0-10	2
	10-20	1
<b>131B</b>		
	0-10	1
	10-20	1
	20-30	3
	40-50	3
	60-70	2
<b>133A</b>		
	0-10	7
	10-20	5
	30-40	1
	50-60	1
	70-80	5

Region 3 roadkill update, EOY 2020

1/11/2021

Species	hwy mp	#
<b>DEER</b>		
<b>135A</b>		
	0-10	3
	10-20	22
	20-30	8
	30-40	3
<b>139A</b>		
	0-10	1
	50-60	2
	60-70	1
<b>141B</b>		
	160-170	2
<b>149A</b>		
	50-60	1
	70-80	2
	80-90	1
	90-100	4
	100-110	5
	120-130	3
<b>318A</b>		
	20-30	1
	40-50	3
	50-60	18
	60-70	12
<b>325A</b>		
	0-10	1
<b>330A</b>		
	0-10	7
	10-20	2
<b>340A</b>		
	10-20	4
<b>348A</b>		
	10-20	1
<b>550B</b>		
	120-130	52
	130-140	19

Species	hwy mp	#
<b>DOG</b>		
<b>070A</b>		
	40-50	1
<b>ELK</b>		
<b>006E</b>		
	160-170	1
<b>009C</b>		
	80-90	1
	90-100	1
<b>009D</b>		
	100-110	1
	110-120	2
	120-130	1
	130-140	1
	140-150	1
<b>013A</b>		
	10-20	3
	20-30	1
	40-50	1
	50-60	1
	60-70	8
<b>013B</b>		
	90-100	3
	100-110	4
	110-120	2
	120-130	1
	130-140	1
<b>014A</b>		
	0-10	1
	20-30	1
<b>024A</b>		
	180-190	1
	190-200	2
<b>040A</b>		
	0-10	1
	10-20	5

Species	hwy mp	#
<b>ELK</b>		
<b>040A</b>		
	20-30	8
	30-40	6
	40-50	7
	50-60	3
	70-80	4
	120-130	2
<b>050A</b>		
	60-70	1
	100-110	1
	110-120	2
	120-130	1
	130-140	2
	150-160	4
	160-170	3
	170-180	2
<b>064A</b>		
	40-50	1
<b>070A</b>		
	60-70	2
	70-80	3
	80-90	1
	120-130	1
	170-180	1
	180-190	1
	190-200	1
	200-210	3
<b>082A</b>		
	10-20	1
	20-30	6
	30-40	1
	40-50	2
<b>090A</b>		
	130-140	1
<b>091A</b>		
	0-10	1
	10-20	5
	20-30	3

Region 3 roadkill update, EOY 2020

1/11/2021

Species	hwy mp	#
<b>ELK</b>		
<b>131B</b>	60-70	1
<b>133A</b>	20-30	2
	40-50	1
<b>135A</b>	10-20	3
<b>139A</b>	10-20	1
	40-50	1
<b>318A</b>	50-60	1
	60-70	1
<b>550B</b>	120-130	4
<b>ERMINE</b>		
<b>040A</b>	130-140	1
<b>FOX</b>		
<b>006A</b>	20-30	1
<b>009C</b>	100-110	2
	80-90	1
<b>009D</b>	110-120	2
	120-130	1
<b>040A</b>	130-140	1
	50-60	1
<b>050A</b>	90-100	1
<b>070A</b>	200-210	1
<b>091A</b>	10-20	2

Species	hwy mp	#
<b>HORSE</b>		
<b>050A</b>	40-50	1
<b>MOOSE</b>		
<b>009C</b>	80-90	1
<b>070A</b>	170-180	1
	190-200	4
	210-220	2
<b>082A</b>	0-10	1
<b>091A</b>	0-10	1
<b>PORCUPINE</b>		
<b>013B</b>	100-110	1
<b>040A</b>	60-70	2
<b>091A</b>	20-30	1
<b>318A</b>	40-50	1
<b>PRONGHORN</b>		
<b>013B</b>	90-100	1
<b>050A</b>	60-70	1
<b>064A</b>	20-30	1
<b>125A</b>	40-50	1
	60-70	2
	70-80	2
<b>127A</b>	0-10	1

Species	hwy mp	#
<b>RABBIT</b>		
<b>013A</b>	60-70	3
<b>040A</b>	100-110	1
<b>318A</b>	40-50	1
<b>RACCOON</b>		
<b>009C</b>	80-90	1
	90-100	3
<b>009D</b>	110-120	1
<b>013A</b>	90-100	1
<b>040A</b>	60-70	1
	130-140	3
	140-150	4
	150-160	1
	160-170	1
<b>050A</b>	40-50	1
	50-60	1
<b>070A</b>	140-150	3
	150-160	2
	170-180	1
<b>318A</b>	20-30	1
<b>SHEEP</b>		
<b>064A</b>	20-30	1
<b>070A</b>	120-130	1

Region 3 roadkill update, EOY 2020

1/11/2021

Species	hwy mp	#
<b>SKUNK</b>		
<b>013A</b>		
70-80		2
90-100		3
<b>013B</b>		
100-110		2
<b>040A</b>		
120-130		2
130-140		8
140-150		2
<b>325A</b>		
0-10		1
<b>TURKEY</b>		
<b>013A</b>		
10-20		3
<b>UNK</b>		
<b>006E</b>		
170-180		2
<b>006F</b>		
210-220		2
<b>006M</b>		
60-70		1
<b>009C</b>		
90-100		2
100-110		1
<b>009D</b>		
100-110		4
110-120		6
120-130		3
130-140		1
<b>013A</b>		
0-10		1
10-20		2
40-50		1
60-70		1
<b>013B</b>		
100-110		3
110-120		2

Species	hwy mp	#
<b>UNK</b>		
<b>013B</b>		
120-130		1
130-140		5
90-100		8
<b>014A</b>		
0-10		1
20-30		1
30-40		3
<b>024A</b>		
190-200		1
<b>034A</b>		
0-10		1
<b>040A</b>		
0-10		1
60-70		1
70-80		2
80-90		10
90-100		2
100-110		31
110-120		10
120-130		14
130-140		8
150-160		3
220-230		1
<b>050A</b>		
70-80		13
90-100		3
100-110		3
120-130		1
150-160		4
160-170		2
<b>064A</b>		
20-30		1
40-50		1
60-70		1

Species	hwy mp	#
<b>UNK</b>		
<b>065A</b>		
50-60		2
60-70		1
<b>070A</b>		
10-20		2
20-30		1
70-80		2
140-150		1
190-200		4
200-210		3
210-220		1
<b>082A</b>		
20-30		7
<b>090B</b>		
80-90		2
90-100		1
<b>092A</b>		
10-20		1
20-30		1
40-50		1
<b>125A</b>		
70-80		2
<b>131B</b>		
20-30		1
40-50		4
<b>133A</b>		
0-10		1
<b>135A</b>		
30-40		1
<b>141A</b>		
130-140		2
<b>149A</b>		
40-50		1
70-80		1
80-90		1
120-130		1
<b>330A</b>		
10-20		2

**Region 3 roadkill update, EOY 2020**

1/11/2021

<b>Species</b>		
hwy	mp	#
<b>UNK</b>		
<b>550B</b>		
120-130		17
130-140		6
<b>WEASEL</b>		
<b>040A</b>		
140-150		3

<b>PATROLS REPORTING</b>	
1903	3242
3201	3243
3202	3244
3203	3246
3204	3247
3205	3252
3206	3253
3207	3283
3208	3603
3209	3604
3210	3605
3211	3608
3212	3612
3214	3613
3215	3614
3216	3619
3217	3621
3218	3623
3219	3627
3220	3633
3221	3636
3222	3637
3223	3639
3225	3692
3226	3694
3227	4103
3228	4104
3229	4134
3230	5711
3232	5727
3233	32K1
3239	36PL
3240	PUBLIC
3241	



**Region 4 roadkill update, EOY 2021**

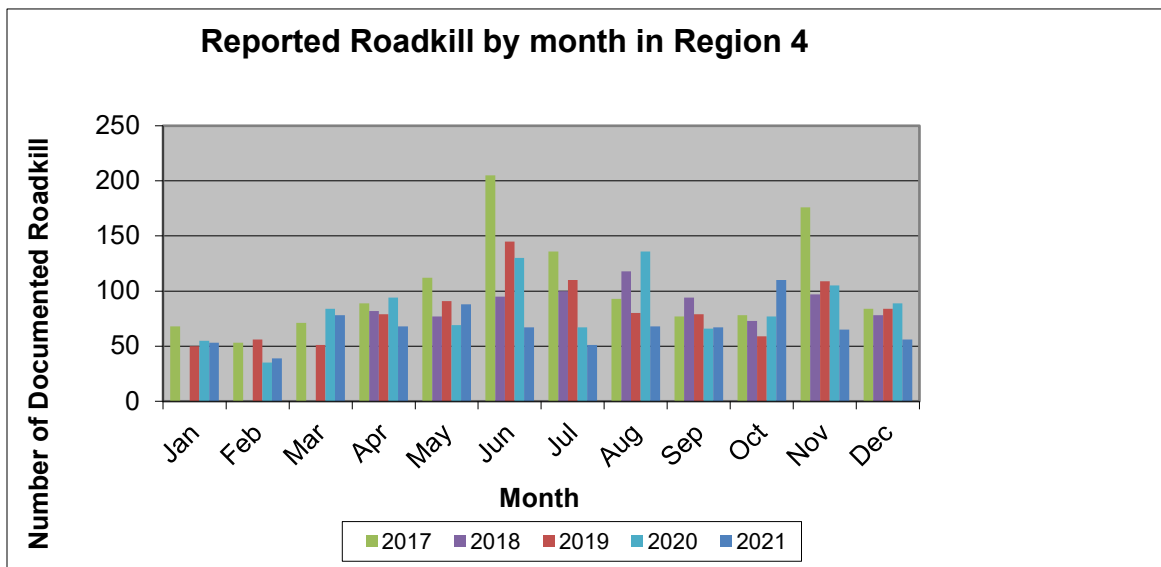
1/12/2022

Totals from CDOT personnel

Total number of reported animals killed: 810

**Note:** Due to a possible compromise in the data, all calculations January - March, 2018, have been excluded from this report

BY MONTH	2017	2018	2019	2020	2021
Jan	68	-	50	55	53
Feb	53	-	56	35	39
Mar	71	-	51	84	78
Apr	89	82	79	94	68
May	112	77	91	69	88
Jun	205	95	145	130	67
Jul	136	100	110	67	51
Aug	93	118	80	136	68
Sep	77	94	79	66	67
Oct	78	73	59	77	110
Nov	176	97	109	105	65
Dec	84	78	84	89	56
Total	1242	814	993	1007	810
		2017-2021 Average (-2018)			
		1013			



**Region 4 roadkill update, EOY 2021**

1/12/2022

2021 BY SPECIES	
BADGER	6
BIRD	3
BOBCAT	1
CAT	13
COW	2
COYOTE	20
DEER	338
DUCK	1
ELK	20
FOX	16
HAWK	2
MOOSE	3
PHEASANT	1
PRAIRIE DOC	1
PRONGHORN	16
RABBIT	14
RACCOON	40
SHEEP	3
SKUNK	18
TURKEY	2
UNK	290

Species by Month	
<b>JAN</b>	
CAT	3
COYOTE	2
DEER	22
FOX	1
RABBIT	1
SKUNK	1
UNK	23
<b>FEB</b>	
DEER	20
PRONGHORN	3
SHEEP	3
UNK	13
<b>MARCH</b>	
COYOTE	1
DEER	25
ELK	3
FOX	1
PRONGHORN	2
RABBIT	2
RACCOON	3
SKUNK	2
UNK	39

Species by Month	
<b>APRIL</b>	
BADGER	1
COYOTE	2
DEER	22
ELK	3
HAWK	1
MOOSE	1
PHEASANT	1
PRONGHORN	5
RABBIT	3
RACCOON	1
SKUNK	1
UNK	27
<b>MAY</b>	
CAT	1
COW	1
DEER	36
ELK	1
FOX	1
MOOSE	1
RACCOON	1
UNK	46
<b>JUNE</b>	
BADGER	1
CAT	5
COYOTE	2
DEER	32
DUCK	1
ELK	1
MOOSE	1
PRAIRIE DOG	1
PRONGHORN	3
RABBIT	2
RACCOON	1
SKUNK	1
TURKEY	1
UNK	15
<b>JULY</b>	
BADGER	1
BIRD	1
CAT	1
DEER	22
FOX	1
HAWK	1
RACCOON	3
SKUNK	2
UNK	19

Species by Month	
<b>AUG</b>	
COW	1
DEER	22
ELK	3
RABBIT	2
RACCOON	7
UNK	33
<b>SEPT</b>	
COYOTE	1
DEER	27
ELK	3
FOX	3
PRONGHORN	1
RABBIT	1
RACCOON	9
SKUNK	1
UNK	21
<b>OCT</b>	
BADGER	3
BIRD	2
CAT	3
COYOTE	11
DEER	37
ELK	2
FOX	9
PRONGHORN	2
RABBIT	3
RACCOON	13
SKUNK	10
TURKEY	1
UNK	14
<b>NOV</b>	
BOBCAT	1
COYOTE	1
DEER	40
RACCOON	2
UNK	21
<b>DEC</b>	
DEER	33
ELK	4
UNK	19

Region 4 roadkill update, EOY 2021  
1/12/2022

hwy mp	#
<b>001A</b>	
0-10	3
10-20	3
<b>006J</b>	
370-380	1
380-390	11
390-400	17
400-410	9
420-430	3
430-440	7
440-450	1
450-460	1
<b>007A</b>	
0-10	1
30-40	3
<b>014B</b>	
60-70	1
80-90	1
90-100	2
100-110	6
110-120	1
120-130	3
<b>014C</b>	
140-150	5
150-160	4
160-170	2
180-190	5
200-210	1
210-220	1
220-230	2
230-240	4
240-250	1
<b>024B</b>	
430-440	2
<b>024C</b>	
440-450	3
450-460	1
<b>024G</b>	
350-360	1
360-370	2
370-380	1

hwy mp	#
<b>025A</b>	
230-240	1
240-250	1
250-260	3
260-270	2
270-280	4
290-300	1
300-310	4
<b>034A</b>	
70-80	1
80-90	4
90-100	8
110-120	5
120-130	1
140-150	9
<b>034B</b>	
150-160	1
160-170	5
170-180	3
180-190	8
210-220	5
220-230	5
230-240	2
240-250	7
250-260	6
260-270	5
<b>036A</b>	
10-20	1
<b>036B</b>	
10-20	5
20-30	11
30-40	13
<b>036D</b>	
140-150	19
150-160	4
160-170	7
170-180	5
180-190	19
190-200	8
200-210	1
210-220	2
220-230	9

hwy mp	#
<b>040H</b>	
390-400	2
400-410	1
430-440	9
440-450	3
450-460	3
460-470	5
470-480	1
490-500	2
<b>042A</b>	
0-10	3
<b>052A</b>	
10-20	4
20-30	4
60-70	2
<b>052B</b>	
90-100	2
<b>059A</b>	
0-10	5
10-20	2
50-60	1
60-70	1
<b>059B</b>	
70-80	6
80-90	1
100-110	6
130-140	6
140-150	1
150-160	1
160-170	2
<b>060B</b>	
10-20	1
20-30	4
<b>061A</b>	
20-30	2
30-40	2
<b>063A</b>	
0-10	1
10-20	3
20-30	5

**Region 4 roadkill update, EOY 2021**  
1/12/2022

hwy mp	#
<b>066B</b>	
30-40	22
40-50	1
50-60	2
<b>070A</b>	
340-350	3
350-360	2
360-370	1
410-420	1
420-430	1
430-440	1
<b>071C</b>	
100-110	1
80-90	2
<b>071D</b>	
120-130	1
140-150	7
150-160	28
160-170	5
170-180	18
<b>071E</b>	
180-190	7
190-200	5
<b>071F</b>	
230-240	5
<b>076A</b>	
30-40	1
80-90	4
90-100	14
100-110	3
110-120	7
130-140	4
160-170	1
170-180	2
180-190	11
<b>085C</b>	
240-250	5
250-260	6
260-270	6

hwy mp	#
<b>085L</b>	
270-280	3
280-290	8
290-300	4
300-310	2
310-320	2
<b>086A</b>	
20-30	13
30-40	1
40-50	3
50-60	3
60-70	2
<b>093A</b>	
10-20	1
<b>094A</b>	
40-50	3
<b>113A</b>	
10-20	1
<b>119A</b>	
40-50	3
<b>119B</b>	
40-50	6
50-60	5
<b>119C</b>	
50-60	4
60-70	2
<b>138A</b>	
0-10	5
10-20	6
30-40	1
50-60	3
60-70	2
<b>144A</b>	
10-20	5
20-30	1
30-40	1
<b>157A</b>	
0-10	5
<b>170A</b>	
0-10	2

hwy mp	#
<b>287B</b>	
130-140	1
<b>287C</b>	
270-280	1
310-320	7
320-330	5
350-360	7
360-370	24
370-380	13
380-390	24
390-400	3
<b>385C</b>	
150-160	2
160-170	2
170-180	2
200-210	3
210-220	20
220-230	8
<b>385D</b>	
220-230	3
230-240	2
240-250	2
250-260	1
260-270	5
270-280	3
310-320	1
<b>402A</b>	
0-10	2

Region 4 roadkill update, EOY 2021

1/12/2022

Species	hwy mp	#
<b>BADGER</b>		
<b>006J</b>	430-440	1
<b>036D</b>	180-190	1
<b>076A</b>	110-120	3
<b>085L</b>	270-280	1
<b>BIRD</b>		
<b>071D</b>	150-160	1
<b>076A</b>	110-120	2
<b>BOBCAT</b>		
<b>036B</b>	30-40	1
<b>CAT</b>		
<b>036D</b>	180-190	2
	190-200	2
	210-220	2
<b>071D</b>	150-160	1
	160-170	2
<b>076A</b>	90-100	1
<b>085L</b>	280-290	3
<b>COW</b>		
<b>059A</b>	50-60	1
<b>070A</b>	350-360	1
<b>COYOTE</b>		
<b>014C</b>	180-190	2

Species	hwy mp	#
<b>COYOTE</b>		
<b>036D</b>	140-150	2
	220-230	2
<b>040H</b>	490-500	1
<b>071D</b>	170-180	5
<b>076A</b>	110-120	1
	90-100	5
<b>138A</b>	10-20	1
<b>385C</b>	160-170	1
<b>DEER</b>		
<b>001A</b>	0-10	3
	10-20	2
<b>006J</b>	380-390	3
	390-400	7
	400-410	5
	420-430	1
	430-440	1
	450-460	1
<b>007A</b>	0-10	1
	30-40	1
<b>014B</b>	60-70	1
	80-90	1
	90-100	1
	100-110	5
	110-120	1

Species	hwy mp	#
<b>DEER</b>		
<b>014C</b>	140-150	1
	150-160	2
	220-230	1
	230-240	4
	240-250	1
<b>024G</b>	360-370	1
	370-380	1
<b>025A</b>	240-250	1
	250-260	2
	260-270	2
	270-280	4
	290-300	1
	300-310	4
<b>034A</b>	70-80	1
	80-90	2
	90-100	3
	110-120	4
	140-150	4
<b>034B</b>	150-160	1
	180-190	1
	220-230	1
	230-240	1
	240-250	5
	250-260	6
	260-270	5
<b>036A</b>	10-20	1
<b>036B</b>	10-20	4
	20-30	9
	30-40	4

**Region 4 roadkill update, EOY 2021**

1/12/2022

Species	hwy mp	#
<b>DEER</b>		
<b>036D</b>		
	140-150	3
	170-180	2
	180-190	1
<b>040H</b>		
	390-400	2
	400-410	1
	430-440	6
	440-450	2
	450-460	1
	460-470	1
	470-480	1
	490-500	1
<b>052A</b>		
	10-20	1
	20-30	4
	60-70	1
<b>052B</b>		
	90-100	2
<b>059A</b>		
	0-10	2
	10-20	2
<b>060B</b>		
	20-30	4
<b>061A</b>		
	30-40	1
<b>066B</b>		
	30-40	8
	40-50	1
	50-60	2
<b>070A</b>		
	340-350	3
	350-360	1
	360-370	1
	410-420	1
<b>071C</b>		
	100-110	1
	80-90	1

Species	hwy mp	#
<b>DEER</b>		
<b>071D</b>		
	150-160	6
	170-180	3
<b>071E</b>		
	190-200	2
<b>071F</b>		
	230-240	2
<b>076A</b>		
	100-110	1
	110-120	1
	160-170	1
	170-180	2
	180-190	7
	90-100	2
<b>085C</b>		
	240-250	4
	250-260	5
	260-270	4
<b>085L</b>		
	280-290	1
	290-300	1
	310-320	1
<b>086A</b>		
	20-30	9
	40-50	2
	50-60	2
	60-70	1
<b>093A</b>		
	10-20	1
<b>119A</b>		
	40-50	2
<b>119B</b>		
	50-60	3
<b>119C</b>		
	60-70	2
<b>138A</b>		
	0-10	5
	10-20	1
	50-60	2

Species	hwy mp	#
<b>DEER</b>		
<b>144A</b>		
	10-20	4
	20-30	1
	30-40	1
<b>157A</b>		
	0-10	1
<b>287C</b>		
	270-280	1
	310-320	4
	320-330	3
	350-360	5
	360-370	23
	370-380	13
	380-390	21
	390-400	2
<b>385C</b>		
	150-160	2
	170-180	1
	200-210	1
	210-220	2
	220-230	1
<b>385D</b>		
	230-240	1
	240-250	2
	250-260	1
	260-270	4
	270-280	1
<b>402A</b>		
	0-10	2
<b>DUCK</b>		
<b>036D</b>		
	160-170	1
<b>ELK</b>		
<b>014B</b>		
	90-100	1
<b>025A</b>		
	250-260	1

Region 4 roadkill update, EOY 2021  
1/12/2022

Species	hwy mp	#
<b>ELK</b>		
<b>034A</b>		
80-90		2
90-100		5
<b>036B</b>		
20-30		2
30-40		4
<b>066B</b>		
30-40		2
<b>119B</b>		
50-60		1
<b>287C</b>		
350-360		1
380-390		1
<b>FOX</b>		
<b>014B</b>		
100-110		1
<b>036D</b>		
160-170		2
<b>040H</b>		
460-470		1
<b>071D</b>		
150-160		2
160-170		1
170-180		7
<b>076A</b>		
100-110		1
<b>085L</b>		
290-300		1
<b>HAWK</b>		
<b>006J</b>		
430-440		1
<b>085L</b>		
300-310		1

Species	hwy mp	#
<b>MOOSE</b>		
<b>007A</b>		
30-40		1
<b>119A</b>		
40-50		1
<b>287C</b>		
380-390		1
<b>PHEASANT</b>		
<b>036D</b>		
160-170		1
<b>PRAIRIE DOG</b>		
<b>059B</b>		
130-140		1
<b>PRONGHORN</b>		
<b>001A</b>		
10-20		1
<b>014C</b>		
140-150		1
160-170		1
<b>071C</b>		
80-90		1
<b>071D</b>		
170-180		1
<b>085L</b>		
270-280		1
280-290		1
290-300		1
300-310		1
<b>086A</b>		
20-30		2
30-40		1
40-50		1
50-60		1
60-70		1
<b>287B</b>		
130-140		1

Species	hwy mp	#
<b>RABBIT</b>		
<b>036D</b>		
140-150		1
150-160		1
160-170		1
180-190		2
<b>040H</b>		
460-470		2
<b>059B</b>		
100-110		1
<b>071D</b>		
150-160		4
<b>144A</b>		
10-20		1
<b>385C</b>		
160-170		1
<b>RACCOON</b>		
<b>006J</b>		
380-390		3
390-400		3
400-410		2
<b>014B</b>		
120-130		3
<b>034A</b>		
140-150		1
<b>066B</b>		
30-40		12
<b>071D</b>		
140-150		3
150-160		9
160-170		1
<b>085L</b>		
280-290		2
290-300		1
<b>SHEEP</b>		
<b>094A</b>		
40-50		3

Region 4 roadkill update, EOY 2021

1/12/2022

Species	hwy mp	#
<b>SKUNK</b>		
<b>006J</b>		
430-440		1
<b>034A</b>		
140-150		2
<b>036D</b>		
140-150		1
170-180		1
220-230		1
<b>071D</b>		
140-150		1
150-160		5
160-170		1
<b>076A</b>		
90-100		3
<b>085L</b>		
310-320		1
<b>385C</b>		
170-180		1
<b>TURKEY</b>		
<b>036D</b>		
180-190		1
<b>059B</b>		
80-90		1
<b>UNK</b>		
<b>006J</b>		
370-380		1
380-390		5
390-400		7
400-410		2
420-430		2
430-440		3
440-450		1
<b>007A</b>		
30-40		1
<b>014C</b>		
140-150		3
150-160		2
160-170		1
180-190		3

Species	hwy mp	#
<b>UNK</b>		
<b>014C</b>		
200-210		1
210-220		1
220-230		1
<b>024B</b>		
430-440		2
<b>024C</b>		
440-450		3
450-460		1
<b>024G</b>		
350-360		1
360-370		1
<b>025A</b>		
230-240		1
<b>034A</b>		
110-120		1
120-130		1
140-150		2
<b>034B</b>		
160-170		5
170-180		3
180-190		7
210-220		5
220-230		4
230-240		1
240-250		2
<b>036B</b>		
10-20		1
30-40		4
<b>036D</b>		
140-150		12
150-160		3
160-170		2
170-180		2
180-190		12
190-200		6
200-210		1
220-230		6

Species	hwy mp	#
<b>UNK</b>		
<b>040H</b>		
430-440		3
440-450		1
450-460		2
460-470		1
<b>042A</b>		
0-10		3
<b>052A</b>		
10-20		3
60-70		1
<b>059A</b>		
0-10		3
60-70		1
<b>059B</b>		
70-80		6
100-110		5
130-140		5
140-150		1
150-160		1
160-170		2
<b>060B</b>		
10-20		1
<b>061A</b>		
20-30		2
30-40		1
<b>063A</b>		
0-10		1
10-20		3
20-30		5
<b>070A</b>		
420-430		1
430-440		1
<b>071D</b>		
120-130		1
140-150		3
170-180		2
<b>071E</b>		
180-190		7
190-200		3



**Region 4 roadkill update, EOY 2021**  
1/12/2022

Species	hwy mp	#
<b>UNK</b>		
<b>071F</b>		
	230-240	3
<b>076A</b>		
	30-40	1
	80-90	4
	90-100	3
	100-110	1
	130-140	4
	180-190	4
<b>085C</b>		
	240-250	1
	250-260	1
	260-270	2
<b>085L</b>		
	270-280	1
	280-290	1
<b>086A</b>		
	20-30	2
<b>113A</b>		
	10-20	1
<b>119B</b>		
	40-50	6
	50-60	1
<b>119C</b>		
	50-60	4
<b>138A</b>		
	10-20	4
	30-40	1
	50-60	1
	60-70	2
<b>157A</b>		
	0-10	4
<b>170A</b>		
	0-10	2

Species	hwy mp	#
<b>UNK</b>		
<b>287C</b>		
	310-320	3
	320-330	2
	350-360	1
	360-370	1
	380-390	1
	390-400	1
<b>385C</b>		
	200-210	2
	210-220	18
	220-230	7
<b>385D</b>		
	220-230	3
	230-240	1
	260-270	1
	270-280	2
	310-320	1

PATROLS REPORTING		
1501	4122	4146
1503	4123	4147
2411	4124	4152
3623	4125	4153
4101	4126	
4102	4127	
4103	4128	
4104	4130	
4105	4131	
4107	4132	
4108	4133	
4109	4134	
4110	4135	
4111	4136	
4113	4137	
4114	4138	
4115	4139	
4116	4140	
4118	4141	
4119	4142	
4120	4143	
4121	4144	

**Region 5 roadkill update, EOY 2021**

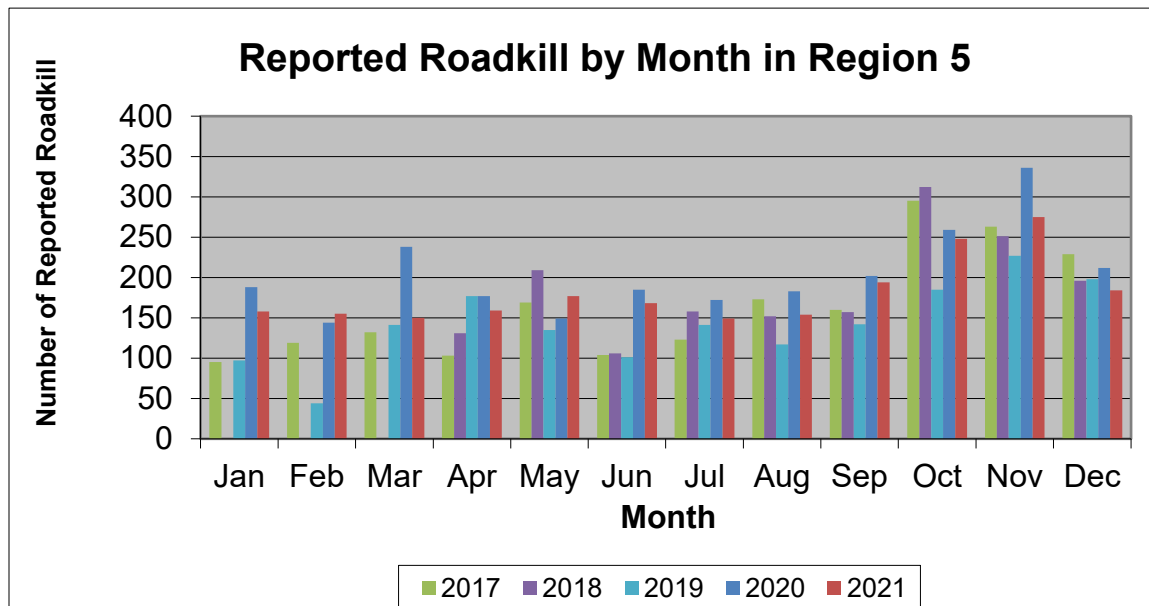
1/12/2022

Totals from CDOT personnel

Total number of reported animals killed 2171

**Note:** Due to a possible compromise in the data, all calculations January - March, 2018, have been excluded from this report

BY MONTH	2017	2018	2019	2020	2021
Jan	95	-	97	188	158
Feb	119	-	44	144	155
Mar	132	-	141	238	150
Apr	103	131	177	177	159
May	169	209	135	149	177
Jun	104	106	101	185	168
Jul	123	158	141	172	149
Aug	173	152	117	183	154
Sep	160	157	142	202	194
Oct	295	312	185	259	248
Nov	263	251	227	336	275
Dec	229	196	198	212	184
Total	1965	1672	1705	2445	2171
		2017-2021 Average (-2018) 2072			



**Region 5 roadkill update, EOY 2021**

1/12/2022

2021 BY SPECIES						
BEAR	2		DUCK	1	PRONGHORN	2
BEAVER	1		ELK	118	RABBIT	4
BOBCAT	5		FOX	6	RACCOON	25
CAT	17		HORSE	6	SKUNK	31
COW	8		HOUSE CAT	1	TURKEY	1
COYOTE	6		MOOSE	1	UNK	128
DEER	1797		OWL	1		
DOG	6		PORCUPINE	4		

SPECIES BY MONTH	
<b>JAN</b>	
BOBCAT	2
DEER	128
ELK	20
OWL	1
UNK	7
<b>FEB</b>	
CAT	5
DEER	122
DOG	1
ELK	12
FOX	1
HORSE	2
PORCUPIN	1
RACCOON	3
SKUNK	3
UNK	5
<b>MARCH</b>	
DEER	126
DOG	1
ELK	6
FOX	1
HORSE	1
RABBIT	2
SKUNK	6
UNK	7
<b>APRIL</b>	
DEER	125
ELK	15
PORCUPIN	1
RABBIT	1
SKUNK	5
UNK	12

SPECIES BY MONTH	
<b>MAY</b>	
COW	2
COYOTE	1
DEER	153
ELK	13
HORSE	2
HOUSE CAT	1
PRONGHORN	1
TURKEY	1
UNK	3
<b>JUNE</b>	
COYOTE	1
DEER	135
ELK	6
HORSE	1
RACCOON	3
UNK	22
<b>JULY</b>	
BEAR	1
COW	1
COYOTE	2
DEER	116
DOG	2
DUCK	1
ELK	5
MOOSE	1
RACCOON	3
SKUNK	3
UNK	14

SPECIES BY MONTH	
<b>AUG</b>	
BEAR	1
BOBCAT	1
DEER	125
ELK	2
PRONGHORN	1
RACCOON	3
SKUNK	3
UNK	18
<b>SEPT</b>	
BOBCAT	1
CAT	6
COYOTE	1
DEER	137
ELK	13
FOX	2
PORCUPINE	1
RACCOON	8
SKUNK	3
UNK	22
<b>OCT</b>	
BEAVER	1
BOBCAT	1
CAT	3
COYOTE	1
DEER	214
DOG	1
ELK	7
FOX	1
PORCUPINE	1
RABBIT	1
RACCOON	4
SKUNK	4
UNK	9

**Region 5 roadkill update, EOY 2021**  
1/12/2022

SPECIES BY MONTH		
<b>NOV</b>		
CAT		2
COW		4
DEER	248	
ELK		8
RACCOON		1
SKUNK		3
UNK		9
<b>DEC</b>		
CAT		1
COW		1
DEER	168	
DOG		1
ELK		11
FOX		1
SKUNK		1

hwy	mp	#
<b>003A</b>		
0-10		24
<b>015A</b>		
0-10		1
10-20		10
<b>017A</b>		
20-30		3
30-40		2
<b>017B</b>		
100-110		1
70-80		2
80-90		1
90-100		1
<b>024A</b>		
200-210		24
210-220		51
220-230		39
230-240		6
<b>050A</b>		
180-190		3
190-200		7
210-220		27
220-230		33
230-240		1
<b>062A</b>		
0-10		1
10-20		1
20-30		7
<b>084A</b>		
0-10		17
10-20		32
20-30		27
30-40		14
<b>090A</b>		
10-20		7
<b>097A</b>		
0-10		2
<b>112A</b>		
0-10		6
10-20		1

hwy	mp	#
<b>114A</b>		
30-40		3
40-50		11
50-60		21
60-70		2
<b>136A</b>		
0-10		1
<b>140A</b>		
0-10		3
10-20		11
20-30		24
<b>141A</b>		
0-10		1
10-20		3
20-30		2
60-70		2
70-80		1
<b>142A</b>		
0-10		2
10-20		4
20-30		1
<b>145A</b>		
0-10		13
10-20		28
20-30		11
30-40		5
40-50		1
50-60		2
60-70		6
80-90		3
100-110		4
110-120		1
<b>149A</b>		
0-10		7
10-20		5
20-30		8
30-40		1
40-50		1
<b>150A</b>		
10-20		2

**Region 5 roadkill update, EOY 2021**  
1/12/2022

hwy mp	#
<b>151A</b>	
0-10	13
10-20	8
20-30	42
30-40	18
<b>159A</b>	
0-10	3
10-20	6
20-30	4
30-40	5
<b>160A</b>	
20-30	1
30-40	3
40-50	16
50-60	56
60-70	41
70-80	39
80-90	27
90-100	86
100-110	73
110-120	41
120-130	78
130-140	38
140-150	34
150-160	4
170-180	4
180-190	3
190-200	86
200-210	42
210-220	29
220-230	1
230-240	11
240-250	3
250-260	2
260-270	24
270-280	5
280-290	3
<b>172A</b>	
0-10	5
10-20	36
20-30	41

hwy mp	#
<b>184A</b>	
0-10	12
10-20	16
<b>184B</b>	
10-20	34
20-30	11
30-40	9
<b>285A</b>	
0-10	1
10-20	2
20-30	1
30-40	6
<b>285B</b>	
50-60	2
70-80	2
80-90	8
90-100	5
100-110	1
120-130	6
130-140	3
<b>285C</b>	
130-140	41
140-150	16
150-160	3
<b>291A</b>	
0-10	18
10-20	10
<b>371A</b>	
0-10	1
<b>491B</b>	
20-30	1
30-40	49
40-50	48
50-60	123
60-70	59
70-80	32
<b>550A</b>	
0-10	22
10-20	50
20-30	5

hwy mp	#
<b>550B</b>	
20-30	17
30-40	15
40-50	3
50-60	7
60-70	3
70-80	1
80-90	1
100-110	32
110-120	23
120-130	3

Species hwy mp	#
<b>BEAR</b>	
<b>160A</b>	
60-70	1
270-280	1
<b>BEAVER</b>	
<b>550A</b>	
0-10	1
<b>BOBCAT</b>	
<b>050A</b>	
190-200	1
<b>140A</b>	
10-20	1
<b>160A</b>	
50-60	1
<b>491B</b>	
50-60	1
<b>550B</b>	
100-110	1
<b>CAT</b>	
<b>050A</b>	
210-220	1
<b>151A</b>	
0-10	5
<b>285C</b>	
140-150	1

Region 5 roadkill update, EOY 2021  
1/12/2022

Species	hwy mp	#
<b>CAT</b>		
<b>291A</b>	0-10	3
<b>491B</b>	40-50	2
	50-60	1
	70-80	1
<b>COW</b>		
<b>140A</b>	20-30	1
<b>141A</b>	70-80	1
<b>145A</b>	100-110	3
<b>172A</b>	10-20	2
<b>285B</b>	80-90	1
<b>COYOTE</b>		
<b>050A</b>	180-190	1
	190-200	1
	210-220	1
<b>160A</b>	60-70	1
<b>491B</b>	50-60	1
<b>550B</b>	60-70	1
<b>DEER</b>		
<b>003A</b>	0-10	20
<b>015A</b>	10-20	1
<b>017A</b>	20-30	1
	30-40	2
<b>017B</b>	70-80	1

Species	hwy mp	#
<b>DEER</b>		
<b>024A</b>	200-210	24
	210-220	47
	230-240	6
<b>050A</b>	180-190	1
	190-200	3
	210-220	16
	220-230	32
	230-240	1
<b>062A</b>	10-20	1
	20-30	4
<b>084A</b>	0-10	15
	10-20	32
	20-30	27
	30-40	14
<b>090A</b>	10-20	4
<b>097A</b>	0-10	2
<b>112A</b>	0-10	5
<b>114A</b>	40-50	2
	50-60	21
	60-70	2
<b>136A</b>	0-10	1
<b>140A</b>	0-10	3
	10-20	9
	20-30	20
<b>141A</b>	0-10	1
	10-20	3
	20-30	2
	60-70	2

Species	hwy mp	#
<b>DEER</b>		
<b>142A</b>	0-10	1
<b>145A</b>	10-20	9
	20-30	10
	30-40	2
	40-50	1
	50-60	2
	60-70	5
	80-90	1
	100-110	1
	110-120	1
<b>149A</b>	0-10	6
	10-20	5
	20-30	5
	40-50	1
<b>150A</b>	10-20	1
<b>151A</b>	0-10	2
	10-20	7
	20-30	37
	30-40	17
<b>159A</b>	10-20	1
	30-40	3

**Region 5 roadkill update, EOY 2021**  
1/12/2022

Species	hwy mp	#
<b>DEER</b>		
<b>160A</b>		
	20-30	1
	30-40	1
	40-50	16
	50-60	55
	60-70	34
	70-80	25
	80-90	23
	90-100	78
	100-110	72
	110-120	39
	120-130	75
	130-140	38
	140-150	34
	150-160	4
	170-180	4
	180-190	1
	190-200	84
	200-210	36
	210-220	24
	220-230	1
	230-240	9
	240-250	2
	250-260	1
	260-270	22
	270-280	4
	280-290	3
<b>172A</b>		
	0-10	4
	10-20	27
	20-30	28
<b>184A</b>		
	0-10	8
	10-20	14
<b>184B</b>		
	10-20	29
	20-30	6
	30-40	6

Species	hwy mp	#
<b>DEER</b>		
<b>285A</b>		
	0-10	1
	10-20	1
	20-30	1
	30-40	2
<b>285B</b>		
	120-130	4
	130-140	3
	50-60	1
	70-80	1
	80-90	5
	90-100	4
<b>285C</b>		
	130-140	32
	140-150	7
	150-160	3
<b>291A</b>		
	0-10	12
	10-20	8
<b>491B</b>		
	20-30	1
	30-40	29
	40-50	33
	50-60	114
	60-70	56
	70-80	29
<b>550A</b>		
	0-10	11
	10-20	47
	20-30	5
<b>550B</b>		
	20-30	17
	30-40	13
	40-50	2
	50-60	7
	60-70	2
	80-90	1
	100-110	29
	110-120	20
	120-130	3

Species	hwy mp	#
<b>DOG</b>		
<b>142A</b>		
	0-10	1
<b>160A</b>		
	210-220	1
	240-250	1
	260-270	1
<b>285B</b>		
	100-110	1
<b>491B</b>		
	40-50	1
<b>DUCK</b>		
<b>491B</b>		
	50-60	1

**Region 5 roadkill update, EOY 2021**

1/12/2022

<b>Species</b>	<b>hwy</b>	<b>#</b>
	<b>mp</b>	
<b>ELK</b>		
<b>015A</b>		
	10-20	4
<b>017A</b>		
	20-30	2
<b>017B</b>		
	100-110	1
	70-80	1
<b>024A</b>		
	210-220	4
	220-230	4
<b>050A</b>		
	180-190	1
	190-200	1
	210-220	6
<b>062A</b>		
	20-30	3
<b>084A</b>		
	0-10	2
<b>090A</b>		
	10-20	2
<b>114A</b>		
	30-40	3
	40-50	9
<b>140A</b>		
	10-20	1
	20-30	3
<b>145A</b>		
	10-20	2
	80-90	1
<b>149A</b>		
	0-10	1
	20-30	3
	30-40	1
<b>150A</b>		
	10-20	1



Region 5 roadkill update, EOY 2021  
1/12/2022

Species	hwy mp	#
<b>ELK</b>		
<b>159A</b>		
10-20		1
20-30		1
30-40		2
<b>160A</b>		
30-40		1
60-70		5
70-80		9
100-110		1
110-120		2
120-130		3
180-190		1
190-200		1
230-240		1
250-260		1
260-270		1
<b>184B</b>		
20-30		1
<b>285A</b>		
10-20		1
<b>285B</b>		
80-90		1
90-100		1
120-130		2
<b>285C</b>		
130-140		6
140-150		4
<b>491B</b>		
40-50		3
50-60		3
<b>550A</b>		
0-10		3
10-20		2
<b>550B</b>		
30-40		2
40-50		1
100-110		1
110-120		1

Species	hwy mp	#
<b>FOX</b>		
<b>050A</b>		
190-200		1
210-220		2
<b>145A</b>		
80-90		1
<b>160A</b>		
210-220		1
<b>491B</b>		
50-60		1
<b>HORSE</b>		
<b>159A</b>		
0-10		3
10-20		3
<b>HOUSE CAT</b>		
<b>491B</b>		
60-70		1
<b>MOOSE</b>		
<b>550B</b>		
70-80		1
<b>OWL</b>		
<b>285C</b>		
140-150		1
<b>PORCUPINE</b>		
<b>285C</b>		
130-140		1
140-150		2
<b>371A</b>		
0-10		1
<b>PRONGHORN</b>		
<b>142A</b>		
10-20		1
<b>285B</b>		
80-90		1
<b>RABBIT</b>		
<b>172A</b>		
10-20		1
<b>184A</b>		
0-10		1

Species	hwy mp	#
<b>RABBIT</b>		
<b>184B</b>		
20-30		1
<b>291A</b>		
10-20		1
<b>RACCOON</b>		
<b>050A</b>		
220-230		1
<b>145A</b>		
0-10		1
10-20		2
<b>151A</b>		
0-10		5
<b>160A</b>		
90-100		2
180-190		1
230-240		1
<b>184B</b>		
10-20		1
<b>285C</b>		
130-140		2
<b>291A</b>		
0-10		1
<b>491B</b>		
30-40		5
40-50		1
<b>550A</b>		
0-10		1
10-20		1
<b>SKUNK</b>		
<b>015A</b>		
10-20		2
<b>050A</b>		
210-220		1
<b>145A</b>		
0-10		1
10-20		4
20-30		1

**Region 5 roadkill update, EOY 2021**  
1/12/2022

Species	hwy mp	#
<b>SKUNK</b>		
<b>172A</b>		
10-20		2
20-30		3
<b>184B</b>		
10-20		1
20-30		2
30-40		1
<b>285B</b>		
50-60		1
<b>285C</b>		
140-150		1
<b>291A</b>		
0-10		2
10-20		1
<b>491B</b>		
30-40		1
40-50		5
<b>550A</b>		
0-10		1
<b>550B</b>		
110-120		1
<b>TURKEY</b>		
<b>160A</b>		
70-80		1
<b>UNK</b>		
<b>003A</b>		
0-10		4
<b>015A</b>		
0-10		1
10-20		3
<b>017B</b>		
80-90		1
90-100		1
<b>062A</b>		
0-10		1
<b>090A</b>		
10-20		1
<b>112A</b>		
0-10		1
10-20		1

Species	hwy mp	#
<b>UNK</b>		
<b>142A</b>		
10-20		3
20-30		1
<b>145A</b>		
0-10		4
10-20		5
20-30		3
30-40		3
60-70		1
<b>151A</b>		
0-10		1
10-20		1
20-30		5
30-40		1
<b>159A</b>		
10-20		1
20-30		3
<b>160A</b>		
30-40		1
70-80		4
80-90		4
90-100		6
190-200		1
200-210		6
210-220		3
<b>172A</b>		
0-10		1
10-20		4
20-30		10
<b>184A</b>		
0-10		3
10-20		2
<b>184B</b>		
10-20		3
20-30		1
30-40		2
<b>285A</b>		
30-40		4
<b>285B</b>		
70-80		1

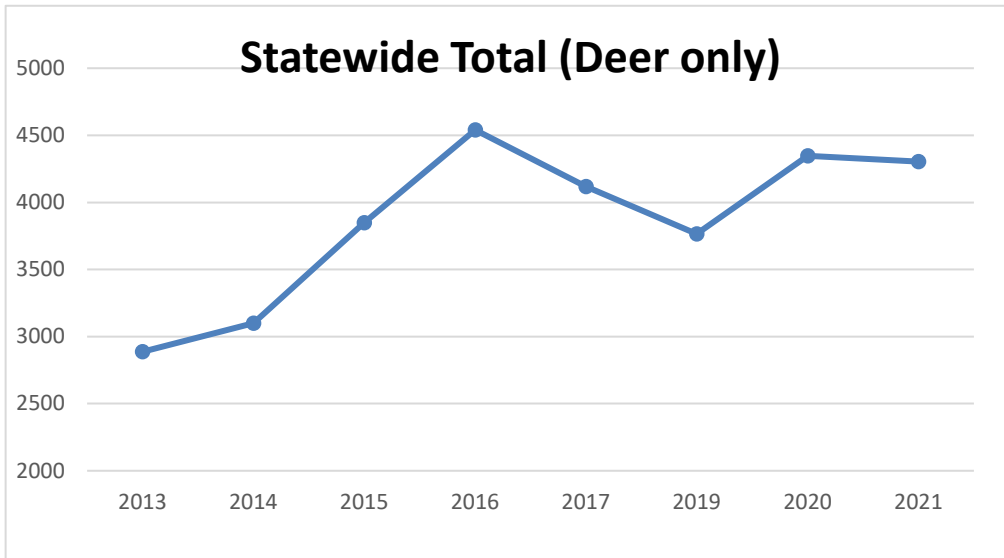
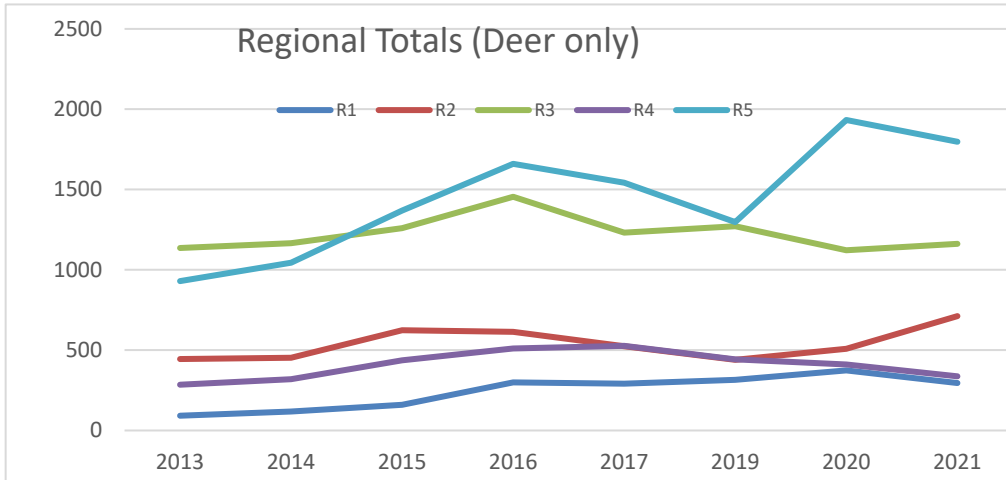
Species	hwy mp	#
<b>UNK</b>		
<b>491B</b>		
30-40		11
40-50		3
50-60		1
60-70		2
70-80		2
<b>550A</b>		
0-10		5
<b>550B</b>		
100-110		1
110-120		1

**Region 5 roadkill update, EOY 2021**  
1/12/2022

PATROLS REPORTING
3243
5301
5302
5303
5304
5305
5307
5310
5311
5312
5313
5314
5315
5317
5319
5320
5321
5324
5327
5329
5701
5702
5703
5704
5705
5706
5707
5708
5709
5710
5711
5717
5718
5719
5723
5724
5725
5727
5728
53J1
CPW
PUBLIC

# Statewide deer counts

**Note:** Due to a possible compromise in the data, the year 2018 has been excluded from these tables.



## CDOT and CPW roadkill apps data summary

Jan - Dec 2021

Total number of reported animals: 843

- Notes:
- CDOT was not actively collecting data until 9/17/21
  - These data are not included in any of the previous summaries
  - These data include CPW's black bear, bobcat and lion mortality counts

Species	Count
Badger	3
Bighorn Sheep	9
Black Bear	129
Bobcat	22
Cat	3
Coyote	35
Deer	132
Dog	2
Eagle	4
Elk	72
Fox	8
Fox squirrel	1
Horse	1
Magpie	1
Mink/Pine Marter	1
Moose	23
Mtn Lion	43
Mule Deer	229
Raptor or Owl	13
Porcupine	12
Pronghorn	4
Rabbit	4
Raccoon	36
Skunk	11
Snake	3
Tortoise/Turtle	1
Turkey	4
Unknown	13
White-tail Deer	24

Month	Count
Jan	30
Feb	44
Mar	34
Apr	38
May	38
Jun	35
Jul	37
Aug	27
Sep	67
Oct	161
Nov	204
Dec	128

County	Count
ADAMS	19
ALAMOSA	2
ARAPAHOE	26
ARCHULETA	33
BACA	3
BENT	1
BOULDER	7
CHAFFEE	66
CHEYENNE	13
CLEAR CREEK	13
CONEJOS	4
COSTILLA	5
CUSTER	5
DELTA	5
DENVER	1
DOUGLAS	21
EAGLE	10
EL PASO	16
ELBERT	23
FREMONT	33
GARFIELD	24
GILPIN	2
GRAND	26
GUNNISON	5
HUERFANO	16
JACKSON	7
JEFFERSON	44
KIOWA	6
KIT CARSON	2
LA PLATA	44
LAKE	11
LARIMER	8
LAS ANIMAS	43
LINCOLN	2
LOGAN	1
MESA	16
MINERAL	4
MOFFAT	30
MONTEZUMA	6
MONTROSE	14
MORGAN	22
OTERO	6
OURAY	12

County	Count
PARK	37
PITKIN	6
PROWERS	20
PUEBLO	4
RIO BLANCO	8
RIO GRANDE	18
ROUTT	10
SAGUACHE	2
SAN MIGUEL	6
SEDGWICK	1
SUMMIT	39
TELLER	3
WASHINGTON	1
WELD	7
YUMA	24

## CDOT and CPW roadkill apps data summary

Jan - Dec 2021

Hwy MM	Count
<b>006D</b>	<b>2</b>
102.6	1
109.1	1
<b>006E</b>	<b>1</b>
151.5	1
<b>006F</b>	<b>1</b>
210.2	1
<b>006G</b>	<b>3</b>
258.2	1
264.0	1
265.0	1
<b>006J</b>	<b>1</b>
388.3	1
<b>007A</b>	<b>2</b>
3.5	1
4.0	1
<b>008A</b>	<b>1</b>
2.2	1
<b>009A</b>	<b>8</b>
3.0	2
4.9	1
6.7	1
10.4	2
13.9	1
14.2	1
<b>009B</b>	<b>4</b>
48.0	1
52.6	1
60.3	1
63.3	1
<b>009C</b>	<b>7</b>
66.1	1
75.5	1
80.5	1
81.8	1
83.2	1
83.9	1
92.3	1
<b>009D</b>	<b>21</b>
106.9	1
107.5	1
111.0	1
114.2	1
114.2	2
115.0	2

Hwy MM	Count
<b>009D</b>	
117.4	1
118.1	1
118.1	1
118.4	1
118.5	1
120.5	1
120.6	1
124.6	1
125.9	1
126.0	1
126.1	1
126.2	1
128.6	1
<b>010A</b>	<b>2</b>
0.3	1
1.7	1
<b>012A</b>	<b>26</b>
3.9	1
7.7	1
7.7	1
40.1	1
42.2	1
44.2	1
47.6	1
52.1	1
52.8	1
52.9	1
54.3	1
54.3	1
54.3	1
54.4	1
54.5	1
55.8	1
58.7	1
60.2	1
63.3	1
64.3	1
64.5	1
65.8	1
66.8	1
67.2	1
67.2	1
68.5	1

Hwy MM	Count
<b>013A</b>	<b>9</b>
16.2	1
24.8	1
26.6	1
60.2	1
65.1	1
66.6	1
74.0	1
74.0	1
85.0	1
<b>013B</b>	<b>20</b>
107.7	1
110.1	1
110.6	1
110.7	2
110.8	1
111.0	1
111.0	1
111.9	1
112.0	2
113.3	1
113.8	1
114.1	1
115.7	1
116.6	1
116.7	1
116.8	1
116.9	1
116.9	1
<b>014A</b>	<b>3</b>
3.8	1
18.0	1
21.6	1
<b>014B</b>	<b>3</b>
41.2	1
94.5	1
118.3	1
<b>014C</b>	<b>1</b>
208.3	1
<b>015A</b>	<b>3</b>
7.9	1
8.3	1
8.5	1

**CDOT and CPW roadkill apps data summary**

Jan - Dec 2021

Hwy MM	Count
<b>017A</b>	<b>3</b>
28.6	1
30.5	1
31.6	1
<b>024A</b>	<b>25</b>
149.2	1
171.8	1
179.5	1
186.6	1
187.5	1
188.7	1
189.1	1
203.7	1
211.6	1
213.1	1
213.8	1
218.5	1
237.8	1
238.0	1
238.7	1
255.7	1
265.7	1
266.6	1
271.1	1
287.4	1
289.6	1
293.8	1
295.1	1
296.5	1
297.7	1
<b>025A</b>	<b>20</b>
0.9	1
8.0	1
8.6	1
12.2	1
12.6	1
13.0	1
13.3	1
15.3	1
16.9	1
22.7	1
30.1	1
33.0	1
38.9	1
41.3	1
49.1	1
73.3	1

Hwy MM	Count
<b>025A</b>	
148.6	1
171.2	1
171.6	1
175.8	1
<b>025B</b>	<b>2</b>
1.7	1
1.9	1
<b>030A</b>	<b>1</b>
13.7	1
<b>034A</b>	<b>6</b>
2.0	1
2.2	1
9.1	1
10.1	1
63.6	1
144.3	1
<b>034B</b>	<b>20</b>
162.5	1
170.7	1
225.3	1
232.6	1
245.3	1
245.3	1
246.1	1
246.2	1
246.5	1
246.7	1
246.9	1
247.3	1
247.7	1
248.5	1
248.7	1
251.2	1
253.0	1
253.9	1
255.2	1
258.1	1
<b>036B</b>	<b>5</b>
10.1	1
22.0	1
24.5	1
38.7	1
39.9	1

Hwy MM	Count
<b>036C</b>	<b>4</b>
76.8	1
77.8	1
80.8	1
85.5	1
<b>036D</b>	<b>5</b>
97.0	1
107.6	1
109.5	1
111.6	1
182.2	1
<b>040A</b>	<b>31</b>
2.4	1
61.5	1
67.0	1
97.8	1
104.6	1
123.5	1
133.6	1
133.8	1
136.1	1
138.2	1
138.8	1
141.2	1
144.6	1
155.1	1
168.0	1
177.8	1
193.8	1
206.4	1
207.6	1
208.1	1
208.2	2
208.4	1
208.5	1
216.4	1
218.3	1
219.6	1
220.8	1
221.1	1
230.3	1
250.3	1
<b>040B</b>	<b>1</b>
273.8	1
<b>040C</b>	<b>2</b>
281.7	1
310.3	1

**CDOT and CPW roadkill apps data summary**

Jan - Dec 2021

Hwy MM	Count
<b>040H</b>	<b>8</b>
423.2	1
441.1	1
453.9	1
462.0	1
466.2	1
471.3	1
473.2	1
479.3	1
<b>050A</b>	<b>54</b>
45.7	1
63.8	1
90.7	1
104.5	1
105.3	1
164.6	1
207.5	1
210.6	1
210.6	1
212.4	1
212.5	1
214.8	1
215.2	1
215.6	1
217.1	1
217.9	1
218.0	1
218.0	1
218.2	1
218.7	1
219.9	1
219.9	1
220.3	1
220.6	1
220.8	1
221.0	1
221.1	1
221.3	1
221.3	1
221.5	1
221.6	1
221.9	1
222.4	1
222.4	1
222.4	1
222.8	1

Hwy MM	Count
<b>050A</b>	
223.2	1
223.4	1
223.9	1
234.5	1
235.0	1
236.1	1
237.1	1
242.1	1
251.3	1
253.1	1
253.4	1
280.6	1
280.6	2
280.7	1
282.2	1
287.1	1
294.7	1
<b>050B</b>	<b>13</b>
358.7	1
376.7	1
422.2	1
438.4	1
439.4	1
441.4	1
444.8	1
446.6	1
448.2	1
450.0	1
450.7	1
453.7	1
458.7	1
<b>052A</b>	<b>1</b>
20.0	1
<b>058A</b>	<b>1</b>
4.8	1
<b>059A</b>	<b>1</b>
21.7	1
<b>059B</b>	<b>1</b>
100.6	1
<b>060B</b>	<b>3</b>
15.1	1
15.5	1
16.0	1

Hwy MM	Count
<b>062A</b>	<b>5</b>
11.5	1
11.9	1
15.7	1
18.9	1
19.1	1
<b>064A</b>	<b>6</b>
6.2	1
60.5	1
66.1	1
66.4	1
67.5	1
72.5	1
<b>065A</b>	<b>1</b>
49.0	1
<b>067E</b>	<b>1</b>
126.6	1
<b>067F</b>	<b>1</b>
59.3	1
<b>069A</b>	<b>4</b>
1.2	1
56.5	1
59.4	1
59.4	1
<b>070A</b>	<b>95</b>
9.6	1
16.9	1
20.8	1
42.0	1
42.6	1
42.6	1
45.1	1
48.5	1
50.0	1
51.3	1
56.6	1
58.2	1
101.0	1
101.9	1
102.0	1
104.5	1
108.3	1
108.4	1
108.9	1
109.0	1
109.7	1



**CDOT and CPW roadkill apps data summary**

Jan - Dec 2021

Hwy MM	Count
<b>070A</b>	
112.6	1
114.0	1
116.0	1
116.1	1
117.3	1
118.4	1
128.4	1
132.7	1
151.8	1
159.1	1
170.2	1
170.8	1
178.8	1
189.1	1
192.9	1
193.1	1
193.2	1
200.5	1
201.5	1
201.6	1
202.8	1
203.0	1
203.8	1
208.3	1
208.3	1
208.4	1
211.7	1
221.3	2
221.5	1
223.5	1
224.1	1
228.2	1
229.1	1
233.3	1
233.8	1
244.5	1
245.6	1
248.5	1
254.1	1
258.5	1
278.8	1
284.9	1
289.5	1
290.4	1
290.7	1
291.1	1

Hwy MM	Count
<b>070A</b>	
295.4	1
298.1	1
298.2	1
299.1	1
299.8	1
300.4	1
301.1	1
304.7	1
304.8	1
304.8	1
304.8	1
304.8	1
305.2	1
308.6	1
314.5	1
316.9	4
318.0	1
321.2	1
321.7	1
322.1	1
322.6	1
330.7	1
370.9	1
412.0	1
<b>072A</b>	<b>1</b>
29.0	1
<b>072B</b>	<b>1</b>
46.5	1
<b>074A</b>	<b>3</b>
2.7	1
5.7	1
6.6	1
<b>076A</b>	<b>19</b>
5.9	1
64.8	1
71.2	1
75.3	1
77.0	1
81.9	2
82.1	1
84.0	1
84.1	1
85.1	1
86.9	1
91.0	1
91.1	1

Hwy MM	Count
<b>076A</b>	
91.1	1
95.4	1
95.4	1
105.1	1
179.1	1
<b>078A</b>	<b>1</b>
13.5	1
<b>082A</b>	<b>11</b>
1.0	1
2.3	1
3.3	1
4.6	1
19.8	1
30.6	1
30.8	1
31.3	1
39.0	1
39.4	1
50.1	1
<b>083A</b>	<b>10</b>
25.9	1
33.1	1
34.9	1
42.7	1
49.6	1
49.8	1
51.0	1
52.6	1
55.3	1
57.8	1
<b>084A</b>	<b>3</b>
15.9	1
16.5	1
21.3	1
<b>085C</b>	<b>1</b>
231.4	1
<b>086A</b>	<b>29</b>
4.0	1
5.3	1
7.1	1
7.7	1
9.1	1
10.7	1
14.2	1
14.4	1
14.8	1

**CDOT and CPW roadkill apps data summary**

Jan - Dec 2021

Hwy MM	Count
<b>086A</b>	
15.0	1
15.1	1
15.2	1
15.2	1
15.2	1
17.2	1
20.0	1
21.8	1
21.8	1
21.8	1
21.9	1
22.8	1
23.3	1
26.3	1
27.1	1
27.6	1
27.9	1
28.5	1
33.3	1
34.3	1
39.6	1
<b>086B</b>	<b>2</b>
100.6	1
101.7	1
<b>088A</b>	<b>1</b>
13.1	1
<b>091A</b>	<b>5</b>
2.1	1
7.7	1
9.0	1
10.0	1
12.1	1
<b>092A</b>	<b>4</b>
16.9	1
27.4	1
28.2	1
39.5	1
<b>094A</b>	<b>1</b>
68.0	1
<b>096A</b>	<b>4</b>
16.6	1
29.1	1
33.9	1
45.6	1

Hwy MM	Count
<b>096C</b>	<b>2</b>
143.7	1
162.7	1
<b>105A</b>	<b>1</b>
7.8	1
<b>109A</b>	<b>5</b>
6.0	1
14.3	1
21.3	1
40.2	1
58.1	1
<b>114A</b>	<b>1</b>
59.8	1
<b>115A</b>	<b>18</b>
1.3	1
1.6	1
1.7	1
2.0	1
2.9	1
4.2	1
4.3	1
4.8	1
6.1	1
18.7	1
30.8	1
33.2	1
33.4	1
37.8	1
38.1	1
42.9	1
44.6	1
44.6	1
<b>119A</b>	<b>3</b>
15.5	1
20.7	1
37.0	1
<b>121A</b>	<b>1</b>
7.4	1
<b>125A</b>	<b>6</b>
3.2	1
4.3	1
11.7	1
17.9	1
22.0	1
46.9	1

Hwy MM	Count
<b>133A</b>	<b>2</b>
0.9	1
37.0	1
<b>134A</b>	<b>1</b>
18.1	1
<b>135A</b>	<b>3</b>
8.4	1
8.4	1
16.6	1
<b>139A</b>	<b>1</b>
13.8	1
<b>140A</b>	<b>4</b>
2.7	1
7.1	1
19.1	1
19.8	1
<b>141A</b>	<b>2</b>
45.7	1
137.8	1
<b>142A</b>	<b>1</b>
4.2	1
<b>144A</b>	<b>3</b>
11.8	1
15.4	1
22.5	1
<b>145A</b>	<b>7</b>
3.3	1
9.4	1
17.9	1
66.3	1
98.7	1
100.4	1
109.9	1
<b>149A</b>	<b>4</b>
1.5	1
6.7	1
13.8	1
20.3	1
<b>151A</b>	<b>8</b>
2.3	1
4.2	1
4.9	1
8.5	1
19.8	1
20.2	1
20.8	1
27.7	1

**CDOT and CPW roadkill apps data summary**

Jan - Dec 2021

Hwy MM	Count
<b>159A</b>	<b>2</b>
0.2	1
5.7	1
<b>160A</b>	<b>77</b>
56.9	1
64.5	1
65.6	1
67.0	1
70.0	1
72.6	1
73.1	2
73.4	1
73.6	1
73.6	1
73.8	1
74.3	1
76.0	1
78.0	1
80.1	1
80.7	1
91.1	1
91.2	1
94.5	1
98.1	1
101.9	1
102.9	1
109.5	1
114.0	1
114.1	1
114.1	1
114.5	1
114.8	1
115.1	1
115.9	1
115.9	1
117.2	1
119.7	1
119.9	1
121.1	1
121.1	1
124.0	1
124.1	1
124.2	1
124.2	1
124.4	1

Hwy MM	Count
<b>160A</b>	
127.0	1
127.1	1
127.9	1
128.8	1
134.2	1
148.5	1
152.3	1
153.8	1
167.8	1
189.2	1
189.7	1
195.0	1
195.5	1
198.6	1
198.7	1
202.1	1
205.1	1
206.7	1
207.0	1
207.1	1
207.1	1
209.5	1
226.9	1
240.7	1
257.4	1
262.2	1
273.5	1
280.5	1
292.9	1
298.0	1
298.2	1
301.9	1
302.2	1
302.5	1
302.8	1
<b>160C</b>	<b>1</b>
345.5	1
<b>172A</b>	<b>2</b>
21.1	1
24.3	1
<b>184B</b>	<b>2</b>
12.2	1
18.0	1
<b>207A</b>	<b>1</b>
1.4	1

Hwy MM	Count
<b>257A</b>	<b>2</b>
2.0	1
15.0	1
<b>266A</b>	<b>1</b>
2.5	1
<b>285B</b>	<b>4</b>
52.5	1
84.4	1
121.1	1
124.8	1
<b>285C</b>	<b>18</b>
130.2	1
130.3	1
130.6	1
130.8	1
133.0	1
133.6	1
134.4	1
134.9	1
135.3	1
138.3	1
139.8	1
141.0	1
142.3	1
142.7	1
142.8	1
143.1	1
145.5	1
147.3	1
<b>285D</b>	<b>53</b>
162.0	1
170.0	1
176.5	1
178.6	1
187.5	1
188.0	1
196.4	1
201.2	1
201.9	1
204.7	1
214.8	1
215.4	1
218.8	1
220.7	1
222.3	1
222.9	1

**CDOT and CPW roadkill apps data summary**

Jan - Dec 2021

Hwy MM	Count
<b>285D</b>	
223.8	1
224.4	1
225.1	1
226.1	1
227.1	1
227.4	1
227.4	1
227.9	1
228.0	1
228.9	1
229.2	1
229.8	1
230.5	1
230.6	1
230.6	1
230.7	1
231.2	1
231.8	1
234.1	1
236.0	1
236.9	1
238.7	1
239.1	1
240.0	1
240.0	1
241.2	1
243.2	1
243.4	1
243.8	1
245.0	1
245.8	1
246.6	1
248.1	1
248.1	1
248.4	1
249.5	1
249.8	1
<b>287A</b>	<b>8</b>
17.1	1
33.2	1
44.5	1
54.5	1
64.6	1
64.7	1
66.5	1
68.3	1

Hwy MM	Count
<b>287B</b>	<b>8</b>
88.3	1
88.5	1
92.5	1
103.8	1
109.6	1
114.6	1
122.3	1
133.2	1
<b>287C</b>	<b>2</b>
349.7	1
364.0	1
<b>291A</b>	<b>8</b>
1.3	1
1.5	1
1.8	1
1.9	1
2.2	1
2.5	1
3.3	1
4.0	1
<b>318A</b>	<b>1</b>
53.6	1
<b>330A</b>	<b>1</b>
5.5	1
<b>350A</b>	<b>1</b>
37.5	1
<b>385A</b>	<b>2</b>
101.5	1
101.7	1
<b>385B</b>	<b>3</b>
137.3	1
137.5	1
140.0	1
<b>385C</b>	<b>1</b>
164.1	1
<b>385D</b>	<b>4</b>
238.6	1
242.4	1
249.6	1
255.5	1
<b>470A</b>	<b>3</b>
1.1	1
1.4	1
8.6	1

Hwy MM	Count
<b>470B</b>	<b>2</b>
11.8	1
34.8	1
<b>550A</b>	<b>3</b>
0.5	1
7.1	1
10.7	1
<b>550B</b>	<b>26</b>
22.0	1
24.3	1
26.3	1
28.6	1
28.7	1
30.0	1
33.8	1
36.0	1
98.6	1
104.2	1
110.7	1
112.1	1
113.3	1
115.6	1
116.6	2
117.2	1
118.1	1
120.8	1
121.0	1
121.4	1
121.9	1
123.0	1
123.5	1
126.0	1
127.9	1

**CDOT and CPW roadkill apps data summary**

Jan - Dec 2021

Species HWY MM	Count
<b>Badger</b>	
<b>050A</b> 287.1	1
<b>070A</b> 298.2	1
<b>285D</b> 176.5	1
<b>Bighorn Sheep</b>	
<b>006G</b> 258.2	1
264.0	1
265.0	1
<b>017A</b> 28.6	1
<b>024A</b> 189.1	1
<b>070A</b> 118.4	1
229.1	1
<b>149A</b> 13.8	1
<b>285B</b> 124.8	1
<b>Black Bear</b>	
<b>006D</b> 102.6	1
<b>006E</b> 151.5	1
<b>009D</b> 115.0	2
126.1	1
<b>012A</b> 65.8	1
67.2	1
<b>013A</b> 24.8	1
26.6	1
<b>014B</b> 41.2	1
94.5	1
118.3	1

Species HWY MM	Count
<b>Black Bear</b>	
<b>024A</b> 149.2	1
271.1	1
287.4	1
289.6	1
295.1	1
<b>025A</b>	
0.9	1
8.0	1
8.6	1
12.2	1
13.3	1
38.9	1
148.6	1
171.2	1
<b>036B</b>	
10.1	1
24.5	1
38.7	1
39.9	1
<b>040A</b>	
123.5	1
133.6	1
133.8	1
136.1	1
138.2	1
138.8	1
141.2	1
144.6	1
208.2	2
208.4	1
<b>050A</b>	
104.5	1
280.6	1
280.6	2
280.7	1
<b>062A</b>	
11.5	1
11.9	1
15.7	1
18.9	1
19.1	1

Species HWY MM	Count
<b>Black Bear</b>	
<b>070A</b> 20.8	1
42.0	1
42.6	1
42.6	1
45.1	1
48.5	1
56.6	1
58.2	1
101.0	1
101.9	1
102.0	1
104.5	1
108.3	1
108.4	1
108.9	1
109.0	1
109.7	1
112.6	1
114.0	1
116.0	1
116.1	1
159.1	1
170.8	1
178.8	1
189.1	1
208.3	1
211.7	1
221.3	1
<b>074A</b>	
6.6	1
<b>082A</b>	
1.0	1
2.3	1
4.6	1
19.8	1
30.6	1
30.8	1
31.3	1
39.0	1
39.4	1
<b>084A</b>	
15.9	1

**CDOT and CPW roadkill apps data summary**

Jan - Dec 2021

Species HWY MM	Count
<b>Black Bear</b>	
<b>091A</b>	
2.1	1
<b>105A</b>	
7.8	1
<b>115A</b>	
4.8	1
33.2	1
33.4	1
38.1	1
44.6	1
44.6	1
<b>119A</b>	
37.0	1
<b>133A</b>	
0.9	1
<b>135A</b>	
8.4	1
16.6	1
<b>141A</b>	
137.8	1
<b>145A</b>	
9.4	1
17.9	1
98.7	1
<b>149A</b>	
20.3	1
<b>151A</b>	
19.8	1
<b>160A</b>	
67.0	1
72.6	1
73.1	2
73.8	1
117.2	1
148.5	1
152.3	1
153.8	1
273.5	1
<b>285C</b>	
141.0	1

Species HWY MM	Count
<b>Black Bear</b>	
<b>285D</b>	
222.9	1
227.9	1
234.1	1
240.0	1
243.8	1
245.0	1
248.4	1
249.5	1
249.8	1
<b>550B</b>	
36.0	1
98.6	1
<b>Bobcat</b>	
<b>007A</b>	
3.5	1
4.0	1
<b>009B</b>	
63.3	1
<b>013A</b>	
60.2	1
<b>025A</b>	
22.7	1
<b>052A</b>	
20.0	1
<b>058A</b>	
4.8	1
<b>060B</b>	
15.5	1
16.0	1
<b>070A</b>	
132.7	1
221.5	1
<b>072A</b>	
29.0	1
<b>078A</b>	
13.5	1
<b>084A</b>	
16.5	1
<b>092A</b>	
39.5	1

Species HWY MM	Count
<b>Bobcat</b>	
<b>096A</b>	
16.6	1
<b>115A</b>	
30.8	1
42.9	1
<b>207A</b>	
1.4	1
<b>285D</b>	
201.9	1
239.1	1
<b>470A</b>	
8.6	1
<b>Cat</b>	
<b>076A</b>	
81.9	2
<b>115A</b>	
2.9	1
<b>Coyote</b>	
<b>006F</b>	
210.2	1
<b>024A</b>	
237.8	1
<b>025A</b>	
41.3	1
<b>036C</b>	
77.8	1
<b>040A</b>	
177.8	1
208.1	1
<b>040H</b>	
453.9	1
462.0	1
<b>050A</b>	
63.8	1
<b>050B</b>	
422.2	1
<b>070A</b>	
193.2	1
221.3	1
295.4	1
298.1	1

**CDOT and CPW roadkill apps data summary**

Jan - Dec 2021

Species	HWY	Count
MM		
<b>Black Bear</b>		
<b>070A</b>		
301.1		1
304.7		1
304.8		1
304.8		1
305.2		1
314.5		1
322.6		1
330.7		1
<b>076A</b>		
105.1		1
<b>083A</b>		
42.7		1
<b>151A</b>		
8.5		1
<b>160A</b>		
292.9		1
<b>285D</b>		
201.2		1
243.2		1
<b>287A</b>		
33.2		1
64.7		1
68.3		1
<b>287B</b>		
114.6		1
<b>385A</b>		
101.7		1
<b>385D</b>		
255.5		1
<b>470A</b>		
1.1		1
<b>Deer</b>		
<b>009A</b>		
3.0		2
4.9		1
10.4		2
13.9		1
14.2		1
<b>009B</b>		
48.0		1

Species	HWY	Count
MM		
<b>Deer</b>		
<b>009D</b>		
106.9		1
114.2		1
118.1		1
118.4		1
120.6		1
124.6		1
126.0		1
126.2		1
<b>012A</b>		
3.9		1
7.7		1
47.6		1
52.8		1
54.3		1
55.8		1
64.3		1
67.2		1
<b>013B</b>		
110.1		1
110.7		1
111.0		1
111.0		1
111.9		1
112.0		2
113.3		1
113.8		1
115.7		1
116.7		1
116.8		1
116.9		1
<b>024A</b>		
238.0		1
238.7		1
265.7		1
<b>025A</b>		
30.1		1
<b>034A</b>		
10.1		1
63.6		1

Species	HWY	Count
MM		
<b>Deer</b>		
<b>040A</b>		
67.0		1
97.8		1
193.8		1
206.4		1
207.6		1
<b>040C</b>		
281.7		1
<b>040H</b>		
466.2		1
471.3		1
<b>050A</b>		
90.7		1
218.0		1
218.2		1
218.7		1
219.9		1
220.3		1
222.8		1
223.4		1
223.9		1
234.5		1
235.0		1
236.1		1
251.3		1
<b>050B</b>		
438.4		1
439.4		1
444.8		1
<b>069A</b>		
59.4		1
59.4		1
<b>070A</b>		
201.6		1
318.0		1
<b>074A</b>		
5.7		1
<b>076A</b>		
75.3		1
77.0		1
84.0		1
91.1		1

**CDOT and CPW roadkill apps data summary**

Jan - Dec 2021

Species HWY MM	Count
<b>Deer</b>	
<b>094A</b>	
68.0	1
<b>096C</b>	
143.7	1
<b>115A</b>	
1.3	1
1.6	1
2.0	1
<b>125A</b>	
11.7	1
22.0	1
<b>140A</b>	
2.7	1
7.1	1
<b>151A</b>	
4.9	1
20.2	1
20.8	1
<b>160A</b>	
65.6	1
78.0	1
80.7	1
91.2	1
94.5	1
98.1	1
102.9	1
114.0	1
114.1	1
114.5	1
114.8	1
115.1	1
115.9	1
134.2	1
167.8	1
262.2	1
280.5	1
298.0	1
302.2	1
302.8	1
<b>172A</b>	
21.1	1
24.3	1

Species HWY MM	Count
<b>Deer</b>	
<b>184B</b>	
12.2	1
<b>285D</b>	
215.4	1
218.8	1
226.1	1
227.1	1
227.4	1
230.5	1
230.6	1
230.7	1
231.2	1
231.8	1
236.9	1
243.4	1
248.1	1
<b>287A</b>	
54.5	1
64.6	1
<b>287B</b>	
109.6	1
133.2	1
<b>385B</b>	
140.0	1
<b>550A</b>	
10.7	1
<b>550B</b>	
22.0	1
33.8	1
<b>Dog</b>	
<b>069A</b>	
1.2	1
<b>070A</b>	
291.1	1
<b>Eagle</b>	
<b>064A</b>	
67.5	1
<b>114A</b>	
59.8	1
<b>160A</b>	
119.7	1
124.2	1

Species HWY MM	Count
<b>Elk</b>	
<b>006D</b>	
109.1	1
<b>009B</b>	
60.3	1
<b>009C</b>	
66.1	1
<b>009D</b>	
125.9	1
<b>012A</b>	
7.7	1
54.3	1
54.3	1
54.4	1
58.7	1
63.3	1
64.5	1
66.8	1
<b>013A</b>	
65.1	1
74.0	1
<b>013B</b>	
110.6	1
110.7	1
110.8	1
114.1	1
116.6	1
<b>014A</b>	
3.8	1
<b>015A</b>	
7.9	1
8.3	1
8.5	1
<b>017A</b>	
31.6	1
<b>024A</b>	
171.8	1
179.5	1
186.6	1
187.5	1
188.7	1



**CDOT and CPW roadkill apps data summary**

Jan - Dec 2021

Species HWY MM	Count
<b>Elk</b>	
<b>034A</b>	
2.0	1
2.2	1
<b>050A</b>	
105.3	1
212.4	1
212.5	1
<b>064A</b>	
6.2	1
<b>067E</b>	
126.6	1
<b>070A</b>	
248.5	1
254.1	1
<b>074A</b>	
2.7	1
<b>076A</b>	
179.1	1
<b>091A</b>	
10.0	1
12.1	1
<b>125A</b>	
46.9	1
<b>133A</b>	
37.0	1
<b>139A</b>	
13.8	1
<b>151A</b>	
4.2	1
<b>159A</b>	
0.2	1
<b>160A</b>	
64.5	1
70.0	1
73.4	1
73.6	1
73.6	1
121.1	1
121.1	1
124.0	1

Species HWY MM	Count
<b>Elk</b>	
<b>160A</b>	
124.1	1
124.2	1
124.4	1
127.0	1
<b>285C</b>	
133.0	1
134.9	1
135.3	1
<b>285D</b>	
170.0	1
178.6	1
228.0	1
229.8	1
236.0	1
238.7	1
<b>550A</b>	
7.1	1
<b>550B</b>	
28.6	1
28.7	1
30.0	1
<b>Fox</b>	
<b>010A</b>	
0.3	1
<b>036D</b>	
109.5	1
<b>070A</b>	
228.2	1
233.8	1
<b>096C</b>	
162.7	1
<b>287A</b>	
17.1	1
<b>287B</b>	
103.8	1
<b>385B</b>	
137.3	1
<b>Fox squirrel</b>	
<b>086A</b>	
7.1	1

Species HWY MM	Count
<b>Horse</b>	
<b>159A</b>	
5.7	1
<b>Magpie</b>	
<b>070A</b>	
304.8	1
<b>Mink/Pine Marten/Weasel</b>	
<b>144A</b>	
11.8	1
<b>Moose</b>	
<b>009C</b>	
75.5	1
80.5	1
81.8	1
83.2	1
83.9	1
92.3	1
<b>009D</b>	
117.4	1
118.5	1
<b>014A</b>	
18.0	1
21.6	1
<b>040A</b>	
221.1	1
250.3	1
<b>070A</b>	
201.5	1
202.8	1
208.3	1
<b>072B</b>	
46.5	1
<b>082A</b>	
3.3	1
50.1	1
<b>091A</b>	
7.7	1
<b>119A</b>	
15.5	1
20.7	1
<b>134A</b>	
18.1	1
<b>285D</b>	
204.7	1

**CDOT and CPW roadkill apps data summary**

Jan - Dec 2021

Species	HWY	Count
MM		
<b>Mountain Lion</b>		
<b>050A</b>		
253.1		1
<b>Mtn Lion</b>		
<b>009A</b>		
6.7		1
<b>009D</b>		
107.5		1
<b>024A</b>		
293.8		1
296.5		1
297.7		1
<b>025A</b>		
175.8		1
<b>036B</b>		
22.0		1
<b>040A</b>		
155.1		1
<b>050A</b>		
164.6		1
242.1		1
253.4		1
<b>070A</b>		
50.0		1
117.3		1
128.4		1
151.8		1
170.2		1
192.9		1
200.5		1
203.8		1
208.4		1
223.5		1
224.1		1
233.3		1
258.5		1
<b>084A</b>		
21.3		1
<b>086A</b>		
4.0		1

Species	HWY	Count
MM		
<b>Mtn Lion</b>		
<b>115A</b>		
4.2		1
18.7		1
37.8		1
<b>135A</b>		
8.4		1
<b>145A</b>		
66.3		1
<b>149A</b>		
6.7		1
<b>160A</b>		
101.9		1
<b>257A</b>		
15.0		1
<b>285B</b>		
84.4		1
<b>285D</b>		
240.0		1
246.6		1
248.1		1
<b>287C</b>		
364.0		1
<b>550B</b>		
110.7		1
115.6		1
117.2		1
<b>Mule Deer</b>		
<b>008A</b>		
2.2		1
<b>009B</b>		
52.6		1
<b>009D</b>		
114.2		1
118.1		1
128.6		1
<b>012A</b>		
42.2		1
44.2		1
52.9		1

Species	HWY	Count
MM		
<b>Mule Deer</b>		
54.5		1
60.2		1
68.5		1
<b>013A</b>		
16.2		1
74.0		1
<b>013B</b>		
107.7		1
<b>017A</b>		
30.5		1
<b>024A</b>		
203.7		1
211.6		1
213.8		1
218.5		1
255.7		1
266.6		1
<b>025A</b>		
12.6		1
15.3		1
16.9		1
73.3		1
171.6		1
<b>025B</b>		
1.7		1
1.9		1
<b>034A</b>		
9.1		1
<b>034B</b>		
253.0		1
255.2		1
<b>036D</b>		
107.6		1
182.2		1
<b>040A</b>		
2.4		1
61.5		1
218.3		1
219.6		1
220.8		1
230.3		1

**CDOT and CPW roadkill apps data summary**

Jan - Dec 2021

Species HWY MM	Count
<b>Mule Deer</b>	
<b>040H</b>	
473.2	1
<b>050A</b>	
45.7	1
207.5	1
210.6	1
210.6	1
215.2	1
215.6	1
217.9	1
218.0	1
220.6	1
220.8	1
221.0	1
221.1	1
221.3	1
221.3	1
221.5	1
221.6	1
221.9	1
222.4	1
222.4	1
222.4	1
223.2	1
237.1	1
294.7	1
<b>050B</b>	
446.6	1
453.7	1
<b>059A</b>	
21.7	1
<b>064A</b>	
60.5	1
66.1	1
66.4	1
72.5	1
<b>065A</b>	
49.0	1
<b>067F</b>	
59.3	1
<b>069A</b>	
56.5	1

Species HWY MM	Count
<b>Mule Deer</b>	
<b>070A</b>	
9.6	1
16.9	1
51.3	1
203.0	1
244.5	1
278.8	1
284.9	1
290.4	1
299.1	1
304.8	1
316.9	4
321.2	1
321.7	1
322.1	1
370.9	1
412.0	1
<b>076A</b>	
64.8	1
<b>083A</b>	
25.9	1
33.1	1
34.9	1
49.8	1
51.0	1
57.8	1
<b>086A</b>	
7.7	1
9.1	1
10.7	1
14.2	1
14.4	1
14.8	1
15.0	1
15.1	1
15.2	1
17.2	1
20.0	1
21.8	1
21.9	1
23.3	1
27.1	1
27.9	1
33.3	1

Species HWY MM	Count
<b>Mule Deer</b>	
<b>086B</b>	
100.6	1
<b>088A</b>	
13.1	1
<b>091A</b>	
9.0	1
<b>092A</b>	
16.9	1
27.4	1
<b>096A</b>	
29.1	1
33.9	1
45.6	1
<b>109A</b>	
6.0	1
14.3	1
21.3	1
40.2	1
58.1	1
<b>121A</b>	
7.4	1
<b>125A</b>	
3.2	1
<b>140A</b>	
19.1	1
19.8	1
<b>141A</b>	
45.7	1
<b>144A</b>	
22.5	1
<b>145A</b>	
3.3	1
100.4	1
109.9	1
<b>149A</b>	
1.5	1
<b>151A</b>	
2.3	1
27.7	1

**CDOT and CPW roadkill apps data summary**

Jan - Dec 2021

Species HWY MM	Count
<b>Mule Deer</b>	
<b>160A</b>	
56.9	1
74.3	1
76.0	1
80.1	1
109.5	1
114.1	1
119.9	1
127.1	1
127.9	1
128.8	1
189.2	1
195.0	1
195.5	1
198.6	1
198.7	1
202.1	1
205.1	1
206.7	1
207.0	1
207.1	1
207.1	1
209.5	1
257.4	1
298.2	1
301.9	1
<b>160C</b>	
345.5	1
<b>184B</b>	
18.0	1
<b>285B</b>	
52.5	1
121.1	1
<b>285C</b>	
130.2	1
130.3	1
130.6	1
133.6	1
134.4	1
138.3	1
139.8	1
142.3	1
142.7	1

Species HWY MM	Count
<b>Mule Deer</b>	
<b>285C</b>	
142.8	1
143.1	1
147.3	1
<b>285D</b>	
187.5	1
188.0	1
196.4	1
220.7	1
222.3	1
223.8	1
224.4	1
225.1	1
227.4	1
229.2	1
230.6	1
241.2	1
245.8	1
<b>287A</b>	
44.5	1
<b>287C</b>	
349.7	1
<b>291A</b>	
1.3	1
1.5	1
1.8	1
1.9	1
2.2	1
2.5	1
3.3	1
4.0	1
<b>318A</b>	
53.6	1
<b>330A</b>	
5.5	1
<b>350A</b>	
37.5	1
<b>385C</b>	
164.1	1
<b>385D</b>	
238.6	1
242.4	1

Species HWY MM	Count
<b>Mule Deer</b>	
<b>470A</b>	
1.4	1
<b>550A</b>	
0.5	1
<b>550B</b>	
24.3	1
26.3	1
104.2	1
112.1	1
113.3	1
116.6	2
118.1	1
120.8	1
121.0	1
121.4	1
121.9	1
123.0	1
123.5	1
126.0	1
127.9	1
<b>Other</b>	
<b>034B</b>	
162.5	1
<b>040B</b>	
273.8	1
<b>040H</b>	
479.3	1
<b>050B</b>	
358.7	1
450.7	1
<b>160A</b>	
302.5	1
<b>Other Raptor or Owl</b>	
<b>010A</b>	
1.7	1
<b>013A</b>	
66.6	1
<b>013B</b>	
116.9	1
<b>024A</b>	
213.1	1
<b>025A</b>	
49.1	1

**CDOT and CPW roadkill apps data summary**

Jan - Dec 2021

Species HWY MM	Count
<b>Other Raptor or Owl</b>	
<b>040H</b> 441.1	1
<b>050B</b> 448.2	1
<b>060B</b> 15.1	1
<b>086A</b> 15.2	1
<b>160A</b> 240.7	1
<b>285C</b> 130.8	1
145.5	1
<b>385A</b> 101.5	1
<b>Porcupine</b>	
<b>009D</b> 111.0	1
120.5	1
<b>070A</b> 193.1	1
308.6	1
<b>086A</b> 5.3	1
21.8	1
27.6	1
28.5	1
34.3	1
39.6	1
<b>125A</b> 4.3	1
<b>160A</b> 226.9	1
<b>Pronghorn</b>	
<b>036C</b> 85.5	1
<b>040A</b> 168.0	1
216.4	1
<b>385B</b> 137.5	1

Species HWY MM	Count
<b>Rabbit</b>	
<b>009D</b> 114.2	1
<b>013A</b> 85.0	1
<b>144A</b> 15.4	1
<b>285D</b> 162.0	1
<b>Raccoon</b>	
<b>006J</b> 388.3	1
<b>014C</b> 208.3	1
<b>030A</b> 13.7	1
<b>034A</b> 144.3	1
<b>034B</b> 232.6	1
245.3	1
253.9	1
<b>036C</b> 76.8	1
80.8	1
<b>040A</b> 208.5	1
<b>050A</b> 214.8	1
282.2	1
<b>050B</b> 450.0	1
458.7	1
<b>059B</b> 100.6	1
<b>070A</b> 245.6	1
289.5	1

Species HWY MM	Count
<b>Raccoon</b>	
<b>076A</b> 84.1	1
85.1	1
86.9	1
91.0	1
91.1	1
<b>083A</b> 55.3	1
<b>086A</b> 15.2	1
22.8	1
<b>115A</b> 1.7	1
4.3	1
6.1	1
<b>142A</b> 4.2	1
<b>257A</b> 2.0	1
<b>285D</b> 214.8	1
228.9	1
<b>287A</b> 66.5	1
<b>287B</b> 88.5	1
<b>385D</b> 249.6	1
<b>470B</b> 11.8	1
<b>Rio Grande Turkey</b>	
<b>034B</b> 245.3	1
246.7	1
<b>Skunk</b>	
<b>034B</b> 225.3	1
258.1	1
<b>036D</b> 97.0	1
111.6	1

**CDOT and CPW roadkill apps data summary**

Jan - Dec 2021

Species	HWY	Count
MM		
<b>Skunk</b>		
<b>040A</b>		
104.6		1
<b>040C</b>		
310.3		1
<b>050A</b>		
217.1		1
219.9		1
<b>086A</b>		
26.3		1
<b>092A</b>		
28.2		1
<b>287B</b>		
88.3		1
<b>Snake</b>		
<b>076A</b>		
95.4		1
95.4		1
<b>160A</b>		
115.9		1
<b>Tortoise/Turtle</b>		
<b>034B</b>		
170.7		1
<b>Turkey</b>		
<b>034B</b>		
248.5		1
<b>086B</b>		
101.7		1
<b>Unknown</b>		
<b>012A</b>		
40.1		1
52.1		1
<b>025A</b>		
13.0		1
<b>125A</b>		
17.9		1
<b>160A</b>		
91.1		1
189.7		1
<b>287B</b>		
122.3		1

Species	HWY	Count
MM		
<b>White-tail Deer</b>		
<b>025A</b>		
33.0		1
<b>034B</b>		
246.1		1
246.2		1
246.5		1
246.9		1
247.3		1
247.7		1
248.7		1
251.2		1
<b>040H</b>		
423.2		1
<b>050B</b>		
376.7		1
441.4		1
<b>070A</b>		
290.7		1
299.8		1
300.4		1
<b>076A</b>		
5.9		1
71.2		1
82.1		1
<b>083A</b>		
49.6		1
52.6		1
<b>085C</b>		
231.4		1
<b>266A</b>		
2.5		1
<b>287B</b>		
92.5		1
<b>470B</b>		
34.8		1