



COLORADO
Department of
Transportation

5280 Connectors
Linking Communities

CENTRAL 70 PROJECT

Public Disclosure Administrative and Technical Proposal:
5280 CONNECTORS

VOLUME 2 | Electronic Copy | Binder 2 of 8



TRANSPARENCY | RELIABILITY | ACCOUNTABILITY | INCLUSIVITY



Volume 2 Technical Submissions Table of Contents

2.1 Technical Proposal

2.1.1	Executive Summary.....	Binder 1
2.1.2	Part 1: Project Management.....	Binder 1
2.1.3	Part 2: Quality Management.....	Binder 1
2.1.4	Part 3: Maintenance of Traffic.....	Binder 1
2.1.5	Part 4: Environmental Management, Strategic Communications, Community Development Programs, Small and Disadvantaged Business Participation and Workforce Development.....	Binder 1
2.1.6	Part 5: Operations and Maintenance.....	Binder 1
2.1.7	Part 6: Technical Approach and Solutions.....	Binder 1
2.1.8	Appendix A: Draft Design Drawings	
	Draft Roadway Design Drawings (TS-01 TO RD-68).....	Binder 2
	Draft Roadway Design Drawings (RD-69 TO XS-13).....	Binder 3
	Draft Drainage Design Drawings (DN-01 TO DP-11).....	Binder 3
	Draft Drainage Design Drawings (DP-12 TO GWE-01).....	Binder 4
	Draft Bridge Design Drawings.....	Binder 4
	Draft Cover and Swansea Elementary School Landscape and Aesthetic Design Drawings.....	Binder 4
	Draft Dewatering Design.....	Binder 4
	ATC Map.....	Binder 4
2.1.9	Appendix B: Draft Project Management Plan.....	Binder 5
2.1.10	Appendix C: Proposal Schedule	
	Narrative.....	Binder 5
	P6 Schedule.....	Binder 6
2.1.11	Appendix D: Draft Stage 1 Quality Management Plan.....	Binder 5
2.1.12	Appendix E: Draft Stage 2 Quality Management Plan.....	Binder 5
2.1.13	Appendix F: Draft Transportation Management Plan.....	Binder 7
2.1.14	Appendix G: Draft Cover Design Baseline Report.....	Binder 7
2.1.15	Appendix H: Draft Operations Management Plan.....	Binder 7
2.1.16	Appendix I: Draft Maintenance Management Plan.....	Binder 7
2.1.17	Appendix J: Draft Strategic Communications Plan.....	Binder 7
2.1.18	Appendix K: Draft Small and Disadvantaged Business Participation Plan.....	Binder 7
2.1.19	Appendix L: Draft Workforce Development Plan.....	Binder 7
2.1.20	Appendix M: Draft Environmental Compliance Work Plan.....	Binder 7
	Envision Rating System Self-Assessment Checklist.....	Binder 7

2.2 Alternative Technical Concepts (ATCs)

2.2.1	ATC 2.3 Colorado Interchange DDI.....	Binder 8
2.2.2	ATC 4.2 Storm Sewer Diversion.....	Binder 8
2.2.3	ATC 7.2 Sanitary Sewer Gravity Line.....	Binder 8
2.2.4	ATC 10.2 Elimination of PCC Joint Sealing.....	Binder 8
2.2.5	ATC 20.0 Lower Design Speed for Quebec WB Off Ramp from 45MPH to 35MPH.....	Binder 8
2.2.6	ATC 25.2 York Street Storm Drain Connection.....	Binder 8
2.2.7	ATC 27.1 Eliminating Intermediate Diaphragms for PC Girders.....	Binder 8
2.2.8	ATC 28.0 Tunnel Lighting Electrical Drivers.....	Binder 8
2.2.9	ATC 29.1 Vasquez EB DMS.....	Binder 8
2.2.10	ATC 30.1 DMS Median Access.....	Binder 8
2.2.11	ATC 31.2 Cover Buildings Configuration.....	Binder 8
2.2.12	ATC 32.0 Precast Concrete FIB Girders (Florida I-Beams).....	Binder 8
2.2.13	ATC 36.0 Drainage CCD Storm Interceptor Pipes at Forest and Grape St.....	Binder 8
2.2.14	ATC 37.2 North Steele Vasquez Interchange.....	Binder 8
2.2.15	ATC 40.1 Harmonic Action of Structure for Loading.....	Binder 8
2.2.16	ATC 41.1 Reduced Portal Architectural Requirements.....	Binder 8
2.2.17	ATC 42.0 T-Wall Backfill.....	Binder 8
2.2.18	ATC 44.0 Tunnel Fiber Glass Conduit.....	Binder 8

2.1.8 APPENDIX A: DRAFT DESIGN DRAWINGS

DRAFT DESIGN DRAWINGS

Oversight / NHS

FHWA REGION VIII OVERSIGHT? NO YES

NATIONAL HIGHWAY SYSTEM? NO YES

DEPARTMENT OF TRANSPORTATION STATE OF COLORADO

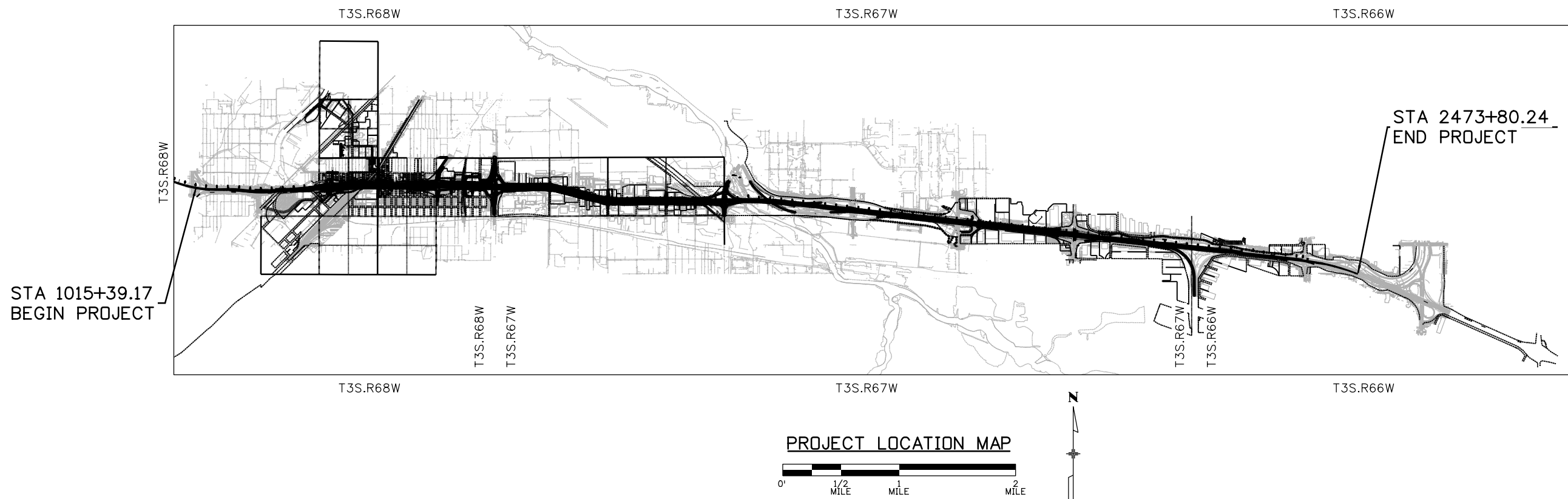
Related Projects:

P. E. UNDER PROJECT: FBR 0704-234
Project Number: 19631
Project Code:

R.O.W. Projects:

R.O.W. Project Description: FBR 0704-234, 19631

HIGHWAY CONSTRUCTION BID PLANS OF PROPOSED FEDERAL AID PROJECT NO. FBR 0704-234 INTERSTATE HIGHWAY NO. 70 DENVER COUNTY CONSTRUCTION PROJECT CODE NO. 19631



Print Date: 5/26/2017

File Name: 19631_General_Cover_GN-01.dgn

Scale: 1:5280

Sheet Revisions

Date:	Comments	Init.

Colorado Department of Transportation



2000 South Holly Street
Denver, CO 80222
Phone: 303-757-9295 FAX: 303-757-9963

Region 1

JKE

As Constructed

No Revisions:

Revised:

Void:

**I-70
TITLE SHEET**

Designer: D. HYMAS
Detailer: M. SCHWAB
Sheet Subset: GENERAL

Structure Numbers

Subset Sheets: of

Project No./Code

FBR 0704-234

19631

Sheet Number GN-01



Linking I-70 Communities

MSCHWAB 9:39:42 AM p:\PWAPP\DMA01\NorthCentral_Dmaha\Documents\424981\MKT00000083066\6.0_CAD_BIM\6.2_Work\In_Progress\6.2.5_General\Drawings\19631_General_Tab-DesignData_GN-02.dgn

TABULATION OF LENGTH & DESIGN DATA			
STATION	FEET		MAJOR STR.
	ROADWAY		
	I 70		
APPROACH TO PROJECT STA. 974+39.17	4100.00		
BEGIN FBR 0704-234= STA. 1015+39.17 ON I-70, M.P. 274	5647.33		
STA. 1071+86.50 BCK = 2000+00.00 AHD	389.71		
STA. 2003+89.71 BEGIN STRUCTURE NO. E-17-AEU BRIGHTON BLVD			149.41
STA. 2005+39.12 END STRUCTURE NO. E-17-AEU	9828.11		
STA. 2103+67.23 BEGIN STRUCTURE NO. E-17-AFF DALIA ST			88.30
STA. 2104+55.53 END STRUCTURE NO. E-17-AFF	2617.29		
STA. 2130+72.82 BEGIN STRUCTURE NO. E-17-AFH HOLLY ST			122.05
STA. 2131+94.87 END STRUCTURE NO. E-17-AFH	2506.80		
STA. 2157+01.67 BEGIN STRUCTURE NO. E-17-AFJ MONACO ST			113.98
STA. 2158+15.65 END STRUCTURE NO. E-17-AFJ	2493.67		
STA. 2183+09.32 BEGIN STRUCTURE NO. E-17-AFQ QUEBEC ST			164.00
STA. 2184+73.32 END STRUCTURE NO. E-17-AFQ	731.64		
STA. 2192+04.96 BEGIN STRUCTURE NO. E-17-AER SAND CREEK			373.21
STA. 2195+78.17 END STRUCTURE NO. E-17-AER	9377.58		
STA. 2289+55.75 BEGIN STRUCTURE NO. E-17-VD HAVANA ST			200.03
STA. 2291+55.78 END STRUCTURE NO. E-17-VD	5157.30		
STA. 2343+13.08 BEGIN STRUCTURE NO. E-17-AFT PEORIA ST			164.51
STA. 2344+77.59 END STRUCTURE NO. E-17-AFT	12902.65		
END FBR 0704-234= STA. 2473+80.24 ON I-70, M.P. 2834	3500.00		
APPROACH TO PROJECT STA. 2508+80.24			
TOTAL	59252.08	0	1375.49
SUMMARY OF PROJECT LENGTH	FEET		MILES
MAJOR STRUCTURE	1375.49		0.03
PROJECT GROSS LENGTH	60627.57		11.48

DESIGN DATA	I 70 (I25 TO SAND CREEK)	I-70 (SAND CREEK TO CHAMBERS)	I 70 RAMPS	I-270 CONNECTOR AND RAMPS	BRIGHTON BLVD	YORK STREET	JOSEPHINE STREET	COLUMBINE STREET	CLAYTON STREET	FILLMORE STREET	STEELE / VASQUEZ	COOK STREET
FUNCTIONAL CLASSIFICATION	INTERSTATE	INTERSTATE	RAMP	RAMP	4-LANE PRINCIPAL ARTERIAL	2-LANE MINOR ARTERIAL	2-LANE MINOR ARTERIAL	2-LANE LOCAL	2-LANE COLLECTOR	2-LANE LOCAL	4-LANE MINOR ARTERIAL	2-LANE COLLECTOR
MINIMUM RADIUS	1330 FT.	1660 FT.	643 FT.	1060 FT.	198 FT.	510 FT.	510 FT.	198 FT.	333 FT.	198 FT.	510 FT.	198 FT.
MAXIMUM GRADE	4.00%	3.00%	4%/5%/6%	4.00%	6.00%	6.00%	6.00%	6.00%	6.00%	6.00%	6.00%	6.00%
MINIMUM S.S.D. HORIZONTAL	570 FT.	645 FT.	360 FT.	495 FT.	155 FT.	250 FT.	250 FT.	155 FT.	200 FT.	155 FT.	250 FT.	155 FT.
MINIMUM S.S.D. VERTICAL	570 FT.	645 FT.	360 FT.	495 FT.	155 FT.	250 FT.	250 FT.	155 FT.	200 FT.	155 FT.	250 FT.	155 FT.
MAXIMUM DESIGN SPEED	60 MPH	65 MPH	45 MPH	55 MPH	25 MPH	35 MPH	35 MPH	25 MPH	30 MPH	25 MPH	35 MPH	25 MPH
20XX DESIGN TRAFFIC	DHV = XX ADT = XXX	DHV = XX ADT = XXX	DHV = XX ADT = XXX	DHV = XX ADT = XXX	DHV = XX ADT = XXX	DHV = XX ADT = XXX	DHV = XX ADT = XXX	DHV = XX ADT = XXX	DHV = XX ADT = XXX	DHV = XX ADT = XXX	DHV = XX ADT = XXX	DHV = XX ADT = XXX
DHV TRUCK %	X%	X%	X%	X%	X%	X%	X%	X%	X%	X%	X%	X%
CLEAR ZONE DISTANCE (TANGENT)	34 FT.	34 FT.	22 FT.	22 FT.								
CLEAR ZONE DISTANCE (MIN.)	30 FT.	30 FT.	20 FT.	20 FT.								
CONSTRUCTION CLEAR ZONE (MIN 18')	18 FT.	18 FT.	18 FT.	18 FT.								

DESIGN DATA	MONROE STREET	COLORADO BLVD	DAHLIA STREET	HOLLY STREET	MONACO STREET	QUEBEC STREET	PEORIA STREET	46TH AVE (BRIGHTON TO YORK)	46TH AVE (YORK TO STEELE)	46TH AVE / STAPLETON DR	LOCAL ROAD
FUNCTIONAL CLASSIFICATION	2-LANE COLLECTOR	6-LANE PRINCIPAL ARTERIAL	2-LANE COLLECTOR	2-LANE ARTERIAL	2-LANE ARTERIAL	4-LANE PRINCIPAL ARTERIAL	4-LANE PRINCIPAL ARTERIAL	COLLECTOR	LOCAL	COLLECTOR	ACCESS
MINIMUM RADIUS	198 FT.	1039 FT.	510 FT.	510 FT.	510 FT.	1039 FT.	762 FT.	510 FT.	333 FT.	510 FT.	198 FT.
MAXIMUM GRADE	6.00%	6.00%	6.00%	6.00%	6.00%	6.00%	6.00%	6.00%	3.00%	3.00%	6.00%
MINIMUM S.S.D. HORIZONTAL	155 FT.	360 FT.	250 FT.	250 FT.	250 FT.	360 FT.	305 FT.	250 FT.	200 FT.	250 FT.	155 FT.
MINIMUM S.S.D. VERTICAL	155 FT.	360 FT.	250 FT.	250 FT.	250 FT.	360 FT.	305 FT.	250 FT.	200 FT.	250 FT.	155 FT.
MAXIMUM DESIGN SPEED	25 MPH	45 MPH	35 MPH	35 MPH	35 MPH	45 MPH	40 MPH	35 MPH	30 MPH	35 MPH	25 MPH
20XX DESIGN TRAFFIC	DHV = XX ADT = XXX	DHV = XX ADT = XXX	DHV = XX ADT = XXX	DHV = XX ADT = XXX	DHV = XX ADT = XXX	DHV = XX ADT = XXX	DHV = XX ADT = XXX	DHV = XX ADT = XXX	DHV = XX ADT = XXX	DHV = XX ADT = XXX	DHV = XX ADT = XXX
DHV TRUCK %	X%	X%	X%	X%	X%	X%	X%	X%	X%	X%	X%
CLEAR ZONE DISTANCE (TANGENT)		22 FT.				22 FT.					
CLEAR ZONE DISTANCE (MIN.)		20 FT.				20 FT.					
CONSTRUCTION CLEAR ZONE (MIN 18')		18 FT.				18 FT.					

Print Date: 5/26/2017
File Name: 19631_General_Tab-DesignData_GN-02.dgn
Scale: 1:5280

Sheet Revisions		
Date:	Comments	Init.

Colorado Department of Transportation

 2000 South Holly Street
 Denver, CO 80222
 Phone: 303-757-9295 FAX: 303-757-9963
Region 1 JKE

As Constructed
 No Revisions:
 Revised:
 Void:

**I-70
TITLE SHEET
TABULATIONS OF LENGTH**

Designer: D. HYMAS
 Detailer: M. SCHWAB
 Sheet Subset: GENERAL

Project No./Code
 FBR 0704-234
 19631
 Sheet Number **GN-02**



MSCHWAB 9:35:54 AM pw:\PWAPPD\MA01:NorthCentral_Dmaha\Documents\424981_MKT\00000083066\6.0_CAD_BIM\6.2_Work\In_Progress\6.2.5_General\Drawings\19631_Index_Sheet_GN-03.dgn

DISCIPLINE	DESCRIPTION	SHEET NUMBER	ITP PART F
GENERAL			
GENERAL	I-70 TITLE SHEET	GN-01	SECTION 2.3.1.a.i
GENERAL	I-70 TITLE SHEET TABULATIONS OF LENGTH	GN-02	SECTION 2.3.1.a.i
GENERAL	I-70 INDEX OF SHEETS SHEET 1	GN-03	SECTION 2.3.1.a
GENERAL	I-70 INDEX OF SHEETS SHEET 2	GN-04	SECTION 2.3.1.a
GENERAL	I-70 INDEX OF SHEETS SHEET 3	GN-05	SECTION 2.3.1.a
GENERAL	I-70 INDEX OF SHEETS SHEET 4	GN-06	SECTION 2.3.1.a
GENERAL	I-70 INDEX OF SHEETS SHEET 5	GN-07	SECTION 2.3.1.a
GENERAL	I-70 INDEX OF SHEETS SHEET 6	GN-08	SECTION 2.3.1.a
GENERAL	I-70 INDEX OF SHEETS SHEET 7	GN-09	SECTION 2.3.1.a
GENERAL	I-70 INDEX OF SHEETS SHEET 8	GN-10	SECTION 2.3.1.a
GENERAL	I-70 INDEX OF SHEETS SHEET 9	GN-11	SECTION 2.3.1.a
GENERAL	I-70 INDEX OF SHEETS SHEET 10	GN-12	SECTION 2.3.1.a
GENERAL	I-70 INDEX OF SHEETS SHEET 11	GN-13	SECTION 2.3.1.a
GENERAL	I-70 INDEX OF SHEETS SHEET 12	GN-14	SECTION 2.3.1.a
ROADWAY			
TYPICAL	I-70 TYPICAL SECTIONS	TS-01	SECTION 2.3.1.a.iii.xi
TYPICAL	I-70 TYPICAL SECTIONS	TS-02	SECTION 2.3.1.a.iii.xi
TYPICAL	I-70 TYPICAL SECTIONS	TS-03	SECTION 2.3.1.a.iii.xi
TYPICAL	I-70 TYPICAL SECTIONS	TS-04	SECTION 2.3.1.a.iii.xi
TYPICAL	I-70 TYPICAL SECTIONS	TS-05	SECTION 2.3.1.a.iii.xi
TYPICAL	I-70 TYPICAL SECTIONS	TS-06	SECTION 2.3.1.a.iii.xi
TYPICAL	I-70 CROSS STREET PAVEMENT SECTIONS	TS-07	SECTION 2.3.1.a.iii.xi
TYPICAL	I-70 TYPICAL SECTIONS 46TH AVE N AND STAPLETON DR N	TS-08	SECTION 2.3.1.a.iii.xi
TYPICAL	I-70 TYPICAL SECTIONS 46TH AVE S AND STAPLETON DR S	TS-09	SECTION 2.3.1.a.iii.xi
TYPICAL	I-70 TYPICAL SECTIONS BRIGHTON BLVD	TS-10	SECTION 2.3.1.a.iii.xi
TYPICAL	I-70 TYPICAL SECTIONS YORK ST	TS-11	SECTION 2.3.1.a.iii.xi
TYPICAL	I-70 TYPICAL SECTIONS STEELE ST/VASQUEZ BLVD	TS-12	SECTION 2.3.1.a.iii.xi
TYPICAL	I-70 TYPICAL SECTIONS COOK ST AND MONROE ST	TS-13	SECTION 2.3.1.a.iii.xi
TYPICAL	I-70 TYPICAL SECTIONS COLORADO BLVD	TS-14	SECTION 2.3.1.a.iii.xi
TYPICAL	I-70 TYPICAL SECTIONS DAHLIA ST	TS-15	SECTION 2.3.1.a.iii.xi
TYPICAL	I-70 TYPICAL SECTIONS HOLLY ST	TS-16	SECTION 2.3.1.a.iii.xi
TYPICAL	I-70 TYPICAL SECTIONS MONACO ST	TS-17	SECTION 2.3.1.a.iii.xi
TYPICAL	I-70 TYPICAL SECTIONS QUEBEC ST	TS-18	SECTION 2.3.1.a.iii.xi
TYPICAL	I-70 TYPICAL SECTIONS I-270 EB CONNECTOR	TS-19	SECTION 2.3.1.a.iii.xi
TYPICAL	I-70 TYPICAL SECTIONS PEORIA ST	TS-20	SECTION 2.3.1.a.iii.xi
TYPICAL	I-70 TYPICAL SECTIONS I-225 SB CONNECTOR	TS-21	SECTION 2.3.1.a.iii.xi
HCL	I-70 HORIZONTAL CONTROL PLANS STA 1000+00 TO STA 1030+00	HC-01	SECTION 2.3.1.a.ii
HCL	I-70 HORIZONTAL CONTROL PLANS STA 1030+00 TO STA 1060+00	HC-02	SECTION 2.3.1.a.ii
HCL	I-70 HORIZONTAL CONTROL PLANS STA 1060+00 TO STA 2017+00	HC-03	SECTION 2.3.1.a.ii
HCL	I-70 HORIZONTAL CONTROL PLANS STA 2017+00 TO STA 2047+00	HC-04	SECTION 2.3.1.a.ii
HCL	I-70 HORIZONTAL CONTROL PLANS STA 2047+00 TO STA 2076+00	HC-05	SECTION 2.3.1.a.ii
HCL	I-70 HORIZONTAL CONTROL PLANS STA 2076+00 TO STA 2106+00	HC-06	SECTION 2.3.1.a.ii
HCL	I-70 HORIZONTAL CONTROL PLANS STA 2106+00 TO STA 2136+00	HC-07	SECTION 2.3.1.a.ii
HCL	I-70 HORIZONTAL CONTROL PLANS STA 2136+00 TO STA 2166+00	HC-08	SECTION 2.3.1.a.ii
HCL	I-70 HORIZONTAL CONTROL PLANS STA 2166+00 TO STA 2196+00	HC-09	SECTION 2.3.1.a.ii
HCL	I-70 HORIZONTAL CONTROL PLANS STA 2196+00 TO STA 2226+00	HC-10	SECTION 2.3.1.a.ii
HCL	I-70 HORIZONTAL CONTROL PLANS STA 2226+00 TO STA 2256+00	HC-11	SECTION 2.3.1.a.ii

Print Date: 5/26/2017

File Name: 19631_Index Sheet_GN-03.dgn

Scale: 1:1



Sheet Revisions		
Date:	Comments	Init.

Colorado Department of Transportation

2000 South Holly Street
Denver, CO 80222
Phone: 303-757-9295 FAX: 303-757-9963

Region 1 JKE

As Constructed
No Revisions:
Revised:
Void:

I-70
INDEX OF SHEETS
SHEET 1

Designer:	M. BALASH	Structure Numbers	
Detailer:	M. SCHWAB		
Sheet Subset:	GENERAL	Subset Sheets:	of

Project No./Code
FBR 0704-234
19631
Sheet Number GN-03

MSCHWAB 9:44:59 AM p:\PWAPPD\MA01\NorthCentral_Dmaha\Documents\424981.MKT\00000083066\6.0_CAD_BTM\6.2_Work\In_Progress\6.2.5_General\Drawings\19631_Index_Sheet_GN-05.dgn

DISCIPLINE	DESCRIPTION	SHEET NUMBER	ITP PART F
MAINLINE PLAN	I-70 ROADWAY PLAN STA 2221+00 TO STA 2233+00	RD-26	SECTION 2.3.1.a.iii, iv, v, vi, vii, ix, xiii
MAINLINE PLAN	I-70 ROADWAY PLAN STA 2233+00 TO STA 2245+00	RD-27	SECTION 2.3.1.a.iii, iv, v, vi, vii, ix, xiii
MAINLINE PLAN	I-70 ROADWAY PLAN STA 2245+00 TO STA 2257+00	RD-28	SECTION 2.3.1.a.iii, iv, v, vi, vii, ix, xiii
MAINLINE PLAN	I-70 ROADWAY PLAN STA 2257+00 TO STA 2269+00	RD-29	SECTION 2.3.1.a.iii, iv, v, vi, vii, ix, xiii
MAINLINE PLAN	I-70 ROADWAY PLAN STA 2269+00 TO STA 2281+00	RD-30	SECTION 2.3.1.a.iii, iv, v, vi, vii, ix, xiii
MAINLINE PLAN	I-70 ROADWAY PLAN STA 2281+00 TO STA 2293+00	RD-31	SECTION 2.3.1.a.iii, iv, v, vi, vii, ix, xiii
MAINLINE PLAN	I-70 ROADWAY PLAN STA 2293+00 TO STA 2305+00	RD-32	SECTION 2.3.1.a.iii, iv, v, vi, vii, ix, xiii
MAINLINE PLAN	I-70 ROADWAY PLAN STA 2305+00 TO STA 2317+00	RD-33	SECTION 2.3.1.a.iii, iv, v, vi, vii, ix, xiii
MAINLINE PLAN	I-70 ROADWAY PLAN STA 2317+00 TO STA 2329+00	RD-34	SECTION 2.3.1.a.iii, iv, v, vi, vii, ix, xiii
MAINLINE PLAN	I-70 ROADWAY PLAN STA 2329+00 TO STA 2341+00	RD-35	SECTION 2.3.1.a.iii, iv, v, vi, vii, ix, xiii
MAINLINE PLAN	I-70 ROADWAY PLAN STA 2341+00 TO STA 2353+00	RD-36	SECTION 2.3.1.a.iii, iv, v, vi, vii, ix, xiii
MAINLINE PLAN	I-70 ROADWAY PLAN STA 2353+00 TO STA 2365+00	RD-37	SECTION 2.3.1.a.iii, iv, v, vi, vii, ix, xiii
MAINLINE PLAN	I-70 ROADWAY PLAN STA 2365+00 TO STA 2377+00	RD-38	SECTION 2.3.1.a.iii, iv, v, vi, vii, ix, xiii
MAINLINE PLAN	I-70 ROADWAY PLAN STA 2377+00 TO STA 2389+00	RD-39	SECTION 2.3.1.a.iii, iv, v, vi, vii, ix, xiii
MAINLINE PLAN	I-70 ROADWAY PLAN STA 2389+00 TO STA 2401+00	RD-40	SECTION 2.3.1.a.iii, iv, v, vi, vii, ix, xiii
MAINLINE PLAN	I-70 ROADWAY PLAN STA 2401+00 TO STA 2413+00	RD-41	SECTION 2.3.1.a.iii, iv, v, vi, vii, ix, xiii
MAINLINE PLAN	I-70 ROADWAY PLAN STA 2413+00 TO STA 2425+00	RD-42	SECTION 2.3.1.a.iii, iv, v, vi, vii, ix, xiii
MAINLINE PLAN	I-70 ROADWAY PLAN STA 2425+00 TO STA 2437+00	RD-43	SECTION 2.3.1.a.iii, iv, v, vi, vii, ix, xiii
MAINLINE PLAN	I-70 ROADWAY PLAN STA 2437+00 TO STA 2451+00	RD-44	SECTION 2.3.1.a.iii, iv, v, vi, vii, ix, xiii
MAINLINE PLAN	I-70 ROADWAY PLAN STA 2451+00 TO STA 2466+00	RD-45	SECTION 2.3.1.a.iii, iv, v, vi, vii, ix, xiii
MAINLINE PLAN	I-70 ROADWAY PLAN STA 2466+00 TO STA 2476+00	RD-46	SECTION 2.3.1.a.iii, iv, v, vi, vii, ix, xiii
MAINLINE PLAN	I-70 ROADWAY PLAN STA 2476+00 TO STA 2481+46	RD-47	SECTION 2.3.1.a.iii, iv, v, vi, vii, ix, xiii
MAINLINE PROFILE	I-70 ROADWAY PROFILE STA 1065+00 TO STA 2005+00	RP-07	SECTION 2.3.1.a.x
MAINLINE PROFILE	I-70 ROADWAY PROFILE STA 2005+00 TO STA 2017+00	RP-08	SECTION 2.3.1.a.x
MAINLINE PROFILE	I-70 ROADWAY PROFILE STA 2017+00 TO STA 2029+00	RP-09	SECTION 2.3.1.a.x
MAINLINE PROFILE	I-70 ROADWAY PROFILE STA 2029+00 TO STA 2041+00	RP-10	SECTION 2.3.1.a.x
MAINLINE PROFILE	I-70 ROADWAY PROFILE STA 2041+00 TO STA 2053+00	RP-11	SECTION 2.3.1.a.x
MAINLINE PROFILE	I-70 ROADWAY PROFILE STA 2053+00 TO STA 2065+00	RP-12	SECTION 2.3.1.a.x
MAINLINE PROFILE	I-70 ROADWAY PROFILE STA 2065+00 TO STA 2077+00	RP-13	SECTION 2.3.1.a.x
MAINLINE PROFILE	I-70 ROADWAY PROFILE STA 2077+00 TO STA 2089+00	RP-14	SECTION 2.3.1.a.x
MAINLINE PROFILE	I-70 ROADWAY PROFILE STA 2089+00 TO STA 2101+00	RP-15	SECTION 2.3.1.a.x
MAINLINE PROFILE	I-70 ROADWAY PROFILE STA 2101+00 TO STA 2113+00	RP-16	SECTION 2.3.1.a.x
MAINLINE PROFILE	I-70 ROADWAY PROFILE STA 2113+00 TO STA 2125+00	RP-17	SECTION 2.3.1.a.x
MAINLINE PROFILE	I-70 ROADWAY PROFILE STA 2125+00 TO STA 2137+00	RP-18	SECTION 2.3.1.a.x
MAINLINE PROFILE	I-70 ROADWAY PROFILE STA 2137+00 TO STA 2149+00	RP-19	SECTION 2.3.1.a.x
MAINLINE PROFILE	I-70 ROADWAY PROFILE STA 2149+00 TO STA 2161+00	RP-20	SECTION 2.3.1.a.x
MAINLINE PROFILE	I-70 ROADWAY PROFILE STA 2161+00 TO STA 2173+00	RP-21	SECTION 2.3.1.a.x
MAINLINE PROFILE	I-70 ROADWAY PROFILE STA 2173+00 TO STA 2185+00	RP-22	SECTION 2.3.1.a.x
MAINLINE PROFILE	I-70 ROADWAY PROFILE STA 2185+00 TO STA 2197+00	RP-23	SECTION 2.3.1.a.x
MAINLINE PROFILE	I-70 ROADWAY PROFILE STA 2197+00 TO STA 2209+00	RP-24	SECTION 2.3.1.a.x
MAINLINE PROFILE	I-70 ROADWAY PROFILE STA 2209+00 TO STA 2221+00	RP-25	SECTION 2.3.1.a.x
MAINLINE PROFILE	I-70 ROADWAY PROFILE STA 2221+00 TO STA 2233+00	RP-26	SECTION 2.3.1.a.x
MAINLINE PROFILE	I-70 ROADWAY PROFILE STA 2233+00 TO STA 2245+00	RP-27	SECTION 2.3.1.a.x
MAINLINE PROFILE	I-70 ROADWAY PROFILE STA 2245+00 TO STA 2257+00	RP-28	SECTION 2.3.1.a.x
MAINLINE PROFILE	I-70 ROADWAY PROFILE STA 2257+00 TO STA 2269+00	RP-29	SECTION 2.3.1.a.x
MAINLINE PROFILE	I-70 ROADWAY PROFILE STA 2269+00 TO STA 2281+00	RP-30	SECTION 2.3.1.a.x
MAINLINE PROFILE	I-70 ROADWAY PROFILE STA 2281+00 TO STA 2293+00	RP-31	SECTION 2.3.1.a.x
MAINLINE PROFILE	I-70 ROADWAY PROFILE STA 2293+00 TO STA 2305+00	RP-32	SECTION 2.3.1.a.x
MAINLINE PROFILE	I-70 ROADWAY PROFILE STA 2305+00 TO STA 2317+00	RP-33	SECTION 2.3.1.a.x

Print Date: 5/26/2017


File Name: 19631_Index Sheet_GN-05.dgn

Scale: 1:1



Sheet Revisions		
Date:	Comments	Init.

Colorado Department of Transportation



2000 South Holly Street
Denver, CO 80222
Phone: 303-757-9295 FAX: 303-757-9963

Region 1 JKE

As Constructed
No Revisions:
Revised:
Void:

**I-70
INDEX OF SHEETS
SHEET 3**

Designer:	M. BALASH	Structure Numbers	
Detailer:	M. SCHWAB		
Sheet Subset:	GENERAL	Subset Sheets:	of

Project No./Code
FBR 0704-234
19631
Sheet Number GN-05

MSCHWAB 9:45:16 AM p:\PWAPP\DMA001\NorthCentral\Omaha\Documents\424981\WKTG0000083066\6_0_CAD_BIM\6.2_Work_In_Progress\19631_Index_Sheet_GN-06.dgn

DISCIPLINE	DESCRIPTION	SHEET NUMBER	ITP PART F
MAINLINE PROFILE	I-70 ROADWAY PROFILE STA 2317+00 TO STA 2329+00	RP-34	SECTION 2.3.1.a.x
MAINLINE PROFILE	I-70 ROADWAY PROFILE STA 2329+00 TO STA 2341+00	RP-35	SECTION 2.3.1.a.x
MAINLINE PROFILE	I-70 ROADWAY PROFILE STA 2341+00 TO STA 2353+00	RP-36	SECTION 2.3.1.a.x
MAINLINE PROFILE	I-70 ROADWAY PROFILE STA 2353+00 TO STA 2365+00	RP-37	SECTION 2.3.1.a.x
MAINLINE PROFILE	I-70 ROADWAY PROFILE STA 2365+00 TO STA 2377+00	RP-38	SECTION 2.3.1.a.x
MAINLINE PROFILE	I-70 ROADWAY PROFILE STA 2377+00 TO STA 2389+00	RP-39	SECTION 2.3.1.a.x
MAINLINE PROFILE	I-70 ROADWAY PROFILE STA 2389+00 TO STA 2401+00	RP-40	SECTION 2.3.1.a.x
MAINLINE PROFILE	I-70 ROADWAY PROFILE STA 2401+00 TO STA 2413+00	RP-41	SECTION 2.3.1.a.x
MAINLINE PROFILE	I-70 ROADWAY PROFILE STA 2413+00 TO STA 2425+00	RP-42	SECTION 2.3.1.a.x
MAINLINE PROFILE	I-70 ROADWAY PROFILE STA 2425+00 TO STA 2437+00	RP-43	SECTION 2.3.1.a.x
MAINLINE PROFILE	I-70 ROADWAY PROFILE STA 2437+00 TO STA 2447+77.15	RP-44	SECTION 2.3.1.a.x
APPROACH PNP	BRIGHTON BLVD STA 500+00 TO STA 512+00	RD-48	SECTION 2.3.1.a.ii, iii, vi, vii, x, xii
APPROACH PNP	BRIGHTON BLVD STA 512+00 TO STA 514+76.46	RD-49	SECTION 2.3.1.a.ii, iii, vi, vii, x, xii
APPROACH PNP	BRIGHTON BLVD WB ON RAMP STA 100+00 TO STA 111+57.29	RD-50	SECTION 2.3.1.a.ii, iii, vi, vii, x, xii
APPROACH PNP	BRIGHTON BLVD EB OFF RAMP STA 200+00 TO STA 206+38.56	RD-51	SECTION 2.3.1.a.ii, iii, vi, vii, x, xii
APPROACH PNP	BRIGHTON BLVD WB OFF RAMP STA 300+00 TO STA 312+00	RD-52	SECTION 2.3.1.a.ii, iii, vi, vii, x, xii
APPROACH PNP	BRIGHTON BLVD EB ON RAMP STA 400+00 TO STA 408+38.97	RD-53	SECTION 2.3.1.a.ii, iii, vi, vii, x, xii
APPROACH PNP	YORK ST STA 500+00 TO STA 512+00	RD-54	SECTION 2.3.1.a.ii, iii, vi, vii, x, xii
APPROACH PNP	YORK ST STA 512+00 TO STA 515+43.48	RD-55	SECTION 2.3.1.a.ii, iii, vi, vii, x, xii
APPROACH PNP	JOSEPHINE ST STA 500+00 TO STA 508+43.13	RD-56	SECTION 2.3.1.a.ii, iii, vi, vii, x, xii
APPROACH PNP	COLUMBINE ST STA 500+00 TO STA 507+38.57	RD-57	SECTION 2.3.1.a.ii, iii, vi, vii, x, xii
APPROACH PNP	CLAYTON ST STA 500+00 TO STA 506+46.39	RD-58	SECTION 2.3.1.a.ii, iii, vi, vii, x, xii
APPROACH PNP	FILLMORE ST STA 500+00 TO STA 505+71.13	RD-59	SECTION 2.3.1.a.ii, iii, vi, vii, x, xii
APPROACH PNP	STEELE/VASQUEZ ST STA 500+00 TO STA 512+00	RD-60	SECTION 2.3.1.a.ii, iii, vi, vii, x, xii
APPROACH PNP	STEELE/VASQUEZ ST STA 512+00 TO STA 523+65.79	RD-61	SECTION 2.3.1.a.ii, iii, vi, vii, x, xii
APPROACH PNP	STEELE ST WB ON RAMP STA 100+00 TO STA 112+00	RD-62	SECTION 2.3.1.a.ii, iii, vi, vii, x, xii
APPROACH PNP	STEELE ST WB ON RAMP STA 112+00 TO STA 121+42.98	RD-63	SECTION 2.3.1.a.ii, iii, vi, vii, x, xii
APPROACH PNP	STEELE ST EB OFF RAMP STA 200+00 TO STA 212+00	RD-64	SECTION 2.3.1.a.ii, iii, vi, vii, x, xii
APPROACH PNP	STEELE ST EB OFF RAMP STA 212+00 TO STA 220+90.50	RD-65	SECTION 2.3.1.a.ii, iii, vi, vii, x, xii
APPROACH PNP	COOK ST STA 500+00 TO STA 507+75.79	RD-66	SECTION 2.3.1.a.ii, iii, vi, vii, x, xii
APPROACH PNP	MONROE ST STA 500+00 TO STA 511+00	RD-67	SECTION 2.3.1.a.ii, iii, vi, vii, x, xii
APPROACH PNP	MONROE ST STA 511+00 TO STA 516+23.02	RD-68	SECTION 2.3.1.a.ii, iii, vi, vii, x, xii
APPROACH PNP	NB COLORADO BLVD STA 100+00 TO STA 112+00	RD-69	SECTION 2.3.1.a.ii, iii, vi, vii, x, xii
APPROACH PNP	NB COLORADO BLVD STA 112+00 TO STA 124+00	RD-70	SECTION 2.3.1.a.ii, iii, vi, vii, x, xii
APPROACH PNP	NB COLORADO BLVD STA 124+00 TO STA 126+98	RD-71	SECTION 2.3.1.a.ii, iii, vi, vii, x, xii
APPROACH PNP	SB COLORADO BLVD STA 1100+00 TO STA 1112+00	RD-72	SECTION 2.3.1.a.ii, iii, vi, vii, x, xii
APPROACH PNP	SB COLORADO BLVD STA 1112+00 TO STA 1124+00	RD-73	SECTION 2.3.1.a.ii, iii, vi, vii, x, xii
APPROACH PNP	SB COLORADO BLVD STA 1124+00 TO STA 1126+98	RD-74	SECTION 2.3.1.a.ii, iii, vi, vii, x, xii
APPROACH PNP	COLORADO BLVD WB ON RAMP STA 100+00 TO STA 110+00	RD-75	SECTION 2.3.1.a.ii, iii, vi, vii, x, xii
APPROACH PNP	COLORADO BLVD WB ON RAMP STA 110+00 TO STA 122+00	RD-76	SECTION 2.3.1.a.ii, iii, vi, vii, x, xii
APPROACH PNP	COLORADO BLVD WB ON RAMP STA 122+00 TO STA 127+05.03	RD-77	SECTION 2.3.1.a.ii, iii, vi, vii, x, xii
APPROACH PNP	COLORADO BLVD EB OFF RAMP STA 200+00 TO STA 210+00	RD-78	SECTION 2.3.1.a.ii, iii, vi, vii, x, xii
APPROACH PNP	COLORADO BLVD EB OFF RAMP STA 210+00 TO STA 222+00	RD-79	SECTION 2.3.1.a.ii, iii, vi, vii, x, xii
APPROACH PNP	COLORADO BLVD EB OFF RAMP STA 222+00 TO STA 229+45.51	RD-80	SECTION 2.3.1.a.ii, iii, vi, vii, x, xii
APPROACH PNP	COLORADO BLVD WB OFF RAMP STA 300+00 TO STA 312+00	RD-81	SECTION 2.3.1.a.ii, iii, vi, vii, x, xii
APPROACH PNP	COLORADO BLVD WB OFF RAMP STA 312+00 TO STA 317+01.24	RD-82	SECTION 2.3.1.a.ii, iii, vi, vii, x, xii
APPROACH PNP	COLORADO BLVD EB ON RAMP STA 400+00 TO STA 409+00	RD-83	SECTION 2.3.1.a.ii, iii, vi, vii, x, xii
APPROACH PNP	COLORADO BLVD EB ON RAMP STA 409+00 TO STA 412+17.47	RD-84	SECTION 2.3.1.a.ii, iii, vi, vii, x, xii
APPROACH PNP	EB OFF RAMP TO NB COLORADO BLVD STA 20+35.22 TO STA 22+28.94	RD-85	SECTION 2.3.1.a.ii, iii, vi, vii, x, xii

Print Date: 5/26/2017

File Name: 19631_Index Sheet_GN-06.dgn

Scale: 1:1



Sheet Revisions		
Date:	Comments	Init.

Colorado Department of Transportation

2000 South Holly Street
Denver, CO 80222
Phone: 303-757-9295 FAX: 303-757-9963

Region 1 JKE

As Constructed
No Revisions:
Revised:
Void:

**I-70
INDEX OF SHEETS
SHEET 4**

Designer:	M. BALASH	Structure Numbers	
Detailer:	M. SCHWAB		
Sheet Subset:	GENERAL	Subset Sheets:	of

Project No./Code
FBR 0704-234
19631
Sheet Number GN-06

MSCHWAB 9:45:32 AM p:\PWAPP\DMA01\NorthCentral\Dimaha\Documents\424981\MKT\00000083066\6.0_CAD_BIM\6.2_Work_In_Progress\6.2.5_General\Drawings\19631_Index_Sheet_GN-07.dgn

DISCIPLINE	DESCRIPTION	SHEET NUMBER	ITP PART F
APPROACH PNP	COLORADO BLVD SB TO EB ON RAMP STA 40+14.04 TO STA 41+71.08	RD-86	SECTION 2.3.1.a.ii, iii, vi, vii, x, xii
APPROACH PNP	EB OFF TO NB COLORADO BLVD STA 30+00 TO STA 35+42.54	RD-87	SECTION 2.3.1.a.ii, iii, vi, vii, x, xii
APPROACH PNP	COLORADO BLVD NB TO WB ON RAMP STA 10+35.00 TO STA 11+57.06	RD-88	SECTION 2.3.1.a.ii, iii, vi, vii, x, xii
APPROACH PNP	DAHLIA ST STA 500+00 TO STA 505+95.13	RD-89	SECTION 2.3.1.a.ii, iii, vi, vii, x, xii
APPROACH PNP	HOLLY ST STA 500+00 TO STA 510+93.00	RD-90	SECTION 2.3.1.a.ii, iii, vi, vii, x, xii
APPROACH PNP	HOLLY ST WB ON RAMP STA 100+00 TO STA 111+00	RD-91	SECTION 2.3.1.a.ii, iii, vi, vii, x, xii
APPROACH PNP	HOLLY ST WB ON RAMP STA 111+00 TO STA 120+89.48	RD-92	SECTION 2.3.1.a.ii, iii, vi, vii, x, xii
APPROACH PNP	HOLLY ST EB OFF RAMP STA 200+00 TO STA 212+00	RD-93	SECTION 2.3.1.a.ii, iii, vi, vii, x, xii
APPROACH PNP	HOLLY ST EB OFF RAMP STA 212+00 TO STA 219+30.71	RD-94	SECTION 2.3.1.a.ii, iii, vi, vii, x, xii
APPROACH PNP	HOLLY ST WB OFF RAMP STA 300+00 TO STA 312+00	RD-95	SECTION 2.3.1.a.ii, iii, vi, vii, x, xii
APPROACH PNP	HOLLY ST WB OFF RAMP STA 312+00 TO STA 324+53.37	RD-96	SECTION 2.3.1.a.ii, iii, vi, vii, x, xii
APPROACH PNP	HOLLY ST EB ON RAMP STA 400+00 TO STA 412+00	RD-97	SECTION 2.3.1.a.ii, iii, vi, vii, x, xii
APPROACH PNP	HOLLY ST EB ON RAMP STA 412+00 TO STA 420+43.66	RD-98	SECTION 2.3.1.a.ii, iii, vi, vii, x, xii
APPROACH PNP	MONACO ST STA 500+00 TO STA 506+95.53	RD-99	SECTION 2.3.1.a.ii, iii, vi, vii, x, xii
APPROACH PNP	QUEBEC ST STA 500+00 TO STA 512+00	RD-100	SECTION 2.3.1.a.ii, iii, vi, vii, x, xii
APPROACH PNP	QUEBEC ST STA 512+00 TO STA 522+66.15	RD-101	SECTION 2.3.1.a.ii, iii, vi, vii, x, xii
APPROACH PNP	QUEBEC ST WB ON RAMP STA 100+00 TO STA 110+21.00	RD-102	SECTION 2.3.1.a.ii, iii, vi, vii, x, xii
APPROACH PNP	QUEBEC ST EB OFF RAMP STA 200+00 TO STA 212+00	RD-103	SECTION 2.3.1.a.ii, iii, vi, vii, x, xii
APPROACH PNP	QUEBEC ST EB OFF RAMP STA 212+00 TO STA 222+62.29	RD-104	SECTION 2.3.1.a.ii, iii, vi, vii, x, xii
APPROACH PNP	QUEBEC ST WB OFF RAMP STA 300+00 TO STA 309+77.94	RD-105	SECTION 2.3.1.a.ii, iii, vi, vii, x, xii
APPROACH PNP	QUEBEC ST EB ON RAMP STA 400+00 TO STA 410+18.93	RD-106	SECTION 2.3.1.a.ii, iii, vi, vii, x, xii
APPROACH PNP	I-270 SB CONNECTOR STA 400+00 TO STA 412+00	RD-107	SECTION 2.3.1.a.ii, iii, vi, vii, x, xii
APPROACH PNP	I-270 SB CONNECTOR STA 412+00 TO STA 424+00	RD-108	SECTION 2.3.1.a.ii, iii, vi, vii, x, xii
APPROACH PNP	I-270 SB CONNECTOR STA 424+00 TO STA 431+32.85	RD-109	SECTION 2.3.1.a.ii, iii, vi, vii, x, xii
APPROACH PNP	CENTRAL PARK BLVD WB ON RAMP STA 100+00 TO STA 110+71.87	RD-110	SECTION 2.3.1.a.ii, iii, vi, vii, x, xii
APPROACH PNP	CENTRAL PARK BLVD EB OFF RAMP STA 200+00 TO STA 205+71.38	RD-111	SECTION 2.3.1.a.ii, iii, vi, vii, x, xii
APPROACH PNP	I-270 EB OFF RAMP STA 300+00 TO STA 306+27.83	RD-112	SECTION 2.3.1.a.ii, iii, vi, vii, x, xii
APPROACH PNP	I-270 EB ON RAMP STA 400+00 TO STA 413+41.59	RD-113	SECTION 2.3.1.a.ii, iii, vi, vii, x, xii
APPROACH PNP	CENTRAL PARK BLVD EB ON RAMP STA 400+00 TO STA 407+45.00	RD-114	SECTION 2.3.1.a.ii, iii, vi, vii, x, xii
APPROACH PNP	HAVANA ST WB ON RAMP STA 100+00 TO STA 107+47.23	RD-115	SECTION 2.3.1.a.ii, iii, vi, vii, x, xii
APPROACH PNP	HAVANA ST EB OFF RAMP STA 200+00 TO STA 205+80.36	RD-116	SECTION 2.3.1.a.ii, iii, vi, vii, x, xii
APPROACH PNP	HAVANA ST WB OFF RAMP STA 300+00 TO STA 305+61.98	RD-117	SECTION 2.3.1.a.ii, iii, vi, vii, x, xii
APPROACH PNP	HAVANA ST EB ON RAMP STA 400+00 TO STA 410+39.53	RD-118	SECTION 2.3.1.a.ii, iii, vi, vii, x, xii
APPROACH PNP	PEORIA ST STA 509+39.23 TO STA 512+00	RD-119	SECTION 2.3.1.a.ii, iii, vi, vii, x, xii
APPROACH PNP	PEORIA ST STA 512+00 TO STA 514+44.78	RD-120	SECTION 2.3.1.a.ii, iii, vi, vii, x, xii
APPROACH PNP	PEORIA ST WB ON RAMP STA 100+00 TO STA 111+10.76	RD-121	SECTION 2.3.1.a.ii, iii, vi, vii, x, xii
APPROACH PNP	PEORIA ST EB OFF RAMP STA 200+00 TO STA 212+80.82	RD-122	SECTION 2.3.1.a.ii, iii, vi, vii, x, xii
APPROACH PNP	PEORIA ST EB ON RAMP STA 400+00 TO STA 412+11.15	RD-123	SECTION 2.3.1.a.ii, iii, vi, vii, x, xii
APPROACH PNP	I-70 EB TO I-225 STA 200+00 TO STA 212+00	RD-124	SECTION 2.3.1.a.ii, iii, vi, vii, x, xii
APPROACH PNP	I-70 EB TO I-225 STA 212+00 TO STA 224+00	RD-125	SECTION 2.3.1.a.ii, iii, vi, vii, x, xii
APPROACH PNP	I-70 EB TO I-225 STA 224+00 TO STA 235+99.35	RD-126	SECTION 2.3.1.a.ii, iii, vi, vii, x, xii
APPROACH PNP	46TH AVE WB STA 6006+80.34 TO STA 6012+00	RD-127	SECTION 2.3.1.a.ii, iii, vi, vii, x, xii
APPROACH PNP	46TH AVE WB STA 6012+00 TO STA 6024+39.77	RD-128	SECTION 2.3.1.a.ii, iii, vi, vii, x, xii
APPROACH PNP	46TH AVE WB STA 6012+00 TO STA 6024+39.77	RD-129	SECTION 2.3.1.a.ii, iii, vi, vii, x, xii
APPROACH PNP	46TH AVE WB STA 6025+00 TO STA 6036+00	RD-130	SECTION 2.3.1.a.ii, iii, vi, vii, x, xii
APPROACH PNP	46TH AVE WB STA 6036+00 TO STA 6037+35.99	RD-131	SECTION 2.3.1.a.ii, iii, vi, vii, x, xii
APPROACH PNP	46TH AVE WB STA 6050+00 TO STA 6061+99.69	RD-132	SECTION 2.3.1.a.ii, iii, vi, vii, x, xii
APPROACH PNP	46TH AVE WB STA 6062+00 TO STA 6074+00	RD-133	SECTION 2.3.1.a.ii, iii, vi, vii, x, xii
APPROACH PNP	46TH AVE WB STA 6074+00 TO STA 6080+43.14	RD-134	SECTION 2.3.1.a.ii, iii, vi, vii, x, xii


Print Date: 5/26/2017

File Name: 19631_Index Sheet_GN-07.dgn

Scale: 1:1

Sheet Revisions		
Date:	Comments	Init.

Colorado Department of Transportation



2000 South Holly Street
Denver, CO 80222
Phone: 303-757-9295 FAX: 303-757-9963

Region 1 JKE

As Constructed
No Revisions:
Revised:
Void:

I-70
INDEX OF SHEETS
SHEET 5

Designer:	M. BALASH	Structure Numbers	
Detailer:	M. SCHWAB		
Sheet Subset:	GENERAL	Subset Sheets:	of

Project No./Code
FBR 0704-234
19631
Sheet Number GN-07



MSCHWAB 9:45:49 AM pw:\P\APPD\MA01\NorthCentral_Dmaha\Documents\424981\MKT\00000083066\6.0_CAD_BITMAP\6.2_Work\In_Progress\6.2.5_General\Drawings\19631_Index_Sheet_GN-08.dgn

DISCIPLINE	DESCRIPTION	SHEET NUMBER	ITP PART F
APPROACH PNP	46TH AVE WB STA 6075+00 TO STA 6087+00	RD-135	SECTION 2.3.1.a.ii, iii, vi, vii, x, xii
APPROACH PNP	46TH AVE WB STA 6087+00 TO STA 6096+45.86	RD-136	SECTION 2.3.1.a.ii, iii, vi, vii, x, xii
APPROACH PNP	N STAPLETON DR STA 8000+85.18 TO STA 8011+00	RD-137	SECTION 2.3.1.a.ii, iii, vi, vii, x, xii
APPROACH PNP	N STAPLETON DR STA 8011+00 TO STA 8014+30.00	RD-138	SECTION 2.3.1.a.ii, iii, vi, vii, x, xii
APPROACH PNP	N STAPLETON DR STA 8054+29.95 TO STA 8062+00	RD-139	SECTION 2.3.1.a.ii, iii, vi, vii, x, xii
APPROACH PNP	N STAPLETON DR STA 8062+00 TO STA 8074+00	RD-140	SECTION 2.3.1.a.ii, iii, vi, vii, x, xii
APPROACH PNP	N STAPLETON DR STA 8074+00 TO STA 8086+00	RD-141	SECTION 2.3.1.a.ii, iii, vi, vii, x, xii
APPROACH PNP	N STAPLETON DR STA 8086+00 TO STA 8090+57.53	RD-142	SECTION 2.3.1.a.ii, iii, vi, vii, x, xii
APPROACH PNP	W 47TH AVE STA 8001+00 TO STA 8006+46.13	RD-143	SECTION 2.3.1.a.ii, iii, vi, vii, x, xii
APPROACH PNP	46TH AVE EB STA 7005+82.59 TO STA 7012+00	RD-144	SECTION 2.3.1.a.ii, iii, vi, vii, x, xii
APPROACH PNP	46TH AVE EB STA 7012+00 TO STA 7022+31.99	RD-145	SECTION 2.3.1.a.ii, iii, vi, vii, x, xii
APPROACH PNP	46TH AVE EB STA 7022+78.93 TO STA 7033+00	RD-146	SECTION 2.3.1.a.ii, iii, vi, vii, x, xii
APPROACH PNP	46TH AVE EB STA 7033+00 TO STA 7036+51.86	RD-147	SECTION 2.3.1.a.ii, iii, vi, vii, x, xii
APPROACH PNP	46TH AVE EB STA 7035+00 TO STA 7046+92.60	RD-148	SECTION 2.3.1.a.ii, iii, vi, vii, x, xii
APPROACH PNP	46TH AVE EB STA 7050+00 TO STA 7061+75.00	RD-149	SECTION 2.3.1.a.ii, iii, vi, vii, x, xii
APPROACH PNP	46TH AVE EB STA 7062+00 TO STA 7068+14.85	RD-150	SECTION 2.3.1.a.ii, iii, vi, vii, x, xii
APPROACH PNP	46TH AVE EB STA 7076+66.93 TO STA 7087+00	RD-151	SECTION 2.3.1.a.ii, iii, vi, vii, x, xii
APPROACH PNP	46TH AVE EB STA 7087+00 TO STA 7093+49.02	RD-152	SECTION 2.3.1.a.ii, iii, vi, vii, x, xii
APPROACH PNP	46TH AVE EB ON RAMP STA 1002+43.06 TO STA 1012+00	RD-153	SECTION 2.3.1.a.ii, iii, vi, vii, x, xii
APPROACH PNP	46TH AVE EB ON RAMP STA 1012+00 TO STA 1016+50.00	RD-154	SECTION 2.3.1.a.ii, iii, vi, vii, x, xii
APPROACH PNP	STAPLETON DR S STA 9001+50.74 TO STA 9012+00	RD-155	SECTION 2.3.1.a.ii, iii, vi, vii, x, xii
APPROACH PNP	STAPLETON DR S STA 9012+00 TO STA 9015+16.68	RD-156	SECTION 2.3.1.a.ii, iii, vi, vii, x, xii
APPROACH PNP	STAPLETON DR S STA 9050+27.52 TO STA 9062+00	RD-157	SECTION 2.3.1.a.ii, iii, vi, vii, x, xii
APPROACH PNP	STAPLETON DR S STA 9062+00 TO STA 9074+00	RD-158	SECTION 2.3.1.a.ii, iii, vi, vii, x, xii
APPROACH PNP	STAPLETON DR S STA 9074+00 TO STA 9086+00	RD-159	SECTION 2.3.1.a.ii, iii, vi, vii, x, xii
APPROACH PNP	STAPLETON DR S STA 9086+00 TO STA 9090+09.16	RD-160	SECTION 2.3.1.a.ii, iii, vi, vii, x, xii
APPROACH PNP	STAPLETON DR S TO QUEBEC ST STA 100+00 TO STA 1096+97.57	RD-161	SECTION 2.3.1.a.ii, iii, vi, vii, x, xii
APPROACH PNP	UPRR WB SIDEWALK STA 600+00 TO STA 612+00	RD-162	SECTION 2.3.1.a.ii, iii, vi, vii, x, xii
APPROACH PNP	UPRR WB SIDEWALK STA 612+00 TO STA 614+34.66	RD-163	SECTION 2.3.1.a.ii, iii, vi, vii, x, xii
APPROACH PNP	UPRR EB SIDEWALK STA 704+59.34 TO STA 712+00	RD-164	SECTION 2.3.1.a.ii, iii, vi, vii, x, xii
APPROACH PNP	UPRR EB SIDEWALK STA 712+00 TO STA 716+50.00	RD-165	SECTION 2.3.1.a.ii, iii, vi, vii, x, xii
CROSS SECTIONS	I-70 CROSS SECTIONS SHEET 1	XS-01	SECTION 2.3.1.a.xii
CROSS SECTIONS	I-70 CROSS SECTIONS SHEET 2	XS-02	SECTION 2.3.1.a.xii
CROSS SECTIONS	I-70 CROSS SECTIONS SHEET 3	XS-03	SECTION 2.3.1.a.xii
CROSS SECTIONS	I-70 CROSS SECTIONS SHEET 4	XS-04	SECTION 2.3.1.a.xii
CROSS SECTIONS	I-70 CROSS SECTIONS SHEET 5	XS-05	SECTION 2.3.1.a.xii
CROSS SECTIONS	I-70 CROSS SECTIONS SHEET 6	XS-06	SECTION 2.3.1.a.xii
CROSS SECTIONS	I-70 CROSS SECTIONS SHEET 7	XS-07	SECTION 2.3.1.a.xii
CROSS SECTIONS	I-70 CROSS SECTIONS SHEET 8	XS-08	SECTION 2.3.1.a.xii
CROSS SECTIONS	I-70 CROSS SECTIONS SHEET 9	XS-09	SECTION 2.3.1.a.xii
CROSS SECTIONS	I-70 CROSS SECTIONS SHEET 10	XS-10	SECTION 2.3.1.a.xii
CROSS SECTIONS	I-70 CROSS SECTIONS SHEET 11	XS-11	SECTION 2.3.1.a.xii
CROSS SECTIONS	I-70 CROSS SECTIONS SHEET 12	XS-12	SECTION 2.3.1.a.xii
CROSS SECTIONS	I-70 CROSS SECTIONS SHEET 13	XS-13	SECTION 2.3.1.a.xii
BRIDGE	I-70 OVER BRIGHTON BLVD GENERAL LAYOUT (1 OF 2)	STR-01	SECTION 2.3.1.a.v
BRIDGE	I-70 OVER BRIGHTON BLVD GENERAL LAYOUT (2 OF 2)	STR-02	SECTION 2.3.1.a.v
BRIDGE	I-70 OVER BRIGHTON BLVD TYPICAL SECTION	STR-03	SECTION 2.3.1.a.v
BRIDGE	SERVICE ROAD OVER I-70 GENERAL LAYOUT	STR-04	SECTION 2.3.1.a.v
BRIDGE	SERVICE ROAD OVER I-70 TYPICAL SECTION	STR-05	SECTION 2.3.1.a.v

Print Date: 5/26/2017

File Name: 19631_Index_Sheet_GN-08.dgn

Scale: 1:1



Sheet Revisions		
Date:	Comments	Init.

Colorado Department of Transportation

2000 South Holly Street
Denver, CO 80222
Phone: 303-757-9295 FAX: 303-757-9963

Region 1 JKE

As Constructed
No Revisions:
Revised:
Void:

I-70
INDEX OF SHEETS
SHEET 6

Designer:	M. BALASH	Structure Numbers	
Detailer:	M. SCHWAB		
Sheet Subset:	GENERAL	Subset Sheets:	of

Project No./Code
FBR 0704-234
19631
Sheet Number GN-08

MSCHWAB 9:46:22 AM pw:\P\APPD\MA01\NorthCentral_Dmaha\Documents\424981\MKT0000083066\6.0_CAD_BTM\6.2_Work\I-70_Progress\6.2.5_General\Drawings\19631_Index_Sheet_GN-10.dgn

DISCIPLINE	DESCRIPTION	SHEET NUMBER	ITP PART F
DRAINAGE			
DRAINAGE NOTES	I-70 DRAINAGE GENERAL NOTES (1 OF 2)	DN-01	SECTION 2.3.1.b
DRAINAGE NOTES	I-70 DRAINAGE GENERAL NOTES (2 OF 2)	DN-02	SECTION 2.3.1.b
DRAINAGE PLAN	I-70 DRAINAGE PLAN STA 1000+00 TO STA 1005+00	DR-01	SECTION 2.3.1.b.i, iv
DRAINAGE PLAN	I-70 DRAINAGE PLAN STA 1005+00 TO STA 1017+00	DR-02	SECTION 2.3.1.b.i, iv
DRAINAGE PLAN	I-70 DRAINAGE PLAN STA 1017+00 TO STA 1029+00	DR-03	SECTION 2.3.1.b.i, iv
DRAINAGE PLAN	I-70 DRAINAGE PLAN STA 1029+00 TO STA 1041+00	DR-04	SECTION 2.3.1.b.i, iv
DRAINAGE PLAN	I-70 DRAINAGE PLAN STA 1041+00 TO STA 1053+00	DR-05	SECTION 2.3.1.b.i, iv
DRAINAGE PLAN	I-70 DRAINAGE PLAN STA 1053+00 TO STA 1065+00	DR-06	SECTION 2.3.1.b.i, iv
DRAINAGE PLAN	I-70 DRAINAGE PLAN STA 1065+00 TO STA 2005+00	DR-07	SECTION 2.3.1.b.i, iv
DRAINAGE PLAN	I-70 DRAINAGE PLAN STA 2003+00 TO STA 2015+00	DR-08A	SECTION 2.3.1.b.i, iv
DRAINAGE PLAN	I-70 DRAINAGE PLAN STA 2005+00 TO STA 2017+00	DR-08B	SECTION 2.3.1.b.i, iv
DRAINAGE PLAN	I-70 DRAINAGE PLAN STA 2005+00 TO STA 2017+00	DR-08C	SECTION 2.3.1.b.i, iv
DRAINAGE PLAN	I-70 DRAINAGE PLAN STA 2017+00 TO STA 2029+00	DR-09A	SECTION 2.3.1.b.i, iv
DRAINAGE PLAN	I-70 DRAINAGE PLAN STA 2017+00 TO STA 2029+00	DR-09B	SECTION 2.3.1.b.i, iv
DRAINAGE PLAN	I-70 DRAINAGE PLAN STA 2017+00 TO STA 2029+00	DR-09C	SECTION 2.3.1.b.i, iv
DRAINAGE PLAN	I-70 DRAINAGE PLAN STA 2017+00 TO STA 2029+00	DR-09D	SECTION 2.3.1.b.i, iv
DRAINAGE PLAN	I-70 DRAINAGE PLAN STA 2029+00 TO STA 2041+00	DR-10A	SECTION 2.3.1.b.i, iv
DRAINAGE PLAN	I-70 DRAINAGE PLAN STA 2029+00 TO STA 2041+00	DR-10B	SECTION 2.3.1.b.i, iv
DRAINAGE PLAN	I-70 DRAINAGE PLAN STA 2029+00 TO STA 2041+00	DR-10C	SECTION 2.3.1.b.i, iv
DRAINAGE PLAN	I-70 DRAINAGE PLAN STA 2041+00 TO STA 2053+00	DR-11A	SECTION 2.3.1.b.i, iv
DRAINAGE PLAN	I-70 DRAINAGE PLAN STA 2041+00 TO STA 2053+00	DR-11B	SECTION 2.3.1.b.i, iv
DRAINAGE PLAN	I-70 DRAINAGE PLAN STA 2041+00 TO STA 2053+00	DR-11C	SECTION 2.3.1.b.i, iv
DRAINAGE PLAN	STEELE ST DRAINAGE PLAN STA 500+00 TO STA 509+50	DR-11D	SECTION 2.3.1.b.i, iv
DRAINAGE PLAN	VASQUEZ BLVD DRAINAGE PLAN STA 509+50 TO STA 518+70.89	DR-11E	SECTION 2.3.1.b.i, iv
DRAINAGE PLAN	I-70 DRAINAGE PLAN STA 2053+00 TO STA 2065+00	DR-12A	SECTION 2.3.1.b.i, iv
DRAINAGE PLAN	I-70 DRAINAGE PLAN STA 2053+00 TO STA 2065+00	DR-12B	SECTION 2.3.1.b.i, iv
DRAINAGE PLAN	I-70 DRAINAGE PLAN STA 2053+00 TO STA 2065+00	DR-12C	SECTION 2.3.1.b.i, iv
DRAINAGE PLAN	I-70 DRAINAGE PLAN STA 2053+00 TO STA 2065+00	DR-12D	SECTION 2.3.1.b.i, iv
DRAINAGE PLAN	I-70 DRAINAGE PLAN STA 2065+00 TO STA 2077+00	DR-13A	SECTION 2.3.1.b.i, iv
DRAINAGE PLAN	I-70 DRAINAGE PLAN STA 2065+00 TO STA 2077+00	DR-13B	SECTION 2.3.1.b.i, iv
DRAINAGE PLAN	COLORADO BLVD DRAINAGE PLAN STA 2065+00 TO STA 2077+00	DR-13C	SECTION 2.3.1.b.i, iv
DRAINAGE PLAN	I-70 DRAINAGE PLAN STA 2072+50 TO STA 2085+00	DR-13D	SECTION 2.3.1.b.i, iv
DRAINAGE PLAN	I-70 DRAINAGE PLAN STA 2072+50 TO STA 2085+00	DR-13E	SECTION 2.3.1.b.i, iv
DRAINAGE PLAN	COLORADO BLVD DRAINAGE PLAN STA 2065+00 TO STA 2077+00	DR-13F	SECTION 2.3.1.b.i, iv
DRAINAGE PLAN	I-70 DRAINAGE PLAN STA 2077+00 TO STA 2089+00	DR-14A	SECTION 2.3.1.b.i, iv
DRAINAGE PLAN	I-70 DRAINAGE PLAN STA 2077+00 TO STA 2089+00	DR-14B	SECTION 2.3.1.b.i, iv
DRAINAGE PLAN	I-70 DRAINAGE PLAN STA 2089+00 TO STA 2101+00	DR-15A	SECTION 2.3.1.b.i, iv
DRAINAGE PLAN	I-70 DRAINAGE PLAN STA 2089+00 TO STA 2101+00	DR-15B	SECTION 2.3.1.b.i, iv
DRAINAGE PLAN	I-70 DRAINAGE PLAN STA 2089+00 TO STA 2101+00	DR-15C	SECTION 2.3.1.b.i, iv
DRAINAGE PLAN	I-70 DRAINAGE PLAN STA 2101+00 TO STA 2113+00	DR-16A	SECTION 2.3.1.b.i, iv
DRAINAGE PLAN	I-70 DRAINAGE PLAN STA 2101+00 TO STA 2113+00	DR-16B	SECTION 2.3.1.b.i, iv
DRAINAGE PLAN	I-70 DRAINAGE PLAN STA 2113+00 TO STA 2125+00	DR-17A	SECTION 2.3.1.b.i, iv
DRAINAGE PLAN	I-70 DRAINAGE PLAN STA 2113+00 TO STA 2125+00	DR-17B	SECTION 2.3.1.b.i, iv
DRAINAGE PLAN	I-70 DRAINAGE PLAN STA 2113+00 TO STA 2125+00	DR-17C	SECTION 2.3.1.b.i, iv
DRAINAGE PLAN	I-70 DRAINAGE PLAN STA 2125+00 TO STA 2137+00	DR-18A	SECTION 2.3.1.b.i, iv
DRAINAGE PLAN	I-70 DRAINAGE PLAN STA 2125+00 TO STA 2137+00	DR-18B	SECTION 2.3.1.b.i, iv
DRAINAGE PLAN	I-70 DRAINAGE PLAN STA 2137+00 TO STA 2149+00	DR-19A	SECTION 2.3.1.b.i, iv
DRAINAGE PLAN	I-70 DRAINAGE PLAN STA 2137+00 TO STA 2149+00	DR-19B	SECTION 2.3.1.b.i, iv

Print Date: 5/26/2017

File Name: 19631_Index Sheet_GN-10.dgn

Scale: 1:1



Sheet Revisions		
Date:	Comments	Init.

Colorado Department of Transportation

2000 South Holly Street
Denver, CO 80222
Phone: 303-757-9295 FAX: 303-757-9963

Region 1 JKE

As Constructed
No Revisions:
Revised:
Void:

I-70
INDEX OF SHEETS
SHEET 8

Designer:	M. BALASH	Structure Numbers	
Detailer:	M. SCHWAB		
Sheet Subset:	GENERAL	Subset Sheets:	of

Project No./Code
FBR 0704-234
19631
Sheet Number GN-10

MSCHWAB 9:46:55 AM pw:\P\APPD\MA01\NorthCentral_Dmaha\Documents\424981\MKT00000083066\6.0_CAD_BTM\6.2_Work\In_Progress\6.2.5_General\Drawings\19631_Index_Sheet_GN-12.dgn

DISCIPLINE	DESCRIPTION	SHEET NUMBER	ITP PART F
DRAINAGE PROFILE	I-70 DRAINAGE PROFILE OUTFALL: COLO. BLVD (3 OF 12)	DP-20	SECTION 2.3.1.b.ii
DRAINAGE PROFILE	I-70 DRAINAGE PROFILE OUTFALL: COLO. BLVD (4 OF 12)	DP-21	SECTION 2.3.1.b.ii
DRAINAGE PROFILE	I-70 DRAINAGE PROFILE OUTFALL: COLO. BLVD (5 OF 12)	DP-22	SECTION 2.3.1.b.ii
DRAINAGE PROFILE	I-70 DRAINAGE PROFILE OUTFALL: COLO. BLVD (6 OF 12)	DP-23	SECTION 2.3.1.b.ii
DRAINAGE PROFILE	I-70 DRAINAGE PROFILE OUTFALL: COLO. BLVD (7 OF 12)	DP-24	SECTION 2.3.1.b.ii
DRAINAGE PROFILE	I-70 DRAINAGE PROFILE OUTFALL: COLO. BLVD (8 OF 12)	DP-25	SECTION 2.3.1.b.ii
DRAINAGE PROFILE	I-70 DRAINAGE PROFILE OUTFALL: COLO. BLVD (9 OF 12)	DP-26	SECTION 2.3.1.b.ii
DRAINAGE PROFILE	I-70 DRAINAGE PROFILE OUTFALL: COLO. BLVD (10 OF 12)	DP-27	SECTION 2.3.1.b.ii
DRAINAGE PROFILE	I-70 DRAINAGE PROFILE OUTFALL: COLO. BLVD (11 OF 12)	DP-28	SECTION 2.3.1.b.ii
DRAINAGE PROFILE	I-70 DRAINAGE PROFILE OUTFALL: COLO. BLVD (12 OF 12)	DP-29	SECTION 2.3.1.b.ii
DRAINAGE PROFILE	I-70 DRAINAGE PROFILE OUTFALL: COLO. POND-N (1 OF 1)	DP-30	SECTION 2.3.1.b.ii
DRAINAGE PROFILE	I-70 DRAINAGE PROFILE OUTFALL: STAPLETON DR (1 OF 1)	DP-31	SECTION 2.3.1.b.ii
DRAINAGE PROFILE	I-70 DRAINAGE PROFILE OUTFALL: E 46TH AVE (1 OF 5)	DP-32	SECTION 2.3.1.b.ii
DRAINAGE PROFILE	I-70 DRAINAGE PROFILE OUTFALL: E 46TH AVE (2 OF 5)	DP-33	SECTION 2.3.1.b.ii
DRAINAGE PROFILE	I-70 DRAINAGE PROFILE OUTFALL: E 46TH AVE (3 OF 5)	DP-34	SECTION 2.3.1.b.ii
DRAINAGE PROFILE	I-70 DRAINAGE PROFILE OUTFALL: E 46TH AVE (4 OF 5)	DP-35	SECTION 2.3.1.b.ii
DRAINAGE PROFILE	I-70 DRAINAGE PROFILE OUTFALL: E 46TH AVE (5 OF 5)	DP-36	SECTION 2.3.1.b.ii
DRAINAGE PROFILE	I-70 DRAINAGE PROFILE OUTFALL: BRIGHTON BLVD	DP-37	SECTION 2.3.1.b.ii
DRAINAGE PROFILE	I-70 DRAINAGE PROFILE OUTFALL: BRIGHTON POND WEST	DP-38	SECTION 2.3.1.b.ii
DRAINAGE PROFILE	I-70 DRAINAGE PROFILE OUTFALL: BRIGHTON POND EAST	DP-39	SECTION 2.3.1.b.ii
DRAINAGE PROFILE	I-70 DRAINAGE PROFILE OUTFALL: YORK ST (1 OF 5)	DP-40	SECTION 2.3.1.b.ii
DRAINAGE PROFILE	I-70 DRAINAGE PROFILE OUTFALL: YORK ST (2 OF 5)	DP-41	SECTION 2.3.1.b.ii
DRAINAGE PROFILE	I-70 DRAINAGE PROFILE OUTFALL: YORK ST (3 OF 5)	DP-42	SECTION 2.3.1.b.ii
DRAINAGE PROFILE	I-70 DRAINAGE PROFILE OUTFALL: YORK ST (4 OF 5)	DP-43	SECTION 2.3.1.b.ii
DRAINAGE PROFILE	I-70 DRAINAGE PROFILE OUTFALL: YORK ST (5 OF 5)	DP-44	SECTION 2.3.1.b.ii
DRAINAGE PROFILE	I-70 DRAINAGE PROFILE OUTFALL: 45TH/ MADISON (1 OF 1)	DP-45	SECTION 2.3.1.b.ii
DRAINAGE PROFILE	I-70 DRAINAGE PROFILE OUTFALL: FOREST ST (1 OF 5)	DP-46	SECTION 2.3.1.b.ii
DRAINAGE PROFILE	I-70 DRAINAGE PROFILE OUTFALL: FOREST ST (2 OF 5)	DP-47	SECTION 2.3.1.b.ii
DRAINAGE PROFILE	I-70 DRAINAGE PROFILE OUTFALL: FOREST ST (3 OF 5)	DP-48	SECTION 2.3.1.b.ii
DRAINAGE PROFILE	I-70 DRAINAGE PROFILE OUTFALL: FOREST ST (4 OF 5)	DP-49	SECTION 2.3.1.b.ii
DRAINAGE PROFILE	I-70 DRAINAGE PROFILE OUTFALL: FOREST ST (5 OF 5)	DP-50	SECTION 2.3.1.b.ii
DRAINAGE PROFILE	I-70 DRAINAGE PROFILE OUTFALL: GRAPE ST (1 OF 2)	DP-51	SECTION 2.3.1.b.ii
DRAINAGE PROFILE	I-70 DRAINAGE PROFILE OUTFALL: GRAPE ST (2 OF 2)	DP-52	SECTION 2.3.1.b.ii
DRAINAGE PROFILE	I-70 DRAINAGE PROFILE OUTFALL: HOLLY ST (1 OF 5)	DP-53	SECTION 2.3.1.b.ii
DRAINAGE PROFILE	I-70 DRAINAGE PROFILE OUTFALL: HOLLY ST (2 OF 5)	DP-54	SECTION 2.3.1.b.ii
DRAINAGE PROFILE	I-70 DRAINAGE PROFILE OUTFALL: HOLLY ST (3 OF 5)	DP-55	SECTION 2.3.1.b.ii
DRAINAGE PROFILE	I-70 DRAINAGE PROFILE OUTFALL: HOLLY ST (4 OF 5)	DP-56	SECTION 2.3.1.b.ii
DRAINAGE PROFILE	I-70 DRAINAGE PROFILE OUTFALL: HOLLY ST (5 OF 5)	DP-57	SECTION 2.3.1.b.ii
DRAINAGE PROFILE	I-70 DRAINAGE PROFILE OUTFALL: QUEBEC ST (1 OF 5)	DP-58	SECTION 2.3.1.b.ii
DRAINAGE PROFILE	I-70 DRAINAGE PROFILE OUTFALL: QUEBEC ST (2 OF 5)	DP-59	SECTION 2.3.1.b.ii
DRAINAGE PROFILE	I-70 DRAINAGE PROFILE OUTFALL: QUEBEC ST (3 OF 5)	DP-60	SECTION 2.3.1.b.ii
DRAINAGE PROFILE	I-70 DRAINAGE PROFILE OUTFALL: QUEBEC ST (4 OF 5)	DP-61	SECTION 2.3.1.b.ii
DRAINAGE PROFILE	I-70 DRAINAGE PROFILE OUTFALL: QUEBEC ST (5 OF 5)	DP-62	SECTION 2.3.1.b.ii
DRAINAGE PROFILE	I-70 DRAINAGE PROFILE OUTFALL: SAND CREEK (1 OF 1)	DP-63	SECTION 2.3.1.b.ii
DRAINAGE PROFILE	I-70 DRAINAGE PROFILE OUTFALL: MISC. (1 OF 1)	DP-64	SECTION 2.3.1.b.ii
DRAINAGE PONDS	I-70 BRIGHTON WEST POND STA 1072+00	PD-01	SECTION 2.3.1.b.iii
DRAINAGE PONDS	I-70 BRIGHTON EAST POND STA 2007+00 (1 OF 2)	PD-02	SECTION 2.3.1.b.iii
DRAINAGE PONDS	I-70 BRIGHTON EAST POND STA 2007+00 (2 OF 2)	PD-02A	SECTION 2.3.1.b.iii
DRAINAGE PONDS	I-70 YORK POND STA 2025+00	PD-03	SECTION 2.3.1.b.iii

Print Date: 5/26/2017


File Name: 19631_Index Sheet_GN-12.dgn

Scale: 1:1



Sheet Revisions		
Date:	Comments	Init.

Colorado Department of Transportation



2000 South Holly Street
Denver, CO 80222
Phone: 303-757-9295 FAX: 303-757-9963

Region 1 **JKE**

As Constructed
No Revisions:
Revised:
Void:

**I-70
INDEX OF SHEETS
SHEET 10**

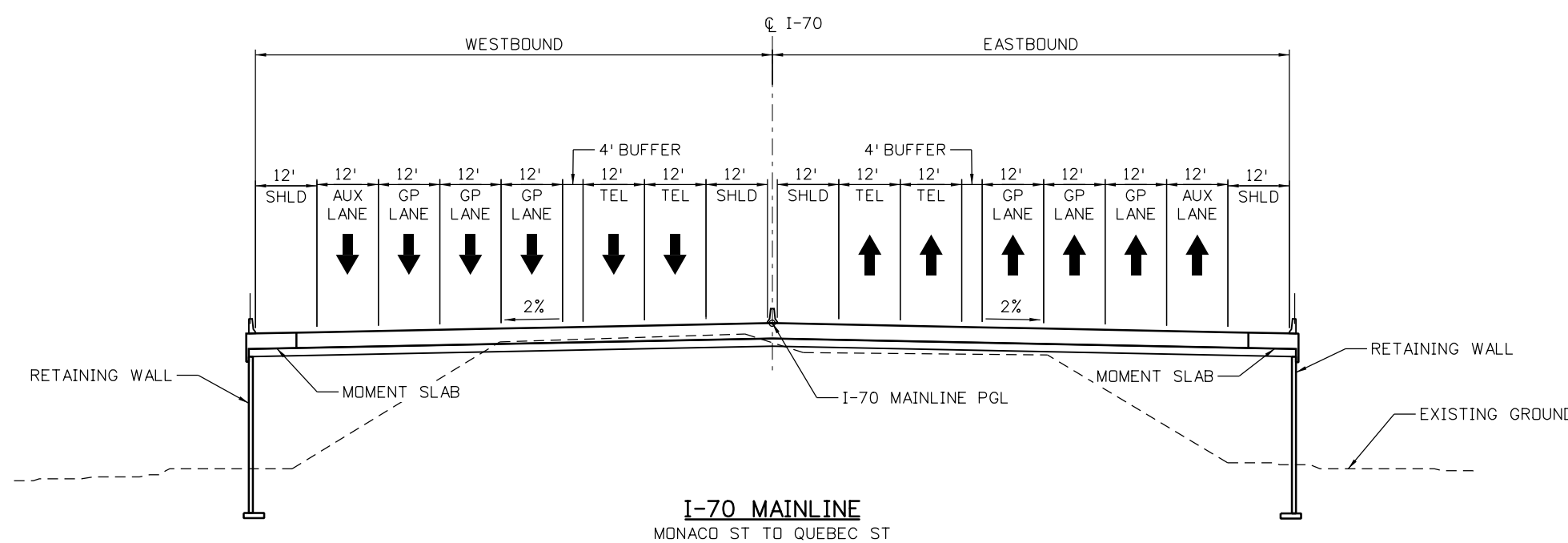
Designer:	M. BALASH	Structure Numbers	
Detailer:	M. SCHWAB		
Sheet Subset:	GENERAL	Subset Sheets:	of

Project No./Code
FBR 0704-234
19631
Sheet Number GN-12

DRAFT ROADWAY DESIGN DRAWINGS

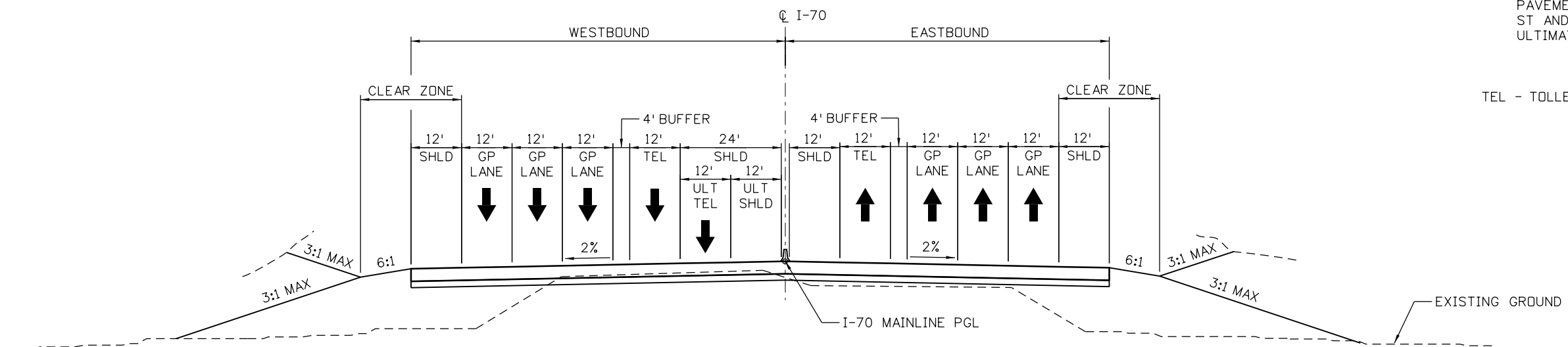


MSCHWAB 3:08:44 PM pw:\P\APP\DMA001\NorthCentral_Dmaha\Documents\424981\MKT\60000083066\6.0_CAD_BIM\6.2_Work_In_Progress\6.2.3_Design\Drawings\19631DES_TypSec-TS-04.dgn



I-70 MAINLINE
MONACO ST TO QUEBEC ST

- NOTES:**
1. AT LOCATIONS WHERE A CONTINUOUS AUXILIARY LANE IS NOT PROVIDED, A 12' OUTSIDE SHOULDER IS REQUIRED.
 2. THE TOLLED EXPRESS LANE STRIPING INCLUDES A WEAVE LANE AT MOST INGRESS/EGRESS LOCATIONS.
 3. STRIPING FOR PROJECT TRANSITIONS FROM ULTIMATE STRIPING TO WIDENING ONLY AT QUEBEC ST. PAVEMENT WIDTH BETWEEN QUEBEC ST AND SAND CREEK SHALL MATCH ULTIMATE WIDTH.



I-70 MAINLINE
QUEBEC ST TO SAND CREEK

TEL - TOLLED EXPRESS LANE

Print Date: 5/24/2017
File Name: 19631DES_TypSec-TS-04.dgn
Scale: 1:30

Sheet Revisions		
Date:	Comments	Init.

Colorado Department of Transportation

2000 South Holly Street
Denver, CO 80222
Phone: 303-757-9295 FAX: 303-757-9963

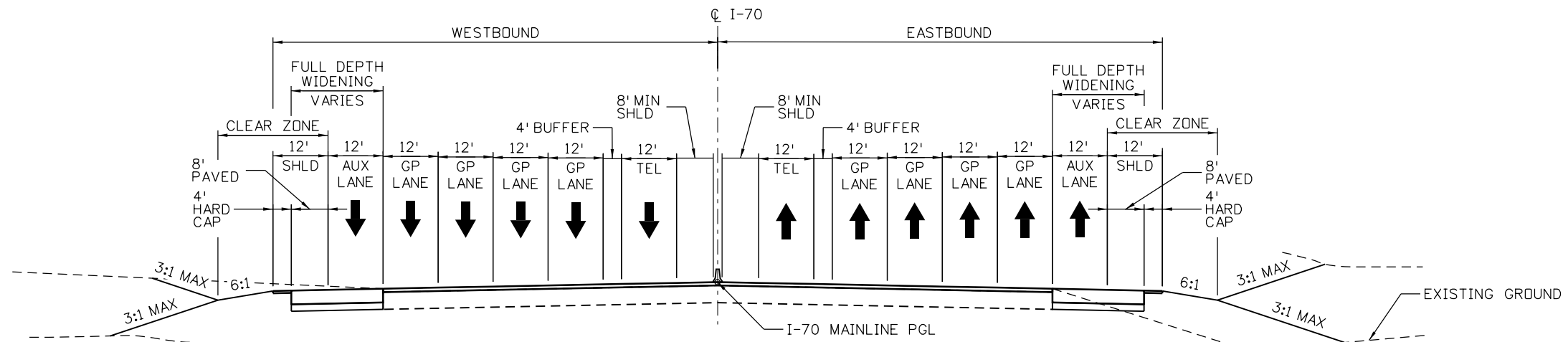
Region 1 JKE

As Constructed
No Revisions:
Revised:
Void:

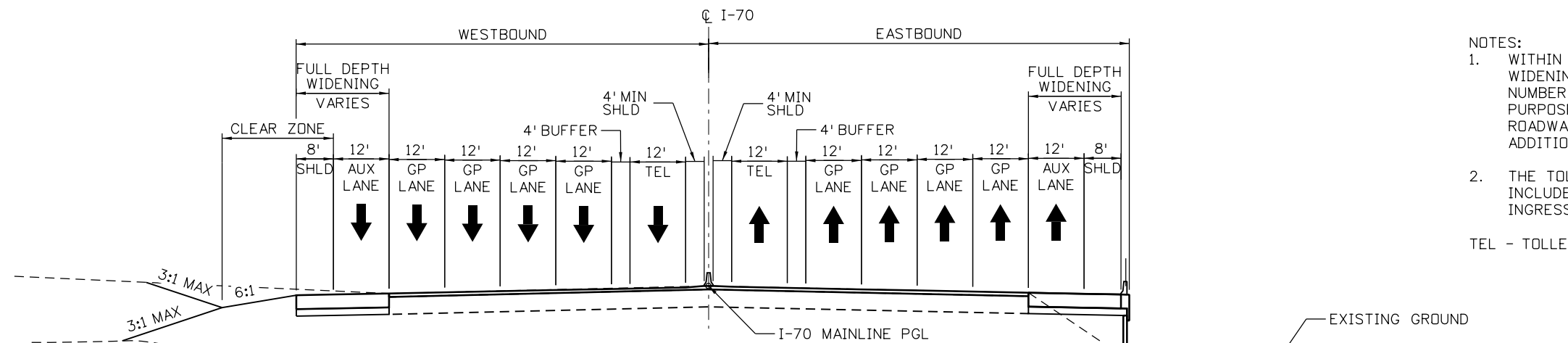
I-70 TYPICAL SECTIONS	
Designer: D. HYMAS	Structure Numbers
Detailer: M. SCHWAB	
Sheet Subset: RDWY TYP	Subset Sheets: 4 of 21

Project No./Code
FBR 0704-234
19631
Sheet Number TS-04

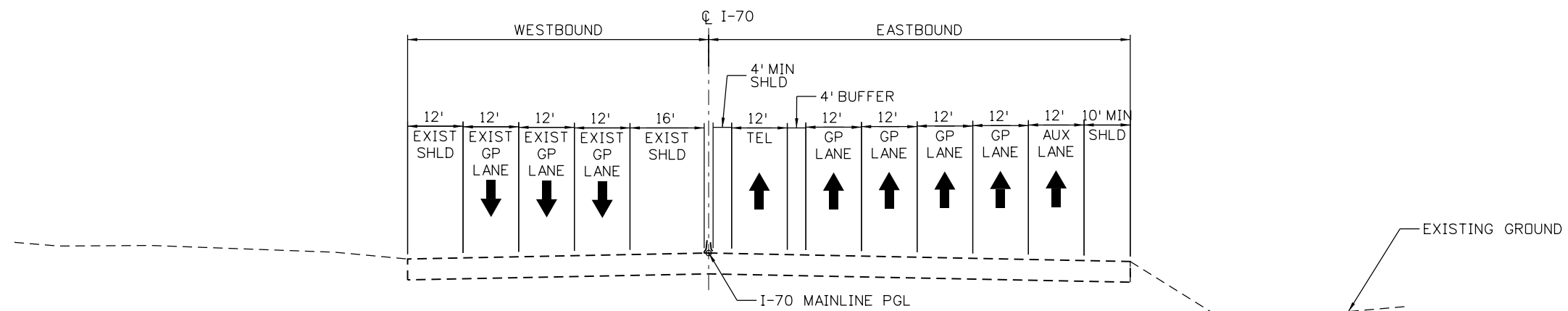
MSCHWAB 8:01:56 AM p:\p\APP\01\NorthCentral\Omaha\Documents\424981\WKTG0000083066\6_0_CAD_BIM\6.2_Work_In_Progress\6.2.3_Design\Drawings\19631DES_TypSec-TS-06.dgn



PEORIA TO I-225
CENTRAL PARK TO EAST OF PEORIA



PEORIA TO I-225
EAST OF PEORIA TO I-225



I-70 MAINLINE RESTRIPIING
I-225 TO CHAMBERS RD

- NOTES:
1. WITHIN MAINLINE RESTRIPIING/WIDENING SECTION, MATCH THE SAME NUMBER OF EXISTING GENERAL PURPOSE AND AUXILIARY LANES. ROADWAY WIDENING TO ACCOMMODATE ADDITIONAL TOLLED EXPRESS LANE.
 2. THE TOLLED EXPRESS LANE STRIPIING INCLUDES A WEAVE LANE AT MOST INGRESS/EGRESS LOCATIONS.
- TEL - TOLLED EXPRESS LANE

Print Date: 5/30/2017

File Name: 19631DES_TypSec-TS-06.dgn

Scale: 1:30

Sheet Revisions

Date:	Comments	Init.

Colorado Department of Transportation



2000 South Holly Street
Denver, CO 80222
Phone: 303-757-9295 FAX: 303-757-9963

Region 1

JKE

As Constructed

No Revisions:

Revised:

Void:

**I-70
TYPICAL SECTIONS**

Designer: D. HYMAS
Detailer: M. SCHWAB
Sheet Subset: RDWY TYP

Structure Numbers
Subset Sheets: 6 of 21

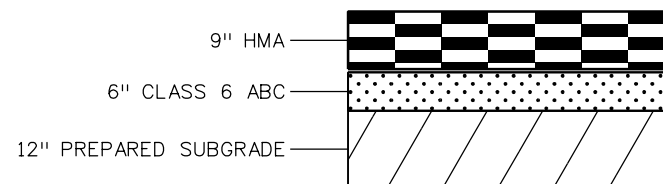
Project No./Code

FBR 0704-234

19631

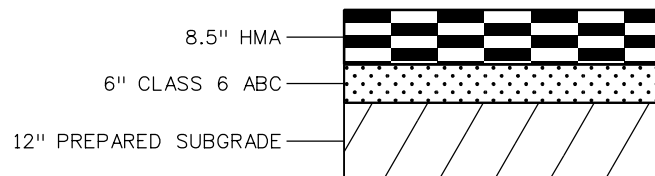
Sheet Number **TS-06**





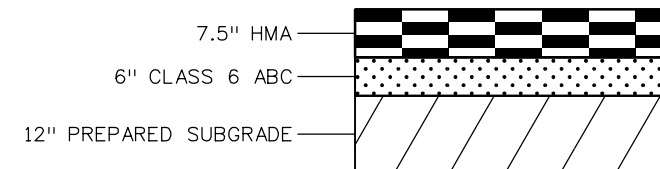
PAVEMENT SECTION - ASPHALT

HOLLY ST (STAPLETON TO SMITH)
 STAPLETON N (COLORADO TO DAHLIA)
 JOSEPHINE ST (46TH TO 45TH)



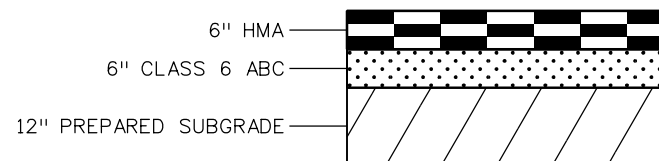
PAVEMENT SECTION - ASPHALT

46TH S (MONROE TO COLORADO)
 YORK ST (47TH TO 46TH)
 46TH N (YORK TO JOSEPHINE)
 46TH N (MONROE TO COLORADO)
 STAPLETON N (HOLLY TO MONACO)
 STAPLETON S (COLORADO TO DAHLIA)
 YORK ST (46TH TO 45TH N)
 DAHLIA ST



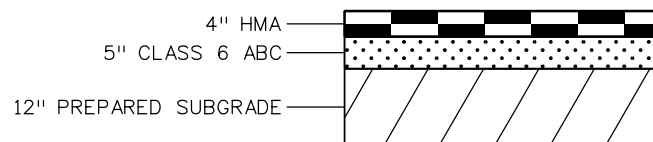
PAVEMENT SECTION - ASPHALT

STAPLETON S (DAHLIA TO MONACO)
 HOLLY (48TH TO STAPLETON)
 46TH S (BRIGHTON TO YORK)
 MONACO (STAPLETON TO SMITH)
 JOSEPHINE (47TH N TO 46TH)
 STAPLETON N (DAHLIA TO HOLLY)
 STAPLETON N (MONACO TO QUEBEC)



PAVEMENT SECTION - ASPHALT

46TH N (JOSEPHINE TO MONROE)
 46TH N (BRIGHTON TO YORK)
 MONROE (AT 46TH)
 COOK (46TH TO 45TH)
 46TH S (YORK TO MONROE)
 FILLMORE (46TH TO 45TH)
 STAPLETON S (MONACO TO QUESBEC)
 CLAYTON (47TH TO 45TH)
 COLUMBINE (47TH TO 45TH)
 MILWAUKEE (48TH TO 46TH)



PAVEMENT SECTION - ASPHALT

MILWAUKEE (46TH TO 45TH)
 FILLMORE (48TH TO 46TH)
 MONACO (NORTH OF STAPETON)

CROSS STREET PAVEMENT SECTIONS

Print Date: 5/30/2017

File Name: 19631DES_TypSec-TS-07.dgn

Scale: 1:30

Sheet Revisions

Date:	Comments	Init.

Colorado Department of Transportation



2000 South Holly Street
 Denver, CO 80222
 Phone: 303-757-9295 FAX: 303-757-9963

Region 1

JKE

As Constructed

No Revisions:

Revised:

Void:

**I-70
 CROSS STREET
 PAVEMENT SECTIONS**

Designer: D. HYMAS

Detailer: M. SCHWAB

Sheet Subset: RDWY TYP

Structure
 Numbers

Subset Sheets: 7 of 21

Project No./Code

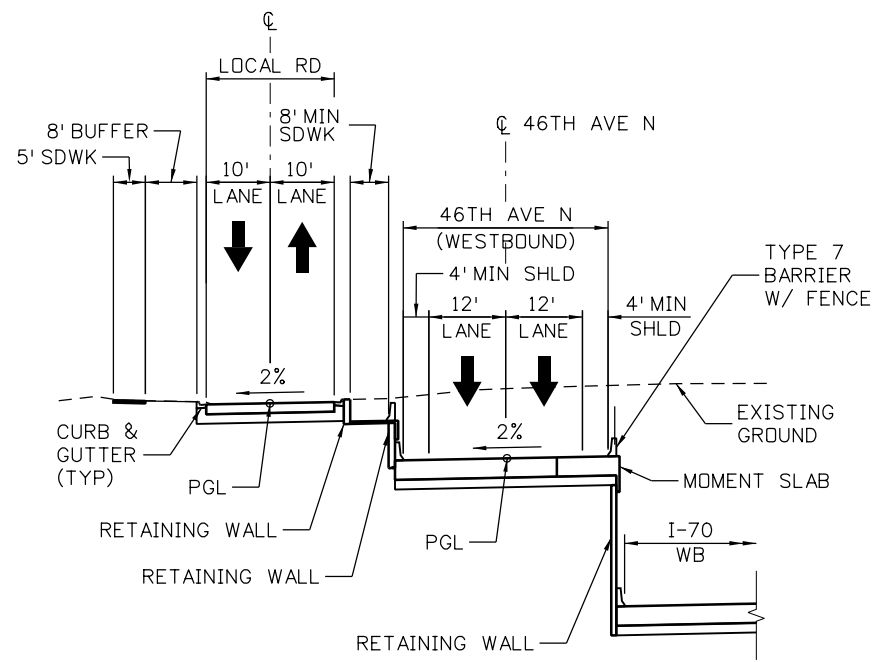
FBR 0704-234

19631

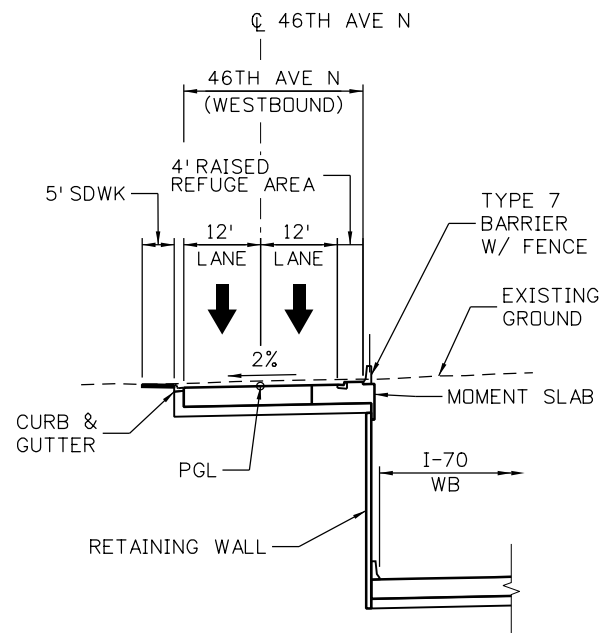
Sheet Number TS-07



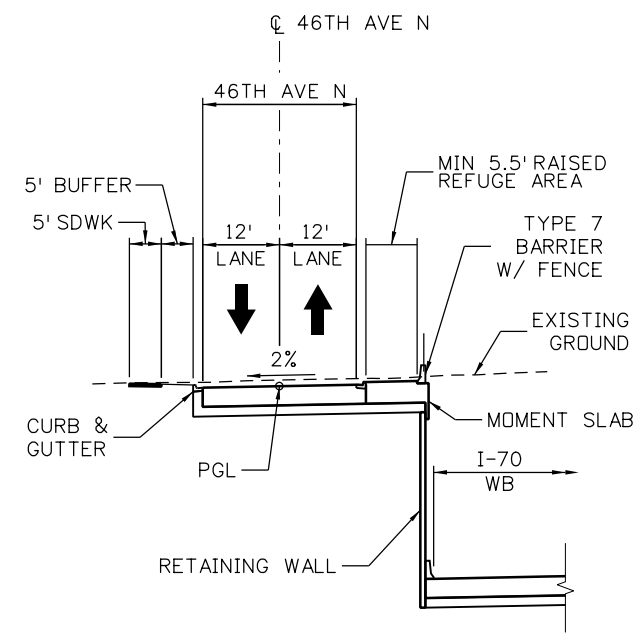
MSCHWAB 3:09:18 PM p:\p\app\p\dm\central\dmoha\Documents\424981\MTG00000803066\6.0_CAD_BIM\6.2_Work\In_Progress\6.2.3_Design\Drawings\19631DES_TypSec-TS-08.dgn



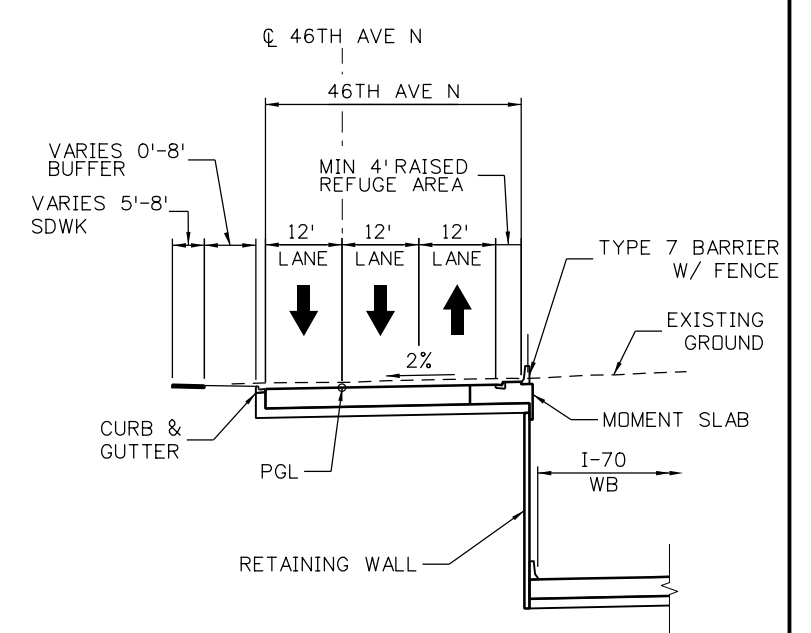
46TH AVE N
BRIGHTON BLVD TO YORK ST



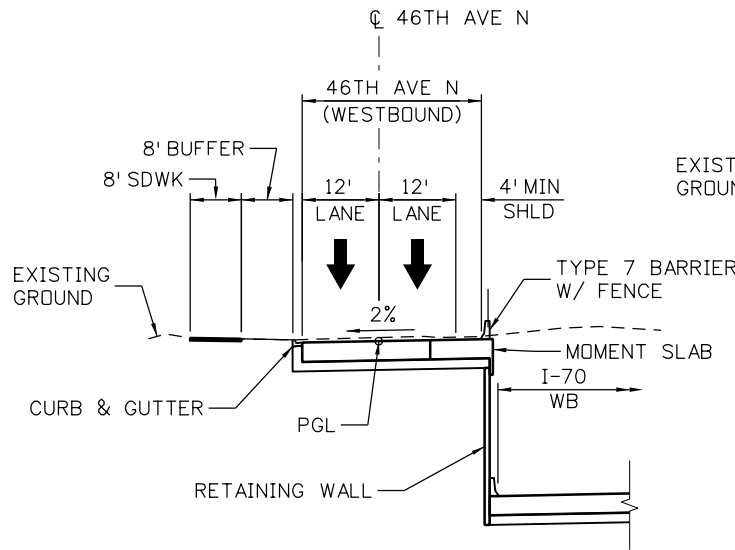
46TH AVE N
YORK ST TO JOSEPHINE ST



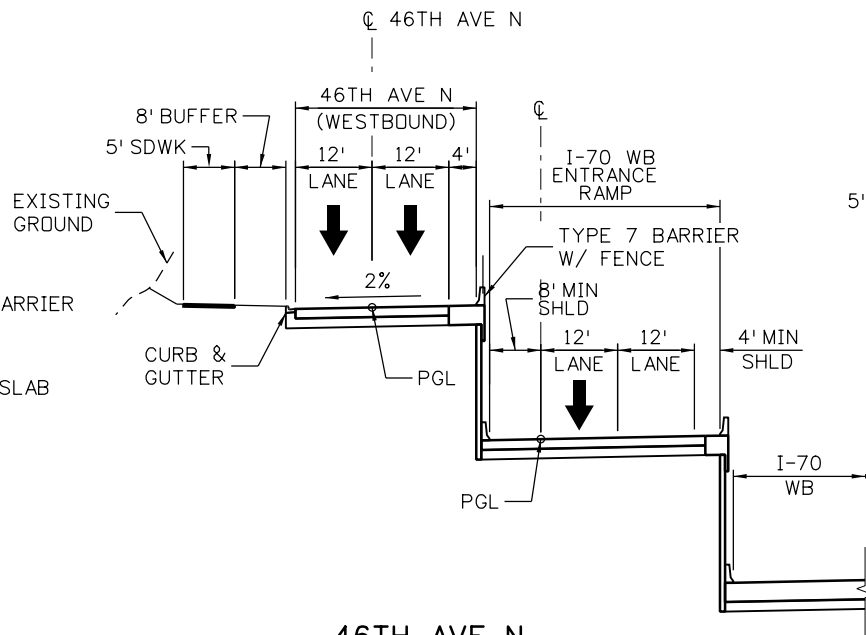
46TH AVE N
JOSEPHINE ST TO COLUMBINE ST



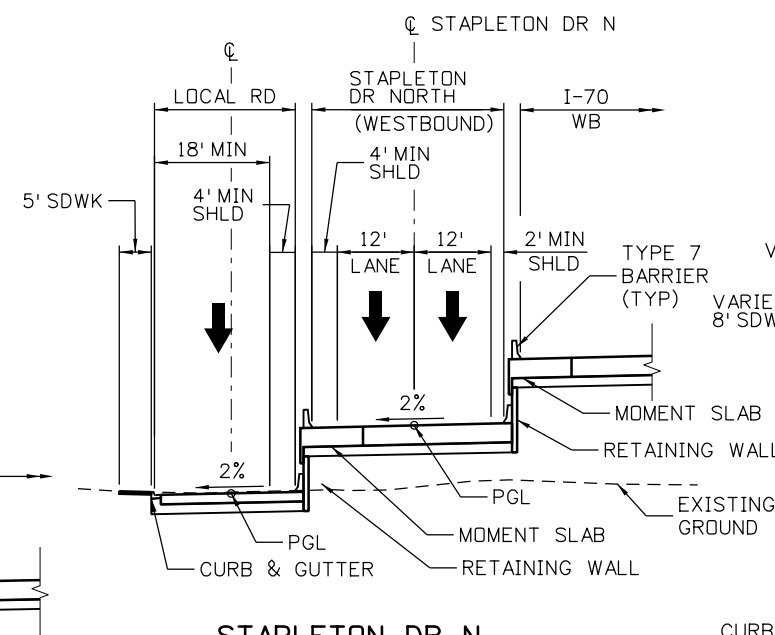
46TH AVE N
CLAYTON ST TO VASQUEZ ST



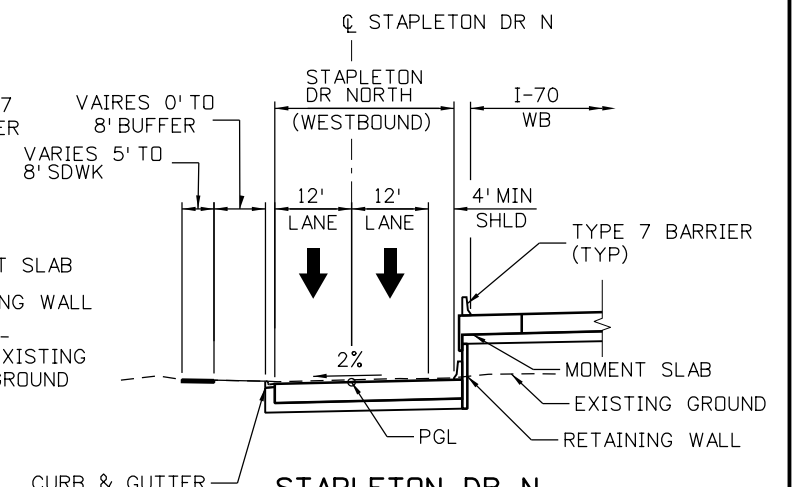
46TH AVE N
VASQUEZ ST TO MONROE ST



46TH AVE N
MONROE ST TO COLORADO BLVD



STAPLETON DR N
COLORADO BLVD TO DAHLIA ST



STAPLETON DR N
DAHLIA ST TO QUEBEC ST

Print Date: 5/24/2017

File Name: 19631DES_TypSec-TS-08.dgn

Scale: 1:30

5280 Connectors
Linking I-70 Communities

Sheet Revisions

Date:	Comments	Init.

Colorado Department of Transportation



2000 South Holly Street
Denver, CO 80222
Phone: 303-757-9295 FAX: 303-757-9963

Region 1

JKE

As Constructed

No Revisions:

Revised:

Void:

**I-70
TYPICAL SECTIONS
46TH AVE N AND STAPLETON DR N**

Designer: D. HYMAS
Detailer: M. SCHWAB
Sheet Subset: RDWY TYP
Structure Numbers
Subset Sheets: 8 of 21

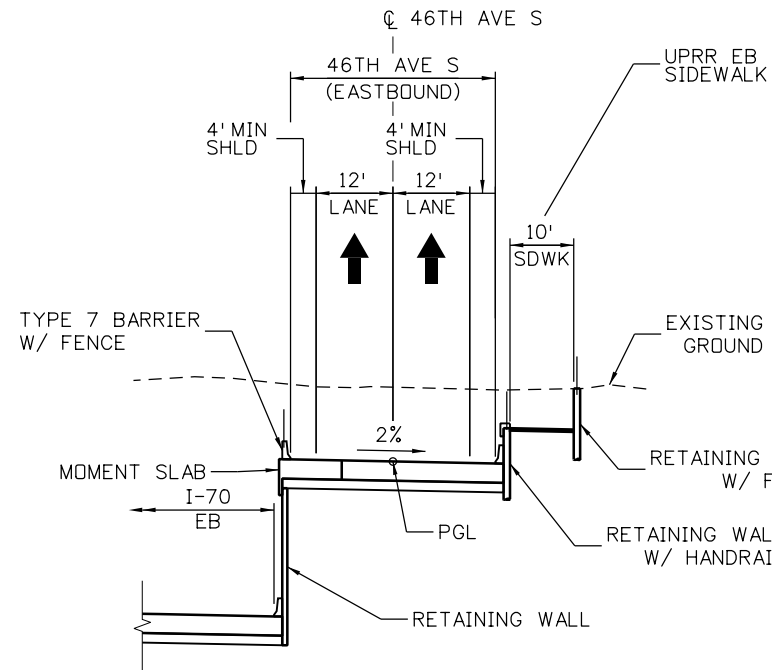
Project No./Code

FBR 0704-234

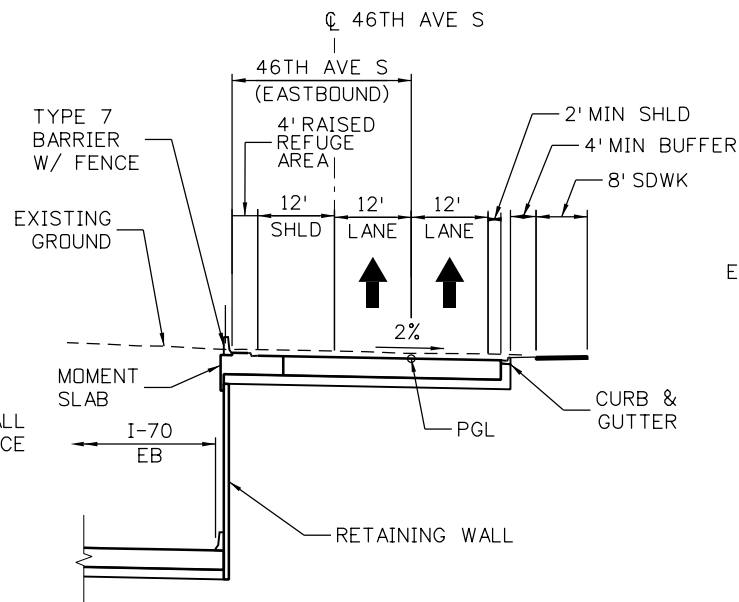
19631

Sheet Number **TS-08**

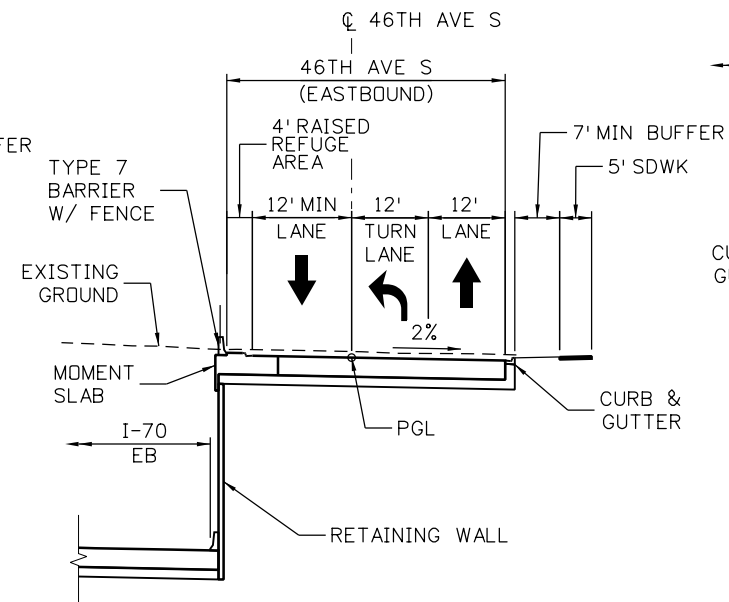
MSCHWAB 3:09:27 PM p:\PWAPP\DMA01\NorthCentral_Dmaha\Documents\424981\MKT60000083066\6.0_CAD_BIM\6.2_Work_In_Progress\6.2.3_Design\Drawings\19631DES_TypSec-TS-09.dgn



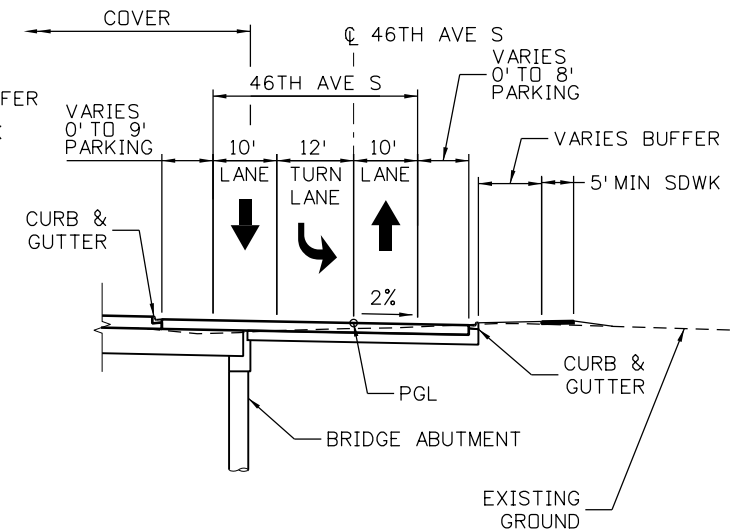
46TH AVE S
BRIGHTON BLVD TO YORK ST



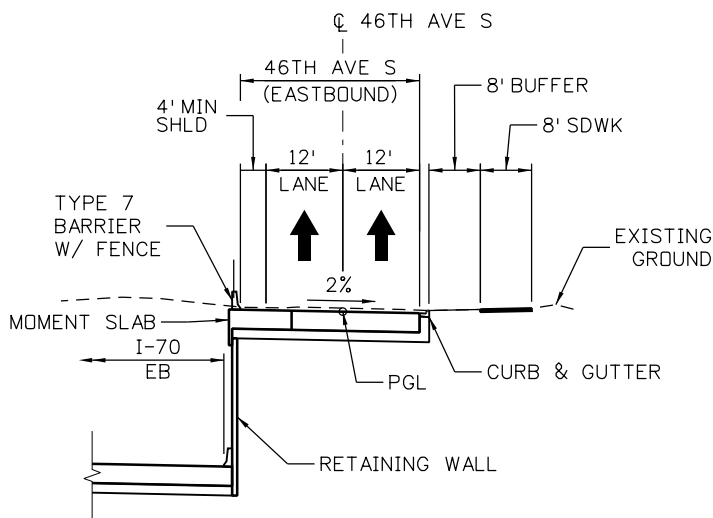
46TH AVE S
YORK ST TO JOSEPHINE ST



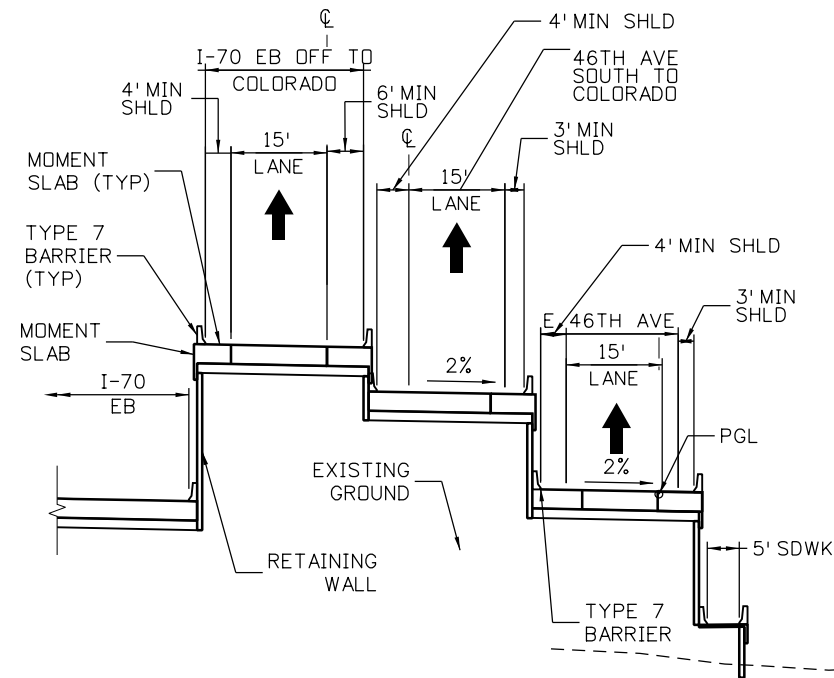
46TH AVE S
JOSEPHINE ST TO COLUMBINE ST
CLAYTON ST TO FILLMORE ST



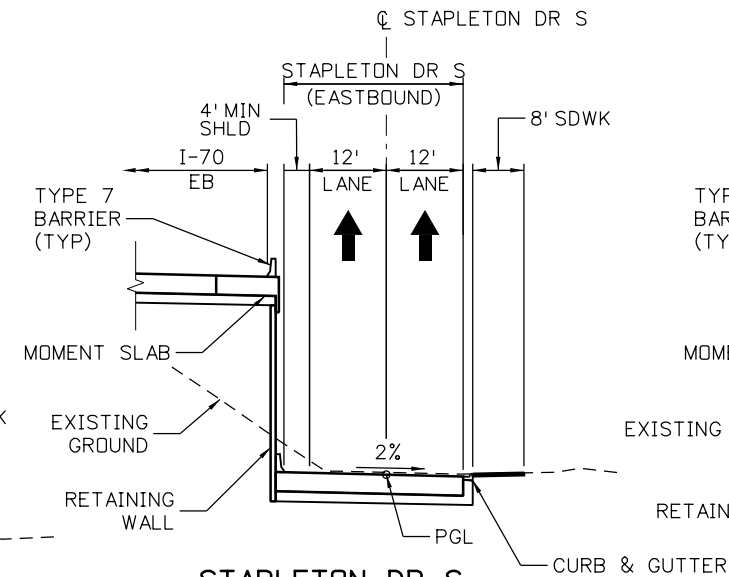
46TH AVE S
COLUMBINE ST TO CLAYTON ST
FILLMORE ST TO STEELE ST



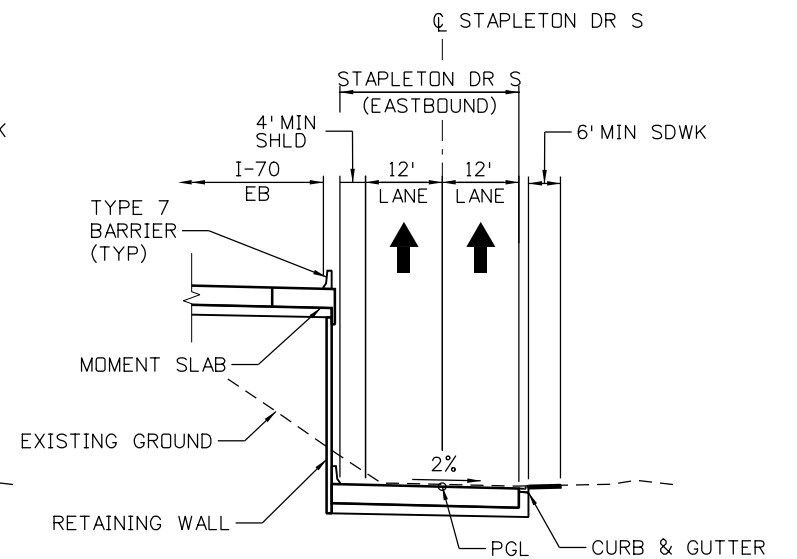
46TH AVE S
STEELE ST TO MONROE ST



46TH AVE S
MONROE ST TO COLORADO BLVD



STAPLETON DR S
COLORADO BLVD TO DAHLIA ST



STAPLETON DR S
DAHLIA ST TO QUEBEC ST

Print Date: 5/24/2017

File Name: 19631DES_TypSec-TS-09.dgn

Scale: 1:30

Sheet Revisions

Date:	Comments	Init.

Colorado Department of Transportation



2000 South Holly Street
Denver, CO 80222
Phone: 303-757-9295 FAX: 303-757-9963

Region 1

JKE

As Constructed

No Revisions:

Revised:

Void:

**I-70
TYPICAL SECTIONS
46TH AVE S AND STAPLETON DR S**

Designer: D. HYMAS

Detailer: M. SCHWAB

Sheet Subset: RDWY TYP

Structure Numbers

Subset Sheets: 9 of 21

Project No./Code

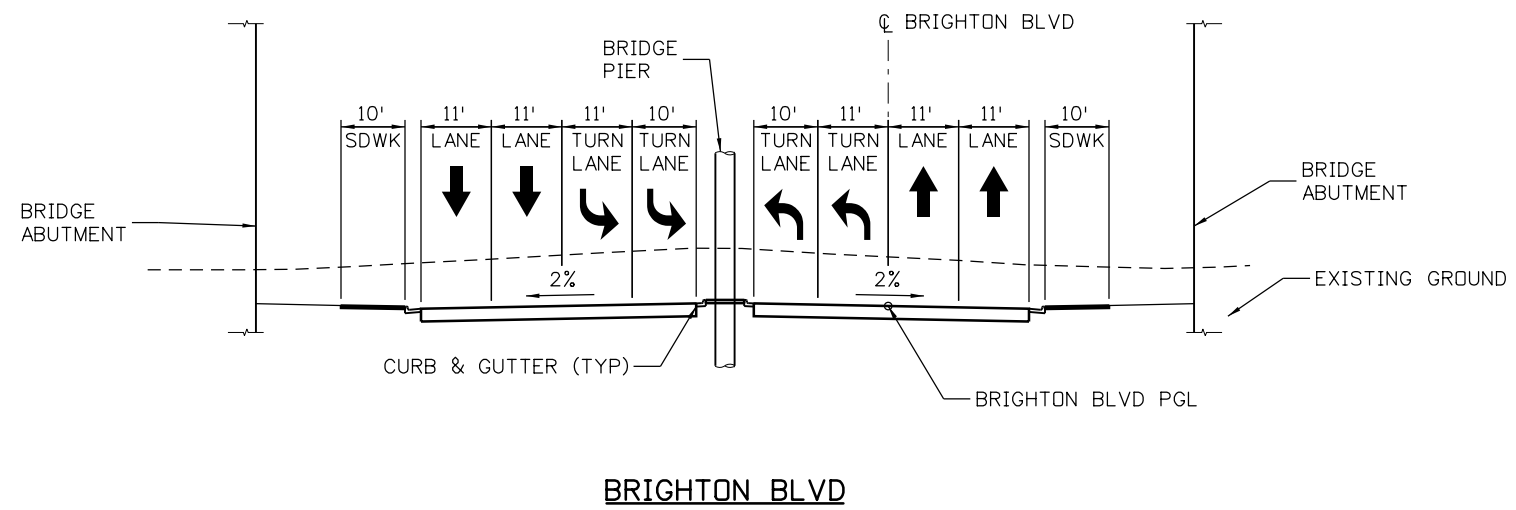
FBR 0704-234

19631

Sheet Number TS-09



MSCHWAB 3:09:35 PM p:\P\APP\DM\01\NorthCentral_Dmaha\Documents\424981\MKT\000000063066\6.0_CAD_BIM\6.2_Work_In_Progress\6.2.3_Design\Drawings\1963IDES_TypSec-TS-10.dgn



Print Date: 5/24/2017

File Name: 1963IDES_TypSec-TS-10.dgn

Scale: 1:30



Sheet Revisions

Date:	Comments	Init.



Colorado Department of Transportation

2000 South Holly Street
 Denver, CO 80222
 Phone: 303-757-9295 FAX: 303-757-9963

Region 1

JKE

As Constructed

No Revisions:

Revised:

Void:

I-70
**TYPICAL SECTIONS
 BRIGHTON BLVD**

Designer: D. HYMAS

Detailer: M. SCHWAB

Sheet Subset: RDWY TYP

Structure Numbers

Subset Sheets: 10 of 21

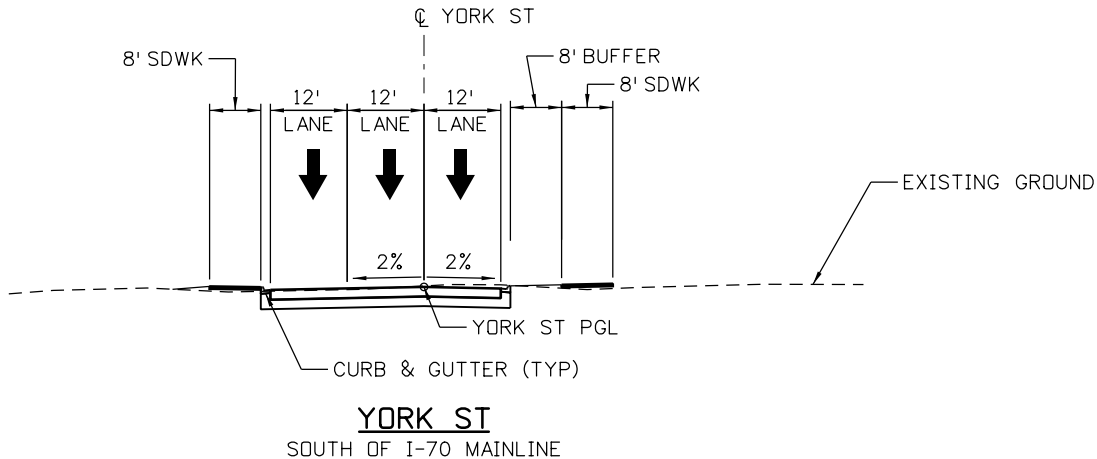
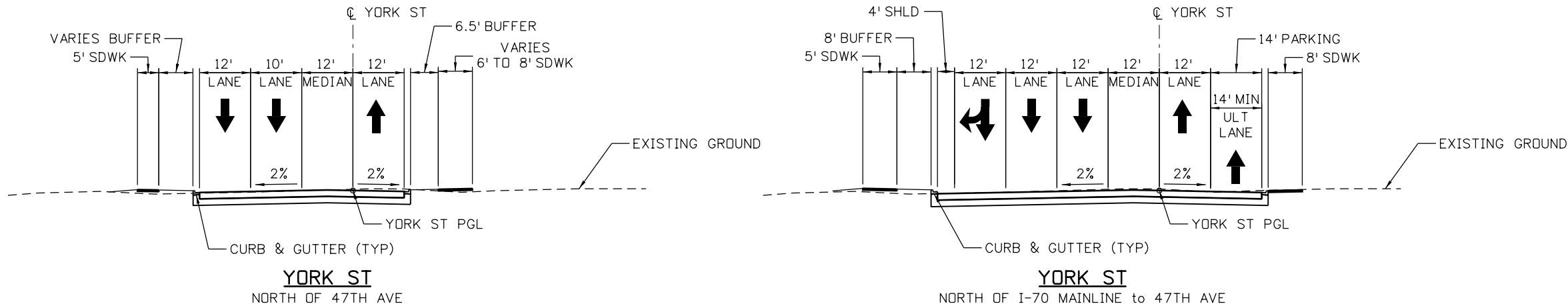
Project No./Code

FBR 0704-234

19631

Sheet Number **TS-10**


MSCHWAB 3:09:43 PM p:\p\pwappd\MA001\NorthCentral_Dmaha\Documents\424981\MKT600000083066\6.0_CAD_BIM\6.2_Work_In_Progress\6.2.3_Design\Drawings\19631DES_TypSec-TS-11.dgn



Print Date: 5/24/2017
File Name: 19631DES_TypSec-TS-11.dgn
Scale: 1:30

Sheet Revisions		
Date:	Comments	Init.

Colorado Department of Transportation



2000 South Holly Street
Denver, CO 80222
Phone: 303-757-9295 FAX: 303-757-9963

Region 1 JKE

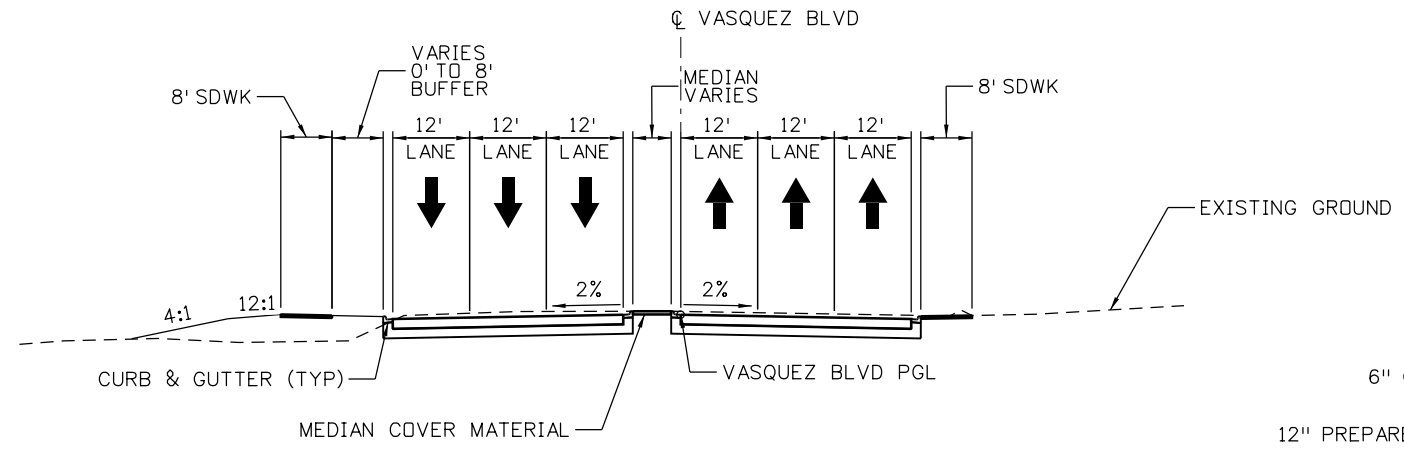
As Constructed
No Revisions:
Revised:
Void:

I-70 TYPICAL SECTIONS YORK ST			
Designer: D. HYMAS	Structure Numbers:		
Detailer: M. SCHWAB			
Sheet Subset: RDWY TYP	Subset Sheets: 11 of 21		

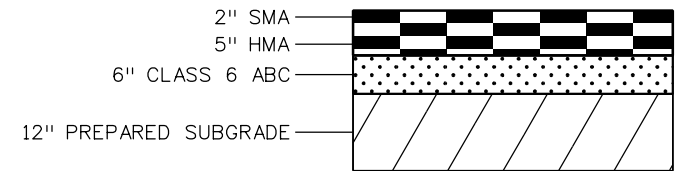
Project No./Code
FBR 0704-234
19631
Sheet Number TS-11



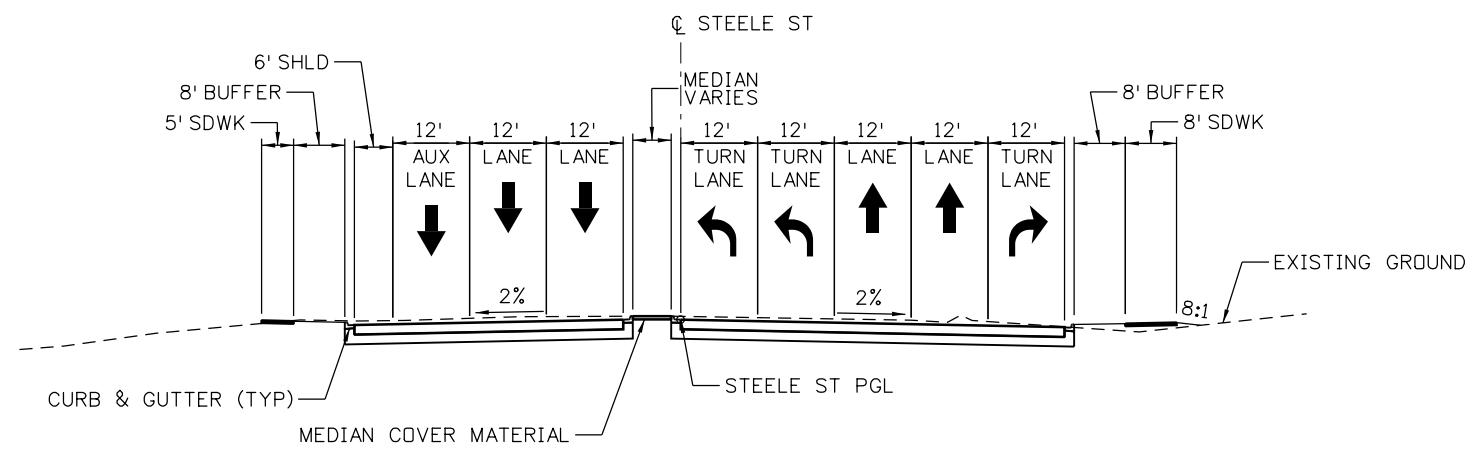
MSCHWAB 3:09:51 PM pwr:\pwwpdm\001\NorthCentral_Dmaha\Documents\424981\MKTG0000083066\6_0_CAD_BIM\6.2_Work_In_Progress\6.2.3_Design\Drawings\19631DES_TypSec-TS-12.dgn



VASQUEZ BLVD



*** PAVEMENT DESIGN PROVIDED BY CDOT**



STEELE ST

Print Date: 5/24/2017
File Name: 19631DES_TypSec-TS-12.dgn
Scale: 1:30

5280 Connectors
Linking I-70 Communities

Sheet Revisions		
Date:	Comments	Init.

Colorado Department of Transportation

CDOT

2000 South Holly Street
Denver, CO 80222
Phone: 303-757-9295 FAX: 303-757-9963

Region 1 **JKE**

As Constructed
No Revisions:
Revised:
Void:

I-70
TYPICAL SECTIONS
STEELE ST/VASQUEZ BLVD

Designer: D. HYMAS	Structure Numbers
Detailer: M. SCHWAB	
Sheet Subset: RDWY TYP	Subset Sheets: 12 of 21

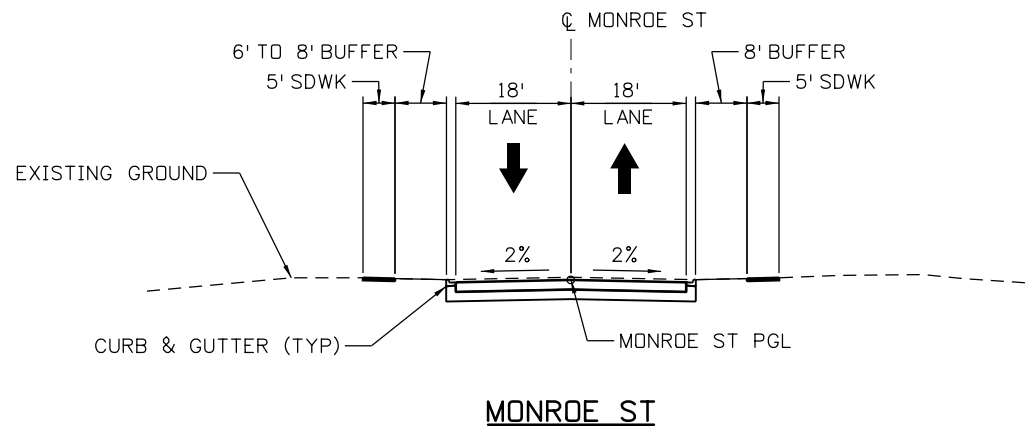
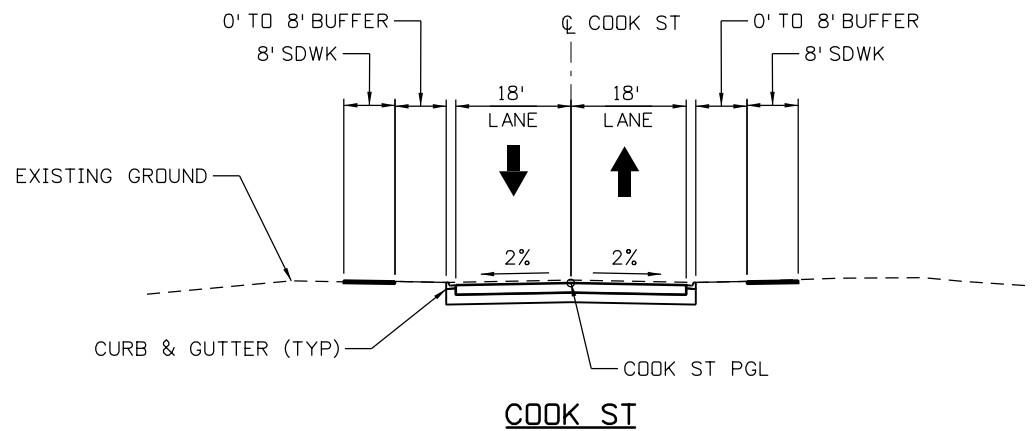
Project No./Code

FBR 0704-234

19631

Sheet Number **TS-12**

MSCHWAB 3:10:00 PM p:\PWAPP\0A001\NorthCentral_Dmaha\Documents\424981\WKT00000083066\6_0_CAD_BIM\6.2_Work_In_Progress\6.2.3_Design\Drawings\19631DES_TypSec-TS-13.dgn

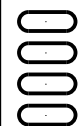


Print Date: 5/24/2017

File Name: 19631DES_TypSec-TS-13.dgn

Scale: 1:30

5280 Connectors
Linking I-70 Communities



Sheet Revisions

Date:	Comments	Init.

Colorado Department of Transportation



2000 South Holly Street
Denver, CO 80222
Phone: 303-757-9295 FAX: 303-757-9963

Region 1

JKE

As Constructed

No Revisions:

Revised:

Void:

I-70
TYPICAL SECTIONS
COOK ST AND MONROE ST

Designer: D. HYMAS

Detailer: M. SCHWAB

Sheet Subset: RDWY TYP

Structure
Numbers

Subset Sheets: 13 of 21

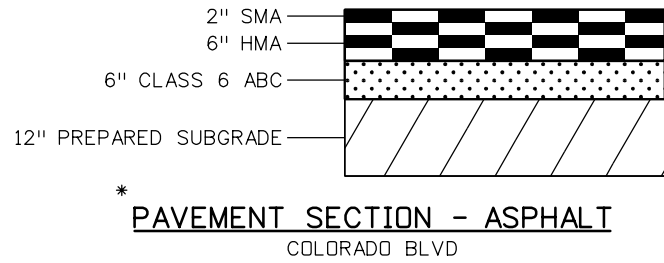
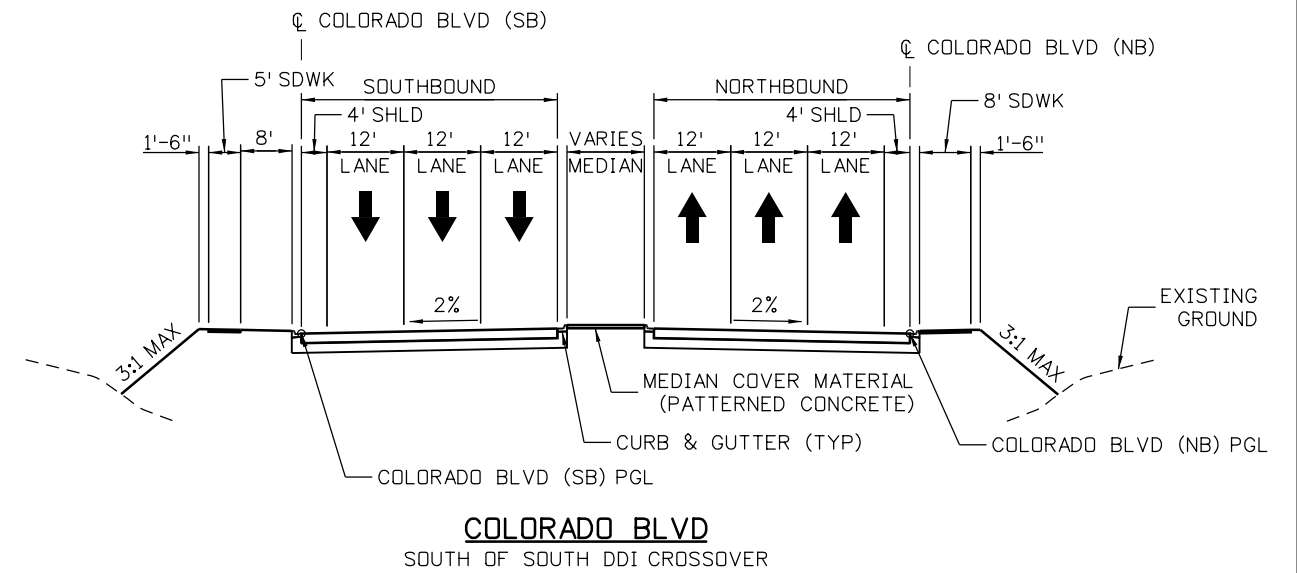
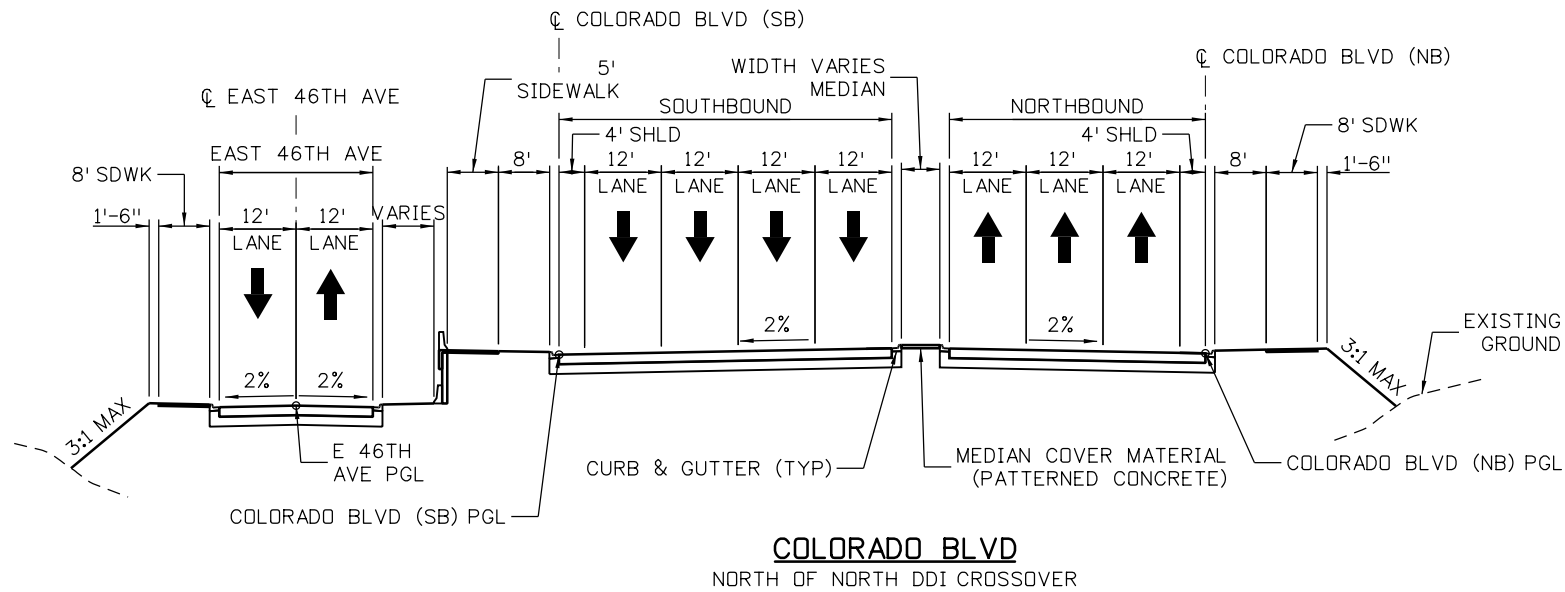
Project No./Code

FBR 0704-234

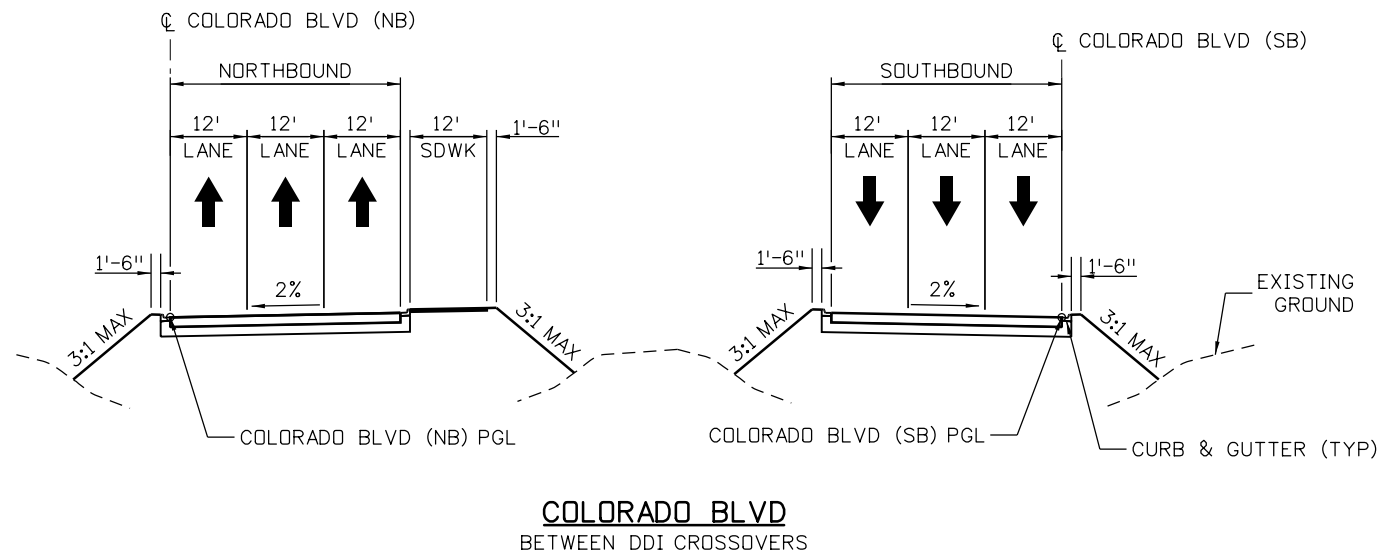
19631

Sheet Number **TS-13**

MSCHWAB 3:10:08 PM p:\PWAPP\DMA001\NorthCentral_Dmaha\Documents\424981\WKTC00000083066\6.0_CAD_BIM\6.2_Work_In_Progress\6.2.3_Design\Drawings\19631DES_TypSec-TS-14.dgn



* PAVEMENT DESIGN PROVIDED BY CDOT



Print Date: 5/24/2017

File Name: 19631DES_TypSec-TS-14.dgn

Scale: 1:30

Sheet Revisions

Date:	Comments	Init.

Colorado Department of Transportation



2000 South Holly Street
Denver, CO 80222
Phone: 303-757-9295 FAX: 303-757-9963

Region 1

JKE

As Constructed

No Revisions:

Revised:

Void:

**I-70
TYPICAL SECTIONS
COLORADO BLVD**

Designer:	D. HYMAS	Structure Numbers	
Detailer:	M. SCHWAB		
Sheet Subset:	RDWY TYP	Subset Sheets:	14 of 21

Project No./Code

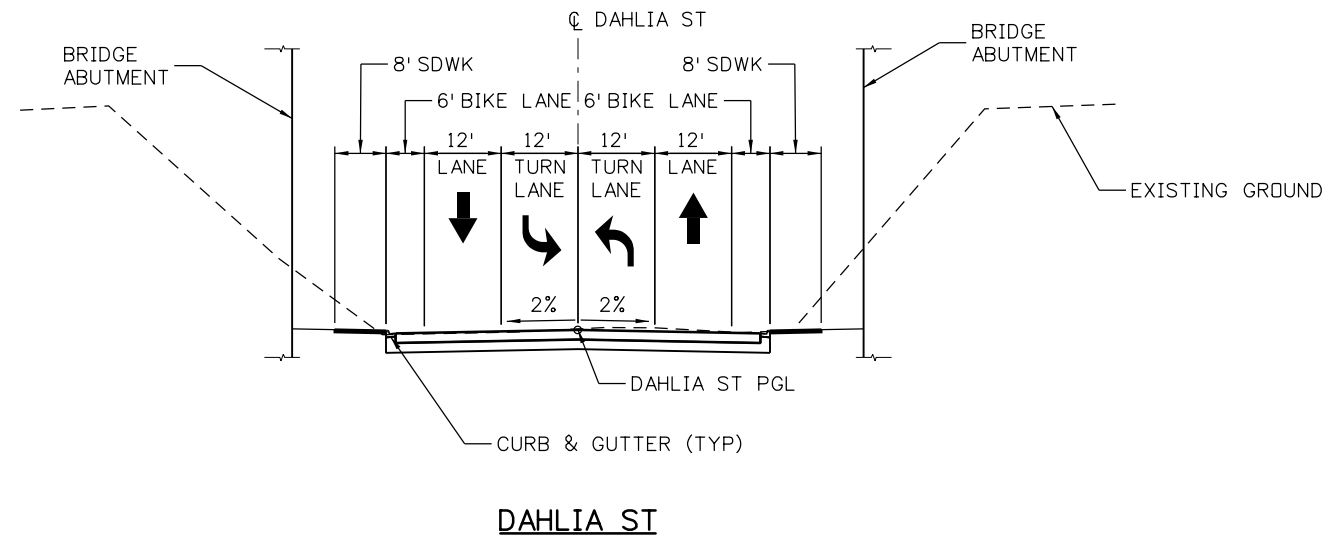
FBR 0704-234

19631

Sheet Number **TS-14**



MSCHWAB 3:10:17 PM pwr:\pwwapp\01:NorthCentral_Dmaha\Documents\424981\MKTG00000083066\6.0_CAD_BIM\6.2_Work_In_Progress\6.2.3_Design\Drawings\19631DES_TypSec-TS-15.dgn



Print Date: 5/24/2017

File Name: 19631DES_TypSec-TS-15.dgn

Scale: 1:30

Sheet Revisions

Date:	Comments	Init.

Colorado Department of Transportation



2000 South Holly Street
Denver, CO 80222
Phone: 303-757-9295 FAX: 303-757-9963

Region 1

JKE

As Constructed

No Revisions:

Revised:

Void:

I-70
TYPICAL SECTIONS
DAHLIA ST

Designer: D. HYMAS

Detailer: M. SCHWAB

Sheet Subset: RDWY TYP

Structure
Numbers

Subset Sheets: 15 of 21

Project No./Code

FBR 0704-234

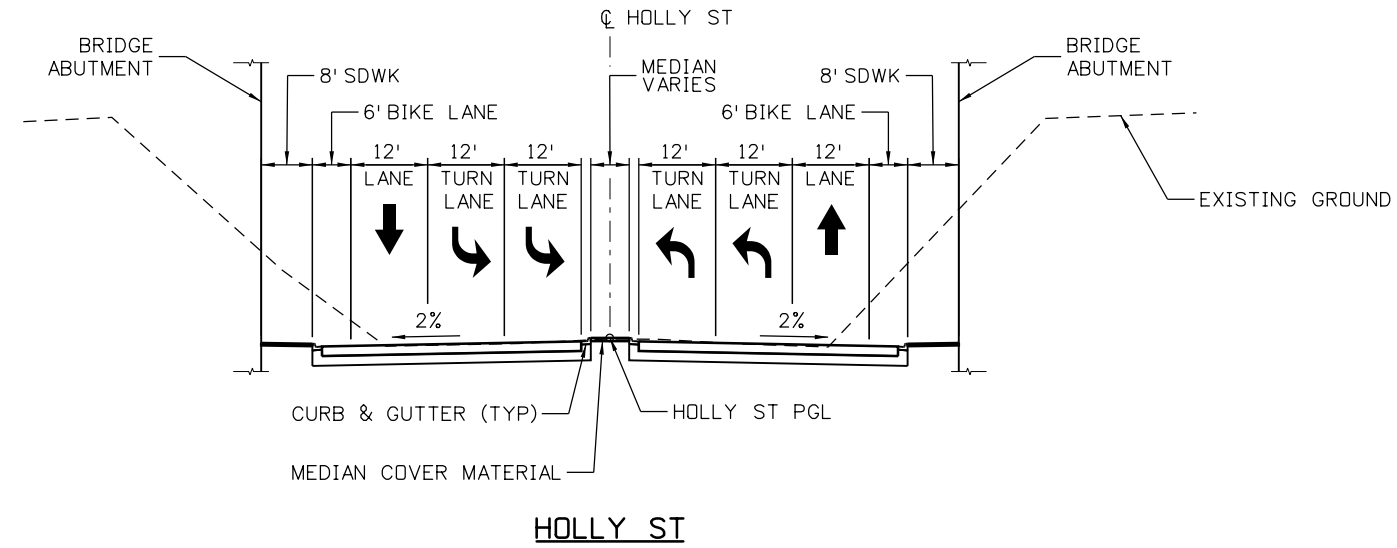
19631

Sheet Number TS-15



Linking I-70 Communities

MSCHWAB 3:10:25 PM p:\PWAPP\0A001\NorthCentral_Dmaha\Documents\424981\WKT00000083066\6.0_CAD_BIM\6.2_Work_In_Progress\6.2.3_Design\Drawings\19631DES_TypSec-TS-16.dgn



Print Date: 5/24/2017
 File Name: 19631DES_TypSec-TS-16.dgn
 Scale: 1:30

Sheet Revisions		
Date:	Comments	Init.

Colorado Department of Transportation

2000 South Holly Street
 Denver, CO 80222
 Phone: 303-757-9295 FAX: 303-757-9963

Region 1 JKE

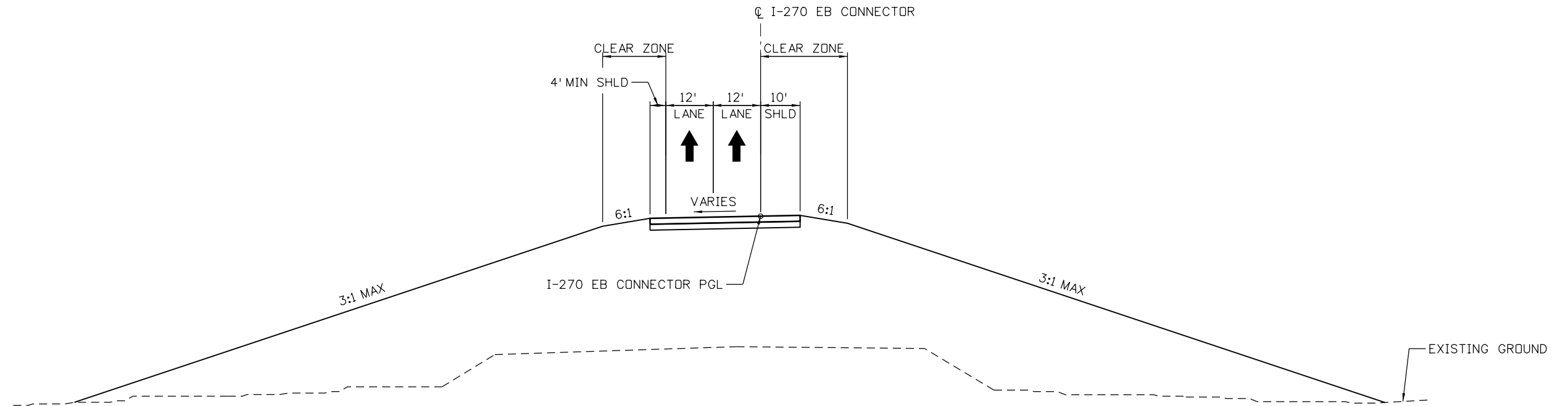
As Constructed
No Revisions:
Revised:
Void:

I-70
 TYPICAL SECTIONS
 HOLLY ST

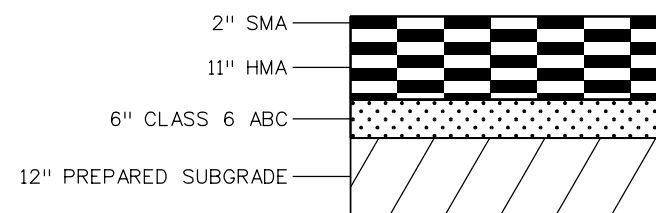
Designer: D. HYMAS	Structure Numbers
Detailer: M. SCHWAB	
Sheet Subset: RDWY TYP	Subset Sheets: 16 of 21

Project No./Code
FBR 0704-234
19631
Sheet Number TS-16

MSCHWAB 3:10:49 PM p:\PWAPP\DMAD01\NorthCentral_Dmaha\Documents\424981\WKTC00000083066\6.0_CAD_BIM\6.2_Work_In_Progress\6.2.3_Design\Drawings\19631DES_TypSec-TS-19.dgn



I-270 EB CONNECTOR



*** PAVEMENT SECTION - ASPHALT**

I-270

* PAVEMENT DESIGN PROVIDED BY CDOT

Print Date: 5/24/2017

File Name: 19631DES_TypSec-TS-19.dgn

Scale: 1:30

Sheet Revisions

Date:	Comments	Init.

Colorado Department of Transportation



2000 South Holly Street
Denver, CO 80222
Phone: 303-757-9295 FAX: 303-757-9963

Region 1

JKE

As Constructed

No Revisions:

Revised:

Void:

**I-70
TYPICAL SECTIONS
I-270 EB CONNECTOR**

Designer: D. HYMAS

Detailer: M. SCHWAB

Sheet Subset: RDWY TYP

Structure Numbers

Subset Sheets: 19 of 21

Project No./Code

FBR 0704-234

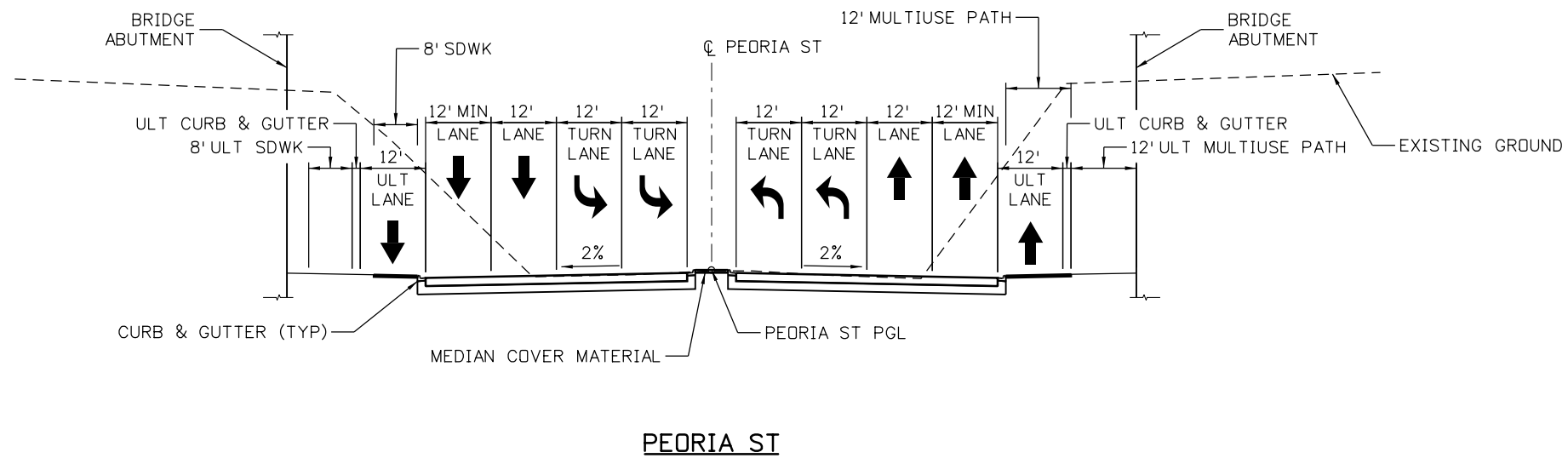
19631

Sheet Number **TS-19**



Linking I-70 Communities

MSCHWAB 3:10:58 PM p:\PWAPP\0A001\NorthCentral_Dmaha\Documents\424981\WKT\00000083066\6.0_CAD_BIM\6.2_Work_In_Progress\6.2.3_Design\Drawings\19631DES_TypSec-TS-20.dgn



Print Date: 5/24/2017
 File Name: 19631DES_TypSec-TS-20.dgn
 Scale: 1:30

5280 Connectors
 Linking I-70 Communities

Sheet Revisions		
Date:	Comments	Init.

Colorado Department of Transportation



2000 South Holly Street
 Denver, CO 80222
 Phone: 303-757-9295 FAX: 303-757-9963

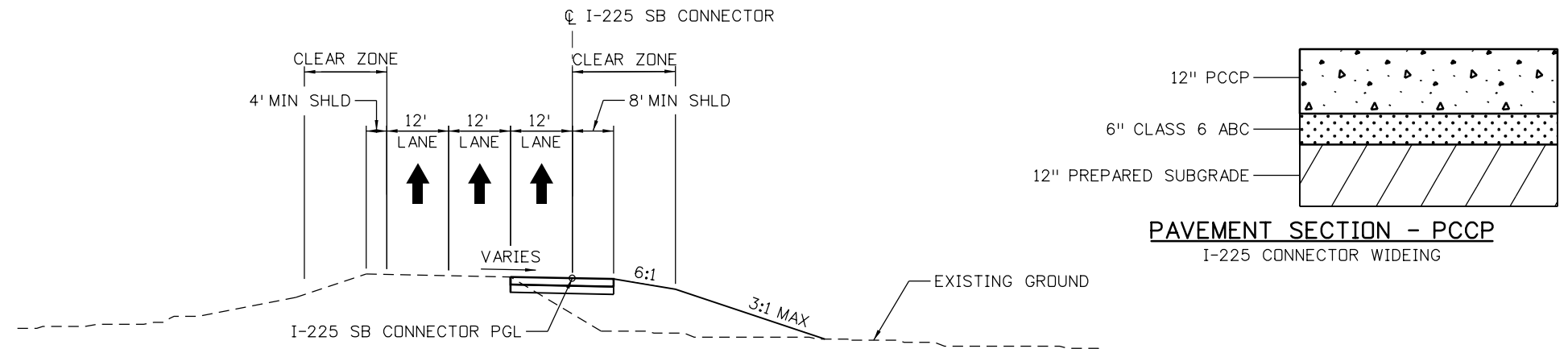
Region 1 JKE

As Constructed
No Revisions:
Revised:
Void:

I-70 TYPICAL SECTIONS PEORIA ST	
Designer: D. HYMAS	Structure Numbers
Detailer: M. SCHWAB	
Sheet Subset: RDWY TYP	Subset Sheets: 20 of 21

Project No./Code
FBR 0704-234
19631
Sheet Number TS-20

MSCHWAB 8:02:03 AM p:\PWAPP\DMA001\NorthCentral_Dmaha\Documents\424981\MKT\00000083066\6.0_CAD_BIM\6.2_Work_In_Progress\6.2.3_Design\Drawings\19631DES_TypSec-TS-21.dgn



I-225 SB CONNECTOR

Print Date: 5/30/2017

File Name: 19631DES_TypSec-TS-21.dgn

Scale: 1:30

Sheet Revisions

Date:	Comments	Init.

Colorado Department of Transportation



2000 South Holly Street
Denver, CO 80222
Phone: 303-757-9295 FAX: 303-757-9963

Region 1

JKE

As Constructed

No Revisions:

Revised:

Void:

**I-70
TYPICAL SECTIONS
I-225 SB CONNECTOR**

Designer:	D. HYMAS	Structure Numbers	
Detailer:	M. SCHWAB		
Sheet Subset:	RDWY TYP	Subset Sheets:	21 of 21

Project No./Code

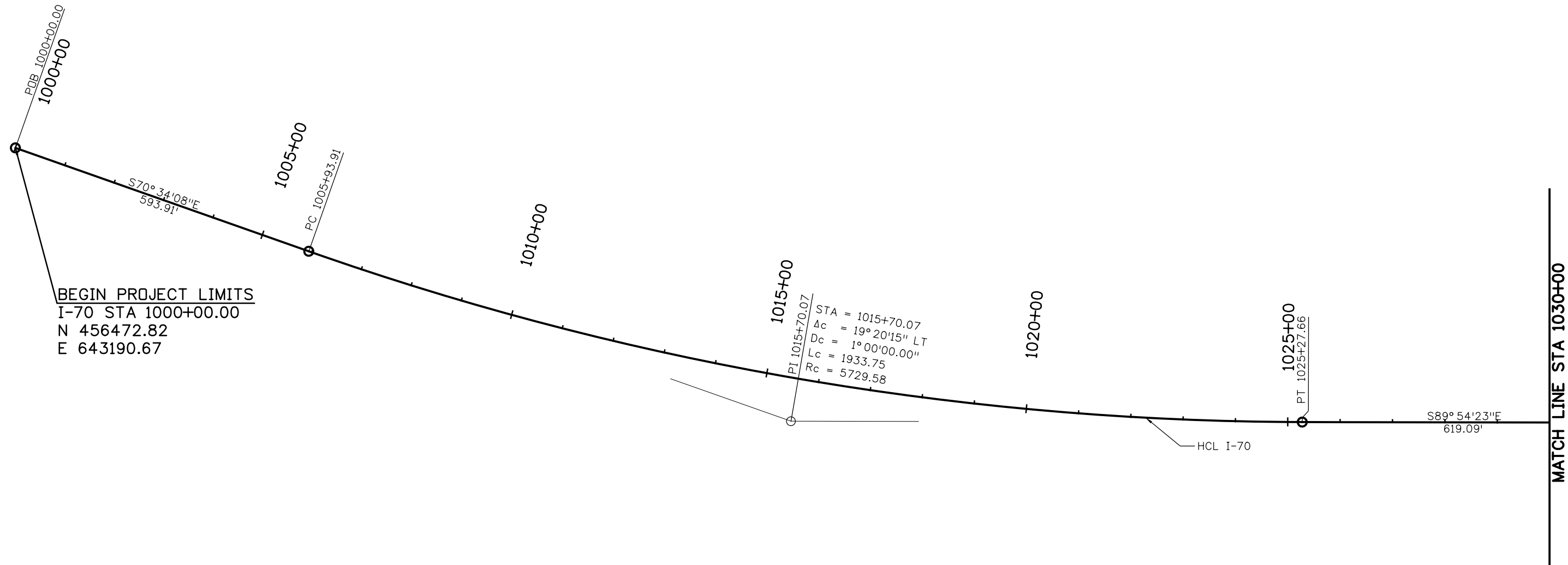
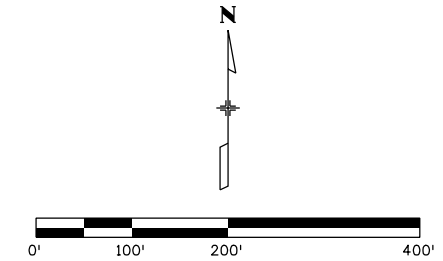
FBR 0704-234

19631

Sheet Number **TS-21**



MSCHWAB 3:13:15 PM pwr:\p\WAPPD\MA01:NorthCentral_Dmaha\Documents\424981\MKTG00000083066\6_0_CAD_BIM\6.2_Work_In_Progress\6.2.3_Design\Drawings\19631DES_HCL-01.dgn



Print Date: 5/24/2017
 File Name: 19631DES_HCL-01.dgn
 Scale: 1:200

5280 Connectors
 Linking I-70 Communities

Sheet Revisions		
Date:	Comments	Init.

Colorado Department of Transportation

2000 South Holly Street
 Denver, CO 80222
 Phone: 303-757-9295 FAX: 303-757-9963

Region 1 JKE

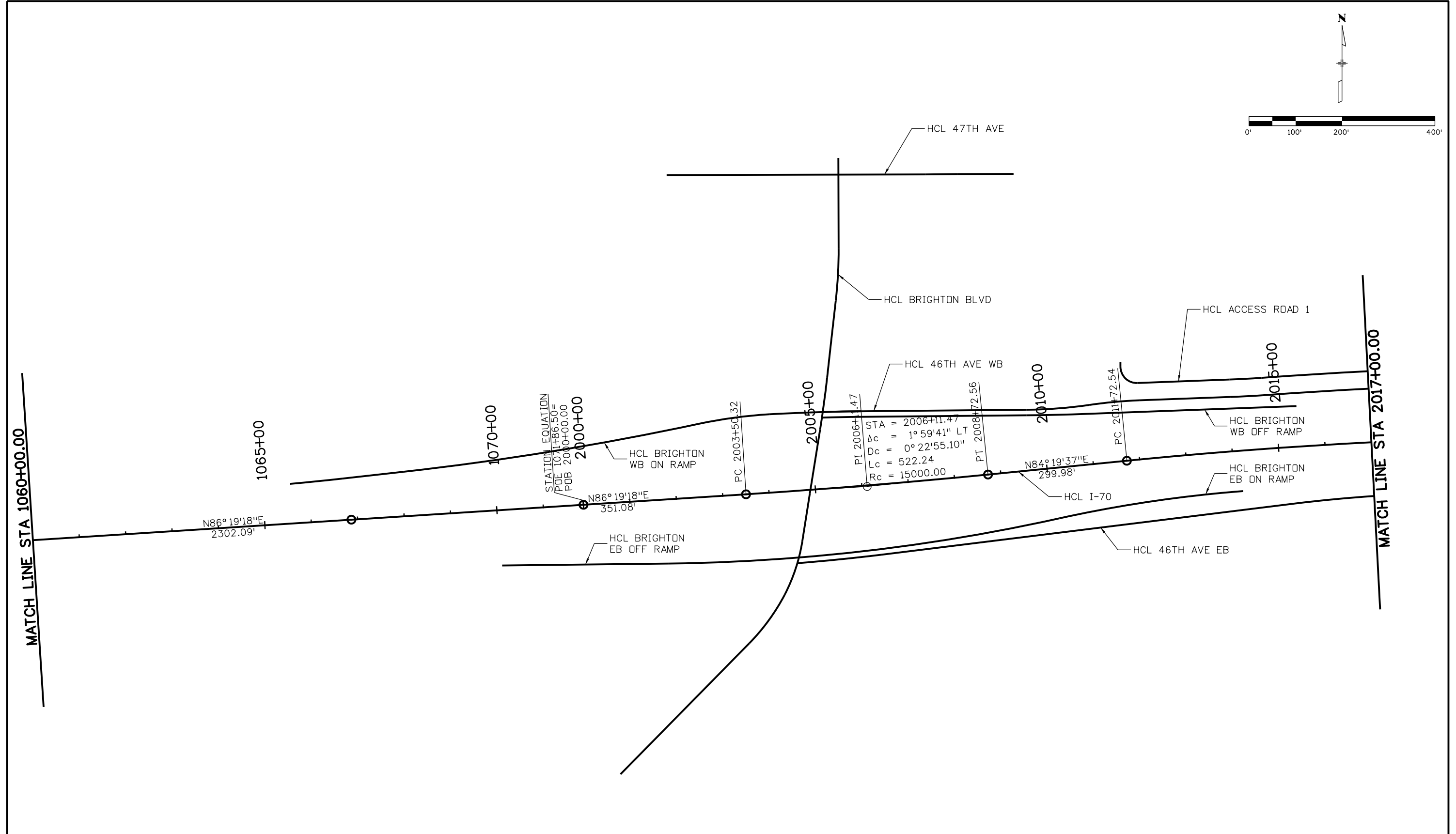
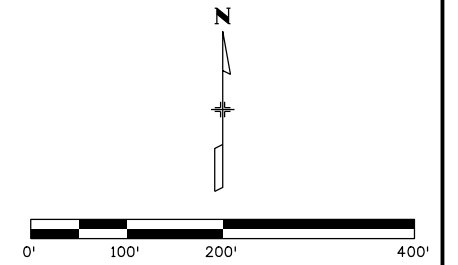
As Constructed
No Revisions:
Revised:
Void:


I-70
 HORIZONTAL CONTROL PLANS
 STA 1000+00 TO STA 1030+00

Designer: S.MCQUILKIN	Structure Numbers
Detailer: B.SMAKA	
Sheet Subset: ROADWAY	Subset Sheets: 1 of 35

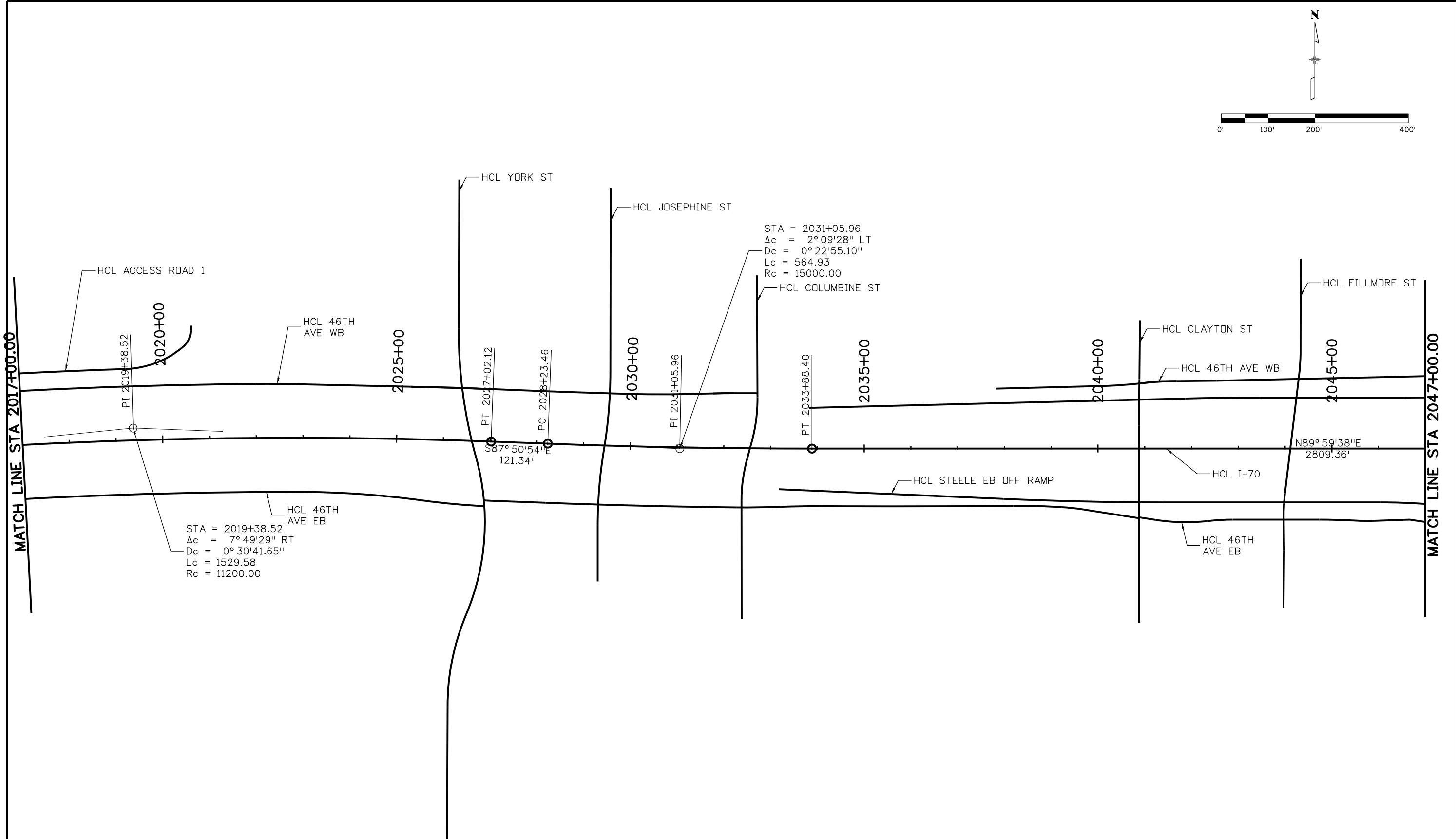
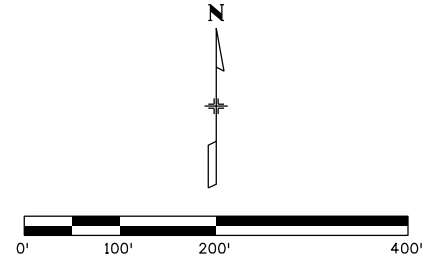
Project No./Code
FBR 0704-234
19631
Sheet Number HC-01

MSCHWAB 3:13:38 PM pwr:\PWAPP\DMA001\NorthCentral_Dmoho\Documents\424981\WKT\000000083066\6.0_CAD_BIM\6.2_Work_In_Progress\6.2.3_Design\Drawings\19631DES_HCL-03.dgn



Print Date: 5/24/2017	0000	Sheet Revisions			Colorado Department of Transportation  2000 South Holly Street Denver, CO 80222 Phone: 303-757-9295 FAX: 303-757-9963 Region 1	As Constructed		I-70 HORIZONTAL CONTROL PLANS STA 1060+00 TO STA 2017+00		Project No./Code	
File Name: 19631DES_HCL-03.dgn		Date:	Comments	Init.		No Revisions:	Designer: S.MCQUILKIN			Structure Numbers	FBR 0704-234
Scale: 1:200							Revised:	Detailer: B.SMAKA		19631	
					JKE		Void:	Sheet Subset: ROADWAY	Subset Sheets: 3 of 35	Sheet Number HC-03	

MSCHWAB 3:13:55 PM pwr:\PWAPPDMA001\NorthCentral_Dmoha\Documents\424981\WKTC00000083066\6.0_CAD_BIM\6.2_Work_In_Progress\6.2.3_Design\Drawings\19631DES_HCL-04.dgn



Print Date: 5/24/2017

File Name: 19631DES_HCL-04.dgn

Scale: 1:200

Sheet Revisions

Date:	Comments	Init.



Colorado Department of Transportation

2000 South Holly Street
Denver, CO 80222
Phone: 303-757-9295 FAX: 303-757-9963

Region 1

JKE

As Constructed

No Revisions:

Revised:

Void:

**I-70
HORIZONTAL CONTROL PLANS
STA 2017+00 TO STA 2047+00**

Designer: S.MCQUILKIN
Detailer: B.SMAKA

Sheet Subset: ROADWAY

Structure Numbers

Subset Sheets: 4 of 35

Project No./Code

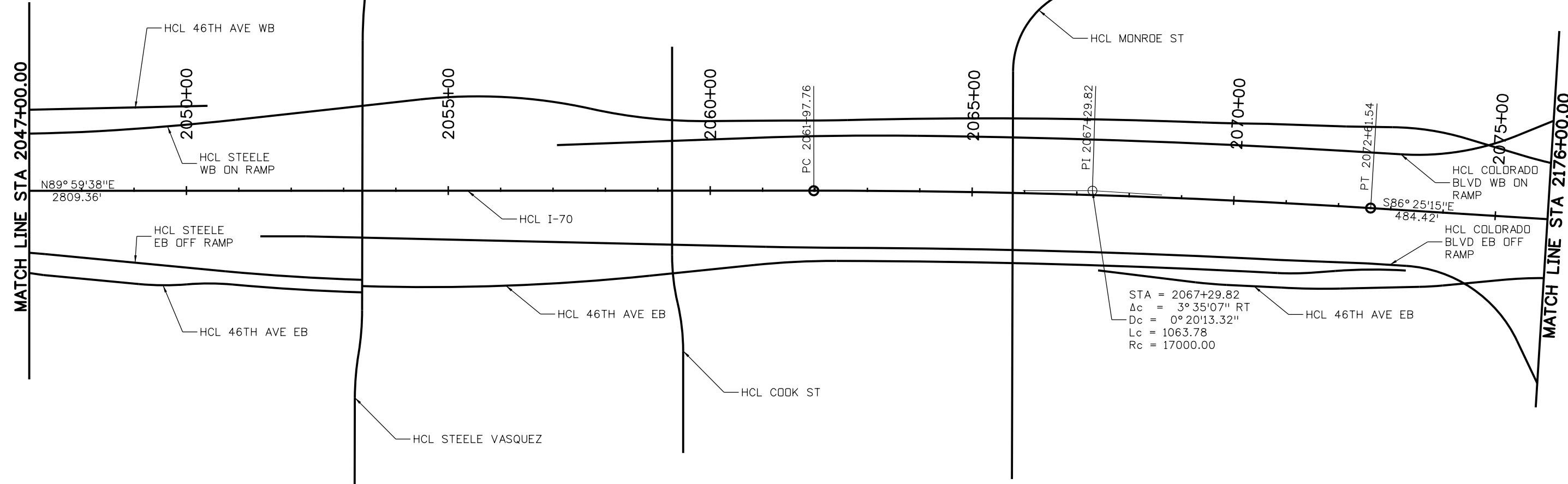
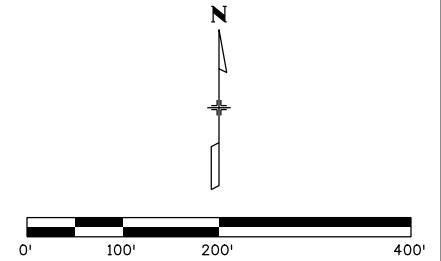
FBR 0704-234

19631

Sheet Number **HC-04**



MSCHWAB 3:14:05 PM pwr:\pwapppoma001\NorthCentral_Dmaha\Documents\424981\WKT\000000083066\6.0_CAD_BITMAP\6.2_Work_In_Progress\6.2.3_Design\Drawings\1963IDES_HCL-05.dgn



Print Date: 5/24/2017

File Name: 1963IDES_HCL-05.dgn

Scale: 1:200

Sheet Revisions

Date:	Comments	Init.

Colorado Department of Transportation



2000 South Holly Street
 Denver, CO 80222
 Phone: 303-757-9295 FAX: 303-757-9963

Region 1

JKE

As Constructed

No Revisions:

Revised:

Void:

I-70
 HORIZONTAL CONTROL PLANS
 STA 2047+00 TO STA 2076+00

Designer: S.MCQUILKIN	Structure Numbers
Detailer: B.SMAKA	
Sheet Subset: ROADWAY	Subset Sheets: 5 of 35

Project No./Code

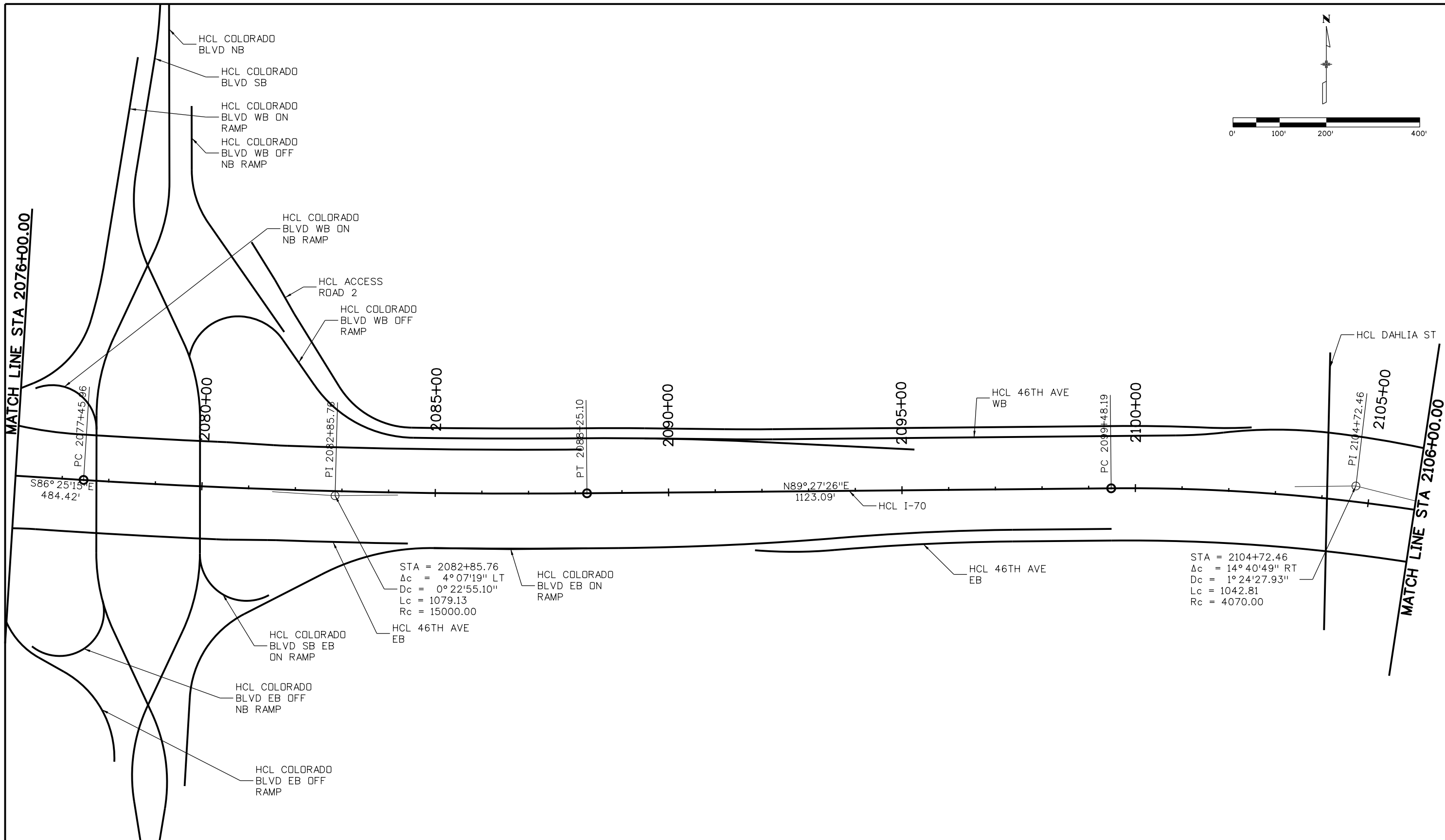
FBR 0704-234

19631

Sheet Number HC-05



MSCHWAB 3:14:14 PM p:\p\APP\MA001\NorthCentral_Dmaha\Documents\424981\WKTG00000083066\6_0_CAD_BIM\6.2_Work_In_Progress\6.2.3_Design\Drawings\19631DES_HCL-06.dgn




Print Date: 5/24/2017
 File Name: 19631DES_HCL-06.dgn
 Scale: 1:200

5280 Connectors
 Linking I-70 Communities

Sheet Revisions		
Date:	Comments	Init.

Colorado Department of Transportation



2000 South Holly Street
 Denver, CO 80222
 Phone: 303-757-9295 FAX: 303-757-9963

Region 1 JKE

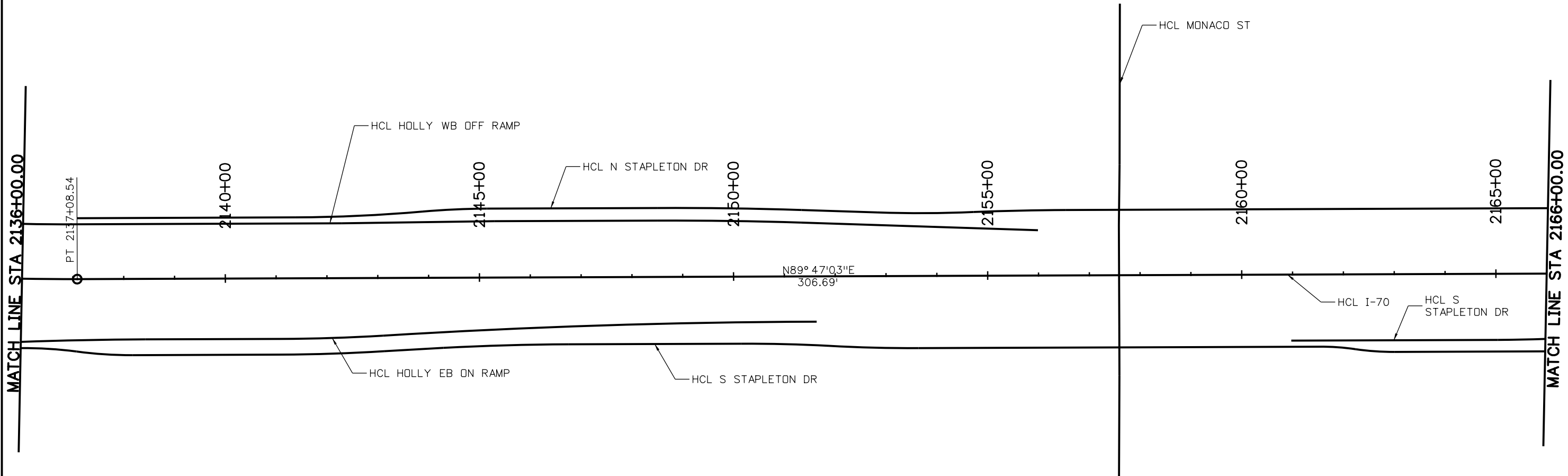
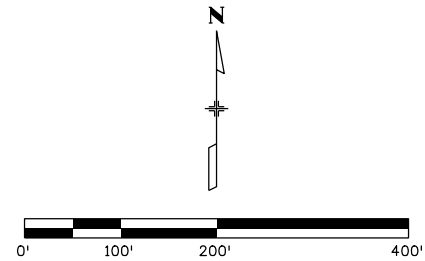
As Constructed	
No Revisions:	
Revised:	
Void:	

I-70
 HORIZONTAL CONTROL PLANS
 STA 2076+00 TO STA 2106+00

Designer: S.MCQUILKIN	Structure Numbers
Detailer: B.SMAKA	
Sheet Subset: ROADWAY	Subset Sheets: 6 of 35

Project No./Code	FBR 0704-234
	19631
Sheet Number	HC-06

MSCHWAB 3:14:32 PM pwr:\PWAPPD\A001\NorthCentral_Dmaha\Documents\424981\WKT\00000083066\6_0_CAD_BIM\6.2_Work_In_Progress\6.2.3_Design\Drawings\19631DES_HCL-08.dgn



Print Date: 5/24/2017

File Name: 19631DES_HCL-08.dgn

Scale: 1:200

0000

Sheet Revisions

Date:	Comments	Init.

Colorado Department of Transportation



2000 South Holly Street
Denver, CO 80222
Phone: 303-757-9295 FAX: 303-757-9963

Region 1

JKE

As Constructed

No Revisions:

Revised:

Void:

I-70
HORIZONTAL CONTROL PLANS
STA 2136+00 TO STA 2166+00

Designer: S.MCQUILKIN

Detailer: B.SMAKA

Sheet Subset: ROADWAY

Structure Numbers

Subset Sheets: 8 of 35

Project No./Code

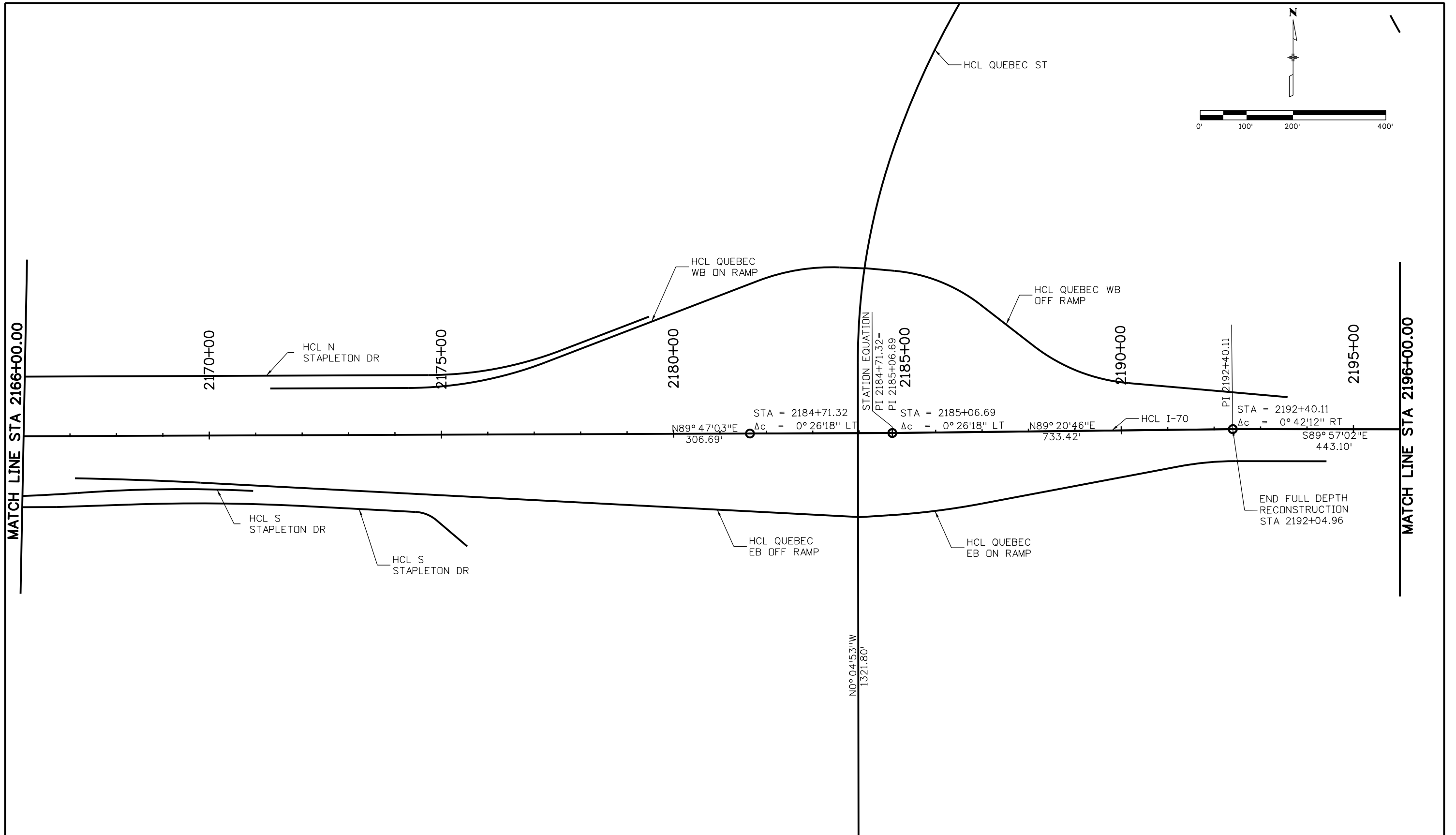
FBR 0704-234

19631

Sheet Number HC-08

5280 Connectors
Linking I-70 Communities

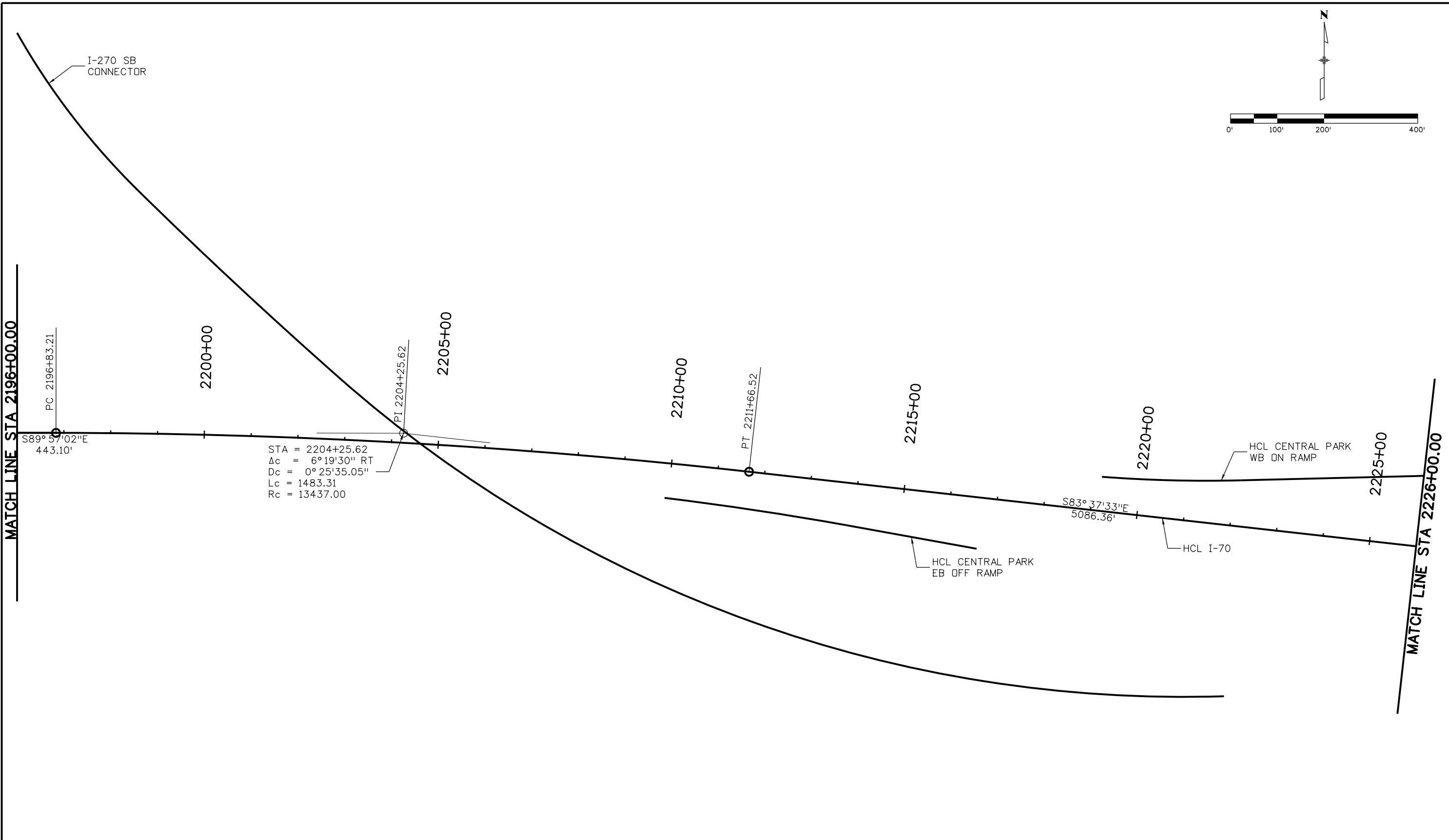
MSCHWAB 3:14:46 PM pwr:\PWAPPDMA001\NorthCentral_Dmaha\Documents\424981\MKT00000083066\6.0_CAD_BIM\6.2_Work_In_Progress\6.2.3_Design\Drawings\19631DES_HCL-09.dgn



Print Date: 5/24/2017		Sheet Revisions			Colorado Department of Transportation 2000 South Holly Street Denver, CO 80222 Phone: 303-757-9295 FAX: 303-757-9963 Region 1	As Constructed No Revisions: Revised: Void:	I-70 HORIZONTAL CONTROL PLANS STA 2166+00 TO STA 2196+00			Project No./Code FBR 0704-234	
File Name: 19631DES_HCL-09.dgn		Date:	Comments	Init.			Designer: S.MCQUILKIN	Structure Numbers	19631		
Scale: 1:200							Detailer: B.SMAKA	Subset Sheets: 9 of 35	Sheet Number HC-09		



MSCHWAB 3:14:57 PM pwr:\PWAPPOMA001\NorthCentral_Dmoha\Documents\424981\WK\T000000083066\6.0_CAD_BITMAP\6.2_Work_In_Progress\6.2.3_Design\Drawings\19631DES_HCL-10.dgn



Print Date: 5/24/2017
 File Name: 19631DES_HCL-10.dgn
 Scale: 1:200

5280 Connectors
 Linking I-70 Communities

Sheet Revisions		
Date:	Comments	Init.

Colorado Department of Transportation

Region 1

2000 South Holly Street
 Denver, CO 80222
 Phone: 303-757-9295 FAX: 303-757-9963

JKE

As Constructed
No Revisions:
Revised:
Void:

**I-70 HORIZONTAL CONTROL PLANS
 STA 2196+00 TO STA 2226+00**

Designer: S.MCQUILKIN	Structure Numbers
Detailer: B.SMAKA	
Sheet Subset: ROADWAY	Subset Sheets: 10 of 35

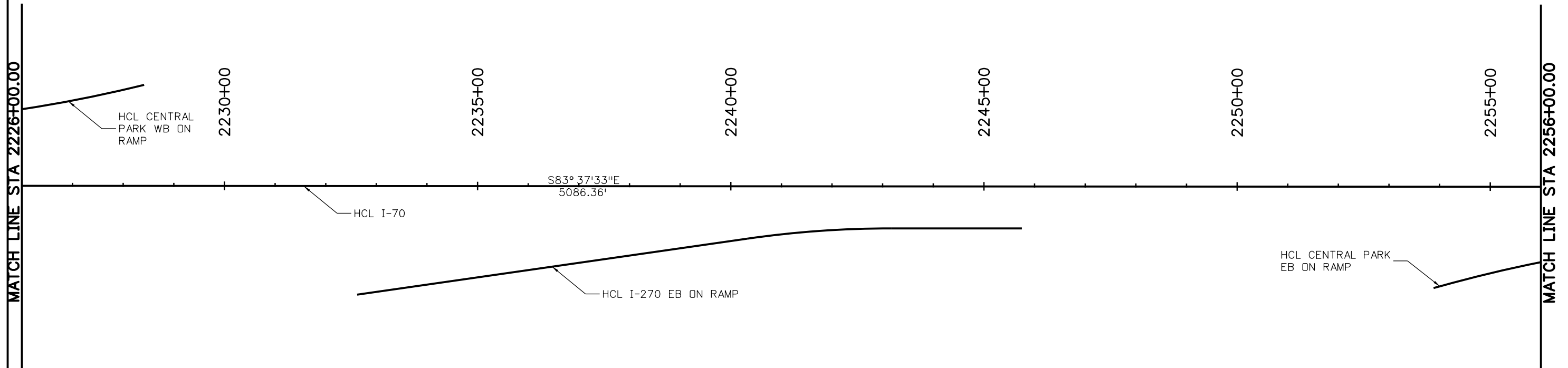
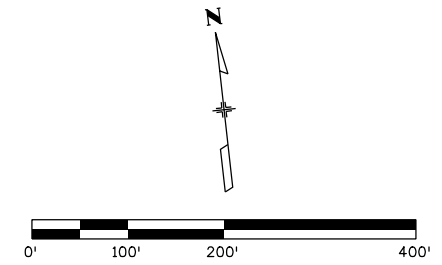
Project No./Code

FBR 0704-234

19631

Sheet Number **HC-10**

MSCHWAB 3:15:06 PM p:\p\APP\DMA001\NorthCentral_Dmaha\Documents\424981\MKTG00000083066\6_0_CAD_BIM\6.2_Work_In_Progress\6.2.3_Design\Drawings\19631DES_HCL-11.dgn



Print Date: 5/24/2017
 File Name: 19631DES_HCL-11.dgn
 Scale: 1:200

Sheet Revisions		
Date:	Comments	Init.

Colorado Department of Transportation

 2000 South Holly Street
 Denver, CO 80222
 Phone: 303-757-9295 FAX: 303-757-9963
 Region 1 JKE

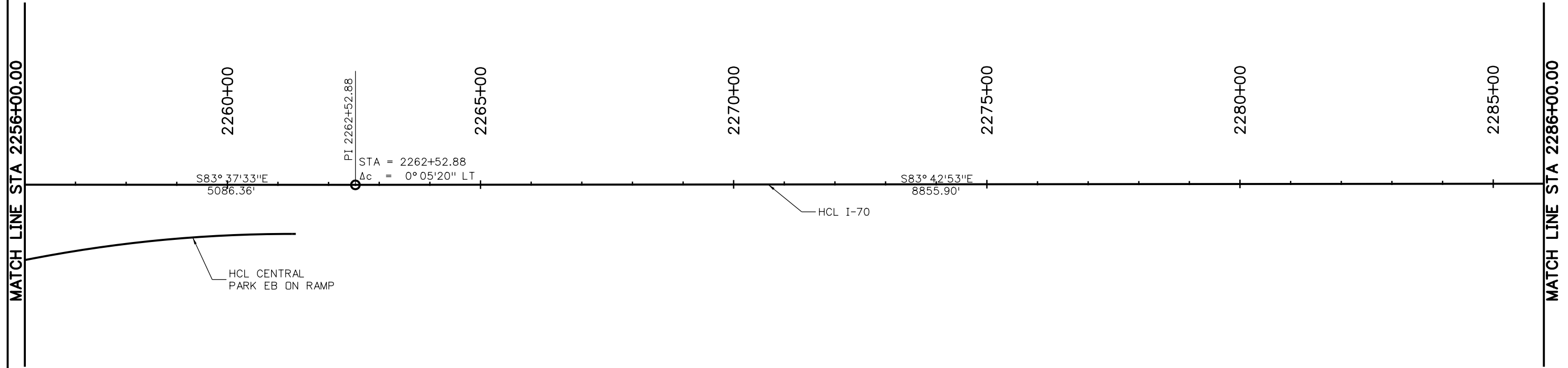
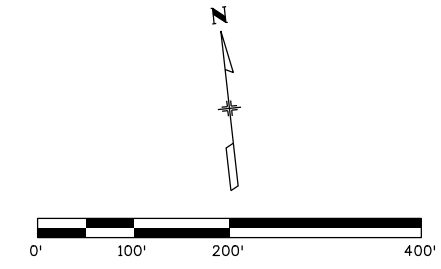
As Constructed
No Revisions:
Revised:
Void:

I-70
 HORIZONTAL CONTROL PLANS
 STA 2226+00 TO STA 2256+00

Designer: S.MCQUILKIN	Structure Numbers
Detailer: B.SMAKA	
Sheet Subset: ROADWAY	Subset Sheets: 11 of 35

Project No./Code
FBR 0704-234
19631
Sheet Number HC-11

MSCHWAB 3:51:15 PM pwr:\pwwapp\pma001\NorthCentral_Dmaha\Documents\424981\MKTG00000083066\6.0_CAD_BIM\6.2_Work_In_Progress\6.2.3_Design\Drawings\19631DES_HCL-12.dgn



Print Date: 5/24/2017
 File Name: 19631DES_HCL-12.dgn
 Scale: 1:200

Sheet Revisions		
Date:	Comments	Init.

Colorado Department of Transportation

 2000 South Holly Street
 Denver, CO 80222
 Phone: 303-757-9295 FAX: 303-757-9963
 Region 1 JKE

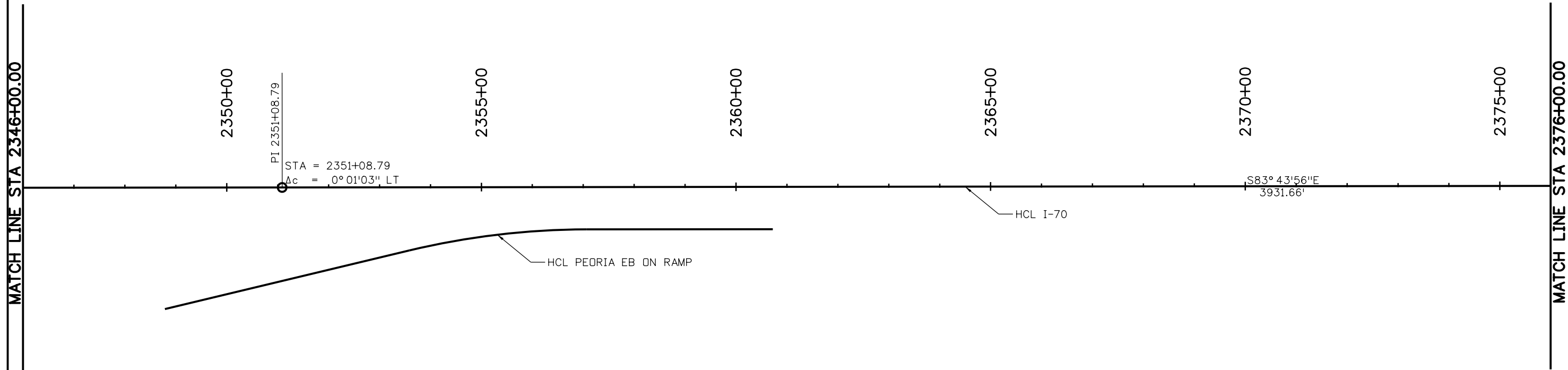
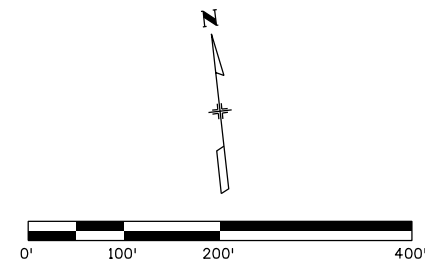
As Constructed
No Revisions:
Revised:
Void:

I-70
HORIZONTAL CONTROL PLANS
 STA 2256+00 TO STA 2286+00

Designer: S.MCQUILKIN	Structure Numbers
Detailer: B.SMAKA	
Sheet Subset: ROADWAY	Subset Sheets: 12 of 35

Project No./Code
FBR 0704-234
19631
Sheet Number HC-12

MSCHWAB 3:15:42 PM pwr:\pwapppoma001\NorthCentral_Dmaha\Documents\424981\MKT\600000083066\6.0_CAD_BIM\6.2_Work_In_Progress\6.2.3_Design\Drawings\19631DES_HCL-15.dgn



Print Date: 5/24/2017
 File Name: 19631DES_HCL-15.dgn
 Scale: 1:200

Sheet Revisions		
Date:	Comments	Init.

Colorado Department of Transportation

2000 South Holly Street
 Denver, CO 80222
 Phone: 303-757-9295 FAX: 303-757-9963

Region 1 JKE

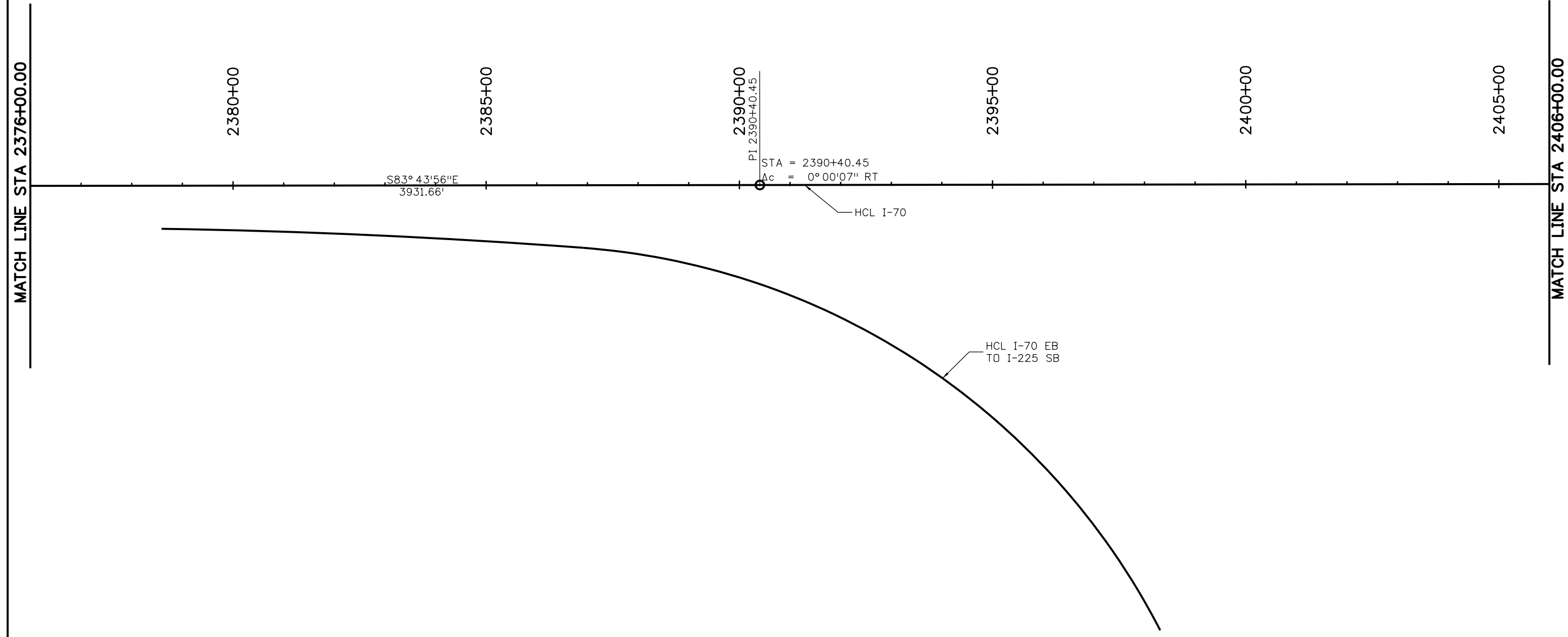
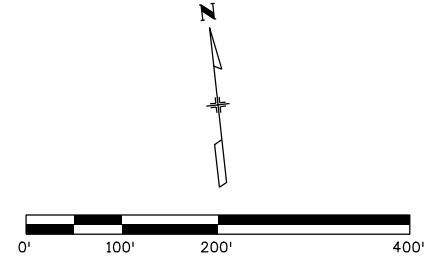
As Constructed
No Revisions:
Revised:
Void:

I-70
HORIZONTAL CONTROL PLANS
 STA 2346+00 TO STA 2376+00

Designer: S.MCQUILKIN	Structure Numbers
Detailer: B.SMAKA	
Sheet Subset: ROADWAY	Subset Sheets: 15 of 35

Project No./Code
FBR 0704-234
19631
Sheet Number HC-15


MSCHWAB 3:15:51 PM P:\P\WAPP\MA001\NorthCentral\Omaha\Documents\424981\MKTG0000083066\6.0_CAD_BIM\6.2_Work\In_Progress\6.2.3_Design\Drawings\19631DES_HCL-16.dgn



Print Date: 5/24/2017
File Name: 19631DES_HCL-16.dgn
Scale: 1:200

Sheet Revisions		
Date:	Comments	Init.

Colorado Department of Transportation



2000 South Holly Street
Denver, CO 80222
Phone: 303-757-9295 FAX: 303-757-9963

Region 1 JKE

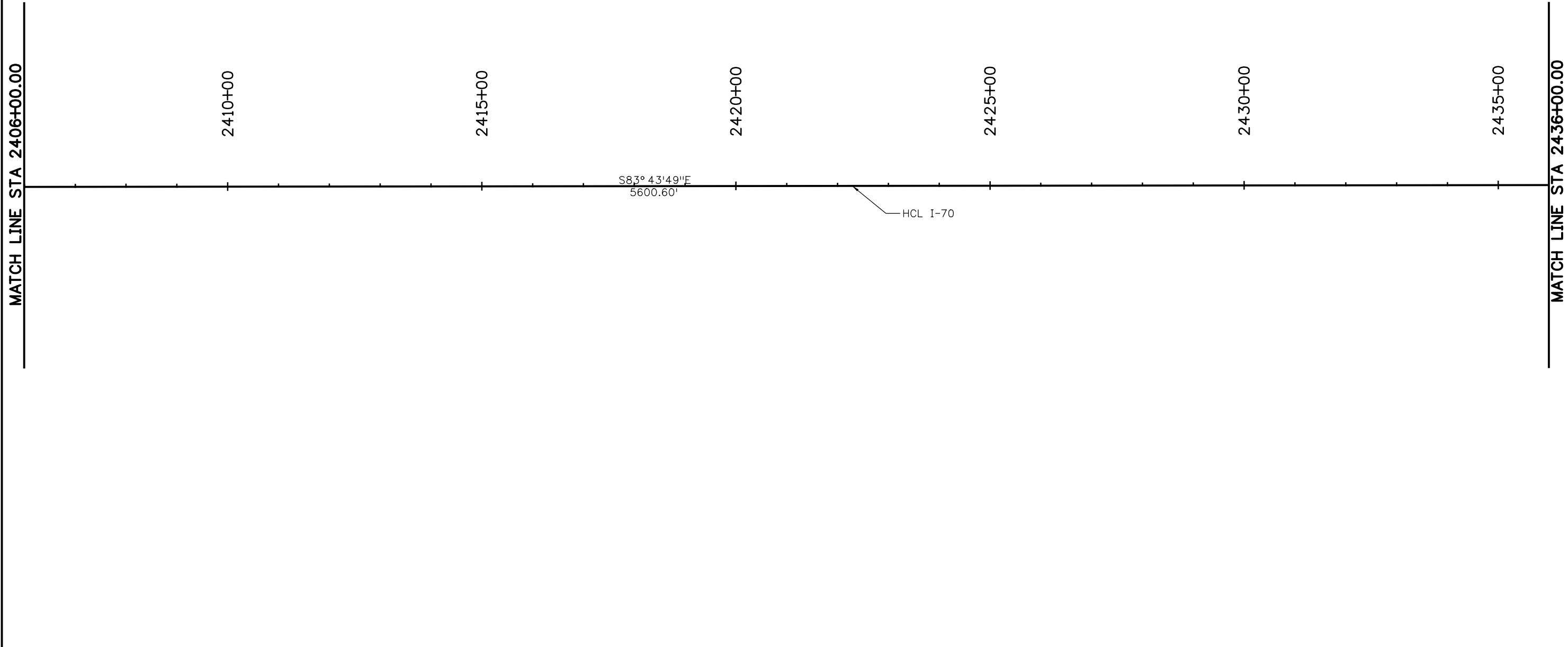
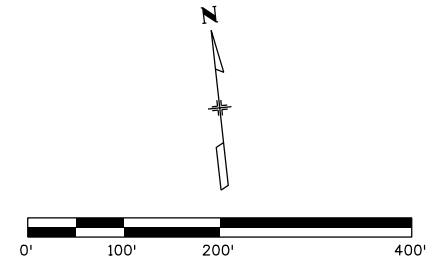
As Constructed
No Revisions:
Revised:
Void:

I-70
HORIZONTAL CONTROL PLANS
STA 2376+00 TO STA 2406+00

Designer: S.MCQUILKIN	Structure Numbers
Detailer: B.SMAKA	
Sheet Subset: ROADWAY	Subset Sheets: 16 of 35

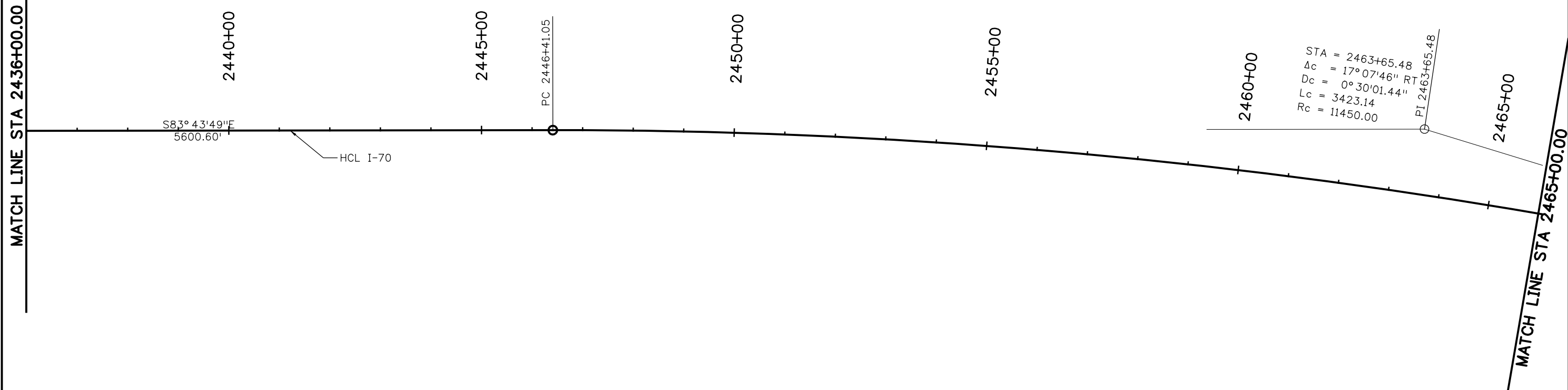
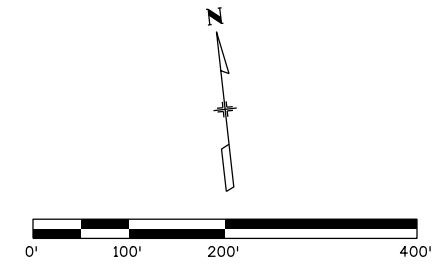
Project No./Code
FBR 0704-234
19631
Sheet Number HC-16

MSCHWAB 3:16:01 PM P:\PWAPPD\MA001\NorthCentral_Dmaha\Documents\424981\MKTG0000083066\6.0_CAD_BIM\6.2_Work\In_Progress\6.2.3_Design\Drawings\19631DES_HCL-17.dgn



Print Date: 5/24/2017	0000	Sheet Revisions			Colorado Department of Transportation		As Constructed		I-70 HORIZONTAL CONTROL PLANS STA 2406+00 TO STA 2436+00		Project No./Code	
File Name: 19631DES_HCL-17.dgn		Date:	Comments	Init.	 2000 South Holly Street Denver, CO 80222 Phone: 303-757-9295 FAX: 303-757-9963	No Revisions:	Designer: S.MCQUILKIN	Structure Numbers	FBR 0704-234			
Scale: 1:200						Revised:	Detailer: B.SMAKA		19631			
				Void:		Sheet Subset: ROADWAY	Subset Sheets: 17 of 35	Sheet Number HC-17				
					Region 1	JKE						


MSCHWAB 3:16:09 PM p:\p\APP\DMA001\NorthCentral_Dmaha\Documents\424981\MKTG00000083066\6_0_CAD_BIM\6.2_Work_In_Progress\6.2.3_Design\Drawings\19631DES_HCL-18.dgn



Print Date: 5/24/2017
File Name: 19631DES_HCL-18.dgn
Scale: 1:200
5280 Connectors Linking I-70 Communities

Sheet Revisions		
Date:	Comments	Init.

Colorado Department of Transportation



2000 South Holly Street
Denver, CO 80222
Phone: 303-757-9295 FAX: 303-757-9963

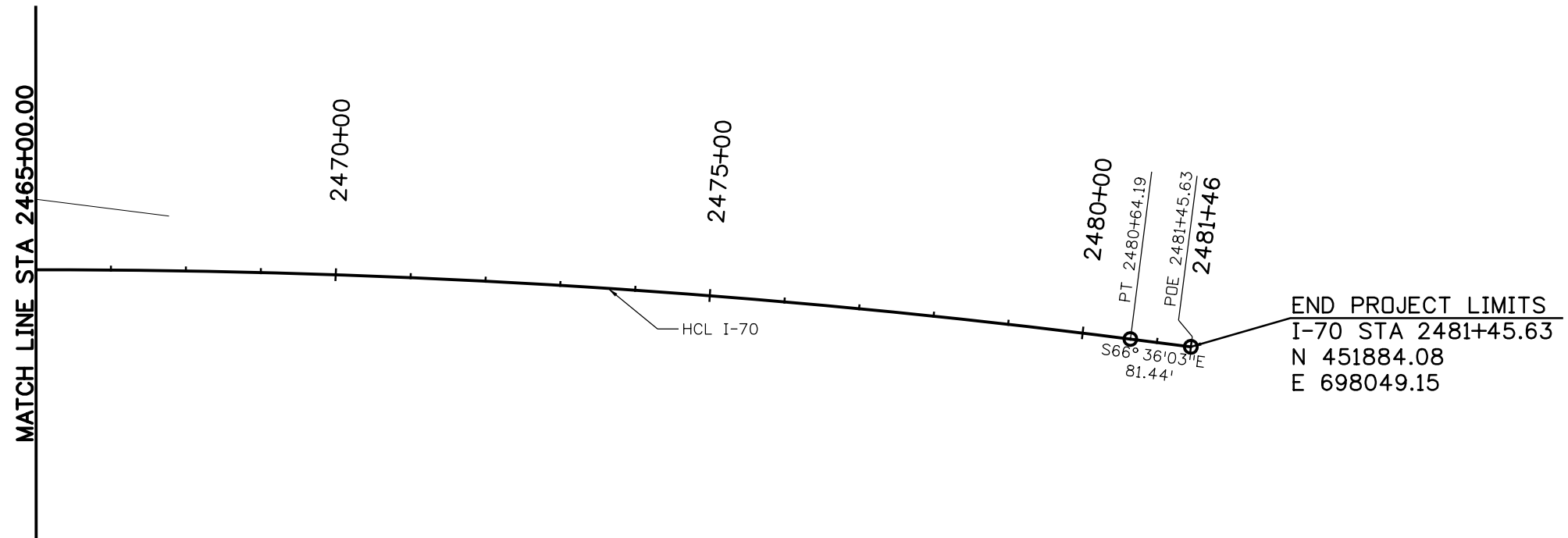
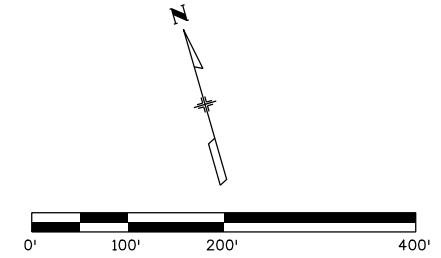
Region 1 JKE

As Constructed
No Revisions:
Revised:
Void:

I-70 HORIZONTAL CONTROL PLANS STA 2436+00 TO STA 2465+00	
Designer: S.MCQUILKIN	Structure Numbers
Detailer: B.SMAKA	
Sheet Subset: ROADWAY	Subset Sheets: 18 of 35

Project No./Code
FBR 0704-234
19631
Sheet Number HC-18

MSCHWAB 3:16:19 PM pwr:\pwwappma001\NorthCentral_Dmaha\Documents\424981\MKTG0000083066\6.0_CAD_BIM\6.2_Work_In_Progress\6.2.3_Design\Drawings\1963IDES_HCL-19.dgn



Print Date: 5/24/2017
 File Name: 1963IDES_HCL-19.dgn
 Scale: 1:200

Sheet Revisions		
Date:	Comments	Init.

Colorado Department of Transportation

2000 South Holly Street
 Denver, CO 80222
 Phone: 303-757-9295 FAX: 303-757-9963

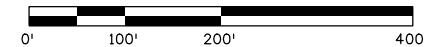
Region 1 JKE

As Constructed	
No Revisions:	
Revised:	
Void:	

I-70
 HORIZONTAL CONTROL PLANS
 STA 2465+00 TO STA 2481+45.63

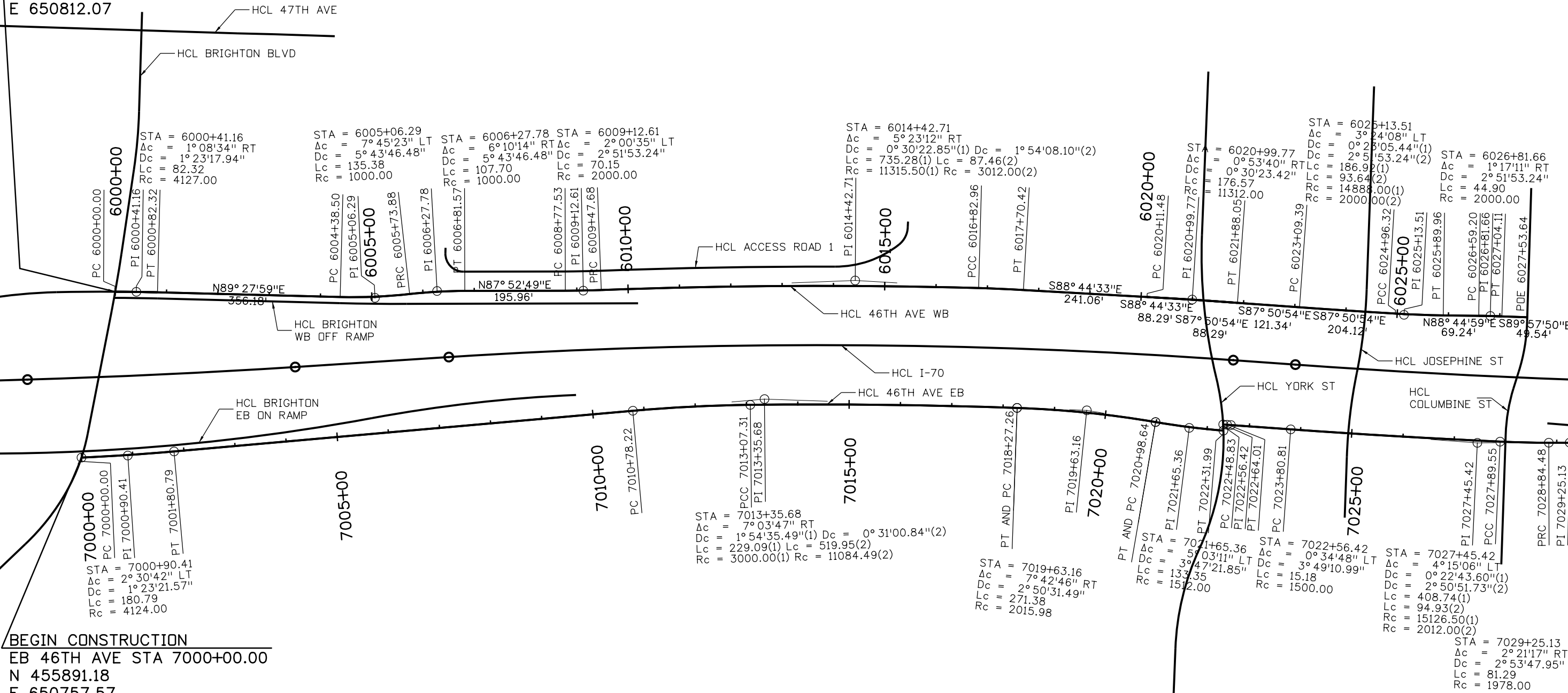
Designer: S.MCQUILKIN	Structure Numbers
Detailer: B.SMAKA	
Sheet Subset: ROADWAY	Subset Sheets: 19 of 35

Project No./Code
FBR 0704-234
19631
Sheet Number HC-19



BEGIN CONSTRUCTION

EB 46TH AVE STA 7000+00.00
N 456216.50
E 650812.07



BEGIN CONSTRUCTION

EB 46TH AVE STA 7000+00.00
N 455891.18
E 650757.57

Print Date: 5/24/2017

File Name: 19631DES_HCL-20.dgn

Scale: 1:200

Sheet Revisions

Date:	Comments	Init.

Colorado Department of Transportation



2000 South Holly Street
Denver, CO 80222
Phone: 303-757-9295 FAX: 303-757-9963

Region 1

JKE

As Constructed

No Revisions:

Revised:

Void:

46TH AVE EB AND WB
HORIZONTAL CONTROL PLANS

Designer:	S.MCQUILKIN	Structure Numbers	
Detailer:	B.SMAKA	Sheet Subset:	ROADWAY
		Subset Sheets:	20 of 35

Project No./Code

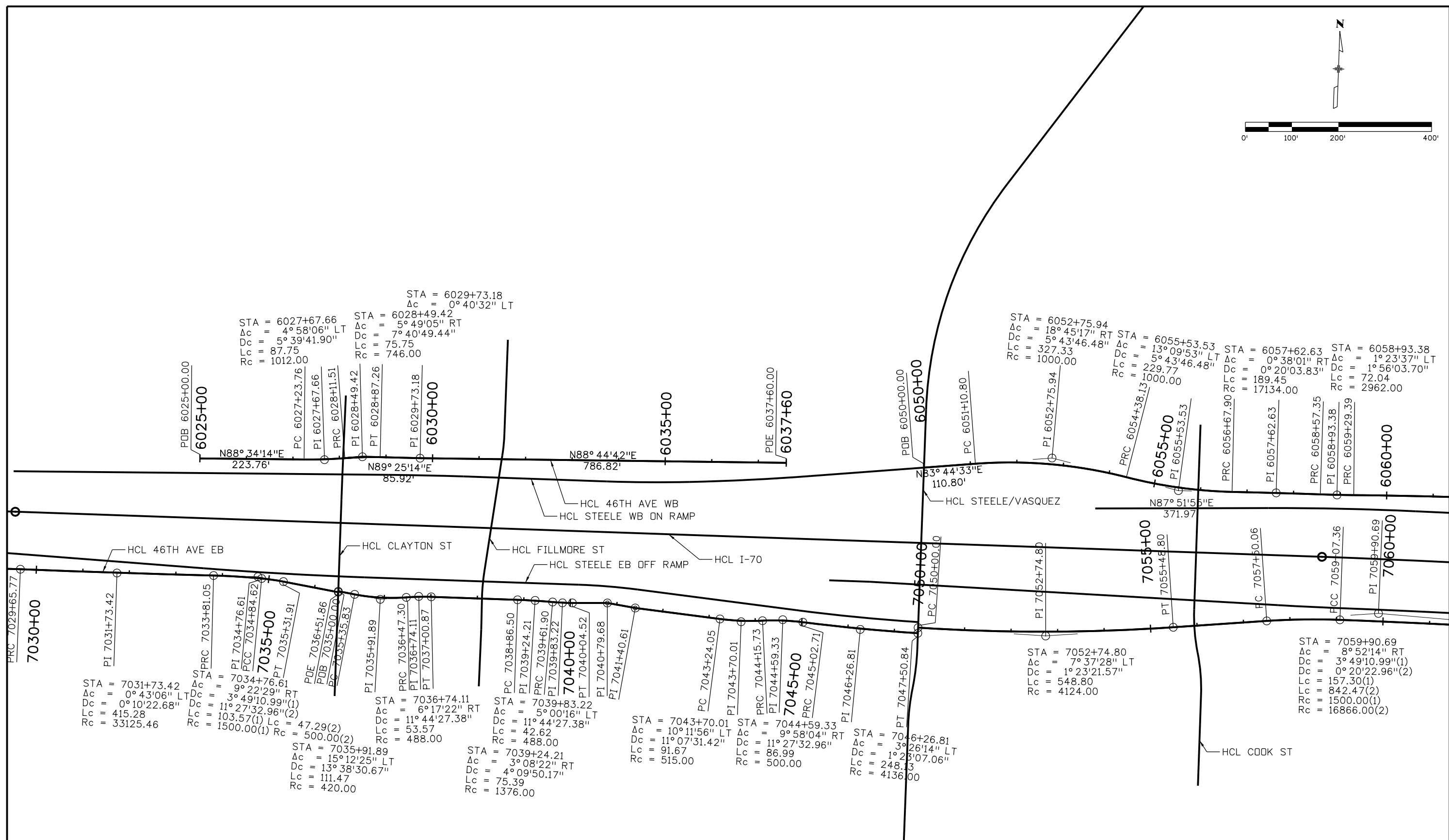
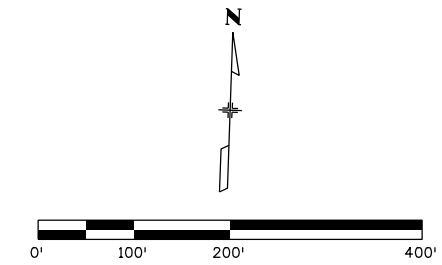
FBR 0704-234


19631

Sheet Number HC-20

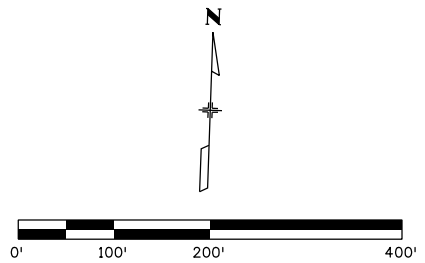
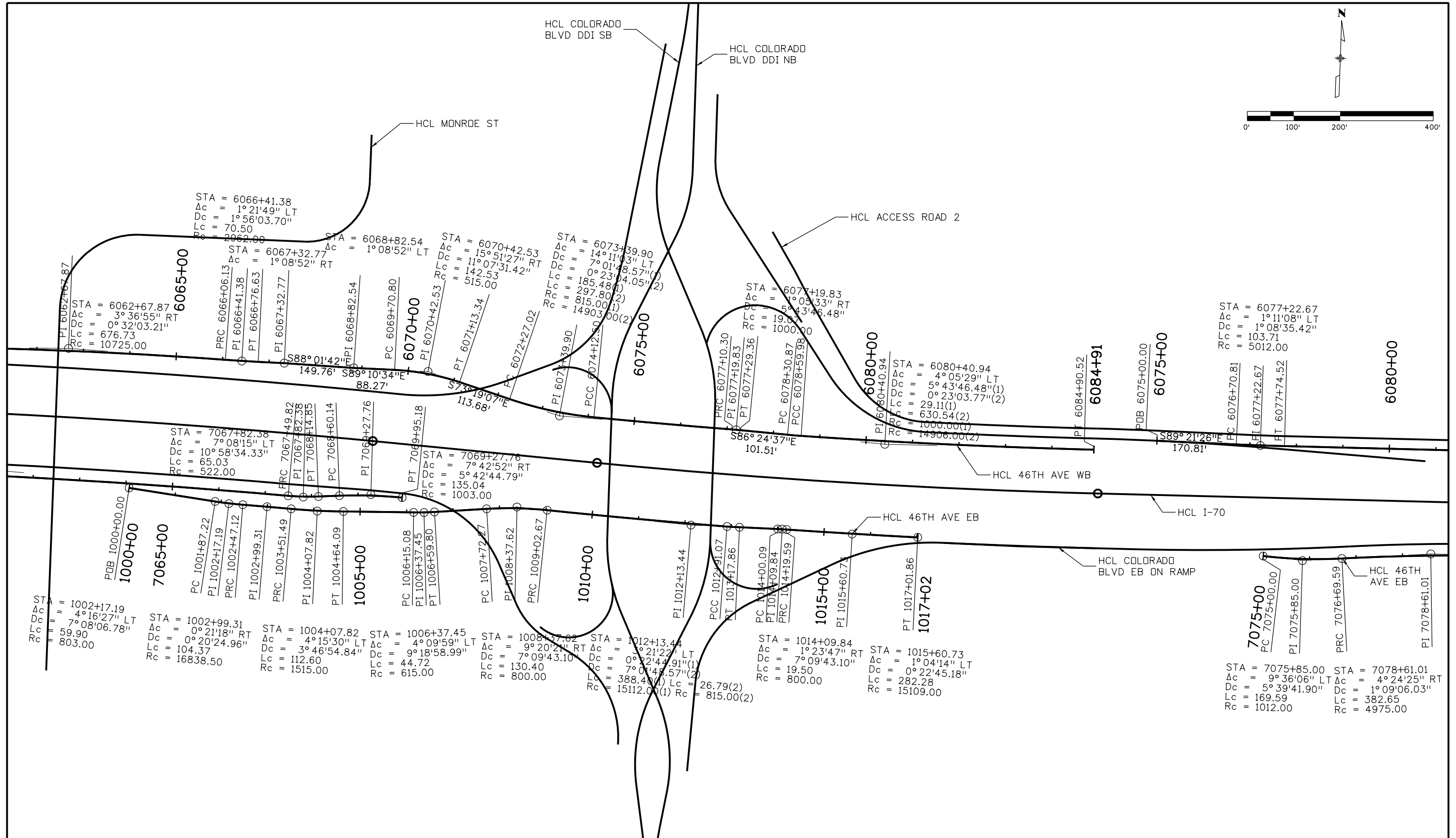


MSCHWAB 3:16:38 PM p:\PWAPP\DM01\NorthCentral_Dmoha\Documents\424981\WKTG0000083066\6.0_CAD_BIM\6.2_Work_In_Progress\6.2.3_Design\Drawings\19631DES_HCL-21.dgn



Print Date: 5/24/2017		Sheet Revisions		Colorado Department of Transportation		As Constructed		46TH AVE EB AND WB HORIZONTAL CONTROL PLANS		Project No./Code	
File Name: 19631DES_HCL-21.dgn		Date:	Comments	Init.	 2000 South Holly Street Denver, CO 80222 Phone: 303-757-9295 FAX: 303-757-9963 Region 1	No Revisions:		Designer: S.MCQUILKIN		FBR 0704-234	
Scale: 1:200						Revised:		Detailer: B.SMAKA		19631	
						Void:		Sheet Subset: ROADWAY		Sheet Number HC-21	
						Structure Numbers Subst Sheets: 21 of 35					

MSCHWAB 3:16:47 PM p:\PWPAPP\0A001\NorthCentral_Dmho\Documents\424981\WKT00000083066\6.0_CAD_BIM\6.2_Work_In_Progress\6.2.3_Design\Drawings\19631DES_HCL-22.dgn



Print Date: 5/24/2017

File Name: 19631DES_HCL-22.dgn

Scale: 1:200

Sheet Revisions

Date:	Comments	Init.

Colorado Department of Transportation



2000 South Holly Street
Denver, CO 80222
Phone: 303-757-9295 FAX: 303-757-9963

Region 1

JKE

As Constructed

No Revisions:

Revised:

Void:

**46TH AVE EB AND WB
HORIZONTAL CONTROL PLANS**

Designer: S.MCQUILKIN	Structure Numbers
Detailer: B.SMAKA	
Sheet Subset: ROADWAY	Subset Sheets: 22 of 35

Project No./Code

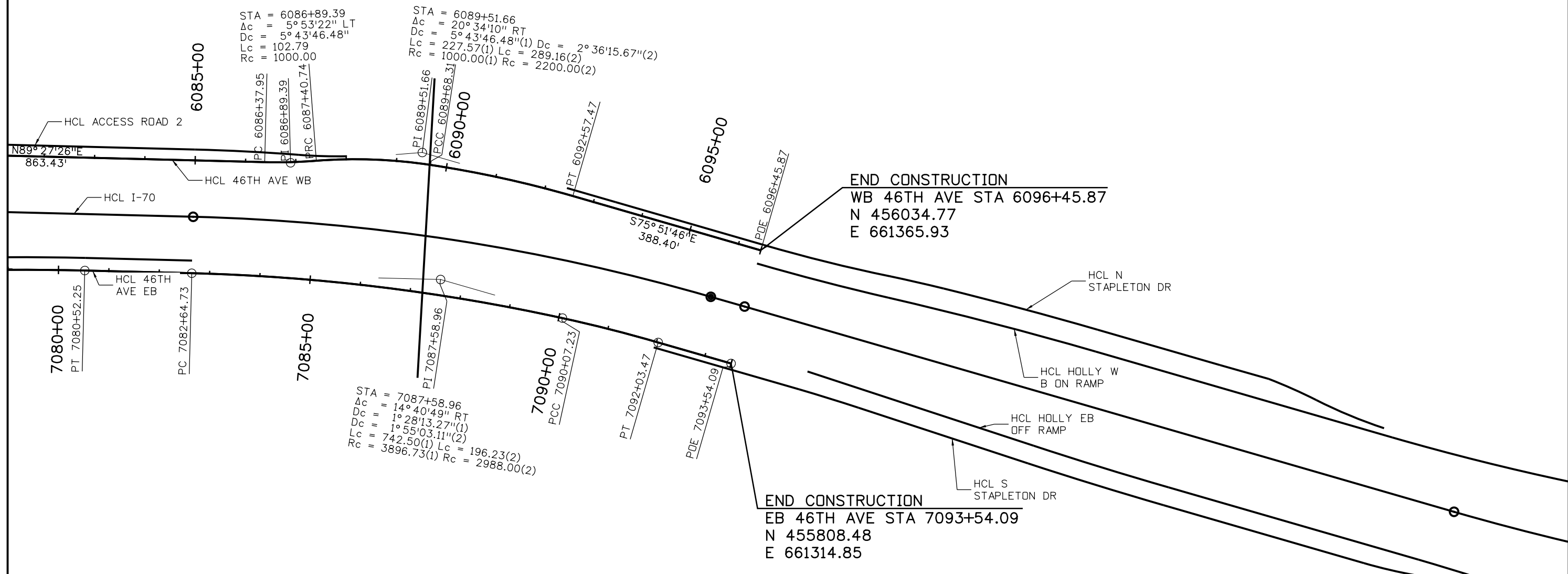
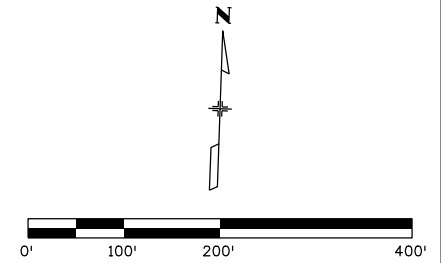
FBR 0704-234

19631

Sheet Number **HC-22**




MSCHWAB 3:16:56 PM p:\p\APP\01\NorthCentral\Omaha\Documents\424981\WKTG0000083066\6_0_CAD_BIM\6.2_Work_In_Progress\6.2.3_Design\Drawings\19631DES_HCL-23.dgn



Print Date: 5/24/2017		Colorado Department of Transportation		As Constructed	46TH AVE EB AND WB HORIZONTAL CONTROL PLANS		Project No./Code
File Name: 19631DES_HCL-23.dgn				No Revisions:			FBR 0704-234
Scale: 1:200		2000 South Holly Street Denver, CO 80222 Phone: 303-757-9295 FAX: 303-757-9963		Revised:	Designer: S.MCQUILKIN	Structure Numbers	19631
		Region 1		Void:	Detailer: B.SMAKA	Sheet Subst: ROADWAY	Subst Sheets: 25 of 35
Sheet Number HC-23							

MSCHWAB 3:17:06 PM pwr:\PWAPPDM\A01\NorthCentral_Dmaha\Documents\424981\WKTG0000083066\6_0_CAD_BIM\6.2_Work_In_Progress\6.2.3_Design\Drawings\19631DES_HCL-24.dgn



BEGIN CONSTRUCTION
 BRIGHTON BLVD STA 500+00.00
 N 455437.18
 E 650377.33

POB 500+00.00
 500+00

HCL BRIGHTON
 EB OFF RAMP

HCL BRIGHTON BLVD

N44°30'33"E
 394.77'

BEGIN CONSTRUCTION
 47TH AVE STA 8000+00.00
 N 456726.31
 E 650476.31

POB 8000+00.00
 8000+00

HCL 47TH AVE

END CONSTRUCTION
 BRIGHTON BLVD STA 514+76.46
 N 456763.20
 E 650845.61

STA = 8005+56.39
 Δc = 0°30'30" LT Δc = 8006+26.31
 STA = 8006+26.31 RT

STA = 505+29.59
 Δc = 35°29'11" LT
 Dc = 13°03'05.15" (1)
 Lc = 130.76(1) Lc = 120.56(2)
 Rc = 439.00(1) Rc = 375.00(2)

STA = 509+46.14
 Δc = 2°35'38" LT
 Dc = 2°18'43.84"
 Lc = 112.18
 Rc = 2178.00

STA = 512+25.86
 Δc = 6°38'33" LT
 Dc = 5°51'30.47"
 Lc = 113.38
 Rc = 978.00

N9°01'22"E 243.95'
 N6°25'45"E 166.88'
 N0°12'48"W 193.97'

PC 503+94.77
 PT 505+29.59
 PCC 505+25.53

PT 506+46.09

PC 508+90.04
 PT 509+46.14
 PT 510+02.22

510+00

PC 511+69.11
 PI 512+25.86

PT 512+82.49

8005+00

POE 514+76.46
 PI 8005+56.39

PI 8006+26.31

POE 8007+46.13

HCL BRIGHTON
 EB ON RAMP

HCL BRIGHTON
 WB OFF RAMP

HCL BRIGHTON
 EB OFF RAMP

HCL 46TH AVE WB

END CONSTRUCTION
 BRIGHTON BLVD STA 8007+46.13
 N 456728.81
 E 651222.43

HCL ACCESS ROAD 1

Print Date: 5/24/2017

File Name: 19631DES_HCL-24.dgn

Scale: 1:200

Sheet Revisions

Date:	Comments	Init.

Colorado Department of Transportation



2000 South Holly Street
 Denver, CO 80222
 Phone: 303-757-9295 FAX: 303-757-9963

Region 1

JKE

As Constructed

No Revisions:

Revised:

Void:

**BRIGHTON BLVD
 HORIZONTAL CONTROL PLANS**

Designer: S.MCQUILKIN

Detailer: B.SMAKA

Sheet Subset: ROADWAY

Structure Numbers

Subset Sheets: 24 of 35

Project No./Code

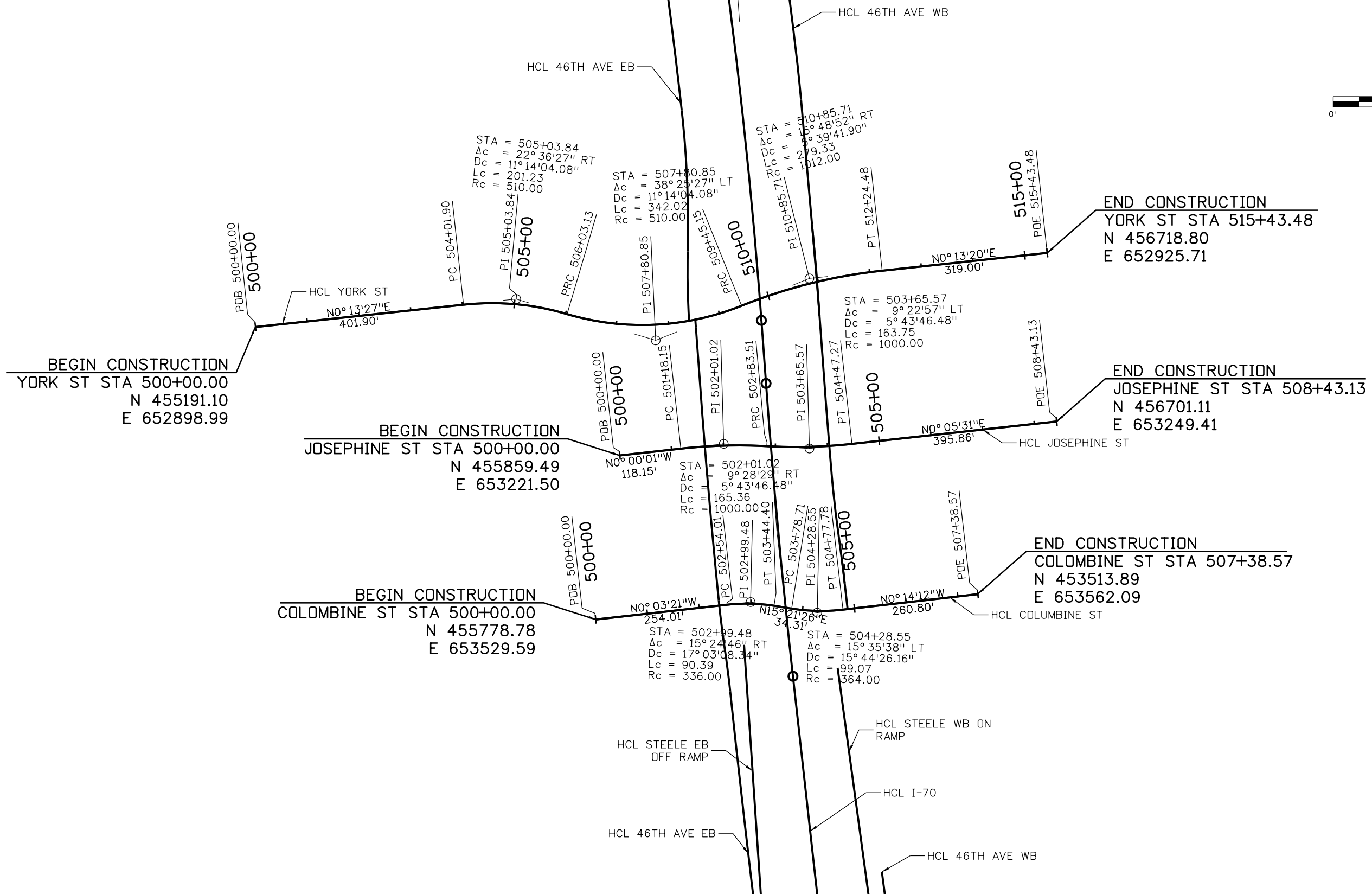
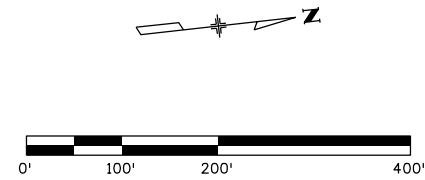
FBR 0704-234



19631

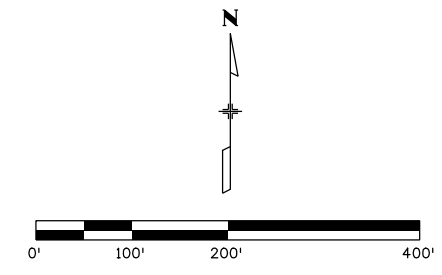
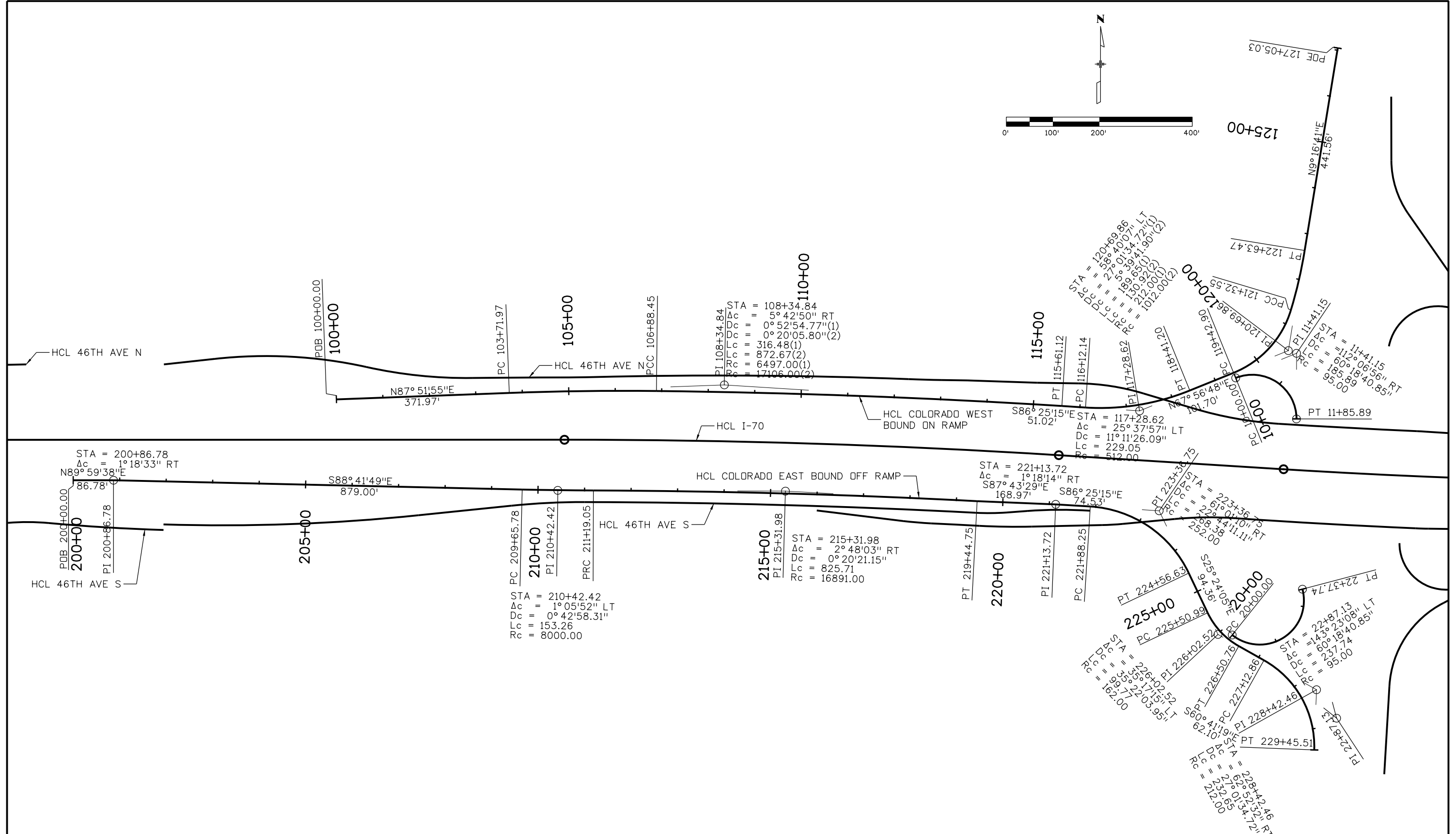
Sheet Number **HC-24**



MSCHWAB 3:17:16 PM pwr:\pwwapp\pma001\NorthCentral_Dmaha\Documents\424981\MKTG0000083066\6_0_CAD_BIM\6.2_Work_In_Progress\6.2.3_Design\Drawings\19631DES_HCL-25.dgn




Print Date: 5/24/2017	Sheet Revisions			Colorado Department of Transportation		As Constructed		YORK ST , JOSEPHINE ST AND COLUMBINE ST HORIZONTAL CONTROL PLANS		Project No./Code		
File Name: 19631DES_HCL-25.dgn	Date:	Comments	Init.	 2000 South Holly Street Denver, CO 80222 Phone: 303-757-9295 FAX: 303-757-9963 Region 1		No Revisions:		Designer: S.MCQUILKIN Detailer: B.SMAKA Sheet Subset: ROADWAY		FBR 0704-234		
Scale: 1:200						Revised:				Structure Numbers		19631
						Void:				Subset Sheets: 25 of 35		Sheet Number HC-25
				 Region 1		JKE						



Print Date: 5/24/2017
 File Name: 19631DES_HCL-29.dgn
 Scale: 1:200

Sheet Revisions		
Date:	Comments	Init.

Colorado Department of Transportation



2000 South Holly Street
 Denver, CO 80222
 Phone: 303-757-9295 FAX: 303-757-9963

Region 1 **JKE**

As Constructed
 No Revisions:
 Revised:
 Void:

COLORADO DDI EB OFF RAMP
COLORADO DDI WB ON RAMP
HORIZONTAL CONTROL PLANS

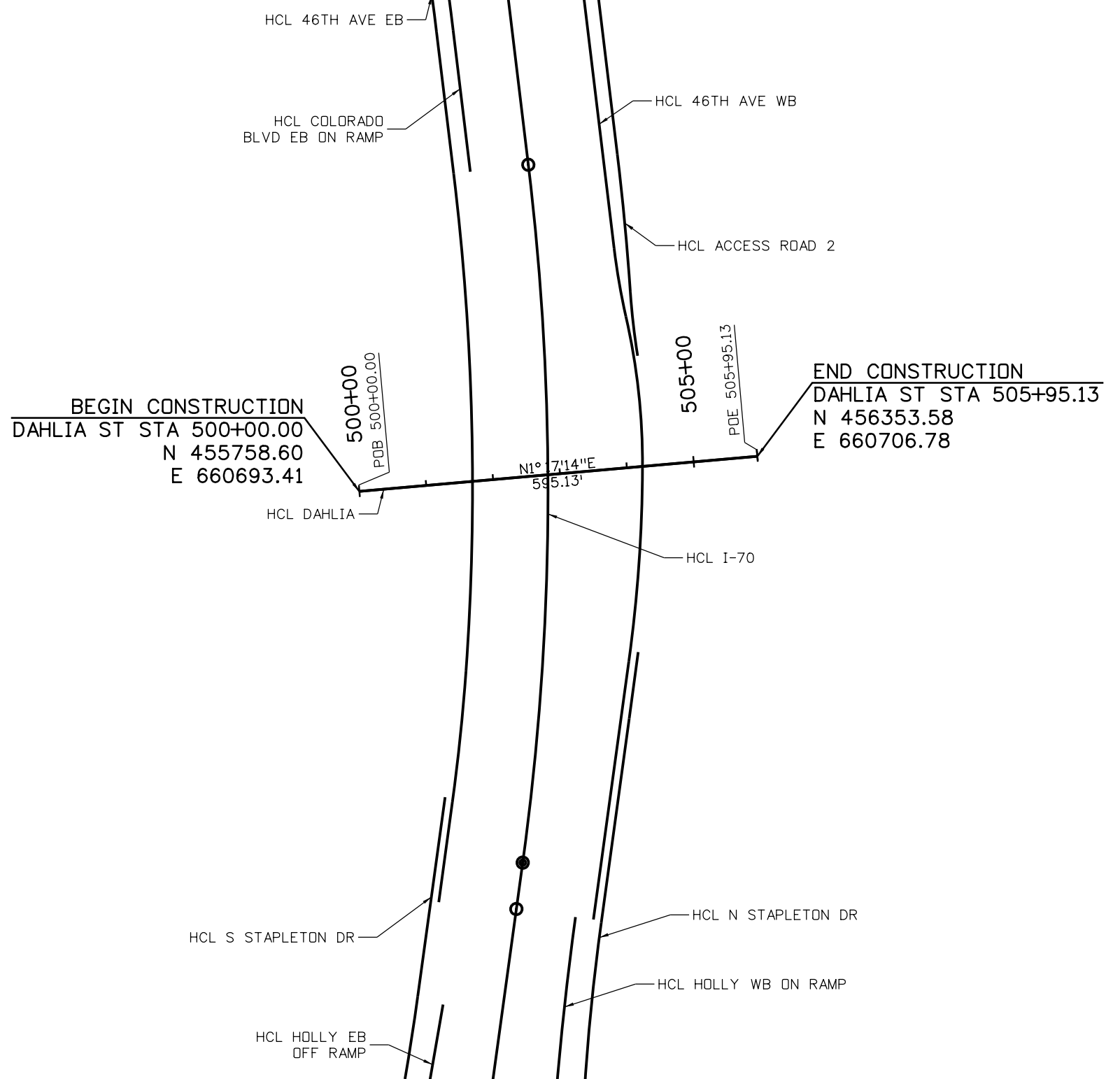
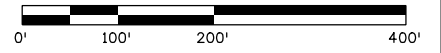
Designer: S.MCQUILKIN
 Detailer: B.SMAKA
 Sheet Subset: ROADWAY

Structure Numbers:
 Subst Sheets: 29 of 35

Project No./Code
 FBR 0704-234
 19631
 Sheet Number **HC-29**



MSCHWAB 3:16:10 PM pwr:\pwwapp\pma001\NorthCentral_Dmaha\Documents\424981\MKTG00000083066\6.O_CAD_BIM\6.2_Work_In_Progress\6.2.3_Design\Drawings\1963IDES_HCL-31.dgn



Print Date: 5/24/2017

File Name: 1963IDES_HCL-31.dgn

Scale: 1:200



Sheet Revisions

Date:	Comments	Init.

Colorado Department of Transportation



2000 South Holly Street
Denver, CO 80222
Phone: 303-757-9295 FAX: 303-757-9963

Region 1

JKE

As Constructed

No Revisions:

Revised:

Void:

**DAHLIA ST
HORIZONTAL CONTROL PLANS**

Designer: S.MCQUILKIN

Detailer: B.SMAKA

Sheet Subset: ROADWAY

Structure
Numbers

Subset Sheets: 31 of 35

Project No./Code

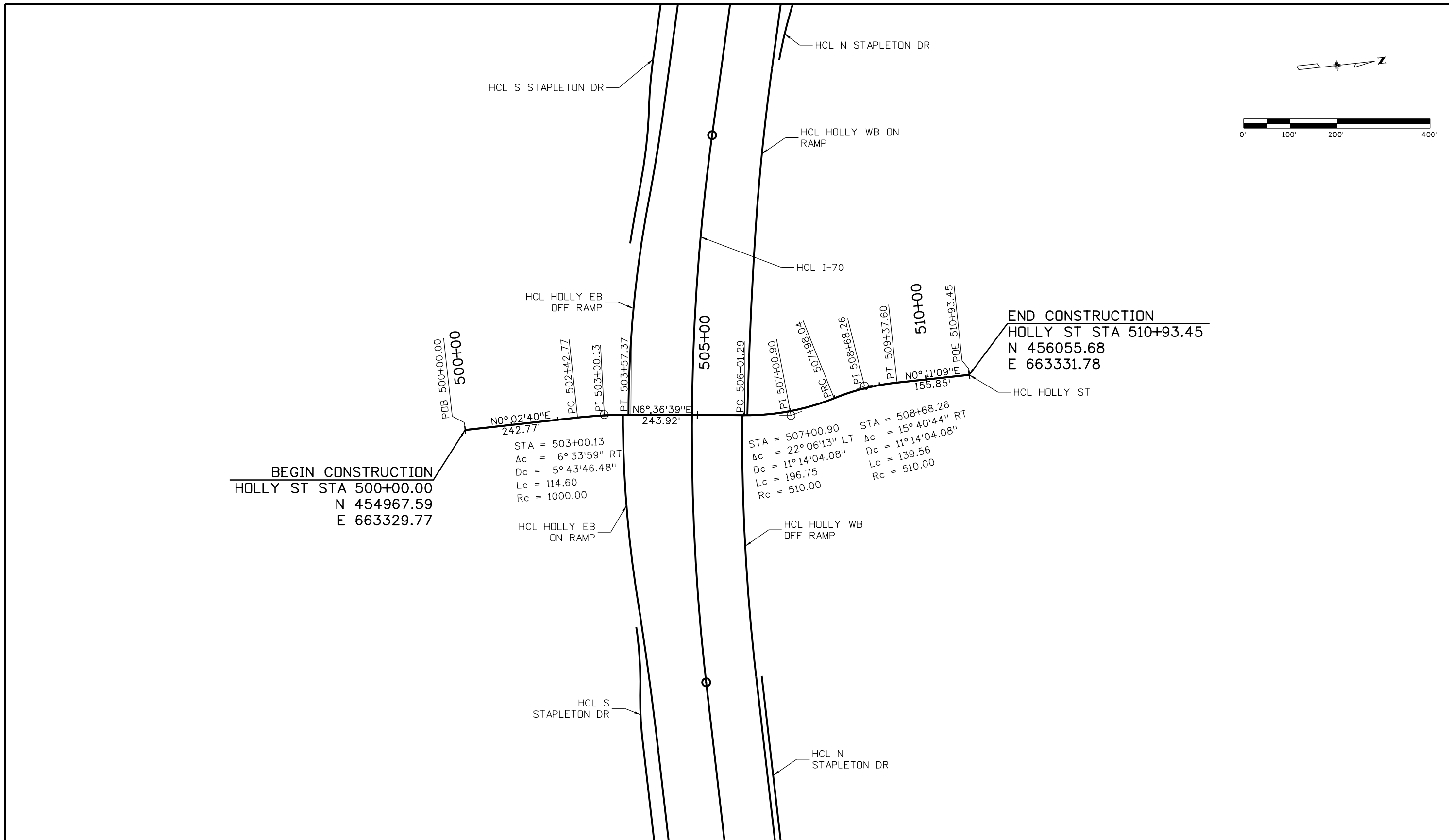
FBR 0704-234

19631

Sheet Number **HC-31**




MSCHWAB 3:16:19 PM pwr:\pww\APPDAMA001\NorthCentral_Dmaha\Documents\424981\MKTG00000083066\6_0_CAD_BIM\6.2_Work_In_Progress\6.2.3_Design\Drawings\19631DES_HCL-32.dgn



Print Date: 5/24/2017
 File Name: 19631DES_HCL-32.dgn
 Scale: 1:200

Sheet Revisions		
Date:	Comments	Init.

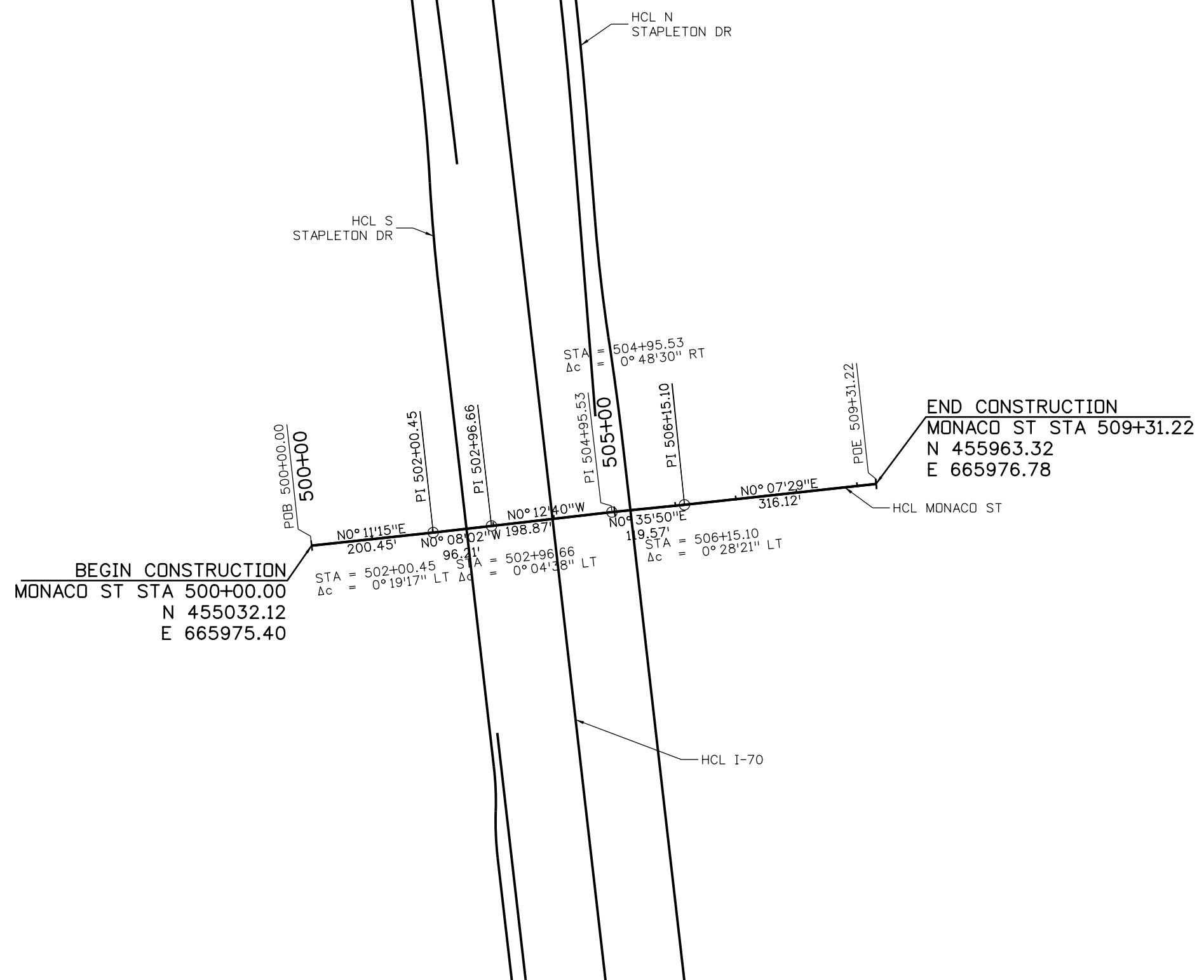
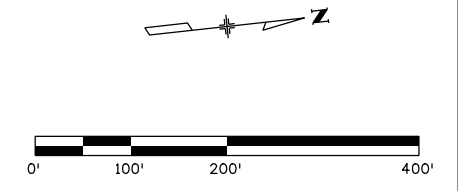
Colorado Department of Transportation

 2000 South Holly Street
 Denver, CO 80222
 Phone: 303-757-9295 FAX: 303-757-9963
 Region 1 JKE

As Constructed
 No Revisions:
 Revised:
 Void:

HOLLY ST HORIZONTAL CONTROL PLANS	
Designer: S.MCQUILKIN	Structure Numbers
Detailer: B.SMAKA	
Sheet Subset: ROADWAY	Subset Sheets: 32 of 35

Project No./Code
FBR 0704-234
19631
Sheet Number HC-32





MSCHWAB 3:16:28 PM pwr:\pwwp0000\dmoha\Documents\424981\WKT\000000083066\6.0_CAD_BIM\6.2_Work_In_Progress\6.2.3_Design\Drawings\19631DES_HCL-33.dgn

Print Date: 5/24/2017
 File Name: 19631DES_HCL-33.dgn
 Scale: 1:200
5280 Connectors
 Linking I-70 Communities

0000	Sheet Revisions		
	Date:	Comments	Init.

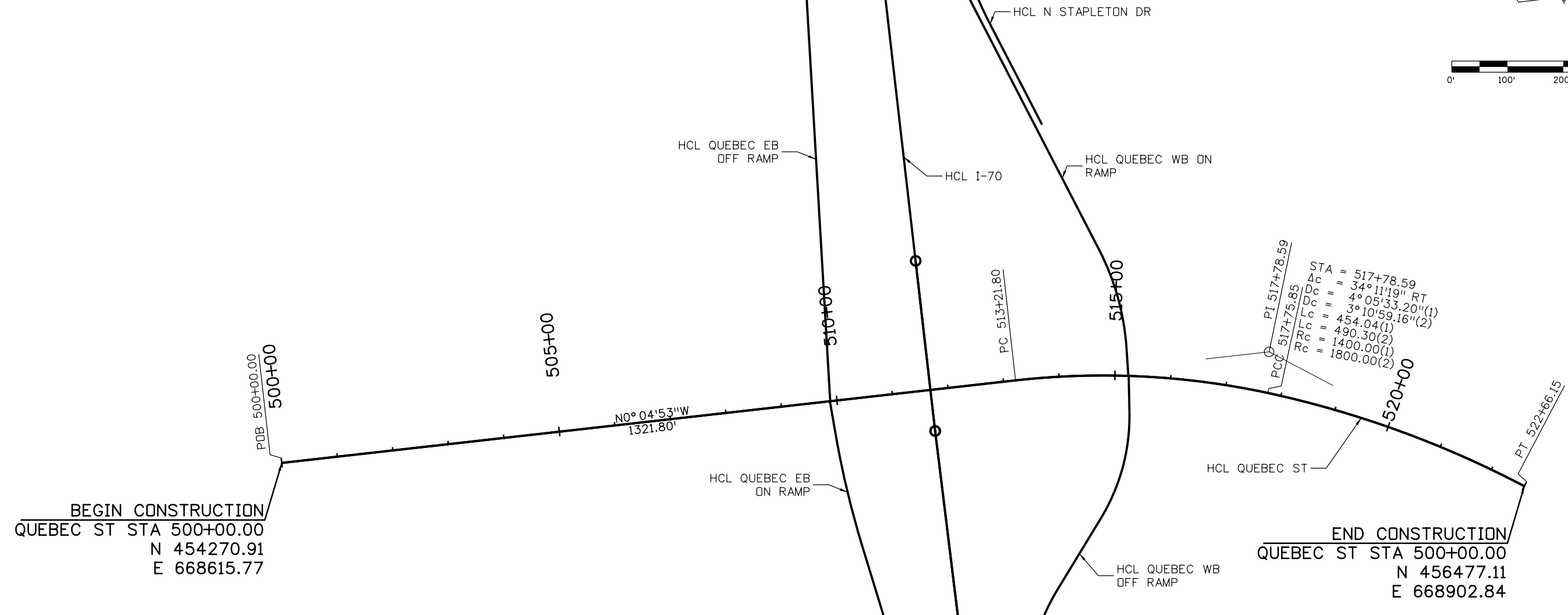
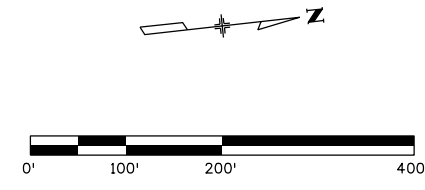
Colorado Department of Transportation

 2000 South Holly Street
 Denver, CO 80222
 Phone: 303-757-9295 FAX: 303-757-9963
 Region 1 JKE

As Constructed
 No Revisions:
 Revised:
 Void:

MONACO ST HORIZONTAL CONTROL PLANS	
Designer: S.MCQUILKIN	Structure Numbers
Detailer: B.SMAKA	
Sheet Subset: ROADWAY	Subset Sheets: 33 of 35

Project No./Code
FBR 0704-234
19631
Sheet Number HC-33



BEGIN CONSTRUCTION
 QUEBEC ST STA 500+00.00
 N 454270.91
 E 668615.77

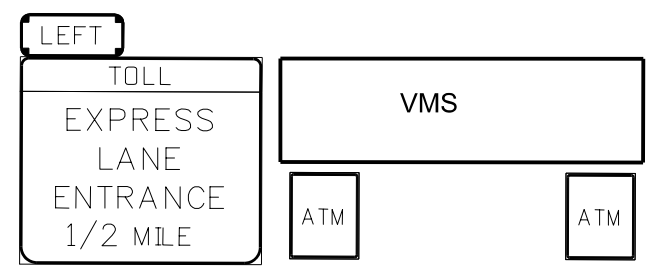
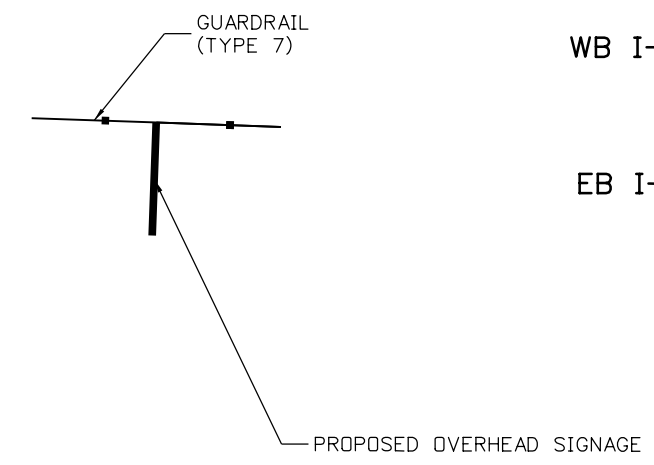
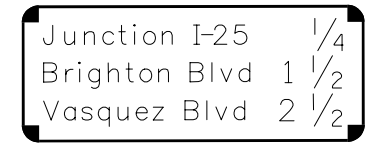
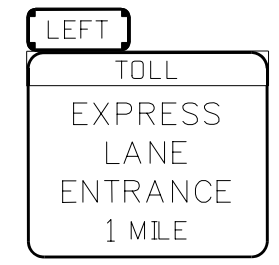
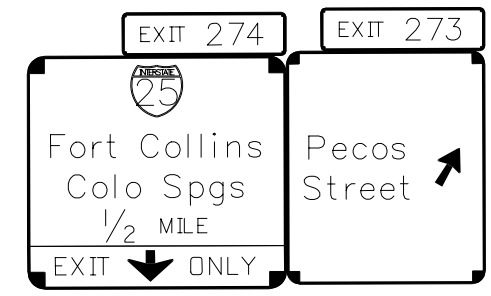
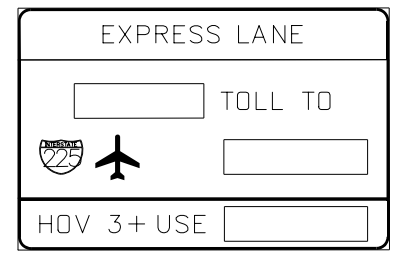
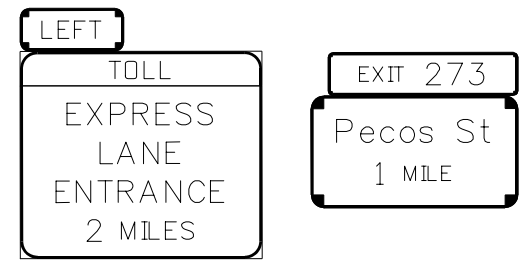
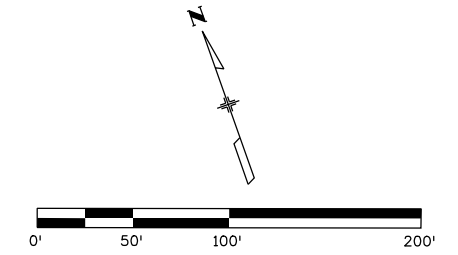
END CONSTRUCTION
 QUEBEC ST STA 500+00.00
 N 456477.11
 E 668902.84

Print Date: 5/24/2017 File Name: 19631DES_HCL-34.dgn Scale: 1:200 5280 Connectors Linking I-70 Communities		Sheet Revisions			Colorado Department of Transportation 2000 South Holly Street Denver, CO 80222 Phone: 303-757-9295 FAX: 303-757-9963 Region 1	As Constructed		QUEBEC ST HORIZONTAL CONTROL PLANS		Project No./Code	
		Date:	Comments	Init.		No Revisions:				FBR 0704-234	
		Designer: S.MCQUILKIN Detailer: B.SMAKA				Revised: Void:			Structure Numbers Sheet Subst: ROADWAY Subst Sheets: 34 of 35		19631 Sheet Number HC-34

PROPOSED OVERHEAD SIGNAGE THAT APPEAR OUTSIDE OF ROADWAY ALIGNMENT LIMITS

FOX ST

W ELK PL



I-25 SB TO I-70 WB ENTRANCE RAMP

BEGIN PROJECT LIMITS STA 1000+00.00

I-70 EB TO I-25 SB ENTRANCE RAMP

WB I-70
EB I-70

HCL I-70

1005+00
MATCH LINE STA 1005+00.00

Print Date: 5/24/2017
File Name: 19631DES_Plan-RD-01.dgn
Scale: 1:100

Sheet Revisions		
Date:	Comments	Init.

Colorado Department of Transportation

2000 South Holly Street
Denver, CO 80222
Phone: 303-757-9295 FAX: 303-757-9963

Region 1 JKE

As Constructed

No Revisions:

Revised:

Void:

I-70
ROADWAY PLAN
STA 1000+00 TO STA 1005+00

Designer: D. HYMAS
Detailer: M. SCHWAB

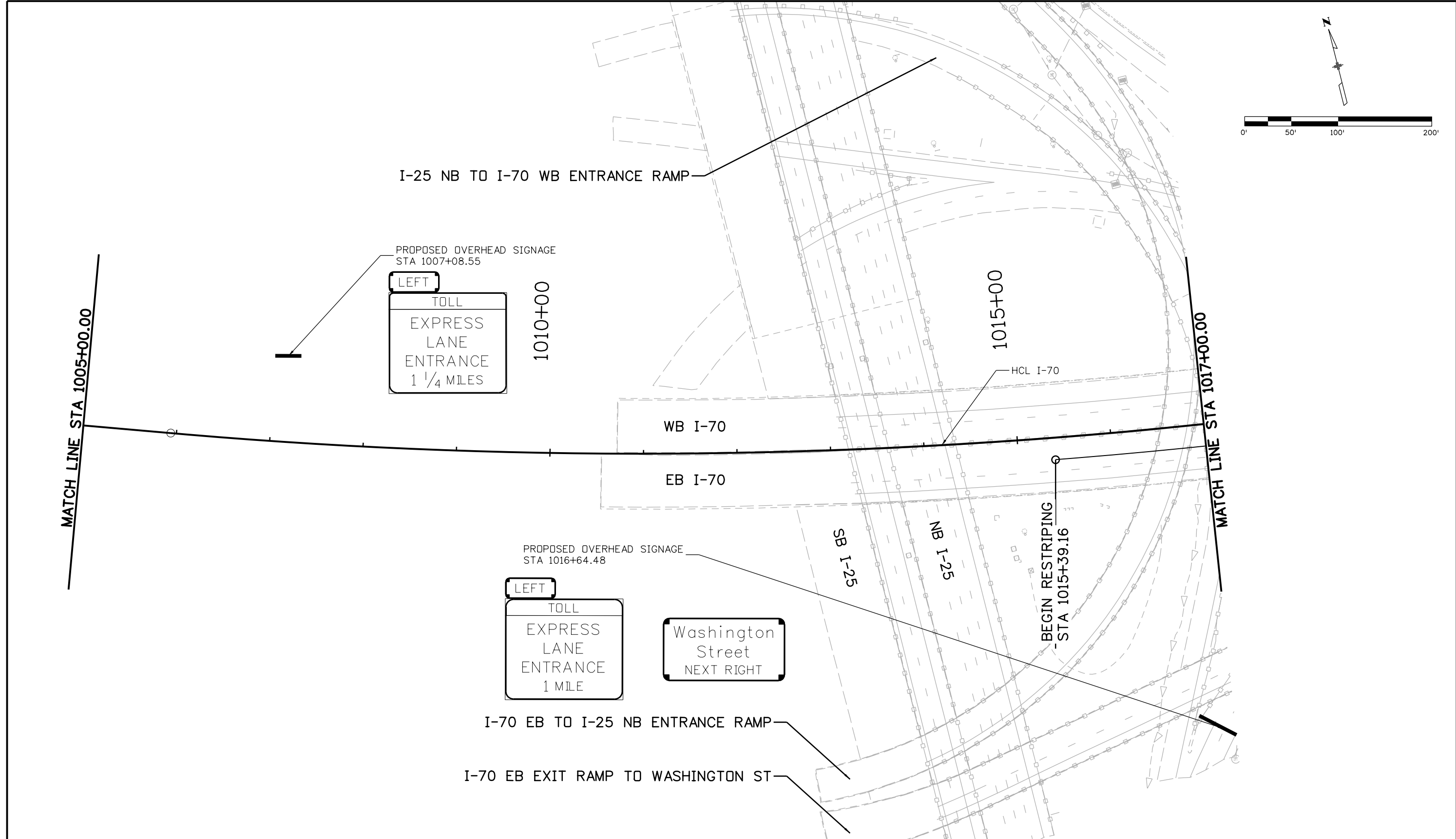
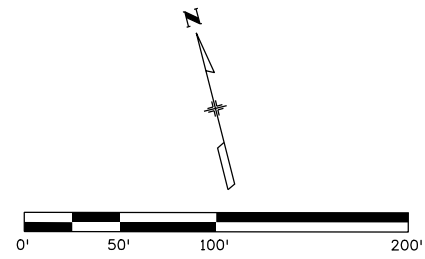
Sheet Subset: ROADWAY
Subset Sheets: 1 of 165

Project No./Code
FBR 0704-234
19631
Sheet Number RD-01



MSCHWAB 3:21:01 PM p:\p\p\APPD\MA001\NorthCentral_Dmaha\Documents\424981\MKTG0000083066\6.0_CAD_BIM\6.2_Work_In_Progress\6.2.3_Design\Drawings\19631DES_Plan-RD-01.dgn

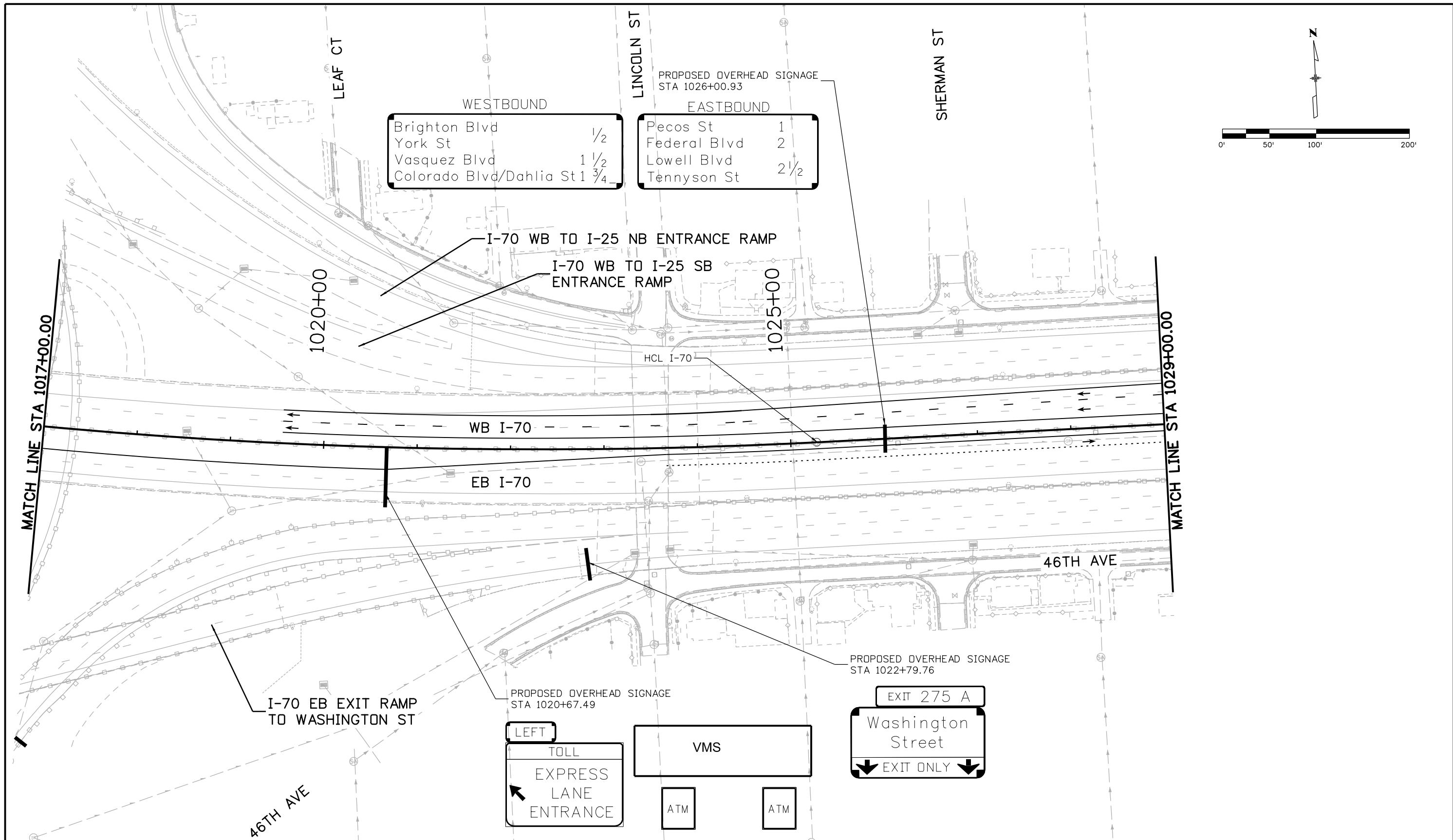
MSCHWAB 3:21:12 PM pwr:\pwwapp\pma001\NorthCentral_Dmaha\Documents\424981\MKTG00000083066\6_0_CAD_BIM\6.2_Work_In_Progress\6.2.3_Design\Drawings\19631DES_Plan-RD-02.dgn



Print Date: 5/24/2017 File Name: 19631DES_Plan-RD-02.dgn Scale: 1:100	0000	<table border="1" style="width: 100%; border-collapse: collapse;"> <thead> <tr> <th colspan="3">Sheet Revisions</th> </tr> <tr> <th style="width: 15%;">Date:</th> <th style="width: 65%;">Comments</th> <th style="width: 20%;">Init.</th> </tr> </thead> <tbody> <tr><td> </td><td> </td><td> </td></tr> <tr><td> </td><td> </td><td> </td></tr> <tr><td> </td><td> </td><td> </td></tr> <tr><td> </td><td> </td><td> </td></tr> </tbody> </table>	Sheet Revisions			Date:	Comments	Init.													Colorado Department of Transportation 2000 South Holly Street Denver, CO 80222 Phone: 303-757-9295 FAX: 303-757-9963 Region 1 JKE	<table border="1" style="width: 100%; border-collapse: collapse;"> <thead> <tr> <th colspan="2">As Constructed</th> </tr> </thead> <tbody> <tr> <td>No Revisions:</td> <td> </td> </tr> <tr> <td>Revised:</td> <td> </td> </tr> <tr> <td>Void:</td> <td> </td> </tr> </tbody> </table>	As Constructed		No Revisions:		Revised:		Void:		<table border="1" style="width: 100%; border-collapse: collapse;"> <thead> <tr> <th colspan="4">I-70 ROADWAY PLAN</th> </tr> <tr> <th colspan="4">STA 1005+00 TO STA 1017+00</th> </tr> </thead> <tbody> <tr> <td style="width: 30%;">Designer:</td> <td style="width: 20%;">D. HYMAS</td> <td style="width: 10%;">Structure</td> <td style="width: 40%;"> </td> </tr> <tr> <td>Detailer:</td> <td>M. SCHWAB</td> <td>Numbers</td> <td> </td> </tr> <tr> <td>Sheet Subset:</td> <td>ROADWAY</td> <td>Subset Sheets:</td> <td>2 of 165</td> </tr> </tbody> </table>	I-70 ROADWAY PLAN				STA 1005+00 TO STA 1017+00				Designer:	D. HYMAS	Structure		Detailer:	M. SCHWAB	Numbers		Sheet Subset:	ROADWAY	Subset Sheets:	2 of 165	<table border="1" style="width: 100%; border-collapse: collapse;"> <thead> <tr> <th colspan="2">Project No./Code</th> </tr> </thead> <tbody> <tr> <td style="width: 50%;">FBR 0704-234</td> <td style="width: 50%;"> </td> </tr> <tr> <td>19631</td> <td> </td> </tr> <tr> <td>Sheet Number</td> <td>RD-02</td> </tr> </tbody> </table>	Project No./Code		FBR 0704-234		19631		Sheet Number	RD-02
Sheet Revisions																																																												
Date:	Comments	Init.																																																										
As Constructed																																																												
No Revisions:																																																												
Revised:																																																												
Void:																																																												
I-70 ROADWAY PLAN																																																												
STA 1005+00 TO STA 1017+00																																																												
Designer:	D. HYMAS	Structure																																																										
Detailer:	M. SCHWAB	Numbers																																																										
Sheet Subset:	ROADWAY	Subset Sheets:	2 of 165																																																									
Project No./Code																																																												
FBR 0704-234																																																												
19631																																																												
Sheet Number	RD-02																																																											

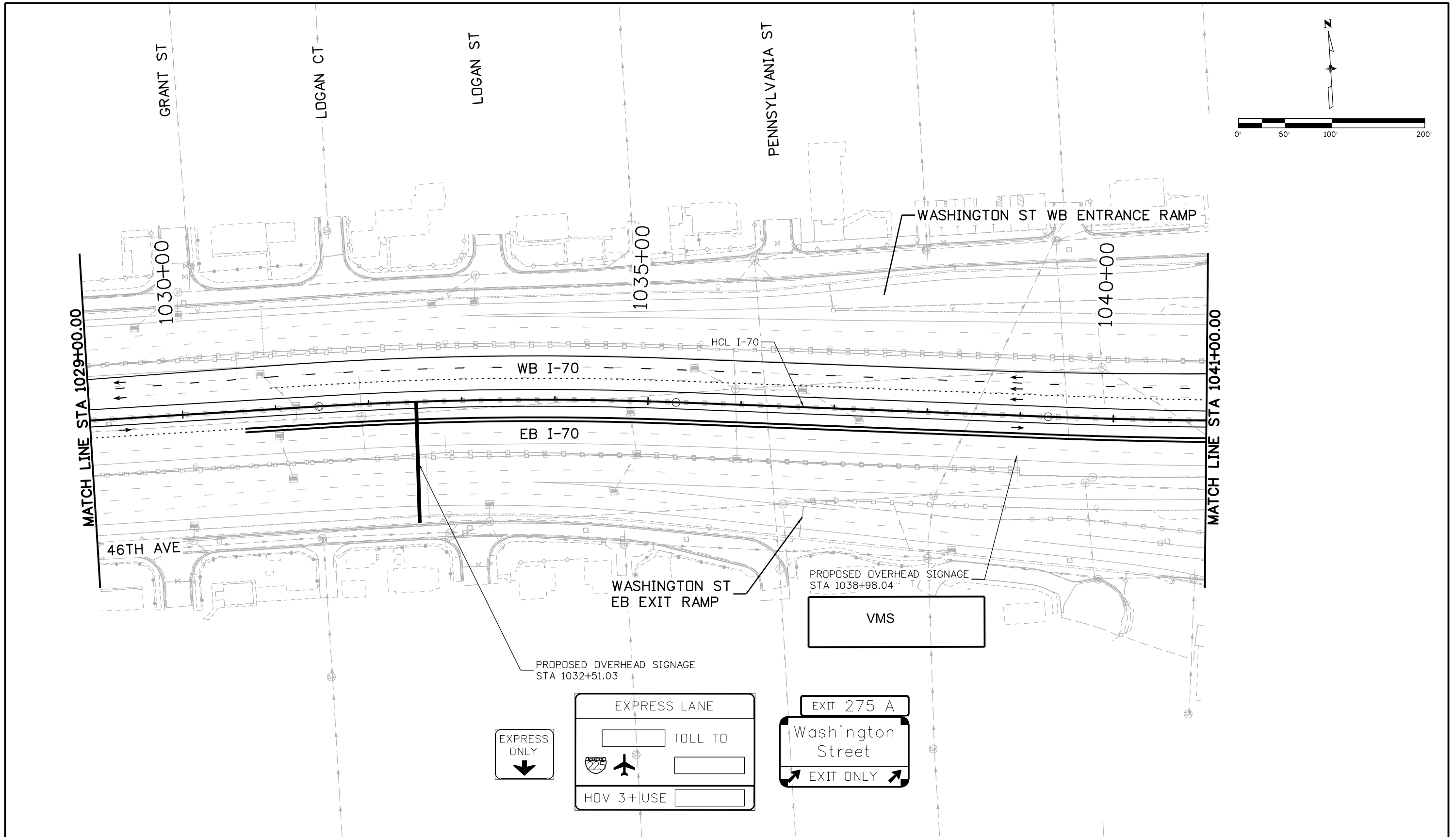


MSCHWAB 3:21:22 PM p:\PWAPP\0A001\NorthCentral_Dmoho\Documents\424981\WKTC00000083066\6_0_CAD_BIM\6.2_Work_In_Progress\6.2.3_DesignDrawings\19631DES_Plan-RD-03.dgn



Print Date: 5/24/2017	0000	Sheet Revisions			Colorado Department of Transportation  2000 South Holly Street Denver, CO 80222 Phone: 303-757-9295 FAX: 303-757-9963 Region 1	As Constructed No Revisions: Revised: Void:	I-70 ROADWAY PLAN			Project No./Code FBR 0704-234 19631 Sheet Number RD-03
File Name: 19631DES_Plan-RD-03.dgn		Date:	Comments	Init.			STA 1017+00 TO STA 1029+00			
Scale: 1:100							Designer: D. HYMAS	Structure		
						Detailer: M. SCHWAB	Numbers			
						Sheet Subset: ROADWAY	Subset Sheets:	3 of 165		


MSCHWAB 3:21:38 PM pwr:\PWAPP\DMA001\NorthCentral_Dmaho\Documents\424981\MTG00000083066\6.0_CAD_BIM\6.2_Work_In_Progress\6.2.3_Design\Drawings\19631DES_Plan-RD-04.dgn



Print Date: 5/24/2017
 File Name: 19631DES_Plan-RD-04.dgn
 Scale: 1:100

Sheet Revisions		
Date:	Comments	Init.

Colorado Department of Transportation



2000 South Holly Street
 Denver, CO 80222
 Phone: 303-757-9295 FAX: 303-757-9963

Region 1 JKE

As Constructed

No Revisions:

Revised:

Void:

I-70
 ROADWAY PLAN
 STA 1029+00 TO STA 1041+00

Designer: D. HYMAS
 Detailer: M. SCHWAB

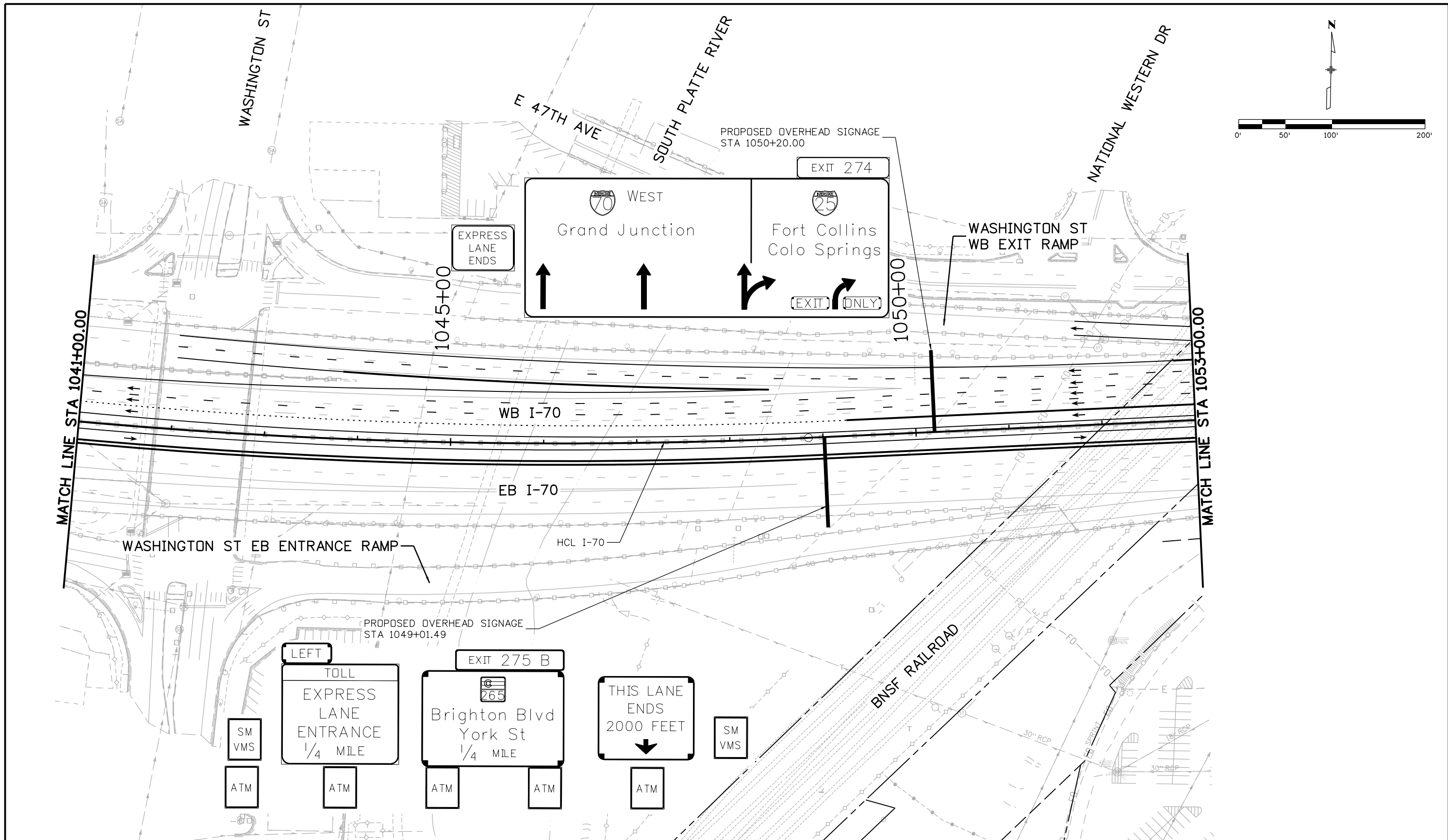
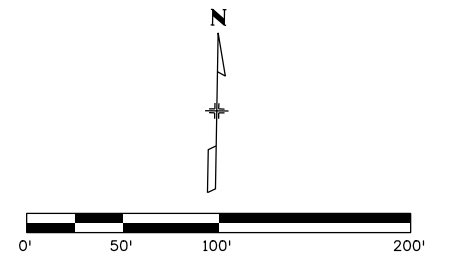
Structure Numbers
 Sheet Subset: ROADWAY Subset Sheets: 4 of 165

Project No./Code
 FBR 0704-234

19631

Sheet Number RD-04





Print Date: 5/24/2017
 File Name: 19631DES_Plan-RD-05.dgn
 Scale: 1:100

5280 Connectors
 Linking I-70 Communities

Sheet Revisions			
Date:	Comments	Init.	
0000			

Colorado Department of Transportation

CDOT

CO **31**

Region 1

2000 South Holly Street
 Denver, CO 80222
 Phone: 303-757-9295 FAX: 303-757-9963

JKE

As Constructed

No Revisions:

Revised:

Void:

**I-70
 ROADWAY PLAN
 STA 1041+00 TO STA 1053+00**

Designer: D. HYMAS
 Detailer: M. SCHWAB

Structure Numbers

Sheet Subset: ROADWAY
 Subset Sheets: 5 of 165

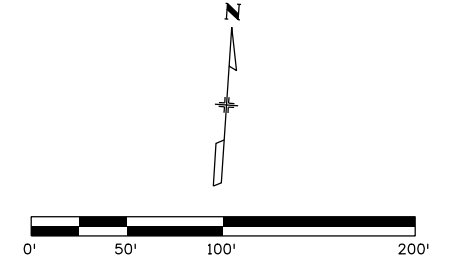
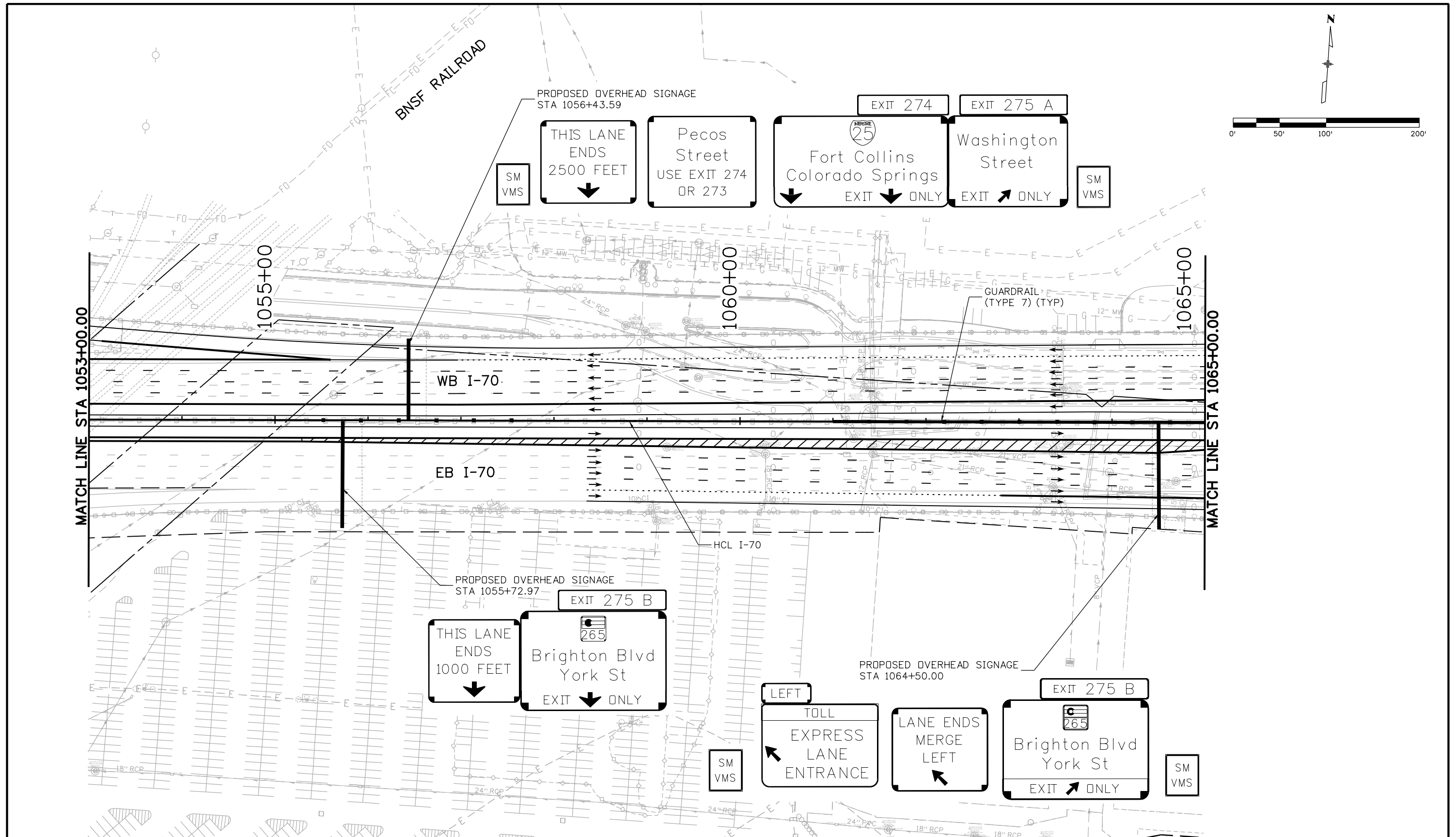
Project No./Code

FBR 0704-234

19631

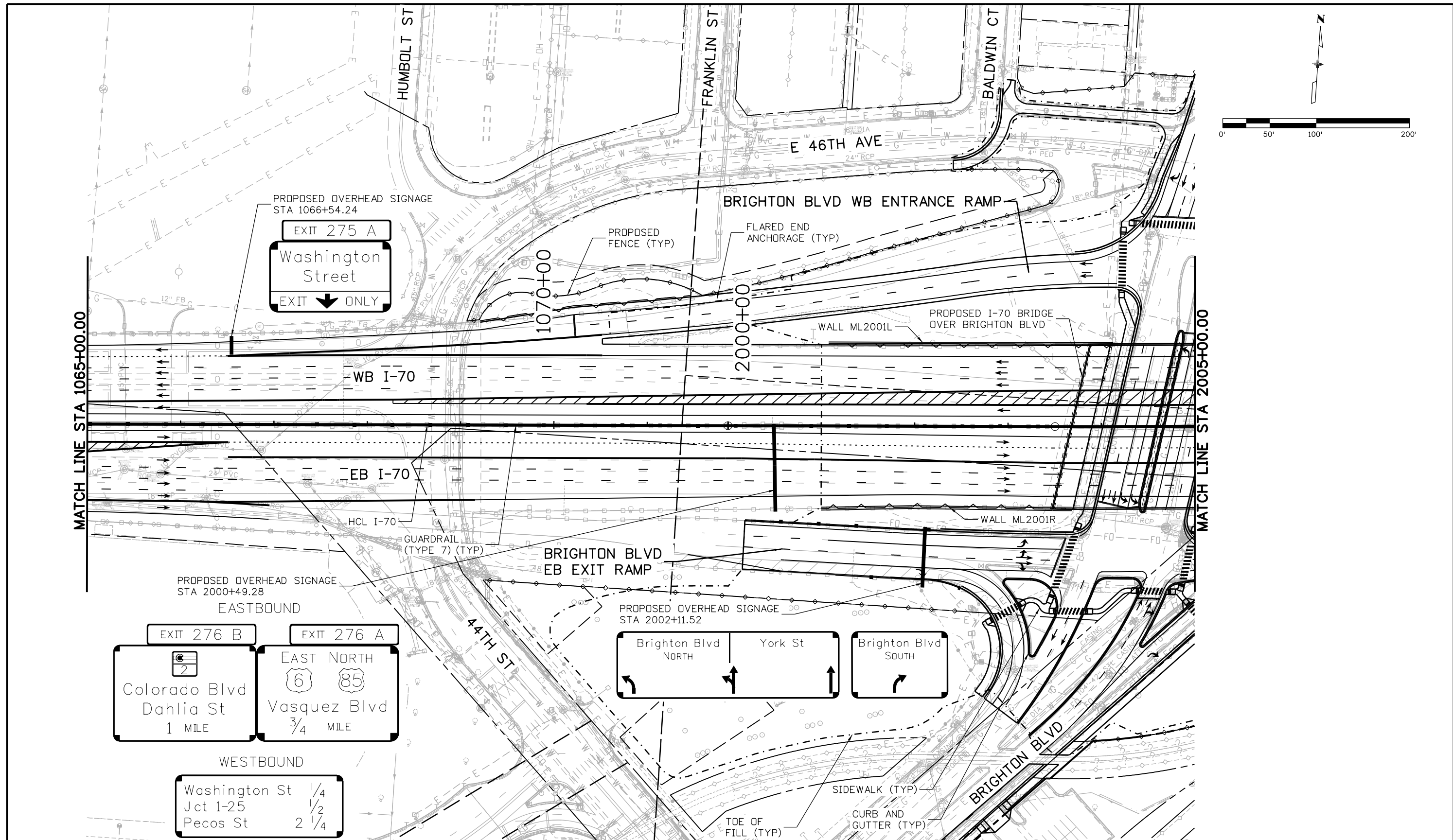
Sheet Number **RD-05**

MSCHWAB 3:22:10 PM p:\WPAPP\0A001\NorthCentral\Omaha\Documents\424981\WKT00000083066\6_0_CAD_BIM\6.2_Work_In_Progress\6.2.3_Design\Drawings\19631DES_Plan-RD-06.dgn



Print Date: 5/24/2017 File Name: 19631DES_Plan-RD-06.dgn Scale: 1:100		Sheet Revisions Date: Comments Init.		Colorado Department of Transportation 2000 South Holly Street Denver, CO 80222 Phone: 303-757-9295 FAX: 303-757-9963 Region 1	As Constructed No Revisions: Revised: Void:	I-70 ROADWAY PLAN STA 1053+00 TO STA 1065+00		Project No./Code FBR 0704-234 19631 Sheet Number RD-06
			Designer: D. HYMAS Detailer: M. SCHWAB Sheet Subset: ROADWAY			Structure Numbers Subset Sheets: 6 of 165		

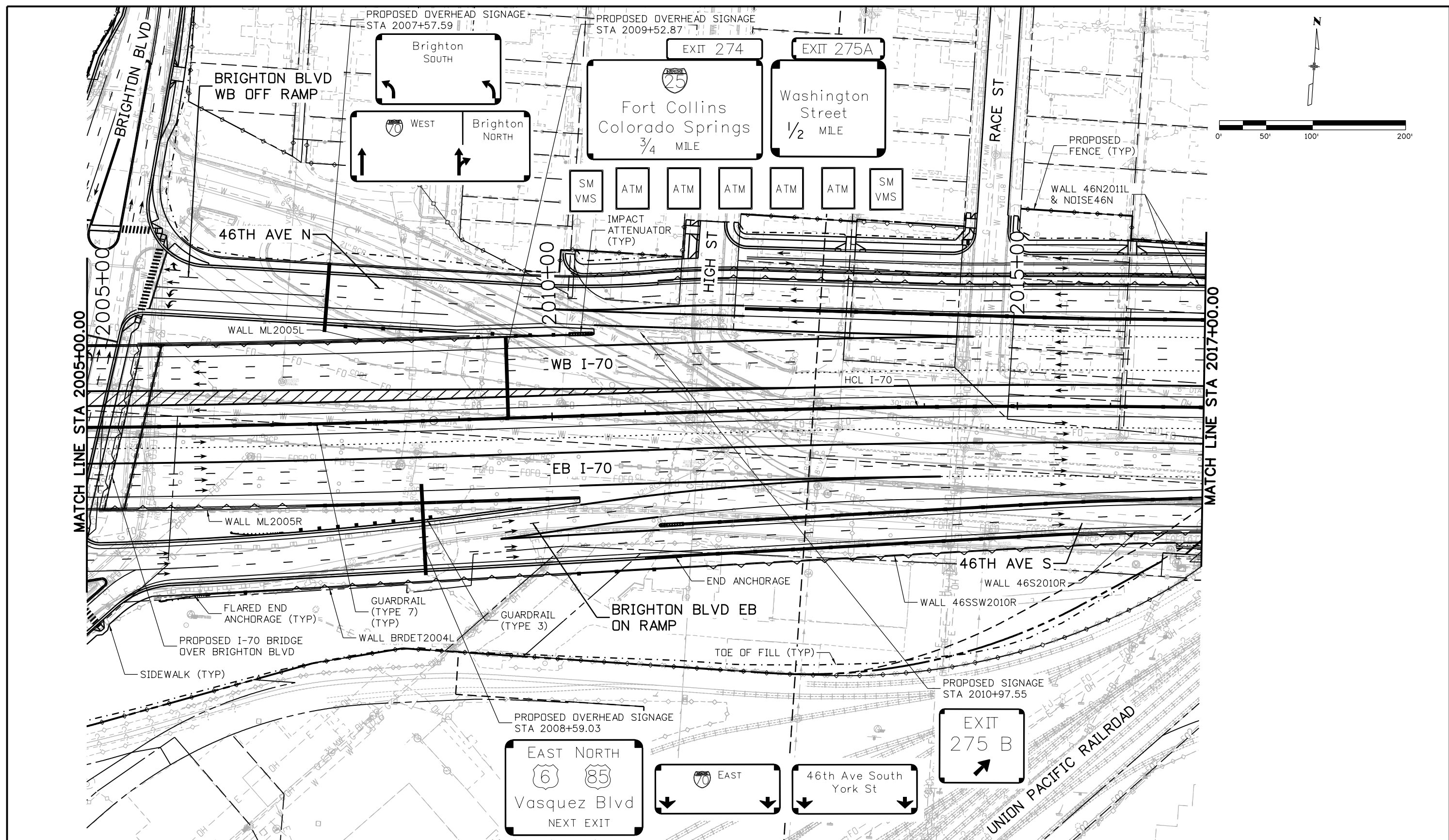
MSCHWAB 3:22:29 PM p:\PWAPP\DMA01\NorthCentral_Dmaha\Documents\424981\MKTG0000083066\6.0_CAD_BIM\6.2_Work_In_Progress\6.2.3_Design\Drawings\19631DES_Plan-RD-07.dgn




Print Date: 5/24/2017 File Name: 19631DES_Plan-RD-07.dgn Scale: 1:100	Sheet Revisions <table border="1" style="width: 100%; border-collapse: collapse;"> <thead> <tr> <th style="width: 10%;">Date:</th> <th style="width: 60%;">Comments</th> <th style="width: 30%;">Init.</th> </tr> </thead> <tbody> <tr> <td> </td> <td> </td> <td> </td> </tr> <tr> <td> </td> <td> </td> <td> </td> </tr> </tbody> </table>	Date:	Comments	Init.							Colorado Department of Transportation 2000 South Holly Street Denver, CO 80222 Phone: 303-757-9295 FAX: 303-757-9963 Region 1	As Constructed No Revisions: Revised: Void:	I-70 ROADWAY PLAN STA 1065+00 TO STA 2005+00 Designer: D. HYMAS Detailer: M. SCHWAB Sheet Subset: ROADWAY Structure Numbers: Subset Sheets: 7 of 165	Project No./Code FBR 0704-234 19631 Sheet Number RD-07
Date:	Comments	Init.												

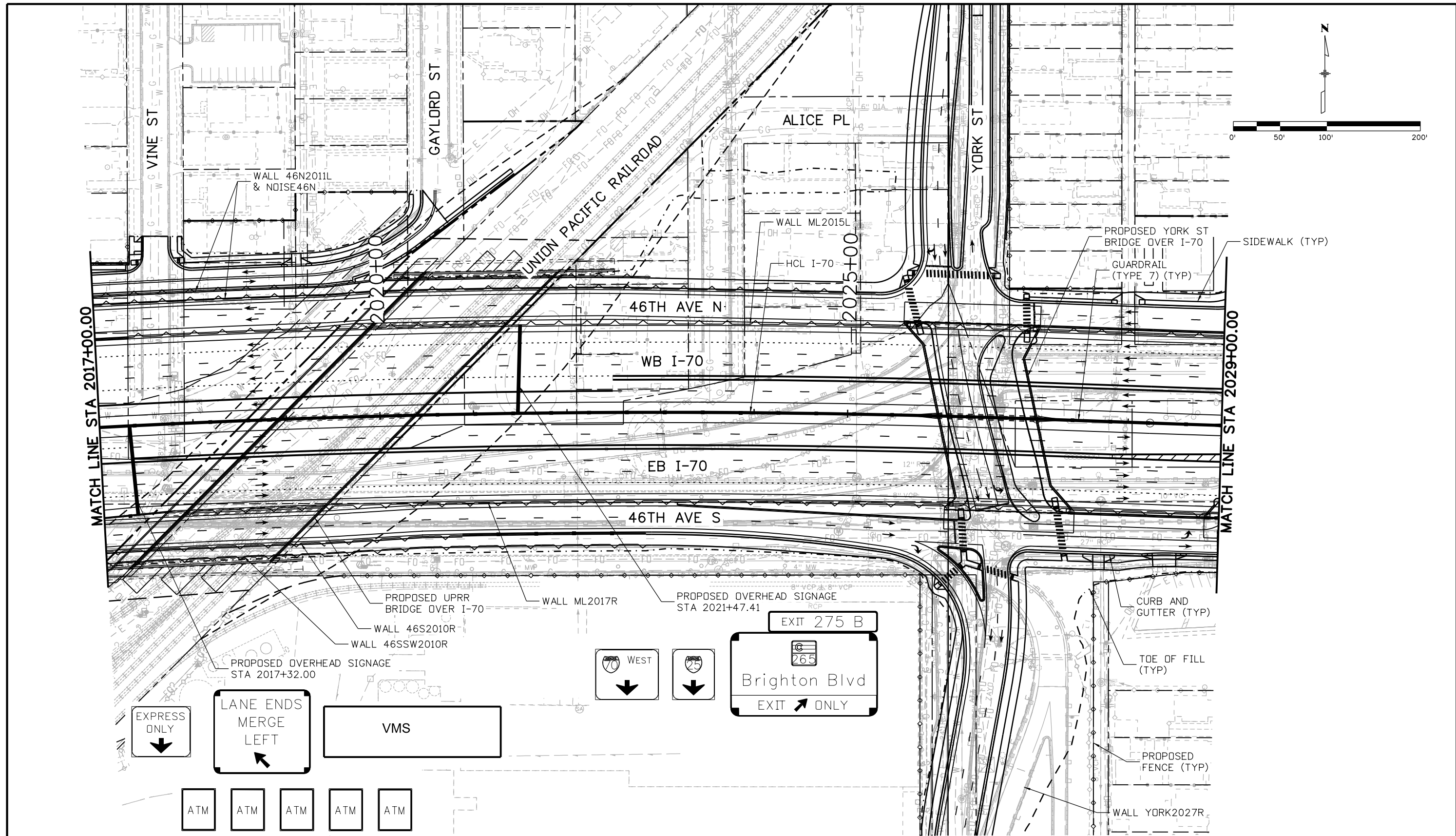




MSCHWAB 3:22:45 PM p:\PWAPPD\MA001\NorthCentral\Omaha\Drawings\19631DES_Plan-RD-08.dgn



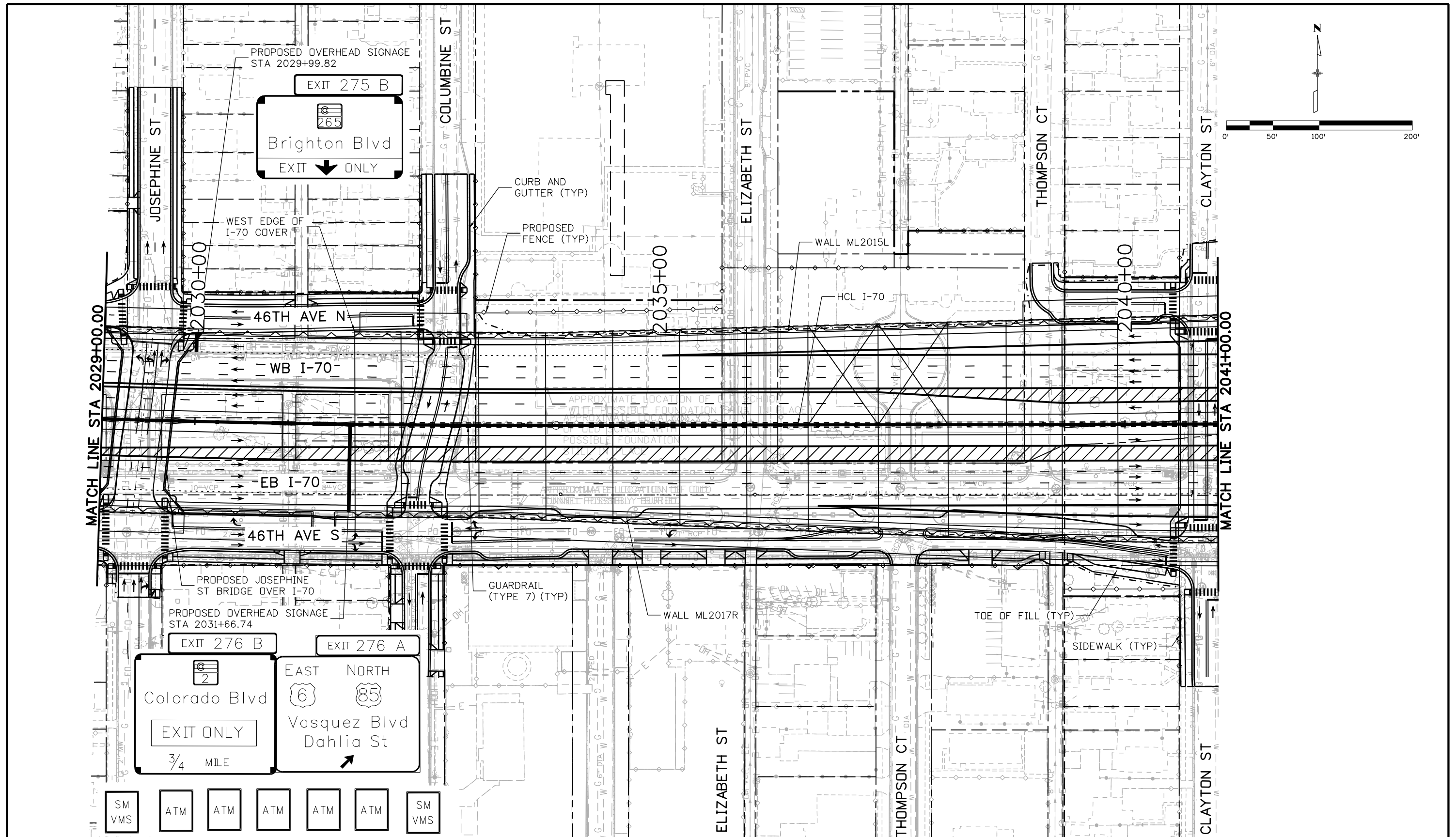
Print Date: 5/24/2017	Sheet Revisions			Colorado Department of Transportation  2000 South Holly Street Denver, CO 80222 Phone: 303-757-9295 FAX: 303-757-9963 Region 1	As Constructed No Revisions: Revised: Void:	I-70 ROADWAY PLAN STA 2005+00 TO STA 2017+00		Project No./Code
File Name: 19631DES_Plan-RD-08.dgn	Date:	Comments:	Init.			Designer: D. HYMAS	Structure Numbers	FBR 0704-234
Scale: 1:100				JKE	Detailer: M. SCHWAB	19631		
5280 Connectors Linking I-70 Communities					Sheet Subset: ROADWAY	Subset Sheets: 8 of 165	Sheet Number RD-08	


MSCHWAB 3:23:01 PM p:\1\WPAPP\MA01\NorthCentral\Omaha\Documents\424981\MKTG0000083066\6_CAD_BIM\6.2_Work\In_Progress\6.2.3_Design\Drawings\19631DES_Plan-RD-09.dgn



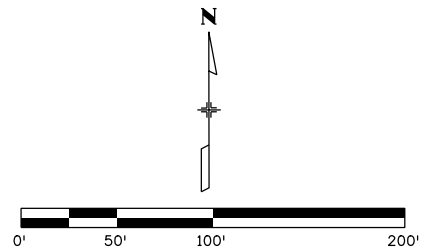
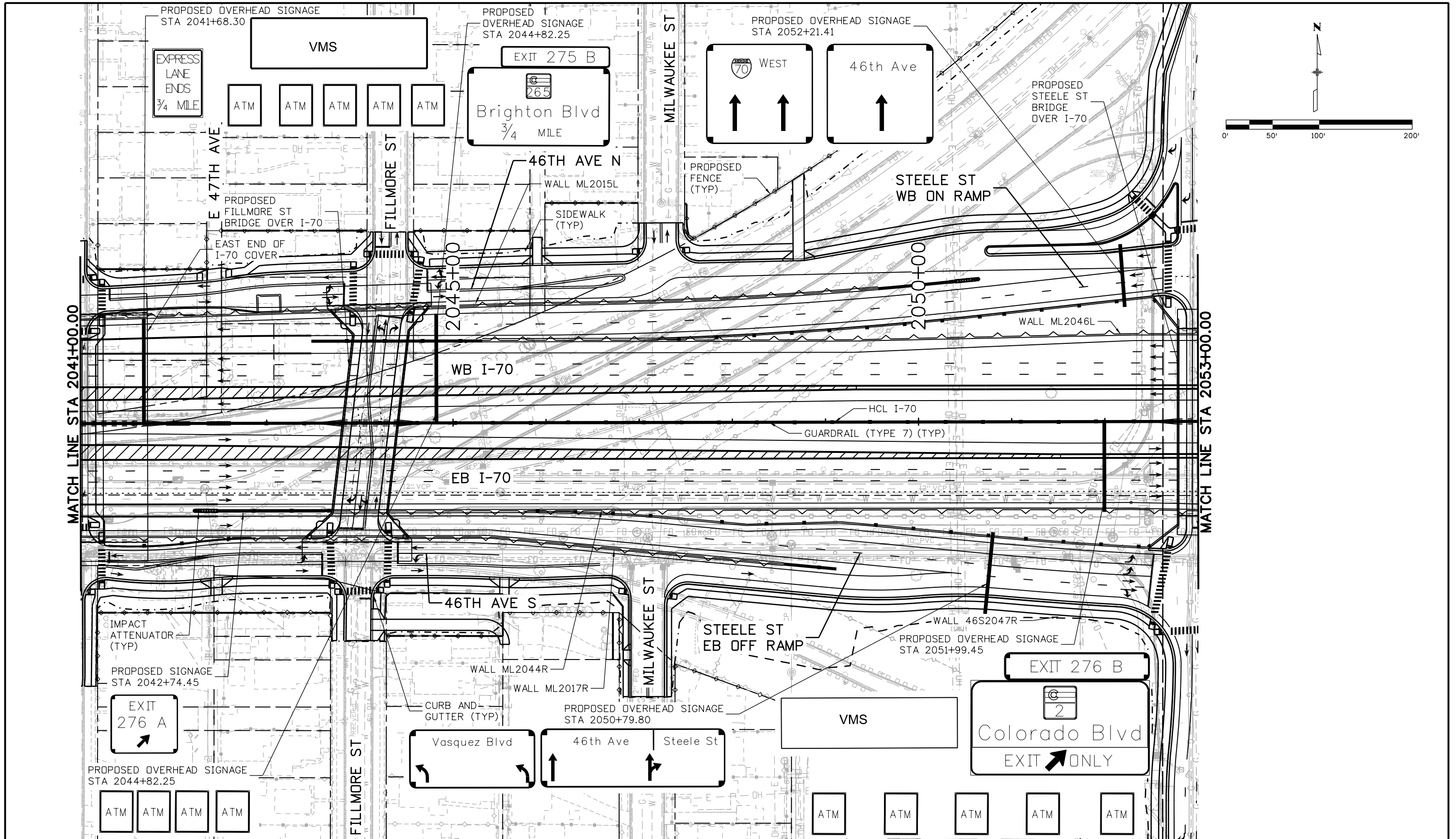
Print Date: 5/24/2017		Sheet Revisions		Colorado Department of Transportation		As Constructed		I-70 ROADWAY PLAN		Project No./Code		
File Name: 19631DES_Plan-RD-09.dgn		Date:	Comments	Init.	 2000 South Holly Street Denver, CO 80222 Phone: 303-757-9295 FAX: 303-757-9963		No Revisions:		STA 2017+00 TO STA 2029+00		FBR 0704-234	
Scale: 1:100							Revised:		Designer: D. HYMAS		19631	
					Region 1		Detailer: M. SCHWAB		Structure Numbers		19631	
					JKE		Void:		Sheet Subset: ROADWAY		Subset Sheets: 9 of 165	

MSCHWAB 3:23:19 PM p:\p\APP\DM01\NorthCentral_Dmaha\Documents\424981\WK\T00000083066\6_0_CAD_BIM\6.2_Work_In_Progress\6.2.3_Design\Drawings\19631DES_Plan-RD-10.dgn



Print Date: 5/24/2017	Sheet Revisions			Colorado Department of Transportation  2000 South Holly Street Denver, CO 80222 Phone: 303-757-9295 FAX: 303-757-9963 Region 1	As Constructed No Revisions: Revised: Void:	I-70 ROADWAY PLAN STA 2029+00 TO STA 2041+00		Project No./Code
File Name: 19631DES_Plan-RD-10.dgn	Date:	Comments	Init.			Designer: D. HYMAS	Structure Numbers	FBR 0704-234
Scale: 1:100				JKE	Detailer: M. SCHWAB		19631	
5280 Connectors Linking I-70 Communities					Sheet Subset: ROADWAY	Subset Sheets: 10 of 165	Sheet Number RD-10	

MSCHWAB 3:23:37 PM p:\PWAPP\DM001:NorthCentral_Dmaha\Documents\424981.MKT\60000083066\6.0_CAD_BIM\6.2_Work_In_Progress\6.2.3_Design\Drawings\1963IDES_Plan-RD-11.dgn



Print Date: 5/24/2017

File Name: 1963IDES_Plan-RD-11.dgn

Scale: 1:100



Sheet Revisions

0000

Date:	Comments	Init.

Colorado Department of Transportation



Region 1

2000 South Holly Street
Denver, CO 80222
Phone: 303-757-9295 FAX: 303-757-9963

JKE

As Constructed

No Revisions:

Revised:

Void:

I-70

ROADWAY PLAN
STA 2041+00 TO STA 2053+00

Designer: D. HYMAS

Detailer: M. SCHWAB

Sheet Subset: ROADWAY

Structure Numbers

Subset Sheets: 11 of 165

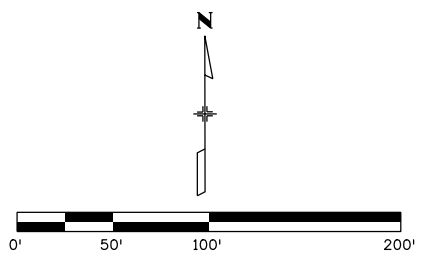
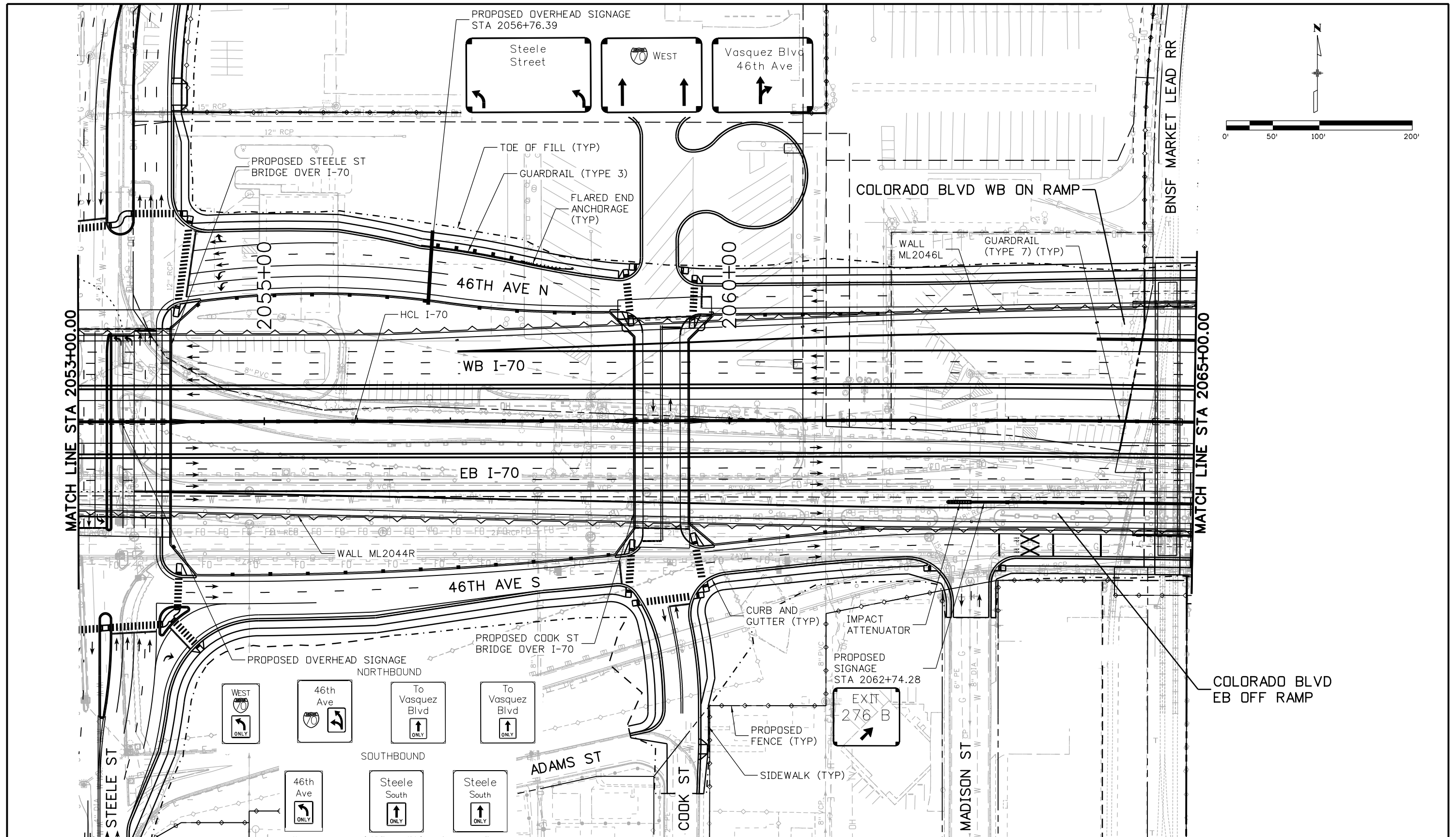
Project No./Code



FBR 0704-234

19631

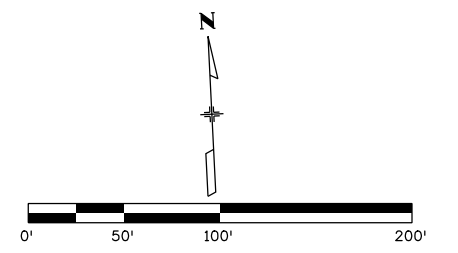
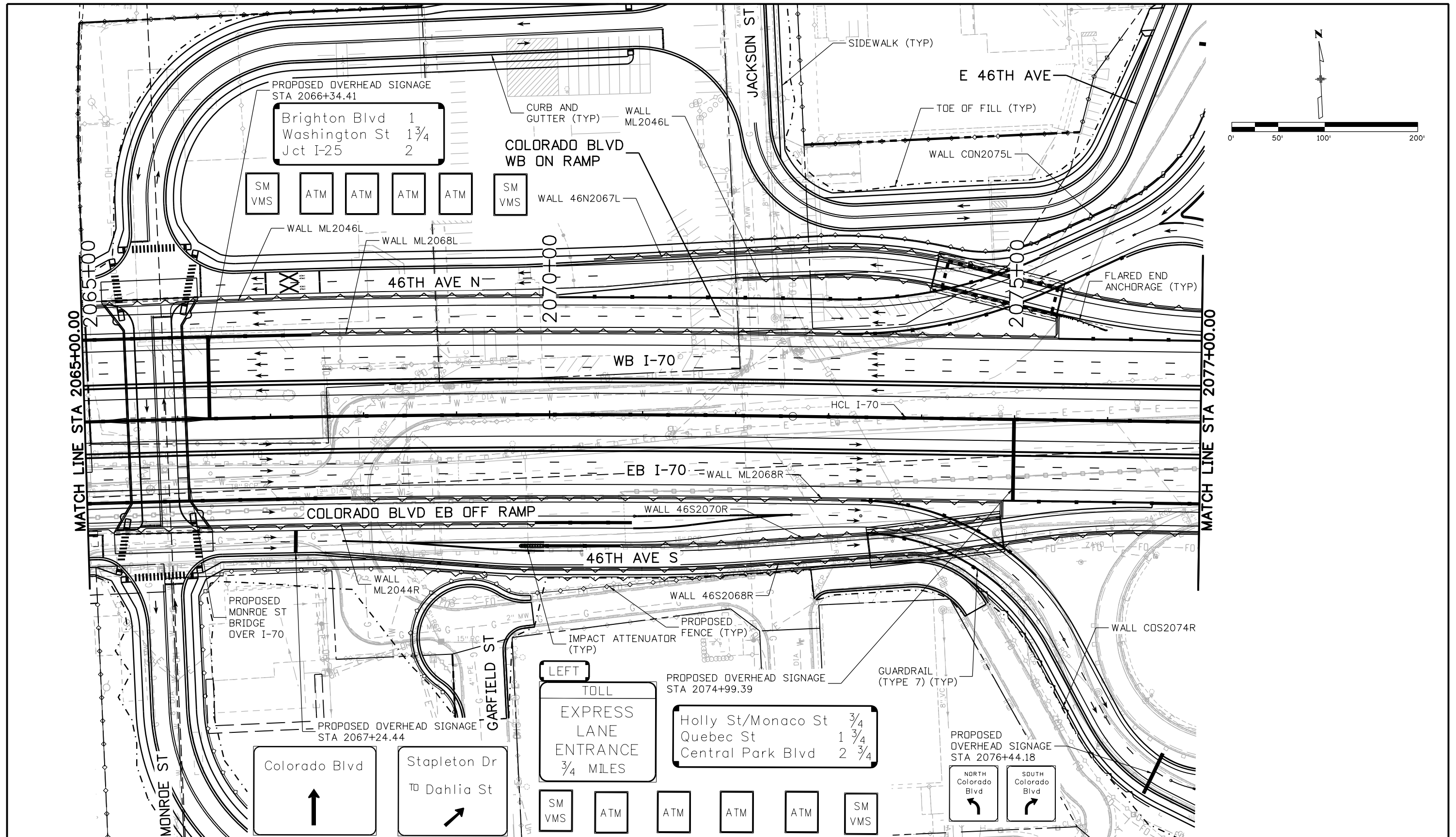
Sheet Number RD-11


MSCHWAB 3:23:55 PM p:\PWAPP\DMA001\NorthCentral_Dmaha\Documents\424981.MKT\60000083066\6.0_CAD_BIM\6.2_Work\In_Progress\6.2.3_Design\Drawings\1963IDES_Plan-RD-12.dgn



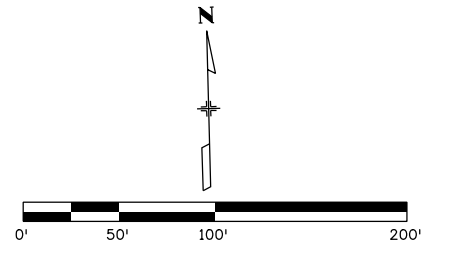
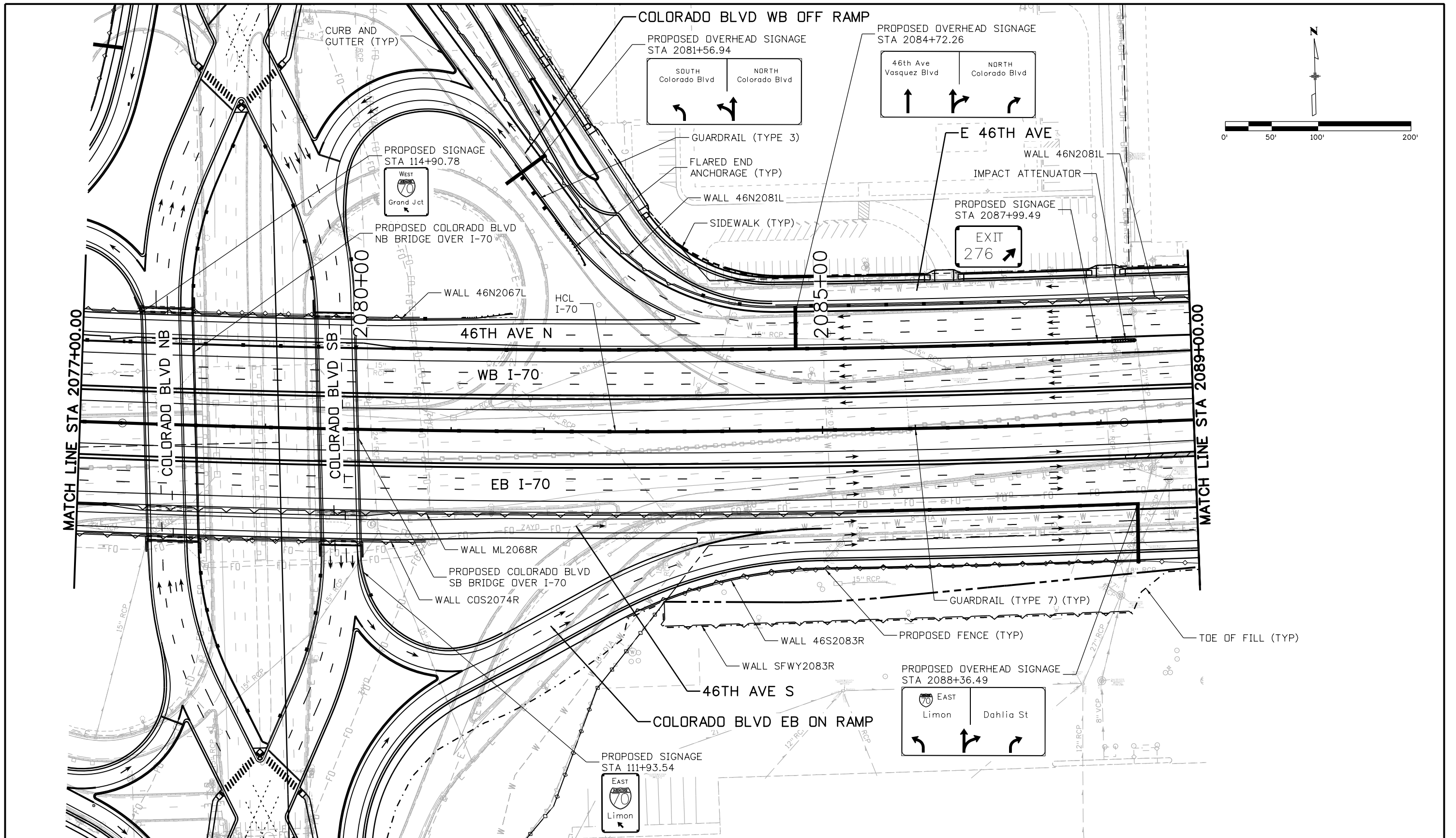
Print Date: 5/24/2017 File Name: 19631DES_Plan-RD-12.dgn Scale: 1:100	Sheet Revisions Date: Comments Init.			Colorado Department of Transportation  2000 South Holly Street Denver, CO 80222 Phone: 303-757-9295 FAX: 303-757-9963 Region 1	As Constructed No Revisions: Revised: Void:	I-70 ROADWAY PLAN STA 2053+00 TO STA 2065+00		Project No./Code FBR 0704-234 19631 Sheet Number RD-12
		0000	JKE			Designer: D. HYMAS Detailer: M. SCHWAB Sheet Subset: ROADWAY Subset Sheets: 12 of 165		

MSCHWAB 3:24:11 PM p:\VAP\APP\MA001\NorthCentral_Dmaha\Documents\424981\MKTG0000083066\6.0_CAD_BIM\6.2_Work\In_Progress\6.2.3_Design\Drawings\19631DES_Plan-RD-13.dgn



Print Date: 5/24/2017	Sheet Revisions			 Colorado Department of Transportation 2000 South Holly Street Denver, CO 80222 Phone: 303-757-9295 FAX: 303-757-9963 Region 1	As Constructed No Revisions: Revised: Void:	I-70 ROADWAY PLAN STA 2065+00 TO STA 2077+00		Project No./Code
File Name: 19631DES_Plan-RD-13.dgn	Date:	Comments	Init.			Designer: D. HYMAS	Structure Numbers	FBR 0704-234
Scale: 1:100				Phone: 303-757-9295 FAX: 303-757-9963	Detailer: M. SCHWAB	19631		
5280 Connectors Linking I-70 Communities				JKE	Sheet Subset: ROADWAY	Sheet Number RD-13		
					Subset Sheets: 13 of 165			

MSCHWAB 3:24:28 PM p:\PWAPPD\MA001\NorthCentral_Dmaha\Documents\424981\MKT60000083066\6.0_CAD_BIM\6.2_Work\In_Progress\6.2.3_Design\Drawings\1963IDES_Plan-RD-14.dgn



Print Date: 5/24/2017

File Name: 19631DES_Plan-RD-14.dgn

Scale: 1:100

0000

Sheet Revisions

Date:	Comments	Init.

Colorado Department of Transportation



2000 South Holly Street
Denver, CO 80222
Phone: 303-757-9295 FAX: 303-757-9963

Region 1

JKE

As Constructed

No Revisions:
Revised:
Void:

I-70
ROADWAY PLAN
STA 2077+00 TO STA 2089+00

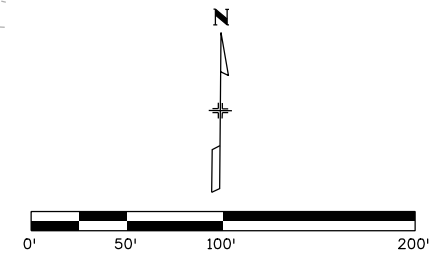
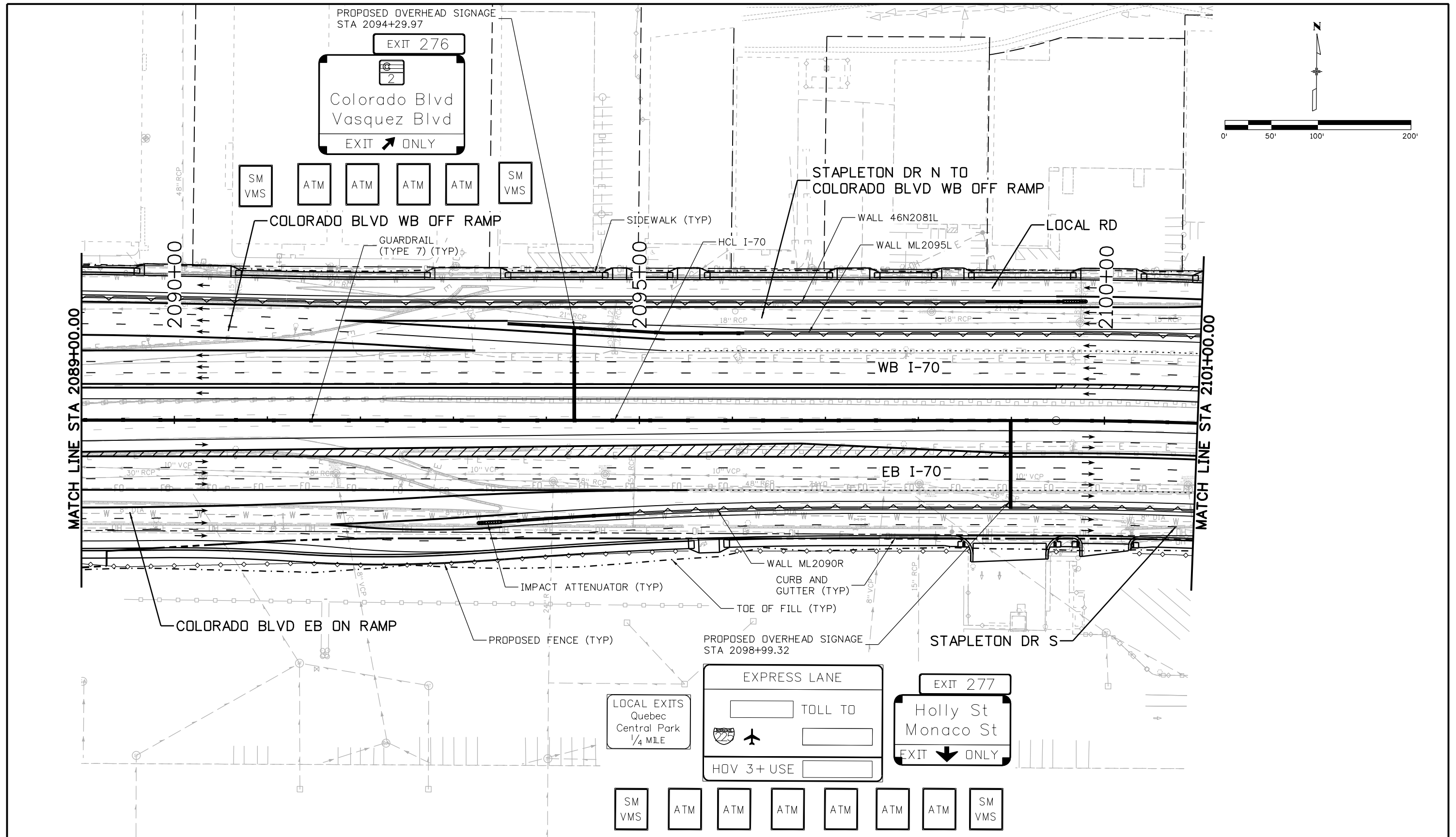
Designer: D. HYMAS
Detailer: M. SCHWAB
Sheet Subset: ROADWAY
Structure Numbers
Subset Sheets: 14 of 165

Project No./Code

FBR 0704-234
19631
Sheet Number RD-14



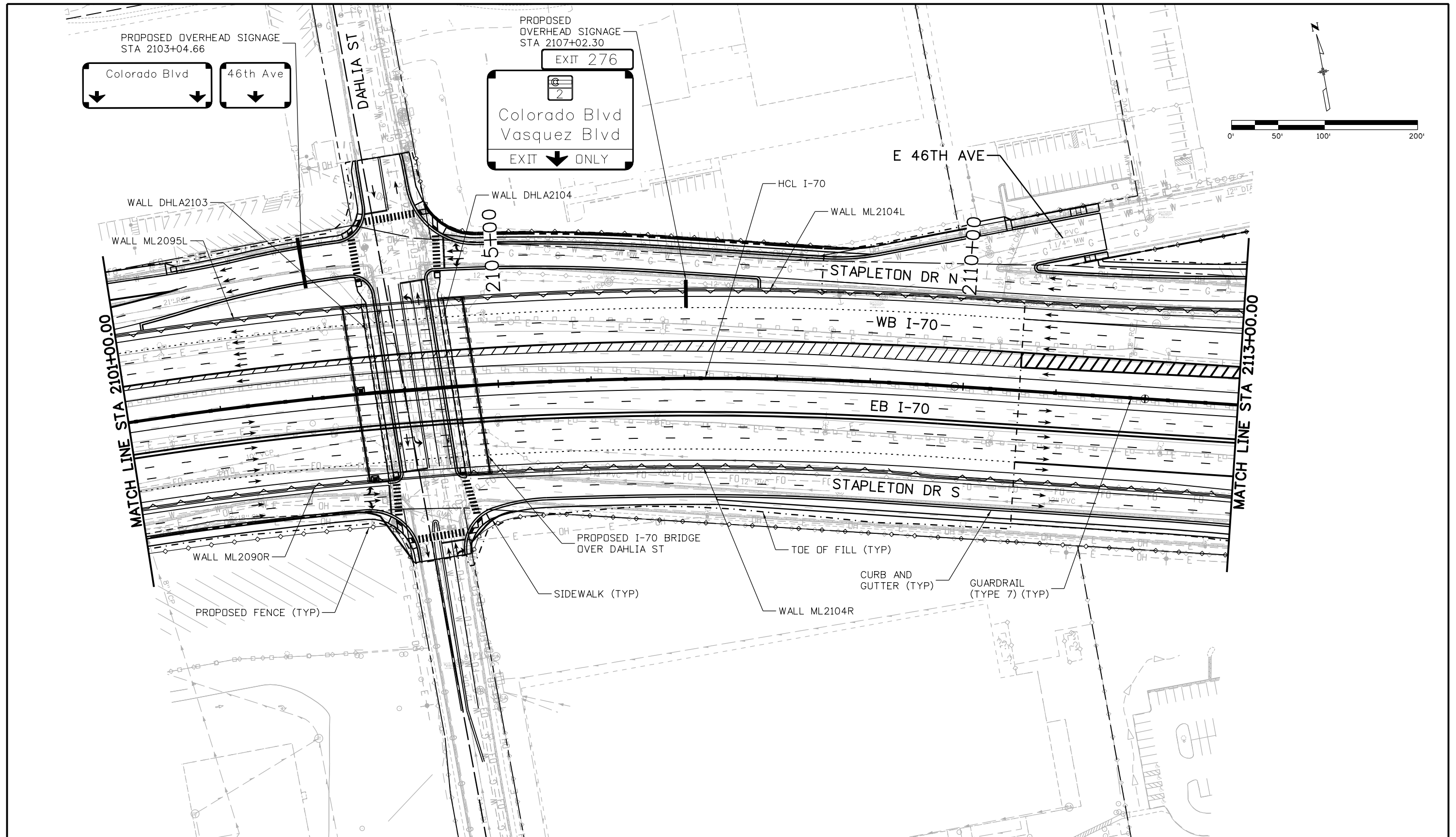
MSCHWAB 3:24:45 PM p:\p\APPD\A001\NorthCentral_Dmaha\Documents\424981\MKT60000083066\6.0_CAD_BIM\6.2_Work_In_Progress\6.2.3_Design\Drawings\1963IDES_Plan-RD-15.dgn



Print Date: 5/24/2017 File Name: 1963IDES_Plan-RD-15.dgn Scale: 1:100	<table border="1" style="width: 100%; border-collapse: collapse;"> <thead> <tr> <th colspan="3">Sheet Revisions</th> </tr> <tr> <th style="width: 15%;">Date:</th> <th style="width: 60%;">Comments</th> <th style="width: 25%;">Init.</th> </tr> </thead> <tbody> <tr> <td> </td> <td> </td> <td> </td> </tr> <tr> <td> </td> <td> </td> <td> </td> </tr> </tbody> </table>	Sheet Revisions			Date:	Comments	Init.							<p style="text-align: center;">Colorado Department of Transportation</p> <div style="text-align: center;"> <p>2000 South Holly Street Denver, CO 80222 Phone: 303-757-9295 FAX: 303-757-9963</p> </div> <p style="text-align: center;">Region 1 JKE</p>	<p style="text-align: center;">As Constructed</p> No Revisions: Revised: Void:	<p style="text-align: center;">I-70 ROADWAY PLAN STA 2089+00 TO STA 2101+00</p> <table border="1" style="width: 100%; border-collapse: collapse;"> <tr> <td style="width: 50%;">Designer: D. HYMAS</td> <td style="width: 50%;">Structure Numbers</td> </tr> <tr> <td>Detailer: M. SCHWAB</td> <td> </td> </tr> <tr> <td>Sheet Subset: ROADWAY</td> <td>Subset Sheets: 15 of 165</td> </tr> </table>	Designer: D. HYMAS	Structure Numbers	Detailer: M. SCHWAB		Sheet Subset: ROADWAY	Subset Sheets: 15 of 165	<p style="text-align: center;">Project No./Code</p> FBR 0704-234 19631 Sheet Number RD-15
Sheet Revisions																							
Date:	Comments	Init.																					
Designer: D. HYMAS	Structure Numbers																						
Detailer: M. SCHWAB																							
Sheet Subset: ROADWAY	Subset Sheets: 15 of 165																						

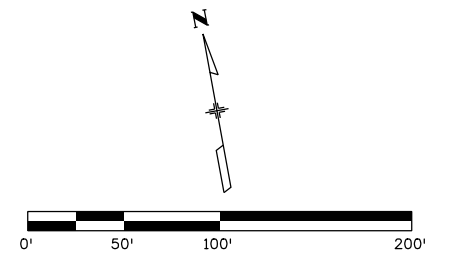
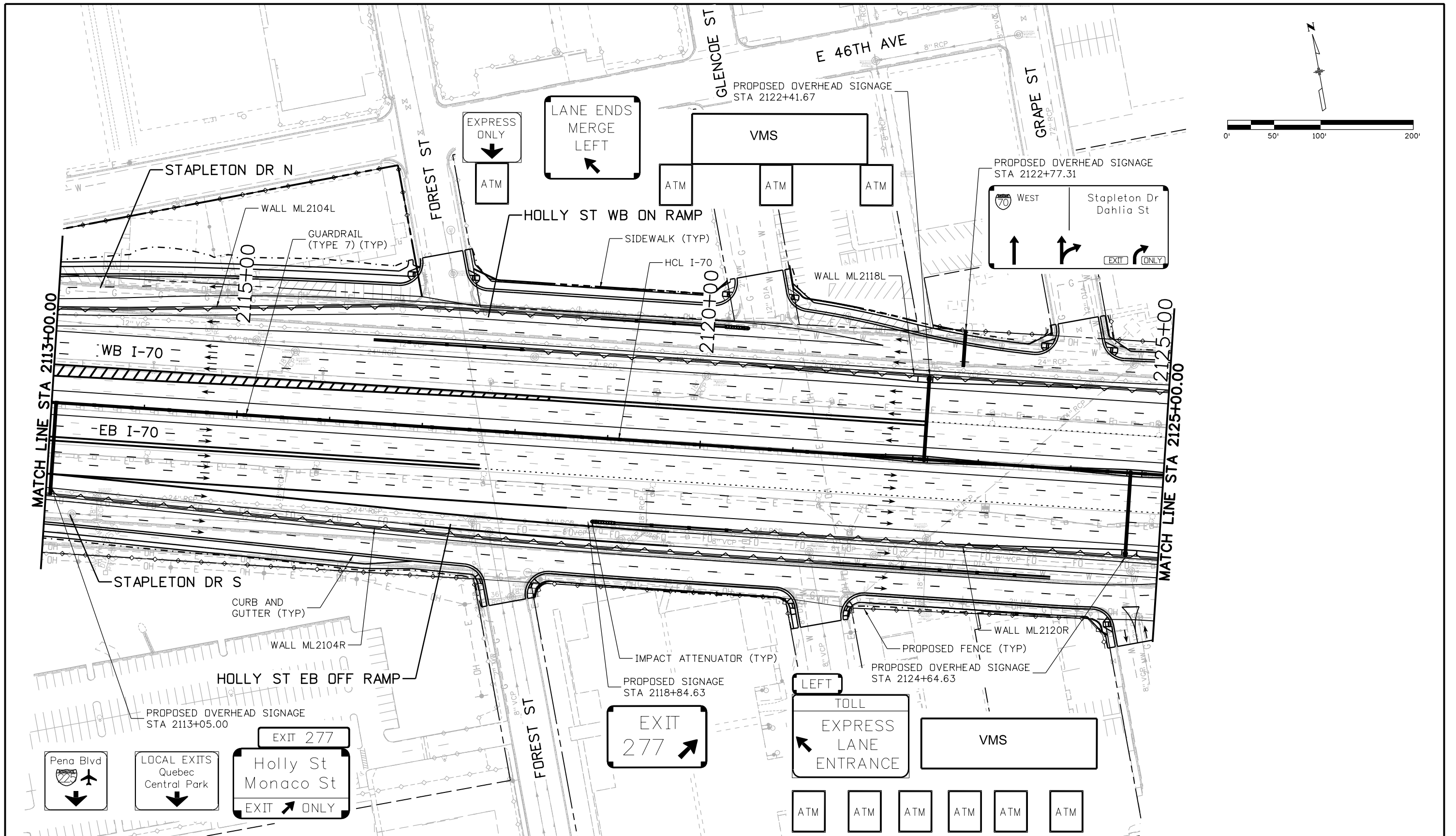


MSCHWAB 3:25:04 PM pw:\PWAPPD\A001\NorthCentral_Dmaha\Documents\424981\MKT60000083066\6.0_CAD_BIM\6.2_Work_In_Progress\6.2.3_Design\Drawings\19631DES_Plan-RD-16.dgn



Print Date: 5/24/2017	Sheet Revisions			Colorado Department of Transportation  2000 South Holly Street Denver, CO 80222 Phone: 303-757-9295 FAX: 303-757-9963 Region 1	As Constructed No Revisions: Revised: Void:	I-70 ROADWAY PLAN STA 2101+00 TO STA 2113+00		Project No./Code
File Name: 19631DES_Plan-RD-16.dgn	Date:	Comments	Init.					FBR 0704-234
Scale: 1:100						Designer: D. HYMAS	Structure Numbers	19631
						Detailer: M. SCHWAB		
							Sheet Subset: ROADWAY	Subset Sheets: 16 of 165

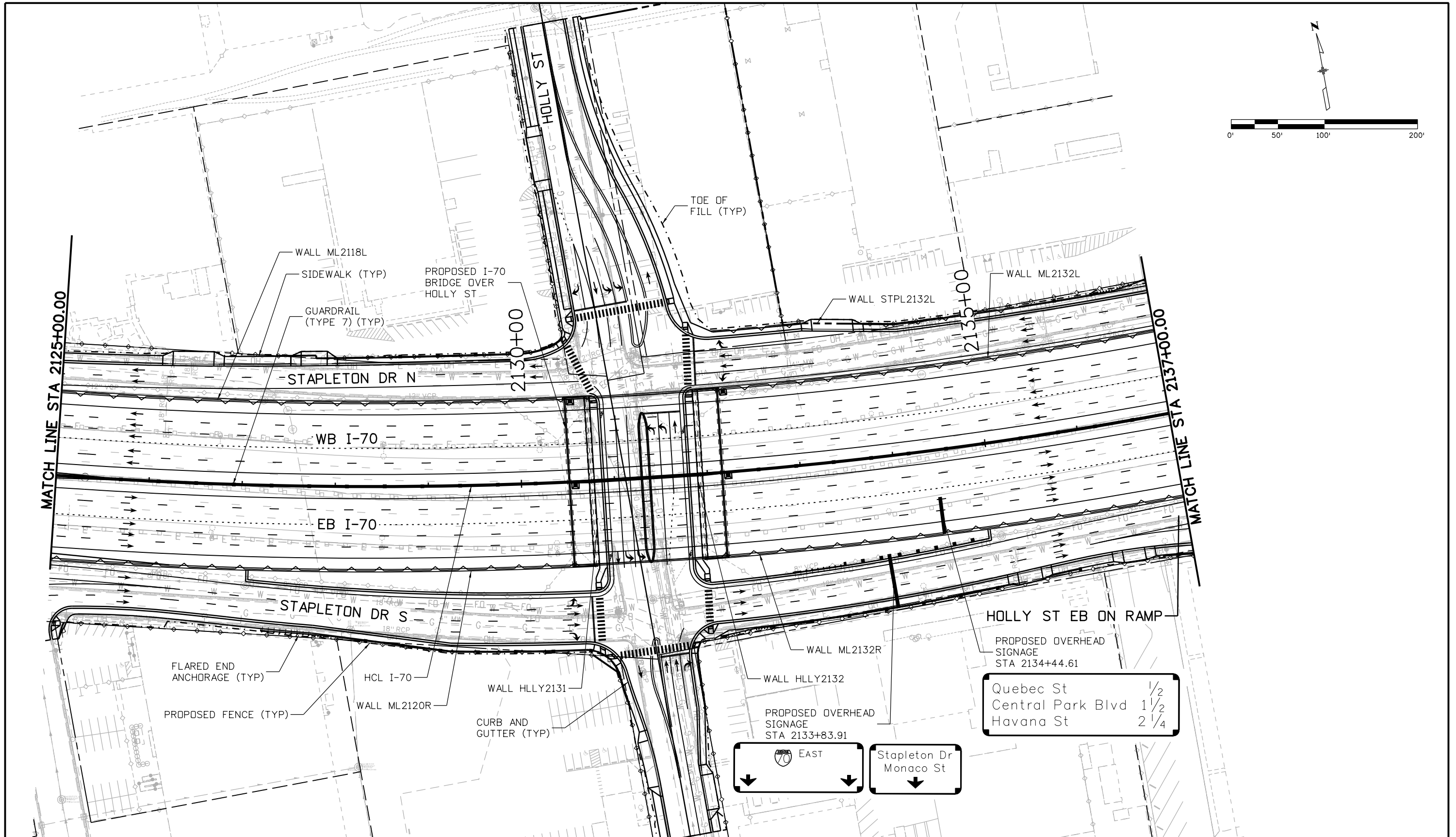
MSCHWAB 3:25:21 PM p:\1\WPAPP\MA01\NorthCentral\Omaha\Documents\424981\MKTG0000083066\6.0_CAD_BIM\6.2_Work_In_Progress\6.2.3_Design\Drawings\19631DES_Plan-RD-17.dgn



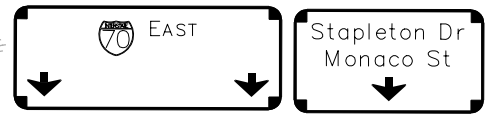
<p>Print Date: 5/24/2017</p> <p>File Name: 19631DES_Plan-RD-17.dgn</p> <p>Scale: 1:100</p>	<table border="1" style="width: 100%; border-collapse: collapse;"> <thead> <tr> <th colspan="3">Sheet Revisions</th> </tr> <tr> <th style="width: 10%;">Date:</th> <th style="width: 60%;">Comments</th> <th style="width: 30%;">Init.</th> </tr> </thead> <tbody> <tr> <td> </td> <td> </td> <td> </td> </tr> <tr> <td> </td> <td> </td> <td> </td> </tr> </tbody> </table>	Sheet Revisions			Date:	Comments	Init.							<p>Colorado Department of Transportation</p> <p>2000 South Holly Street Denver, CO 80222 Phone: 303-757-9295 FAX: 303-757-9963</p> <p>Region 1 JKE</p>	<p>As Constructed</p> <p>No Revisions:</p> <p>Revised:</p> <p>Void:</p>	<p style="text-align: center;">I-70 ROADWAY PLAN</p> <p style="text-align: center;">STA 2113+00 TO STA 2125+00</p> <table border="1" style="width: 100%; border-collapse: collapse;"> <tr> <td style="width: 50%;">Designer: D. HYMAS</td> <td style="width: 50%;">Structure Numbers</td> </tr> <tr> <td>Detailer: M. SCHWAB</td> <td> </td> </tr> <tr> <td>Sheet Subset: ROADWAY</td> <td>Subset Sheets: 17 of 165</td> </tr> </table>	Designer: D. HYMAS	Structure Numbers	Detailer: M. SCHWAB		Sheet Subset: ROADWAY	Subset Sheets: 17 of 165	<p>Project No./Code</p> <p style="text-align: center;">FBR 0704-234</p> <p style="text-align: center;">19631</p> <p>Sheet Number RD-17</p>
Sheet Revisions																							
Date:	Comments	Init.																					
Designer: D. HYMAS	Structure Numbers																						
Detailer: M. SCHWAB																							
Sheet Subset: ROADWAY	Subset Sheets: 17 of 165																						



MSCHWAB 3:25:37 PM p:\PWAPP\DMA001\NorthCentral_Dmaha\Documents\424981.MKT\60000083066\6.0_CAD_BIM\6.2_Work_In_Progress\6.2.3_Design\Drawings\1963IDES_Plan-RD-18.dgn



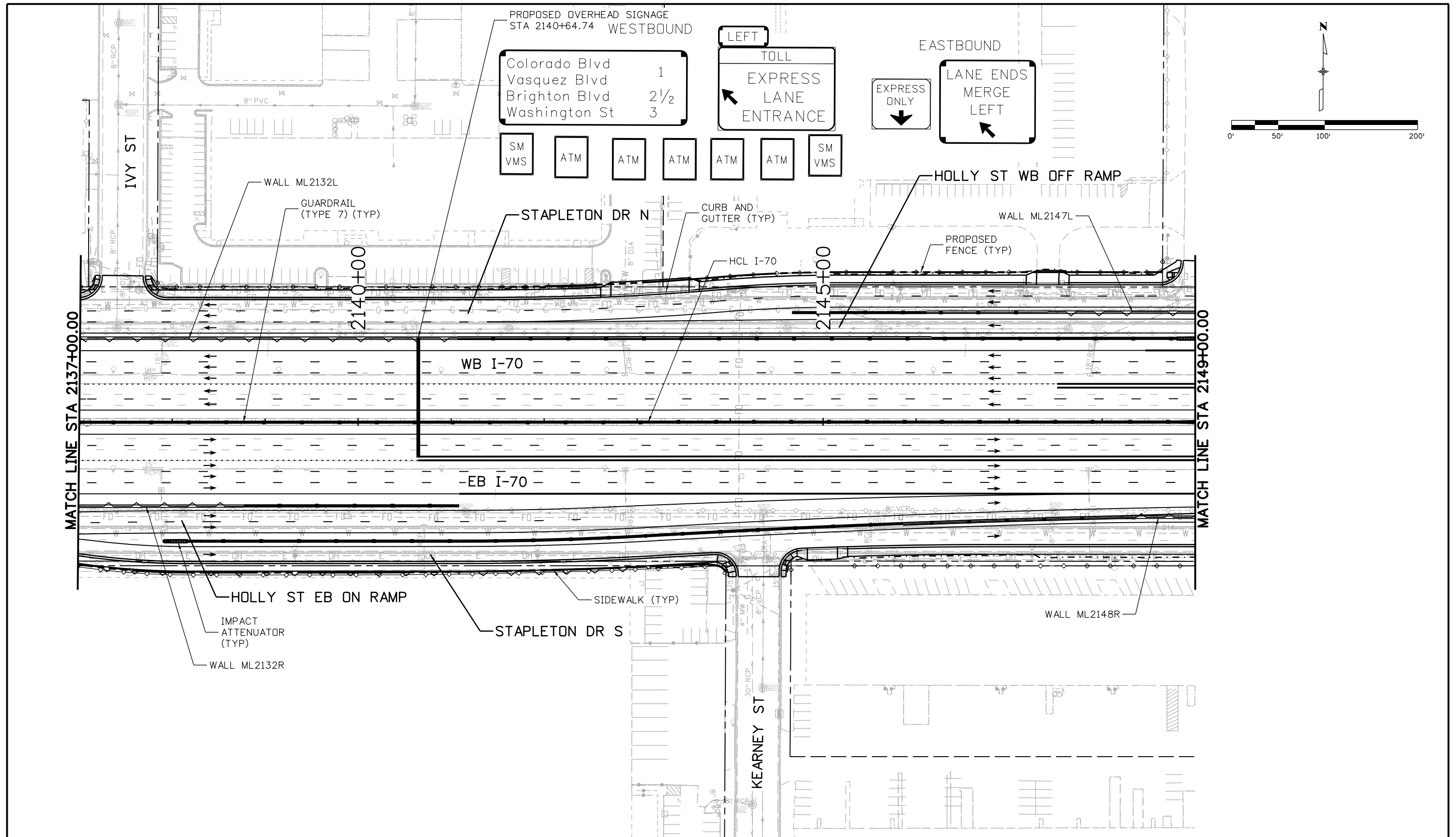
Quebec St	1/2
Central Park Blvd	1 1/2
Havana St	2 1/4



Print Date: 5/24/2017 File Name: 19631DES_Plan-RD-18.dgn Scale: 1:100	<table border="1" style="width: 100%; border-collapse: collapse;"> <thead> <tr> <th colspan="3">Sheet Revisions</th> </tr> <tr> <th style="width: 15%;">Date:</th> <th style="width: 60%;">Comments</th> <th style="width: 25%;">Init.</th> </tr> </thead> <tbody> <tr> <td> </td> <td> </td> <td> </td> </tr> <tr> <td> </td> <td> </td> <td> </td> </tr> </tbody> </table>	Sheet Revisions			Date:	Comments	Init.							 Colorado Department of Transportation 2000 South Holly Street Denver, CO 80222 Phone: 303-757-9295 FAX: 303-757-9963 Region 1	As Constructed No Revisions: Revised: Void:	I-70 ROADWAY PLAN STA 2125+00 TO STA 2137+00 Designer: D. HYMAS Detailer: M. SCHWAB Sheet Subset: ROADWAY Structure Numbers: Subset Sheets: 18 of 165	Project No./Code FBR 0704-234 19631 Sheet Number RD-18
Sheet Revisions																	
Date:	Comments	Init.															



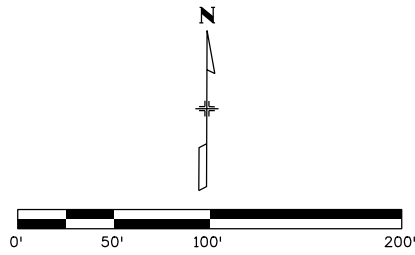
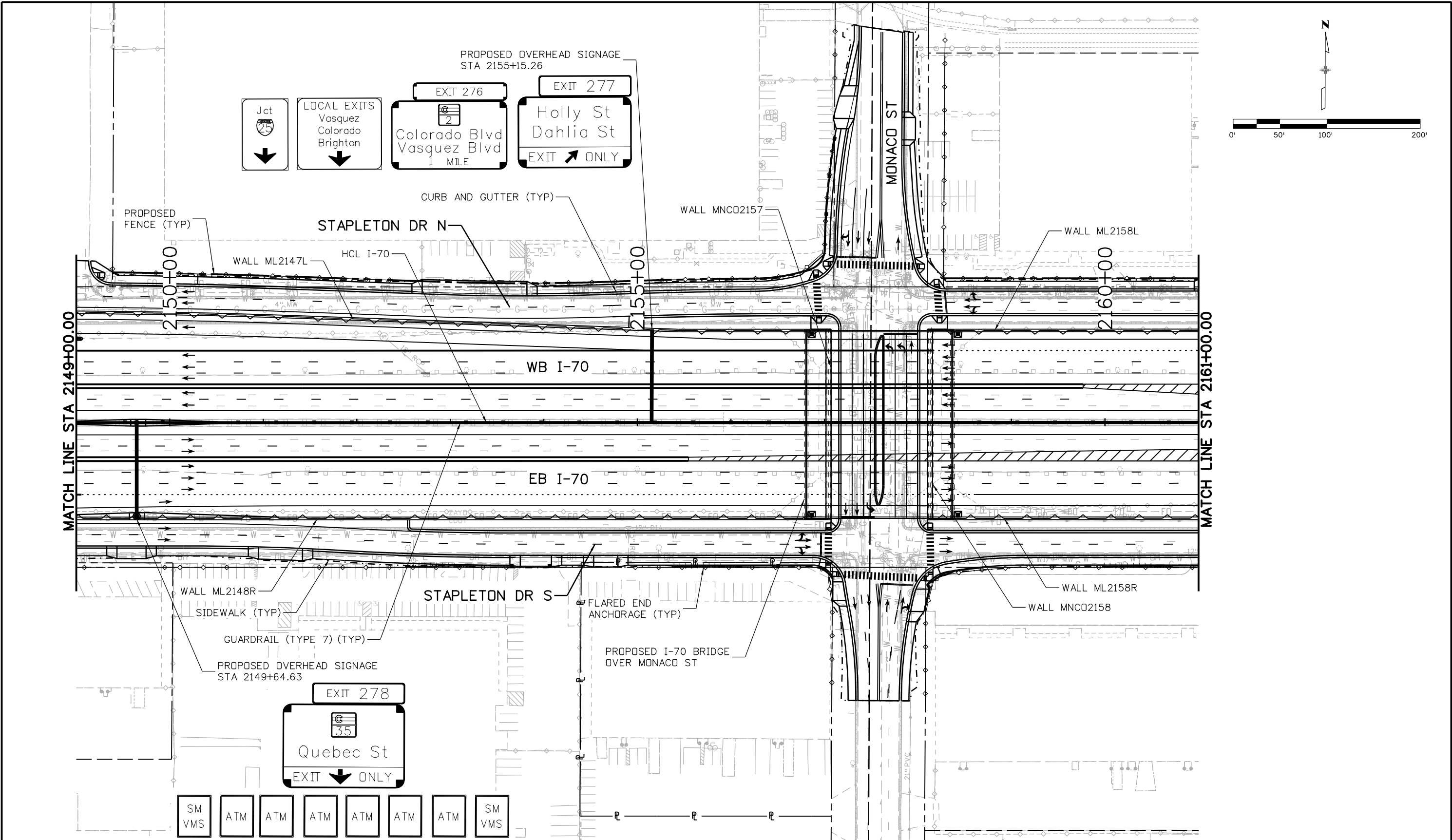
MSCHWAB 3:25:54 PM pw:\PWAPPD\A001\NorthCentral_Dmaha\Documents\424981\MKT60000083066\6.0_CAD_BIM\6.2_Work_In_Progress\6.2.3_Design\Drawings\19631DES_Plan-RD-19.dgn



Print Date: 5/24/2017 File Name: 19631DES_Plan-RD-19.dgn Scale: 1:100	<table border="1" style="width: 100%; border-collapse: collapse;"> <thead> <tr> <th colspan="3">Sheet Revisions</th> </tr> <tr> <th style="width: 15%;">Date:</th> <th style="width: 65%;">Comments</th> <th style="width: 20%;">Init.</th> </tr> </thead> <tbody> <tr> <td> </td> <td> </td> <td> </td> </tr> <tr> <td> </td> <td> </td> <td> </td> </tr> </tbody> </table>	Sheet Revisions			Date:	Comments	Init.							Colorado Department of Transportation 2000 South Holly Street Denver, CO 80222 Phone: 303-757-9295 FAX: 303-757-9963 Region 1	As Constructed No Revisions: Revised: Void:	I-70 ROADWAY PLAN STA 2137+00 TO STA 2149+00 Designer: D. HYMAS Detailer: M. SCHWAB Sheet Subset: ROADWAY Structure Numbers: Subset Sheets: 19 of 165	Project No./Code FBR 0704-234 19631 Sheet Number RD-19
Sheet Revisions																	
Date:	Comments	Init.															

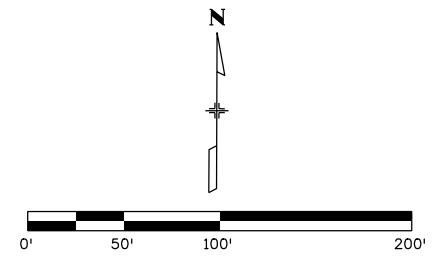
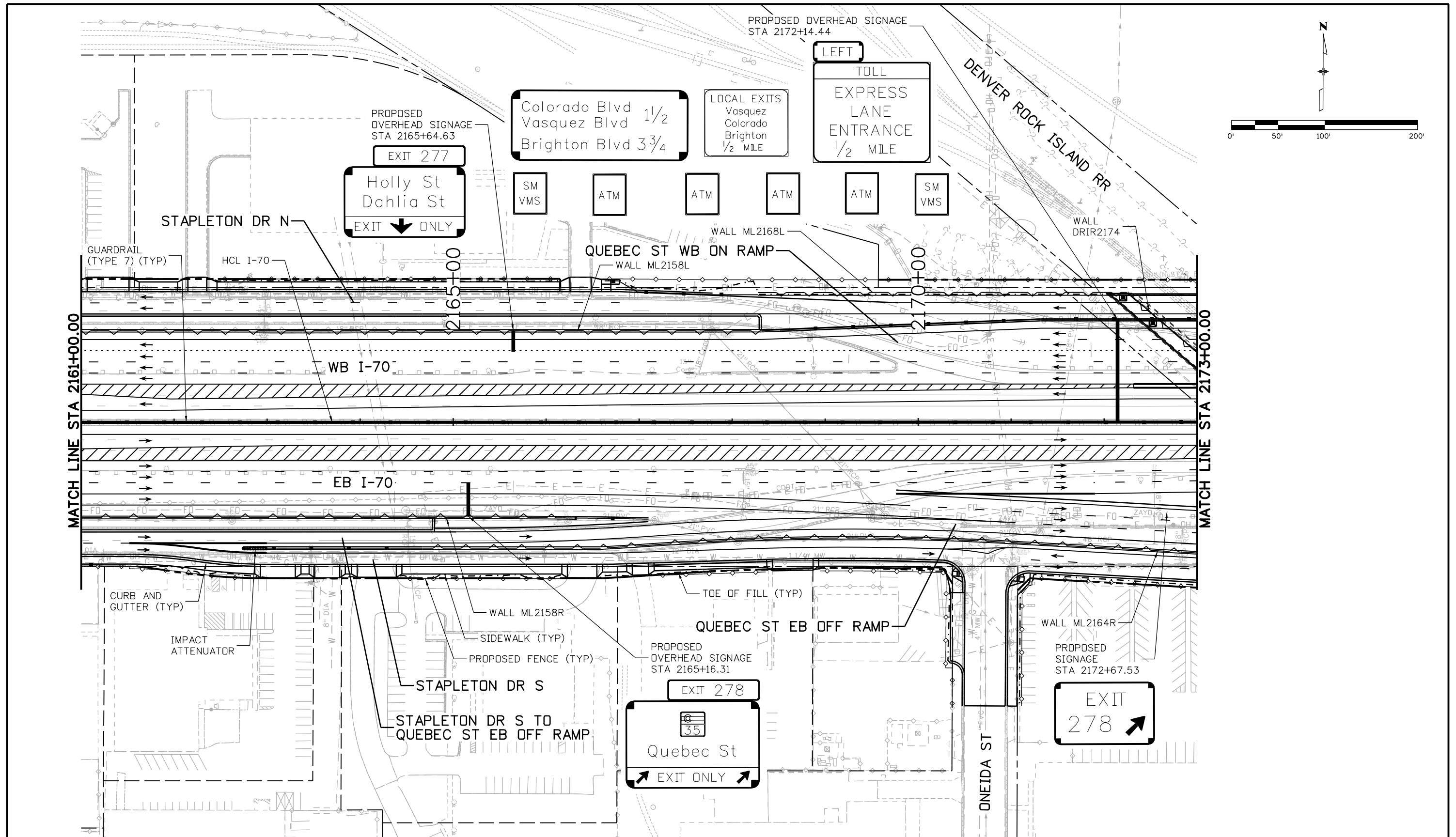


MSCHWAB 3:26:11 PM p:\PWAPPD\MA001\NorthCentral\Omaha\Documents\424981\MTG00000083066\6.0_CAD_BIM\6.2_Work\In_Progress\6.2.3_Design\Drawings\19631DES_Plan-RD-20.dgn



Print Date: 5/24/2017 File Name: 19631DES_Plan-RD-20.dgn Scale: 1:100	Sheet Revisions			Colorado Department of Transportation 2000 South Holly Street Denver, CO 80222 Phone: 303-757-9295 FAX: 303-757-9963 Region 1			As Constructed			I-70 ROADWAY PLAN STA 2149+00 TO STA 2161+00		Project No./Code	
	No Revisions: Revised: Void:						Designer: D. HYMAS Detailer: M. SCHWAB		Structure Numbers: Sheet Subset: ROADWAY		FBR 0704-234 19631 Sheet Number RD-20		
							Subset Sheets: 20 of 165			Sheet Number RD-20			

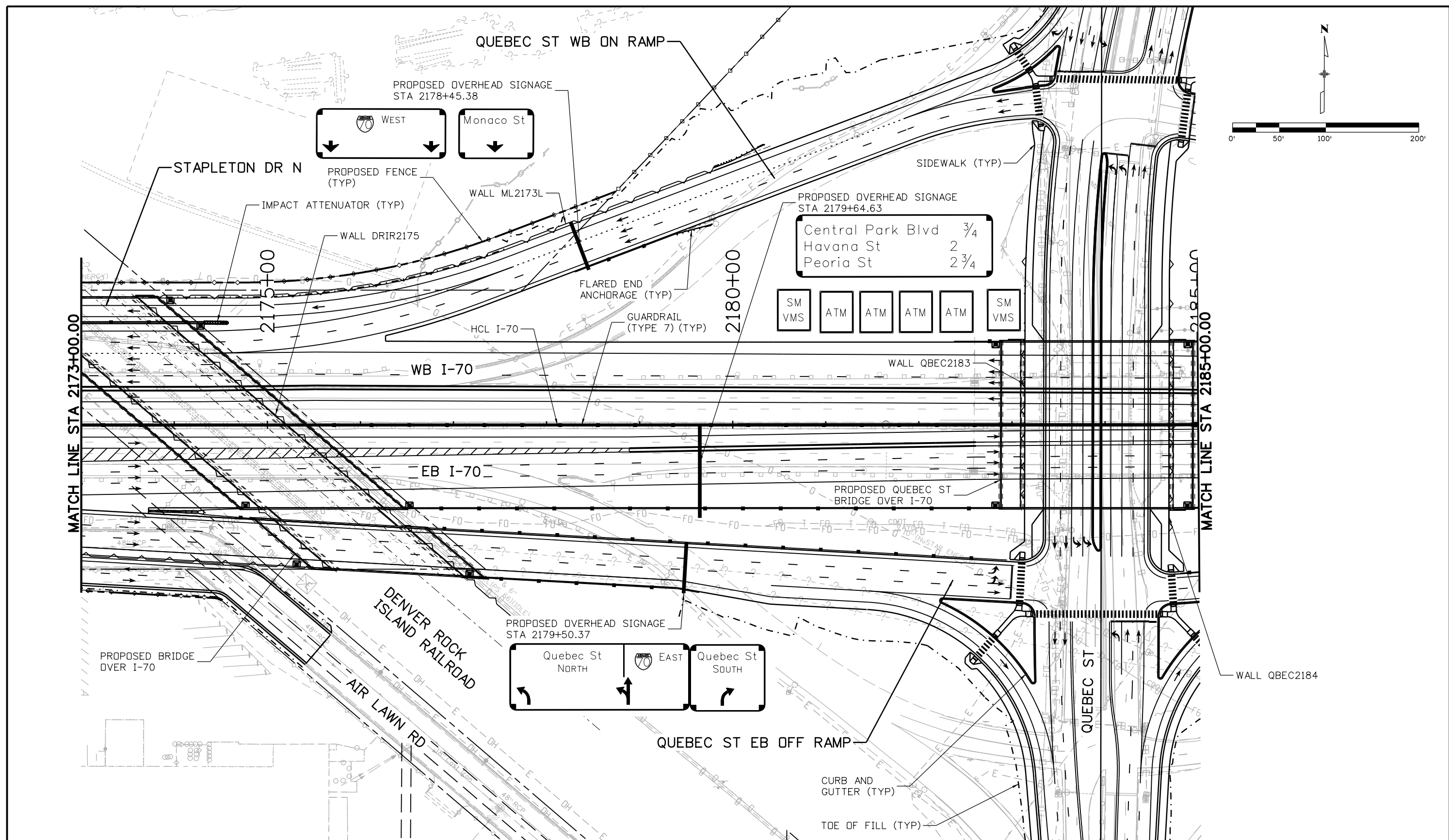
MSCHWAB 3:26:29 PM p:\P\APP\DMA01\NorthCentral_Dmaha\Documents\424981\MKT00000083066\6.0_CAD_BITMAP\6.2_Work\In_Progress\6.2.3_Design\Drawings\19631DES_Plan-RD-21.dgn



Print Date: 5/24/2017 File Name: 19631DES_Plan-RD-21.dgn Scale: 1:100	<table border="1" style="width: 100%; border-collapse: collapse;"> <thead> <tr> <th colspan="3">Sheet Revisions</th> </tr> <tr> <th style="width: 15%;">Date:</th> <th style="width: 65%;">Comments</th> <th style="width: 20%;">Init.</th> </tr> </thead> <tbody> <tr> <td> </td> <td> </td> <td> </td> </tr> <tr> <td> </td> <td> </td> <td> </td> </tr> </tbody> </table>	Sheet Revisions			Date:	Comments	Init.							<div style="text-align: center;"> Colorado Department of Transportation 2000 South Holly Street Denver, CO 80222 Phone: 303-757-9295 FAX: 303-757-9963 Region 1 </div>	<table border="1" style="width: 100%; border-collapse: collapse;"> <tr> <td style="text-align: center;">As Constructed</td> </tr> <tr> <td>No Revisions:</td> </tr> <tr> <td>Revised:</td> </tr> <tr> <td>Void:</td> </tr> </table>	As Constructed	No Revisions:	Revised:	Void:	<div style="text-align: center;"> I-70 ROADWAY PLAN STA 2161+00 TO STA 2173+00 </div> <table border="1" style="width: 100%; border-collapse: collapse;"> <tr> <td style="width: 50%;">Designer: D. HYMAS</td> <td style="width: 50%;">Structure Numbers</td> </tr> <tr> <td>Detailer: M. SCHWAB</td> <td> </td> </tr> <tr> <td>Sheet Subset: ROADWAY</td> <td>Subset Sheets: 21 of 165</td> </tr> </table>	Designer: D. HYMAS	Structure Numbers	Detailer: M. SCHWAB		Sheet Subset: ROADWAY	Subset Sheets: 21 of 165	<table border="1" style="width: 100%; border-collapse: collapse;"> <tr> <td style="text-align: center;">Project No./Code</td> </tr> <tr> <td style="text-align: center;">FBR 0704-234</td> </tr> <tr> <td style="text-align: center;">19631</td> </tr> <tr> <td style="text-align: center;">Sheet Number RD-21</td> </tr> </table>	Project No./Code	FBR 0704-234	19631	Sheet Number RD-21
Sheet Revisions																															
Date:	Comments	Init.																													
As Constructed																															
No Revisions:																															
Revised:																															
Void:																															
Designer: D. HYMAS	Structure Numbers																														
Detailer: M. SCHWAB																															
Sheet Subset: ROADWAY	Subset Sheets: 21 of 165																														
Project No./Code																															
FBR 0704-234																															
19631																															
Sheet Number RD-21																															



MSCHWAB 3:26:46 PM p:\PWAPP\DMA01\NorthCentral_Dmaha\Documents\424981\MKT\00000083066\6.0_CAD_BIM\6.2_Work\In_Progress\6.2.3_Design\Drawings\19631DES_Plan-RD-22.dgn



Print Date: 5/24/2017
 File Name: 19631DES_Plan-RD-22.dgn
 Scale: 1:100

Sheet Revisions		
Date:	Comments	Init.

Colorado Department of Transportation



2000 South Holly Street
 Denver, CO 80222
 Phone: 303-757-9295 FAX: 303-757-9963

Region 1 JKE

As Constructed

No Revisions:
 Revised:
 Void:

I-70 ROADWAY PLAN
STA 2173+00 TO STA 2185+00

Designer: D. HYMAS
 Detailer: M. SCHWAB

Sheet Subset: ROADWAY
 Subset Sheets: 22 of 165

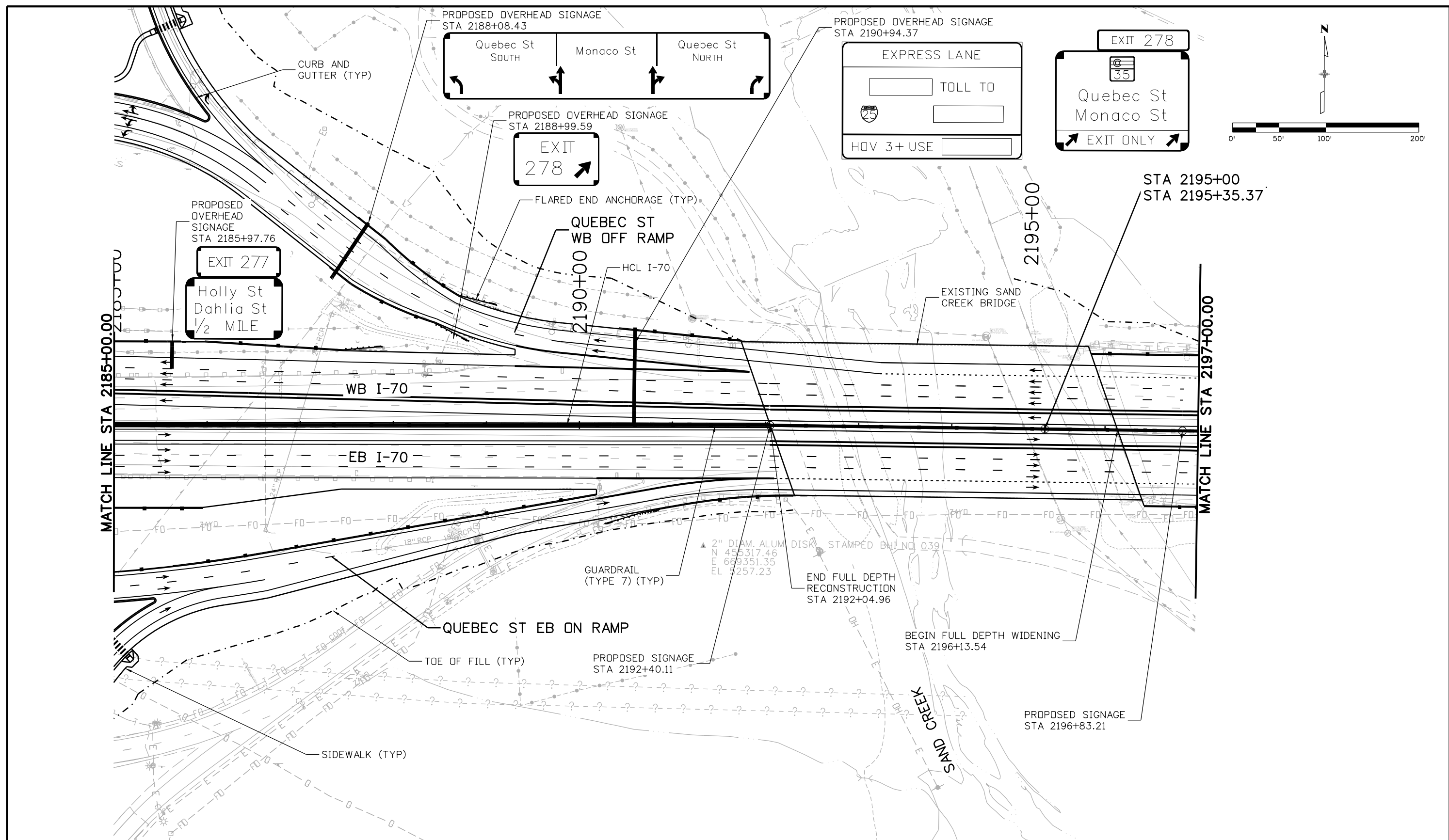
Project No./Code
 FBR 0704-234

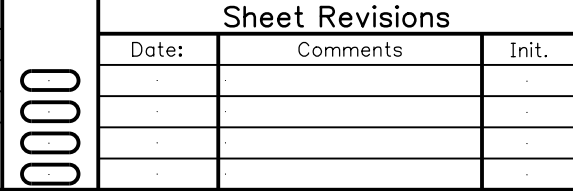
19631

Sheet Number **RD-22**

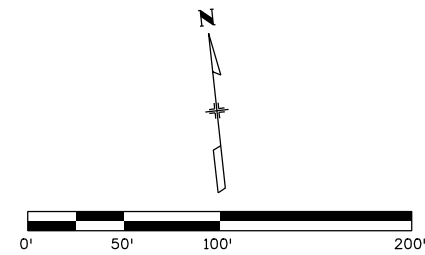
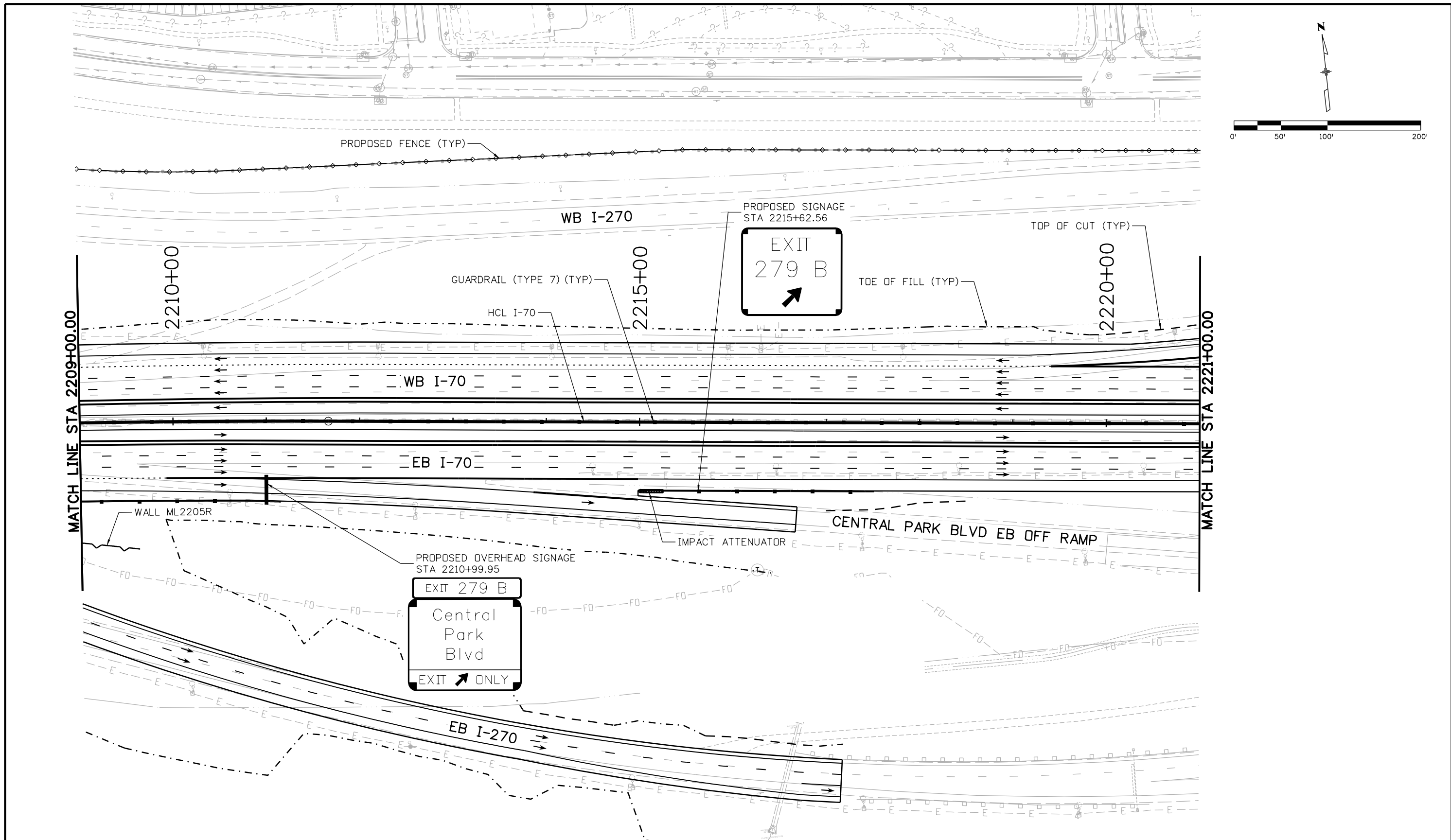




MSCHWAB 3:27:04 PM p:\p\APPD\A001\NorthCentral_Dmaha\Documents\424981\MKT60000083066\6.0_CAD_BIM\6.2_Work_In_Progress\6.2.3_Design\Drawings\1963IDES_Plan-RD-23.dgn



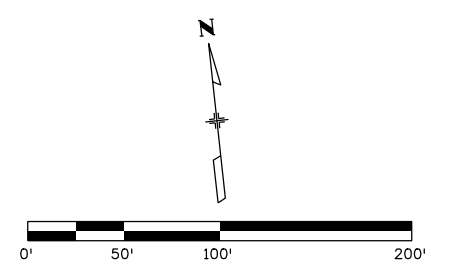
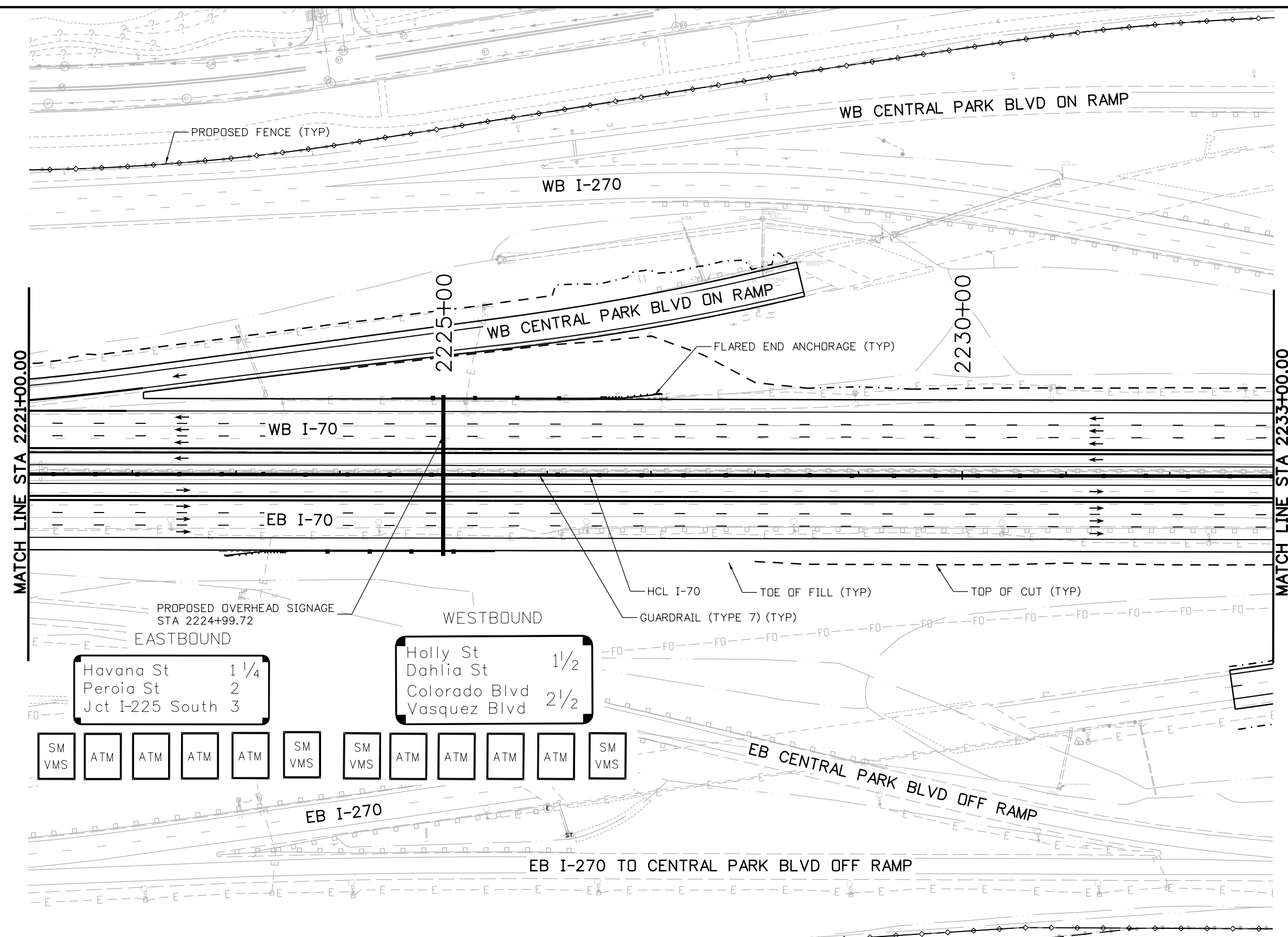
Print Date: 5/24/2017	Sheet Revisions			Colorado Department of Transportation  2000 South Holly Street Denver, CO 80222 Phone: 303-757-9295 FAX: 303-757-9963 Region 1	As Constructed No Revisions: Revised: Void:	I-70 ROADWAY PLAN STA 2185+00 TO STA 2197+00		Project No./Code
File Name: 1963IDES_Plan-RD-23.dgn	Date:	Comments	Init.			Designer: D. HYMAS Detailer: M. SCHWAB Sheet Subset: ROADWAY	Structure Numbers Subset Sheets: 23 of 165	FBR 0704-234
Scale: 1:100				5280 Connectors Linking I-70 Communities	JKE	Sheet Number	19631 RD-23	

MSCHWAB 3:27:33 PM pw:\PWAPPD\MA001\NorthCentral_Dmaha\Documents\424981.MKT\600000083066\6.0_CAD_BIM\6.2_Work_In_Progress\6.2.3_Design\Drawings\19631DES_Plan-RD-25.dgn



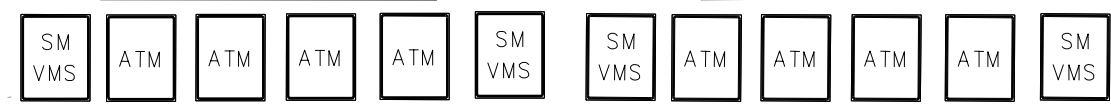
Print Date: 5/24/2017 File Name: 19631DES_Plan-RD-25.dgn Scale: 1:100	<table border="1"> <thead> <tr> <th colspan="3">Sheet Revisions</th> </tr> <tr> <th>Date:</th> <th>Comments</th> <th>Init.</th> </tr> </thead> <tbody> <tr> <td> </td> <td> </td> <td> </td> </tr> <tr> <td> </td> <td> </td> <td> </td> </tr> <tr> <td> </td> <td> </td> <td> </td> </tr> </tbody> </table>	Sheet Revisions			Date:	Comments	Init.										Colorado Department of Transportation  2000 South Holly Street Denver, CO 80222 Phone: 303-757-9295 FAX: 303-757-9963 Region 1 JKE	As Constructed No Revisions: Revised: Void:	I-70 ROADWAY PLAN STA 2209+00 TO STA 2221+00		Project No./Code FBR 0704-234 19631 Sheet Number RD-25
		Sheet Revisions																			
Date:	Comments	Init.																			
	Designer: D. HYMAS Detailer: M. SCHWAB Sheet Subset: ROADWAY Subset Sheets: 25 of 165																				

MSCHWAB 3:27:45 PM pw:\PWAPPD\A001\NorthCentral_Dmaha\Documents\424981\MKT60000083066\6.0_CAD_BIM\6.2_Work_In_Progress\6.2.3_Design\Drawings\19631DES_Plan-RD-26.dgn



Havana St	1 1/4
Peroia St	2
Jct I-225 South	3

Holly St	1 1/2
Dahlia St	1 1/2
Colorado Blvd	2 1/2
Vasquez Blvd	2 1/2



Print Date: 5/24/2017
 File Name: 19631DES_Plan-RD-26.dgn
 Scale: 1:100

Sheet Revisions		
Date:	Comments	Init.

Colorado Department of Transportation

2000 South Holly Street
 Denver, CO 80222
 Phone: 303-757-9295 FAX: 303-757-9963

Region 1 JKE

As Constructed
No Revisions:
Revised:
Void:

I-70
 ROADWAY PLAN
 STA 2221+00 TO STA 2233+00

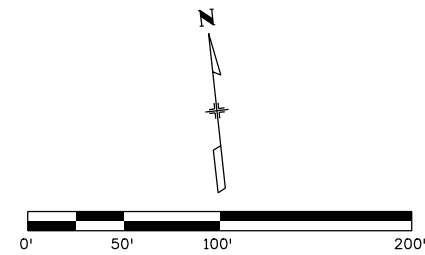
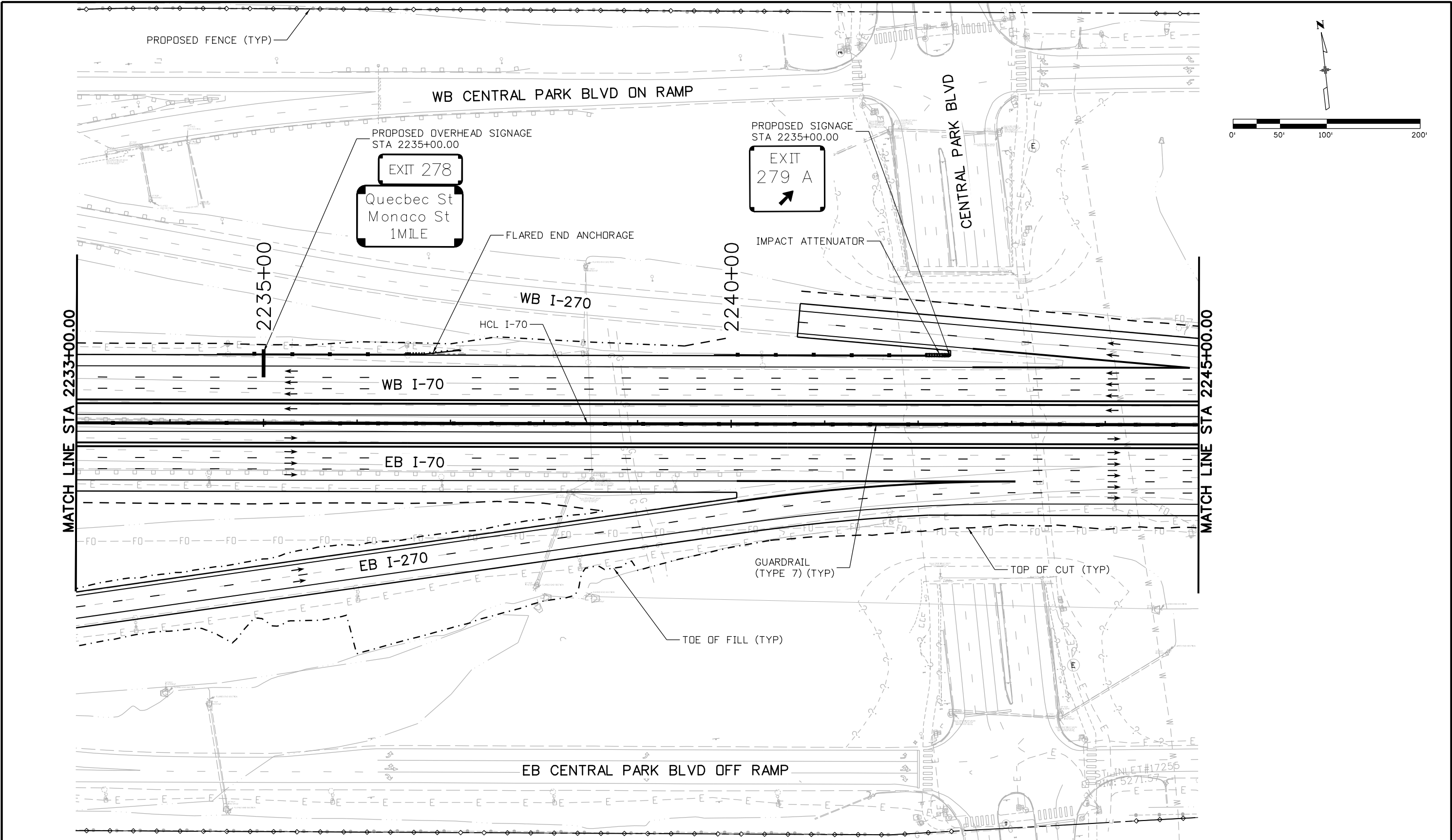
Designer: D. HYMAS	Structure Numbers
Detailer: M. SCHWAB	
Sheet Subset: ROADWAY	Subset Sheets: 26 of 165

Project No./Code
 FBR 0704-234

19631

Sheet Number RD-26

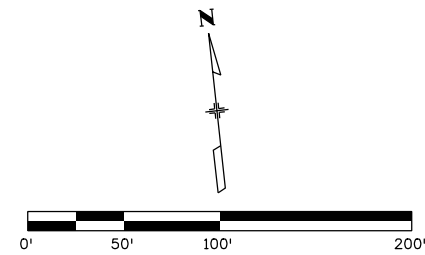
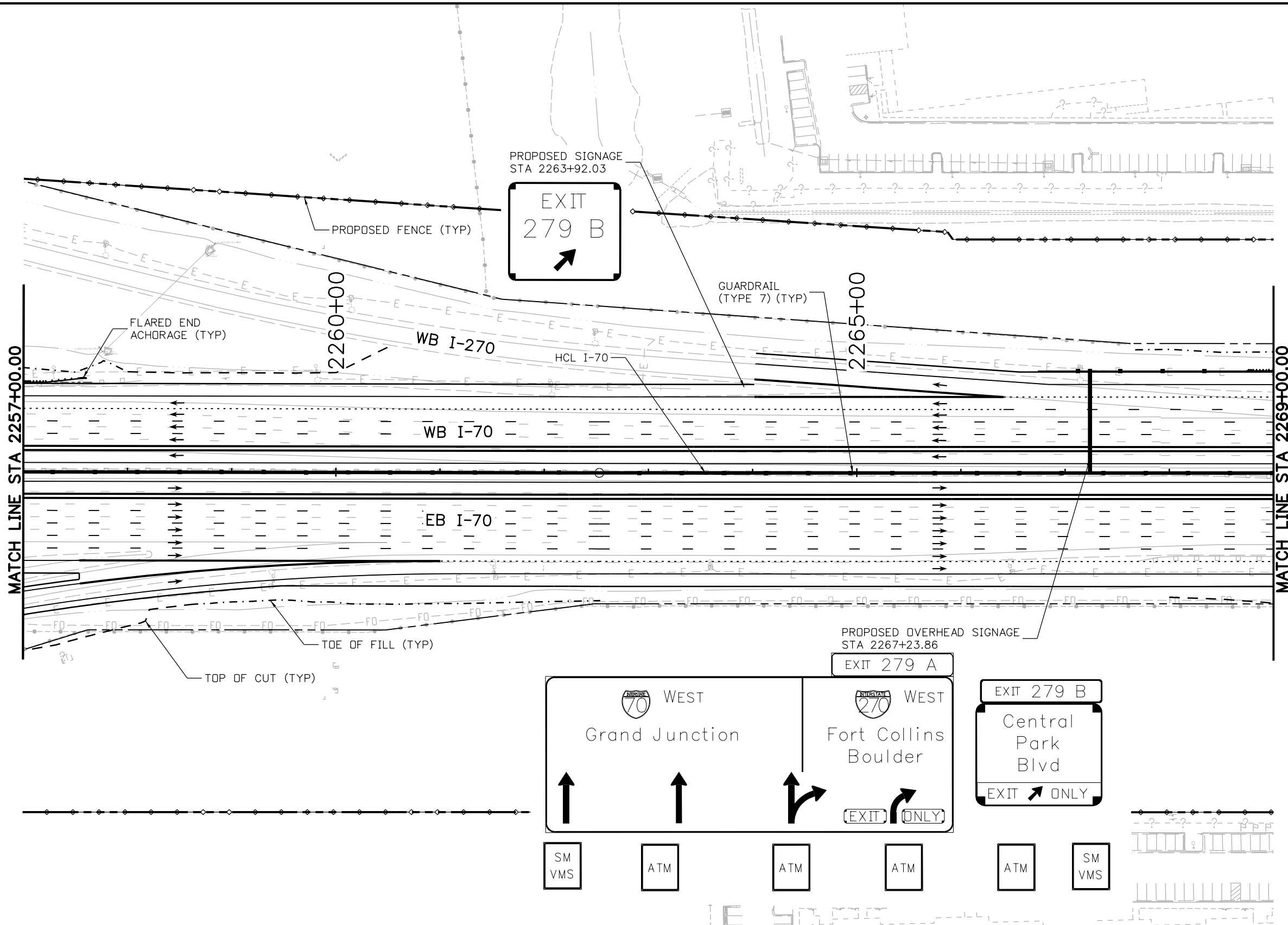
MSCHWAB 3:27:58 PM pw:\PWAPPD\MA01\NorthCentral_Dmaha\Documents\424981.MKT\60000083066\6.0_CAD_BIM\6.2_Work_In_Progress\6.2.3_Design\Drawings\1963IDES_Plan-RD-27.dgn



Print Date: 5/24/2017 File Name: 19631DES_Plan-RD-27.dgn Scale: 1:100		Colorado Department of Transportation 2000 South Holly Street Denver, CO 80222 Phone: 303-757-9295 FAX: 303-757-9963 Region 1	As Constructed No Revisions: Revised: Void:	I-70 ROADWAY PLAN STA 2233+00 TO STA 2245+00		Project No./Code FBR 0704-234 19631 Sheet Number RD-27
				Designer: D. HYMAS Detailer: M. SCHWAB Sheet Subset: ROADWAY	Structure Numbers Subset Sheets: 27 of 165	



MSCHWAB 3:28:27 PM p:\PWAPPD\MA01\NorthCentral_Dmaha\Documents\424981\MKT60000083066\6.0_CAD_BIM\6.2_Work\In_Progress\6.2.3_Design\Drawings\19631DES_Plan-RD-29.dgn



Print Date: 5/24/2017
 File Name: 19631DES_Plan-RD-29.dgn
 Scale: 1:100

5280 Connectors
 Linking I-70 Communities

Sheet Revisions		
Date:	Comments	Init.

Colorado Department of Transportation

2000 South Holly Street
 Denver, CO 80222
 Phone: 303-757-9295 FAX: 303-757-9963

Region 1 JKE

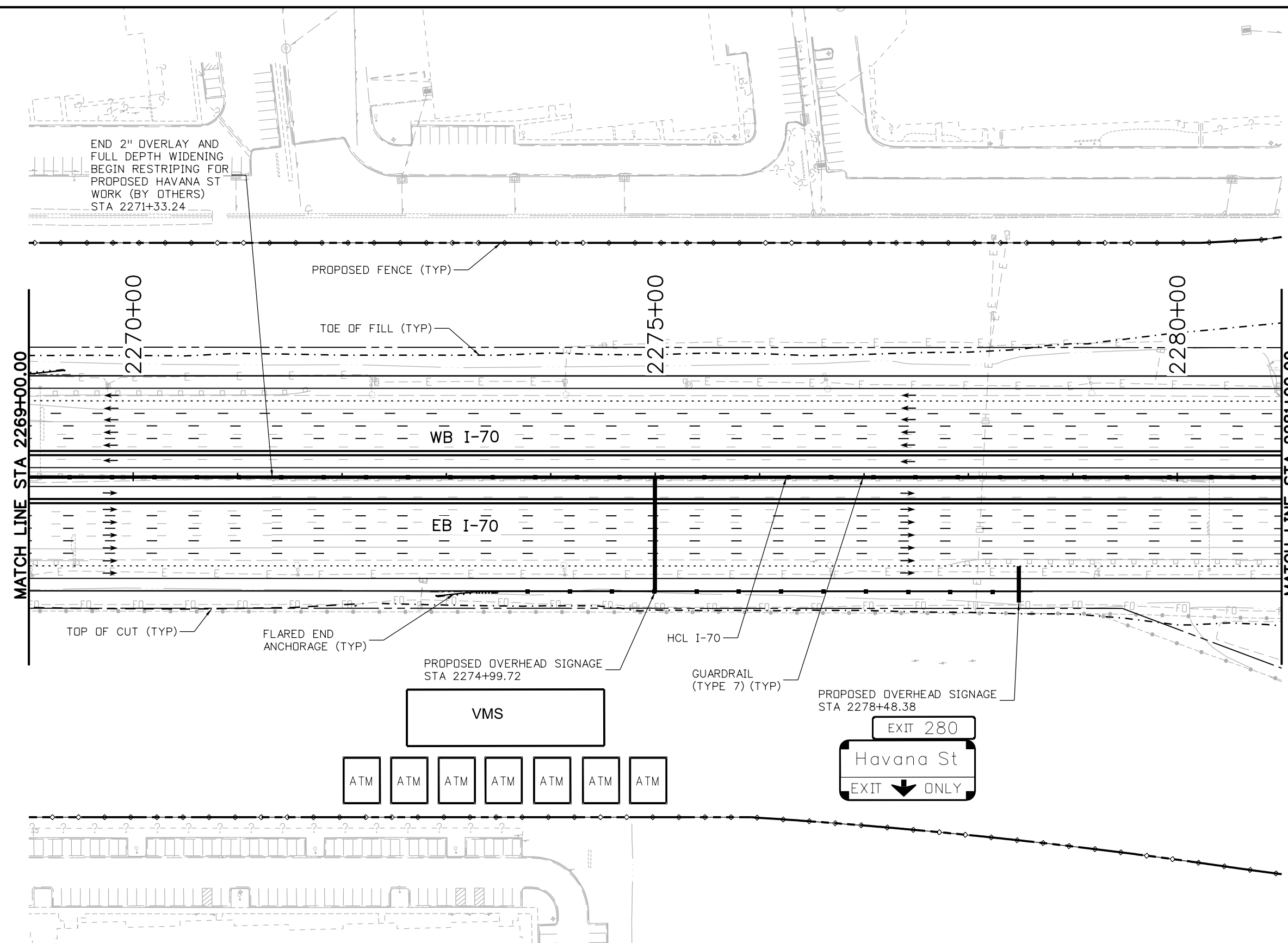
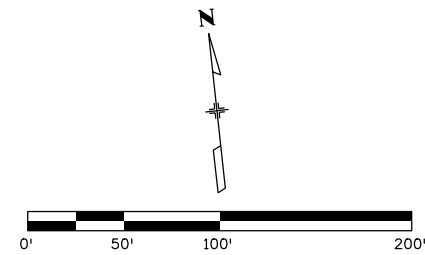
As Constructed	
No Revisions:	
Revised:	
Void:	

I-70
 ROADWAY PLAN
 STA 2257+00 TO STA 2269+00

Designer: D. HYMAS	Structure Numbers
Detailer: M. SCHWAB	
Sheet Subset: ROADWAY	Subset Sheets: 29 of 165

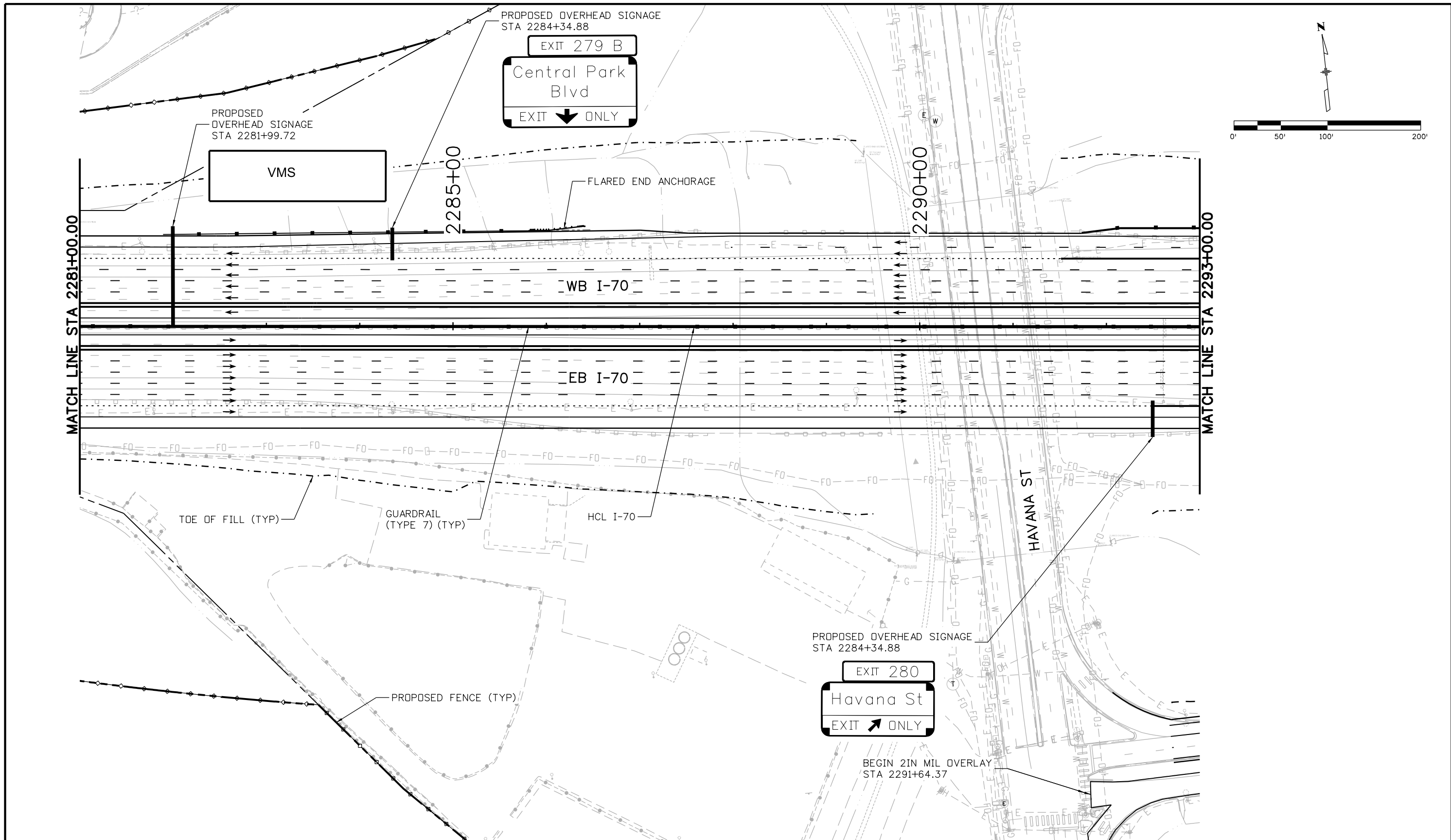
Project No./Code	FBR 0704-234
	19631
Sheet Number	RD-29

MSCHWAB 3:28:41 PM p:\p\APP\MA001\NorthCentral\Omaha\Documents\424981\WKTG0000083066\6_O_CAD_BIM\6.2_Work_In_Progress\6.2.3_Design\Drawings\19631DES_Plan-RD-30.dgn

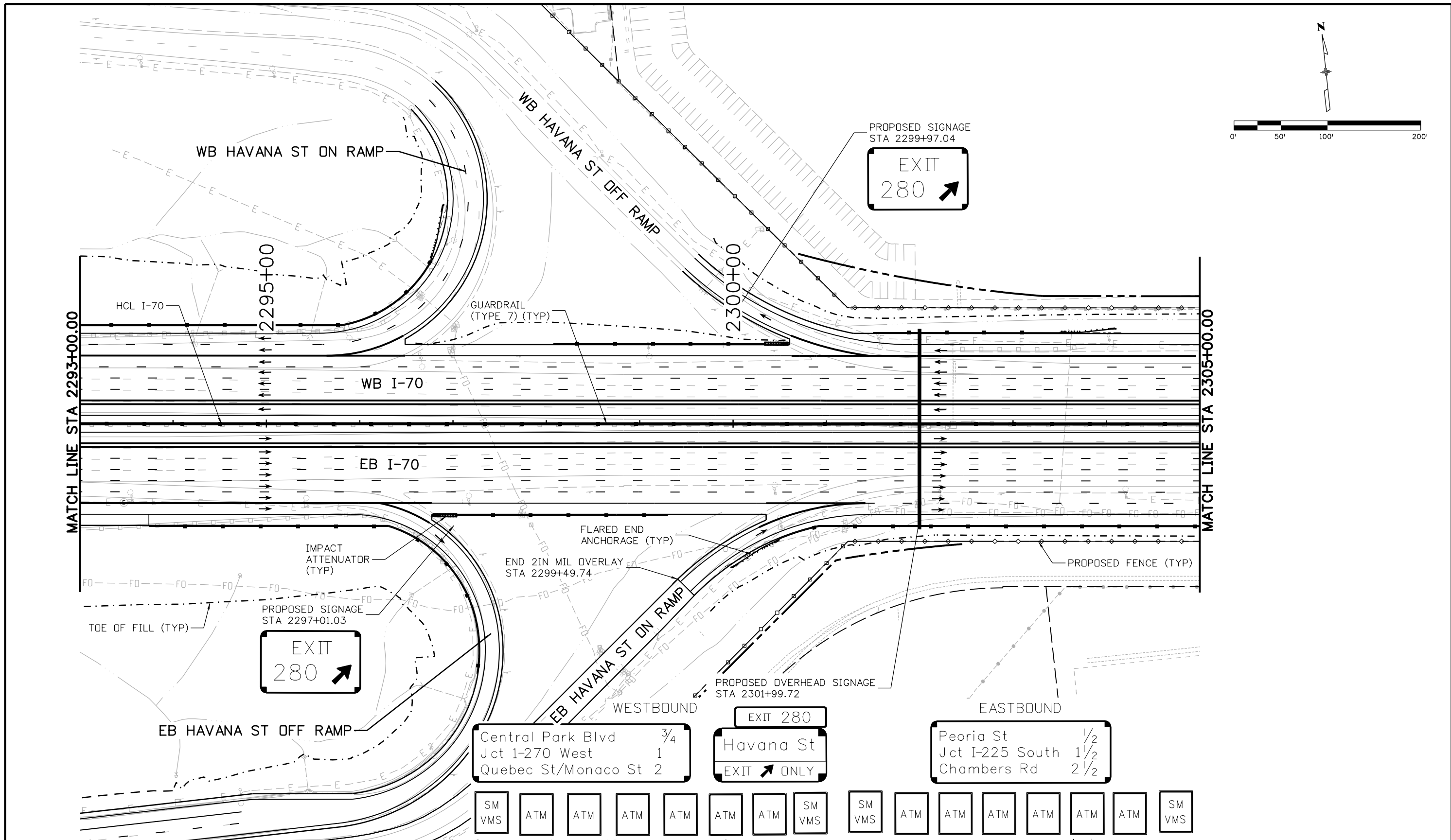




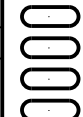
Print Date: 5/24/2017 File Name: 19631DES_Plan-RD-30.dgn Scale: 1:100	<table border="1"> <thead> <tr> <th colspan="3">Sheet Revisions</th> </tr> <tr> <th>Date:</th> <th>Comments</th> <th>Init.</th> </tr> </thead> <tbody> <tr> <td> </td> <td> </td> <td> </td> </tr> <tr> <td> </td> <td> </td> <td> </td> </tr> <tr> <td> </td> <td> </td> <td> </td> </tr> </tbody> </table>	Sheet Revisions			Date:	Comments	Init.										Colorado Department of Transportation 2000 South Holly Street Denver, CO 80222 Phone: 303-757-9295 FAX: 303-757-9963 Region 1	As Constructed No Revisions: Revised: Void:	I-70 ROADWAY PLAN STA 2269+00 TO STA 2281+00		Project No./Code FBR 0704-234 19631 Sheet Number RD-30
		Sheet Revisions																			
Date:	Comments	Init.																			
	Designer: D. HYMAS Detailer: M. SCHWAB Sheet Subset: ROADWAY	Structure Numbers Subset Sheets: 30 of 165																			

MSCHWAB 3:28:55 PM pw:\PWAPPD\MA001\NorthCentral_Dmaha\Documents\424981\MKT600000083066\6.0_CAD_BIM\6.2_Work\In_Progress\6.2.3_Design\Drawings\1963IDES_Plan-RD-31.dgn

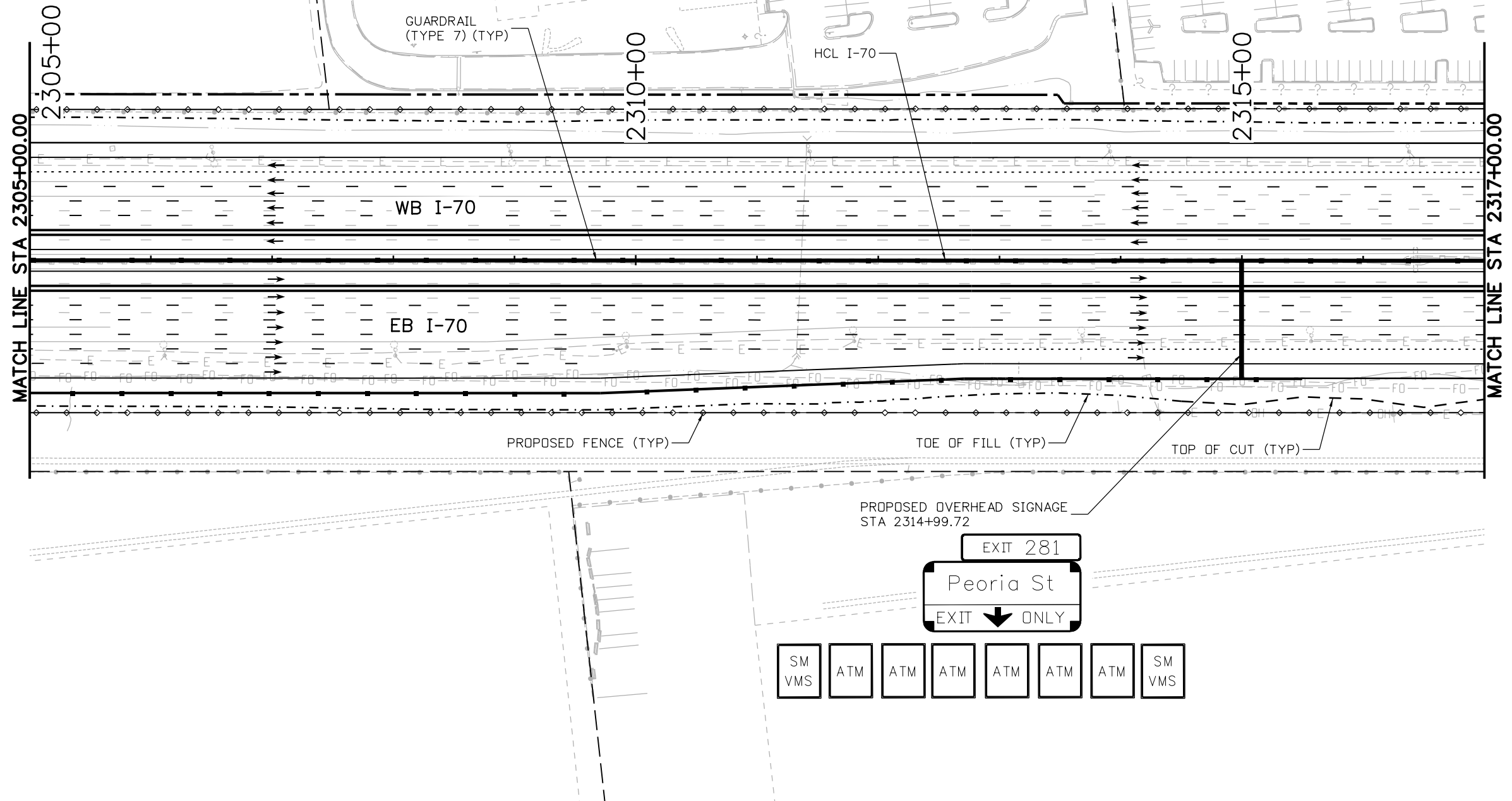
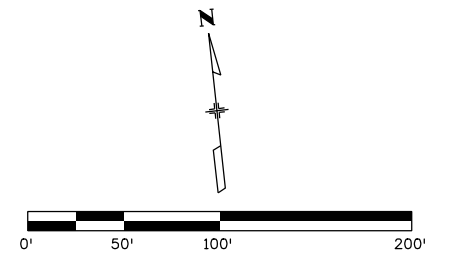


MSCHWAB 3:29:32 PM p:\PWAPP\DMA001\NorthCentral_Dmaha\Documents\424981\MKT600000830666\6.0_CAD_BIM\6.2_Work\In_Progress\6.2.3_Design\Drawings\19631DES_Plan-RD-32.dgn



Print Date: 5/24/2017 File Name: 19631DES_Plan-RD-32.dgn Scale: 1:100	Sheet Revisions Date: Comments Init.			Colorado Department of Transportation  2000 South Holly Street Denver, CO 80222 Phone: 303-757-9295 FAX: 303-757-9963 Region 1	As Constructed No Revisions: Revised: Void:	I-70 ROADWAY PLAN STA 2293+00 TO STA 2305+00		Project No./Code FBR 0704-234 19631 Sheet Number RD-32
			Designer: D. HYMAS Detailer: M. SCHWAB Sheet Subset: ROADWAY			Structure Numbers Subset Sheets: 32 of 165		

MSCHWAB 3:29:43 PM pw:\PWAPPD\MA001\NorthCentral_Dmaha\Documents\424981.MKT\60000083066\6.0_CAD_BIM\6.2_Work_In_Progress\6.2.3_Design\Drawings\1963IDES_Plan-RD-33.dgn



File Name: 19631DES_Plan-RD-33.dgn

Scale: 1:100

0000

Sheet Revisions

Date:	Comments	Init.

Colorado Department of Transportation



2000 South Holly Street
Denver, CO 80222
Phone: 303-757-9295 FAX: 303-757-9963

Region 1

JKE

As Constructed

No Revisions:

Revised:

Void:

**I-70
ROADWAY PLAN
STA 2305+00 TO STA 2317+00**

Designer: D. HYMAS

Detailer: M. SCHWAB

Sheet Subset: ROADWAY

Structure
Numbers

Subset Sheets: 33 of 165

Project No./Code

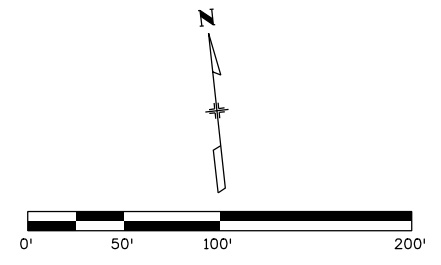
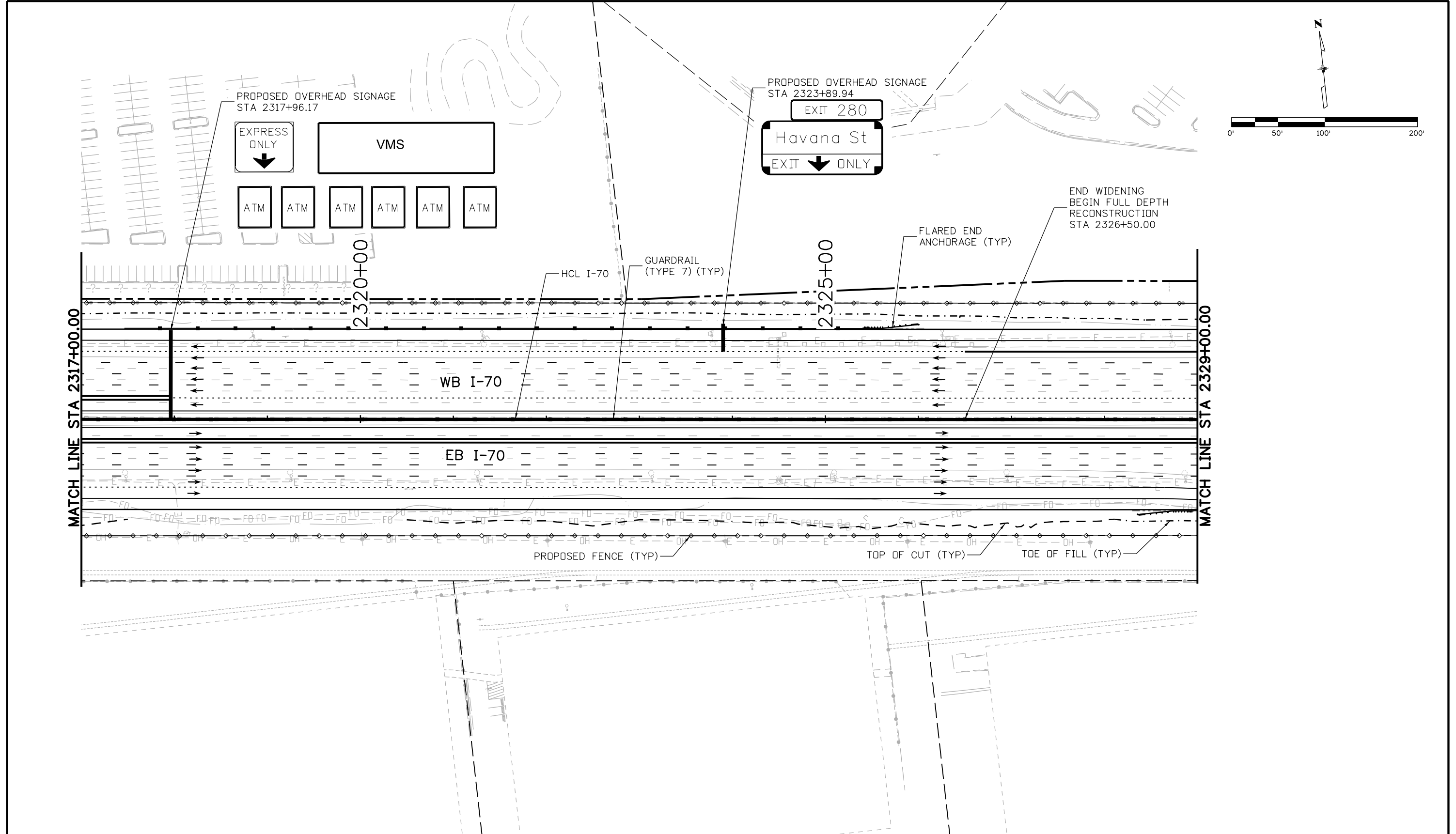
FBR 0704-234

19631

Sheet Number **RD-33**



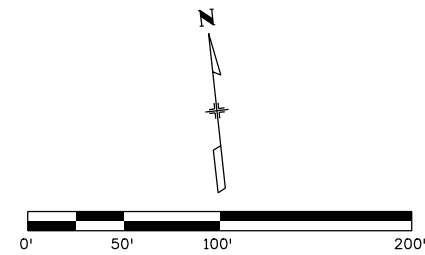
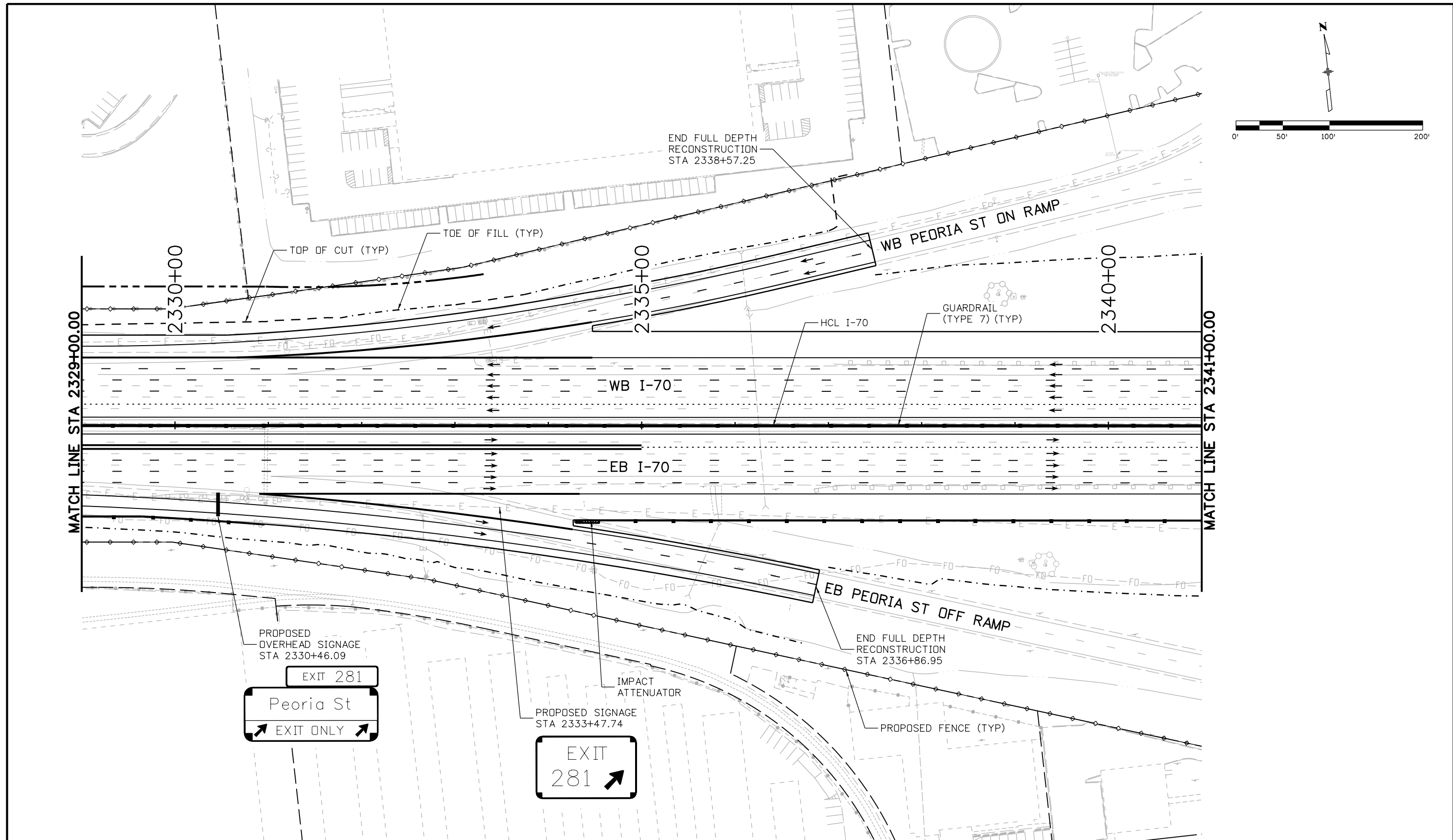
MSCHWAB 8:02:23 AM p:\PWAPP\DMA001\NorthCentral_Dmaha\Documents\424981\MKT600000083066\6.0_CAD_BIM\6.2_Work\In_Progress\6.2.3_Design\Drawings\19631DES_Plan-RD-34.dgn


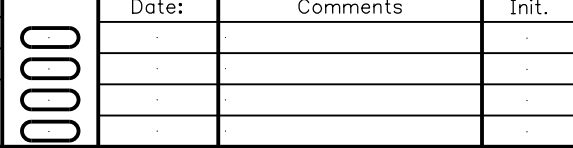



Print Date: 5/30/2017 File Name: 19631DES_Plan-RD-34.dgn Scale: 1:100		 Colorado Department of Transportation 2000 South Holly Street Denver, CO 80222 Phone: 303-757-9295 FAX: 303-757-9963 Region 1	As Constructed No Revisions: Revised: Void:	I-70 ROADWAY PLAN STA 2317+00 TO STA 2329+00		Project No./Code FBR 0704-234 19631 Sheet Number RD-34
				Designer: D. HYMAS Detailer: M. SCHWAB Sheet Subset: ROADWAY	Structure Numbers Subset Sheets: 34 of 165	

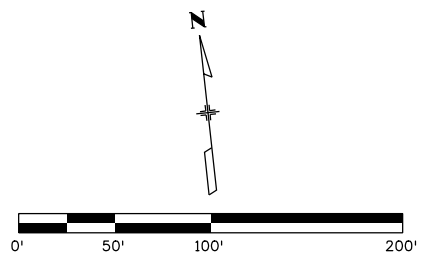
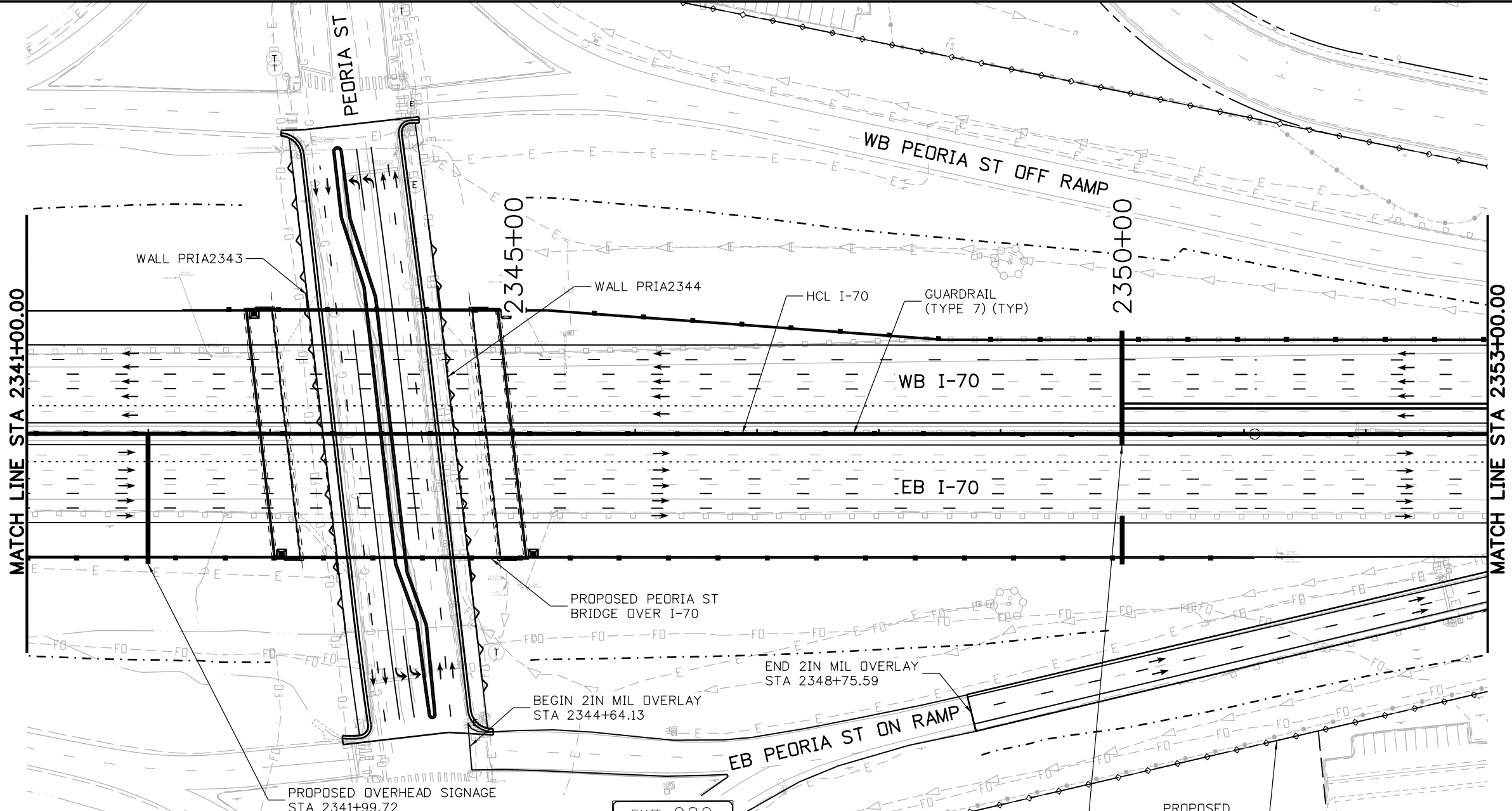


MSCHWAB 3:30:01 PM p:\1\PROJECTS\19631DES\19631DES_Plan-RD-35.dgn



Print Date: 5/24/2017	Sheet Revisions			Colorado Department of Transportation  2000 South Holly Street Denver, CO 80222 Phone: 303-757-9295 FAX: 303-757-9963 Region 1	As Constructed No Revisions: Revised: Void:	I-70 ROADWAY PLAN STA 2329+00 TO STA 2341+00		Project No./Code
File Name: 19631DES_Plan-RD-35.dgn	Date:	Comments:	Init.			Designer: D. HYMAS Detailer: M. SCHWAB Sheet Subset: ROADWAY	Structure Numbers Subset Sheets: 35 of 165	FBR 0704-234
Scale: 1:100					JKE	Sheet Number: 35 of 165	19631 RD-35	

MSCHWAB 3:30:10 PM p:\PWAPP\0A01\NorthCentral_Dmaha\Documents\424981\WKTG00000083066\6.O._CAD_BIM\6.2_Work_In_Progress\6.2.3_Design\Drawings\19631DES_Plan-RD-36.dgn



EXIT 282

EASTBOUND

EXPRESS LANE ENDS 1 MILE

SM VMS | ATM | ATM | ATM | ATM | ATM | SM VMS

EAST
 Limon

SOUTH
 Colo Springs

EXIT ONLY

WESTBOUND

SM VMS | ATM | ATM | ATM | ATM | ATM | SM VMS

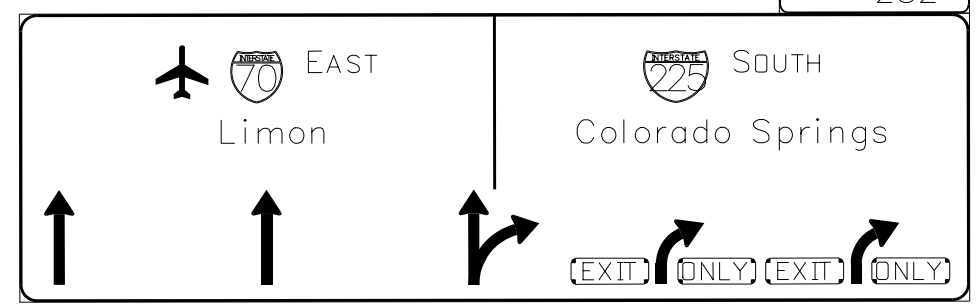
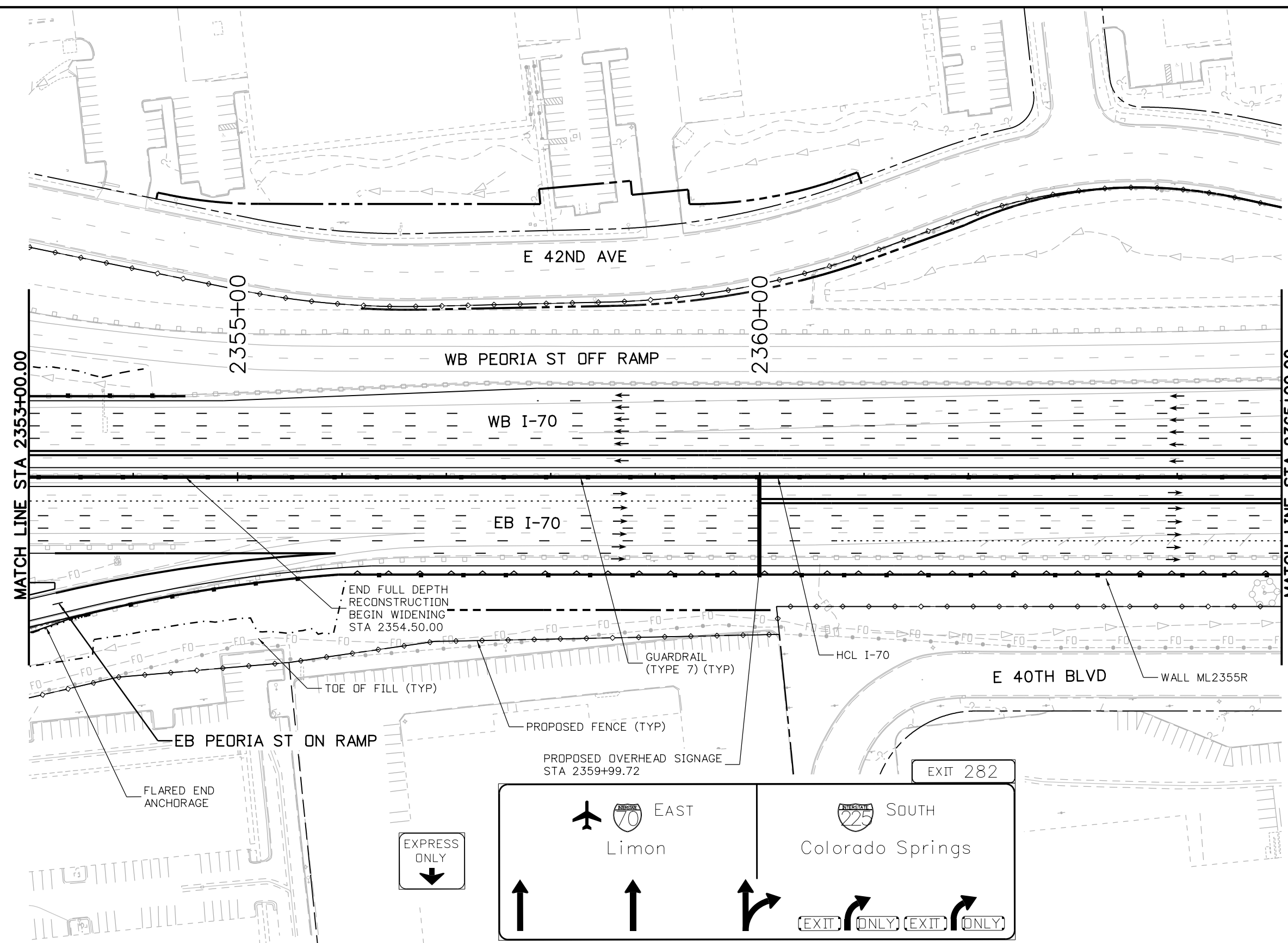
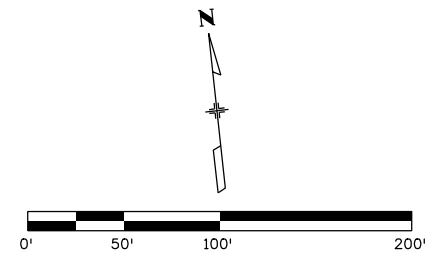
Jct I-225 South 1/2
 Chambers Rd 1 1/2
 Pena Blvd 2 1/2

Havana St 3/4
 Central Park Blvd 1 1/2
 Jct I-270 West 1 3/4

TOLL
 EXPRESS LANE ENTRANCE

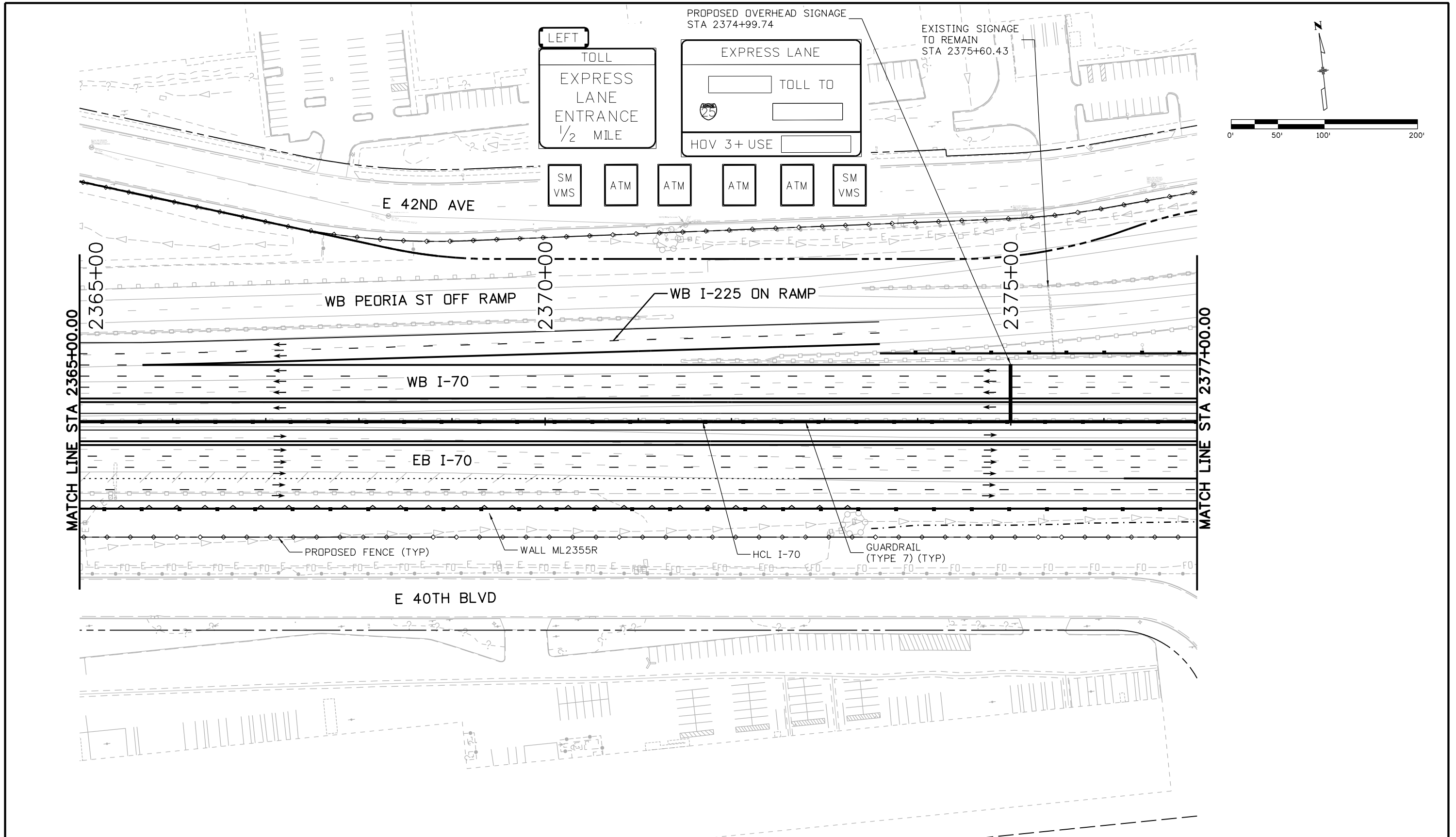
Print Date: 5/24/2017	Sheet Revisions			Colorado Department of Transportation 2000 South Holly Street Denver, CO 80222 Phone: 303-757-9295 FAX: 303-757-9963 Region 1	As Constructed	I-70 ROADWAY PLAN		Project No./Code
File Name: 19631DES_Plan-RD-36.dgn	Date:	Comments:	Init.		No Revisions:	STA 2341+00 TO STA 2353+00		FBR 0704-234
Scale: 1:100					Revised:	Designer: D. HYMAS	Structure Numbers:	19631
5280 Connectors Linking I-70 Communities				Void:	Sheet Subset: ROADWAY		Sheet Number	
					Subset Sheets: 36 of 165		RD-36	

MSCHWAB 3:30:19 PM p:\PWAPP\DMA001\NorthCentral\Omaha\Documents\424981\WKTG0000083066\6_0_CAD_BIM\6.2_Work_In_Progress\6.2.3_Design\Drawings\19631DES_Plan-RD-37.dgn



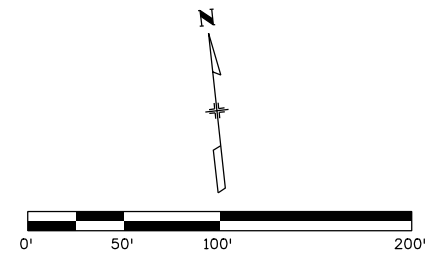
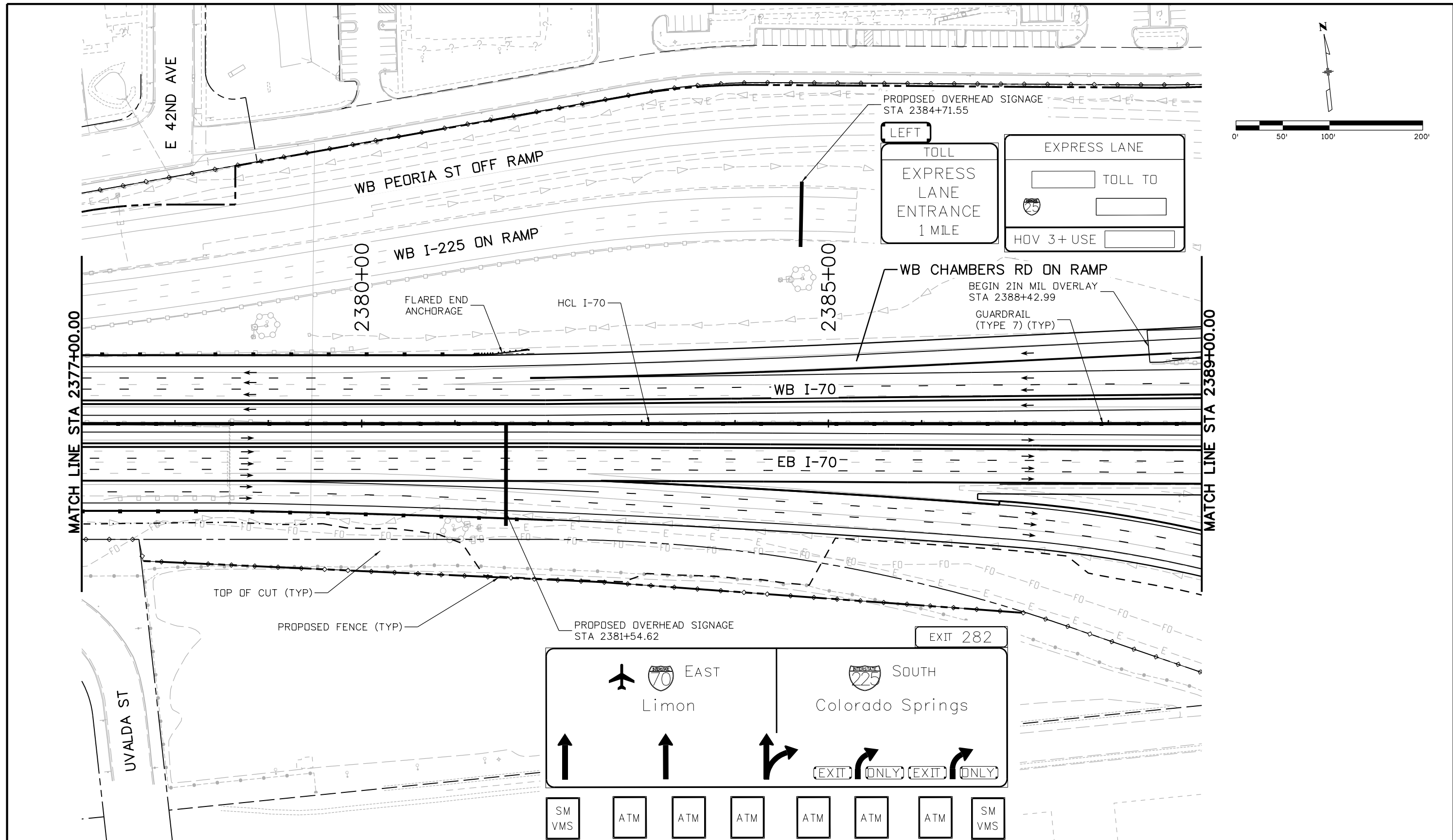
Print Date: 5/24/2017 File Name: 19631DES_Plan-RD-37.dgn Scale: 1:100	0000	Sheet Revisions Date: Comments Init.			Colorado Department of Transportation 2000 South Holly Street Denver, CO 80222 Phone: 303-757-9295 FAX: 303-757-9963 Region 1	As Constructed No Revisions: Revised: Void:	I-70 ROADWAY PLAN STA 2353+00 TO STA 2365+00		Project No./Code FBR 0704-234 19631 Sheet Number RD-37
			Designer: D. HYMAS Detailer: M. SCHWAB Sheet Subset: ROADWAY	Structure Numbers Subset Sheets: 37 of 165					

MSCHWAB 3:30:29 PM p:\P\APP\DMA01\NorthCentral_Dmaha\Documents\424981\MKT\00000083066\6.0_CAD_BIM\6.2_Work_In_Progress\6.2.3_Design\Drawings\19631DES_Plan-RD-38.dgn



Print Date: 5/24/2017	Sheet Revisions			Colorado Department of Transportation  2000 South Holly Street Denver, CO 80222 Phone: 303-757-9295 FAX: 303-757-9963 Region 1	As Constructed No Revisions: Revised: Void:	I-70 ROADWAY PLAN STA 2365+00 TO STA 2377+00		Project No./Code
File Name: 19631DES_Plan-RD-38.dgn	Date:	Comments	Init.					Designer: D. HYMAS
Scale: 1:100						Detailer: M. SCHWAB		19631
5280 Connectors Linking I-70 Communities				Region 1	JKE	Sheet Subset: ROADWAY	Subset Sheets: 38 of 165	Sheet Number RD-38

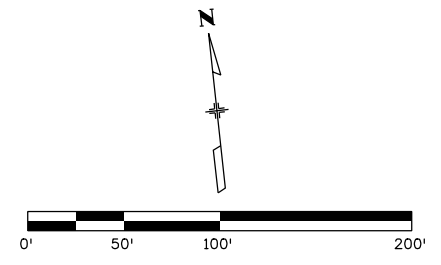
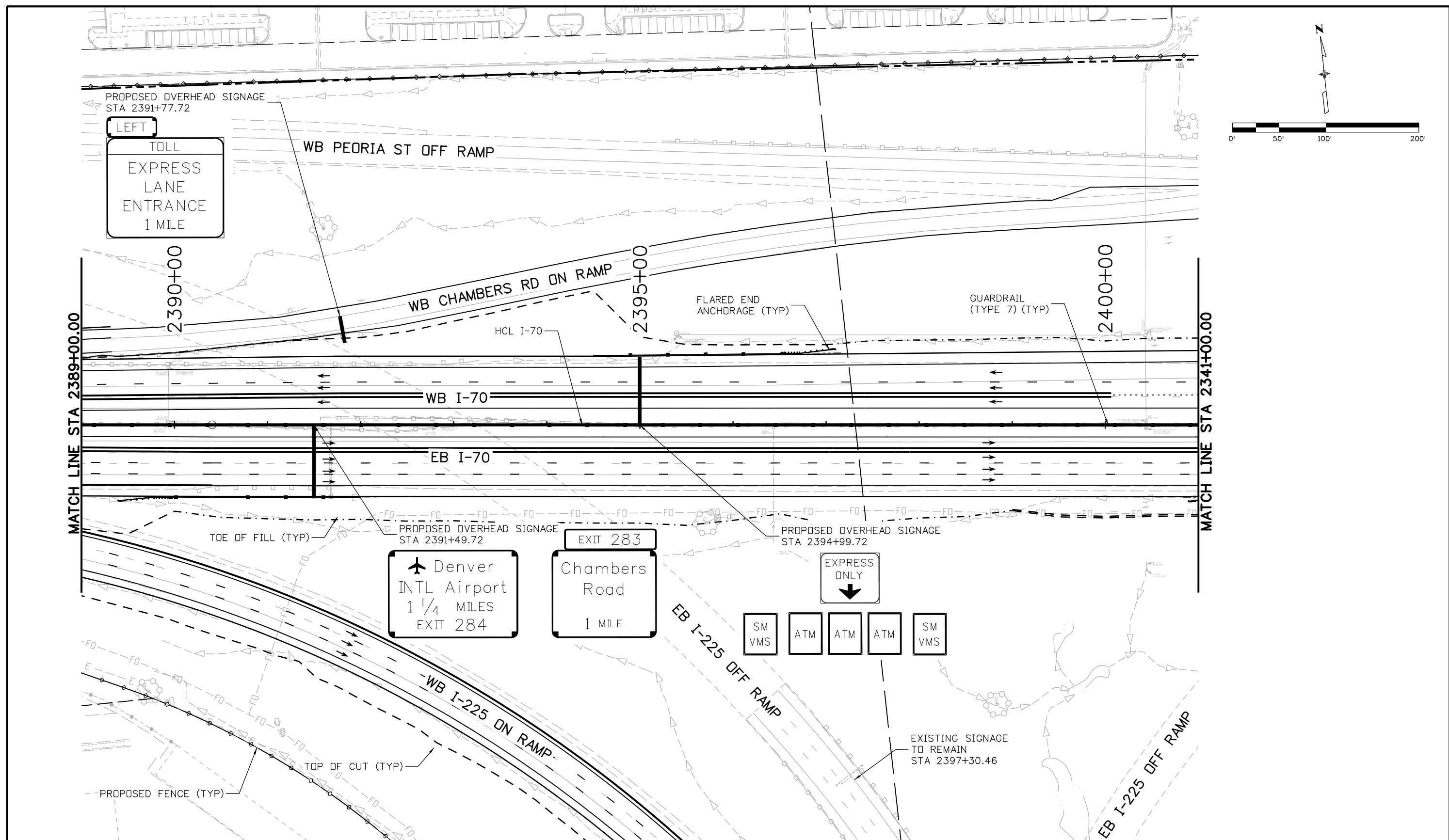
MSCHWAB 3:30:38 PM pw:\PWAPPD\MA001\NorthCentral_Dmaha\Documents\424981.MKT\600000083066\6.0_CAD_BIM\6.2_Work_In_Progress\6.2.3_Design\Drawings\19631DES_Plan-RD-39.dgn



Print Date: 5/24/2017 File Name: 19631DES_Plan-RD-39.dgn Scale: 1:100	<table border="1" style="width: 100%; border-collapse: collapse;"> <thead> <tr> <th colspan="3">Sheet Revisions</th> </tr> <tr> <th style="width: 15%;">Date:</th> <th style="width: 60%;">Comments</th> <th style="width: 25%;">Init.</th> </tr> </thead> <tbody> <tr> <td> </td> <td> </td> <td> </td> </tr> <tr> <td> </td> <td> </td> <td> </td> </tr> </tbody> </table>	Sheet Revisions			Date:	Comments	Init.							<div style="text-align: center;">  Colorado Department of Transportation 2000 South Holly Street Denver, CO 80222 Phone: 303-757-9295 FAX: 303-757-9963 Region 1 </div>	<table border="1" style="width: 100%; border-collapse: collapse;"> <thead> <tr> <th colspan="2">As Constructed</th> </tr> </thead> <tbody> <tr> <td>No Revisions:</td> <td> </td> </tr> <tr> <td>Revised:</td> <td> </td> </tr> <tr> <td>Void:</td> <td> </td> </tr> </tbody> </table>	As Constructed		No Revisions:		Revised:		Void:		<div style="text-align: center;"> I-70 ROADWAY PLAN STA 2377+00 TO STA 2389+00 </div> <table border="1" style="width: 100%; border-collapse: collapse;"> <tr> <td>Designer: D. HYMAS</td> <td>Structure Numbers</td> </tr> <tr> <td>Detailer: M. SCHWAB</td> <td> </td> </tr> <tr> <td>Sheet Subset: ROADWAY</td> <td>Subset Sheets: 39 of 165</td> </tr> </table>	Designer: D. HYMAS	Structure Numbers	Detailer: M. SCHWAB		Sheet Subset: ROADWAY	Subset Sheets: 39 of 165	<table border="1" style="width: 100%; border-collapse: collapse;"> <tr> <td>Project No./Code</td> </tr> <tr> <td>FBR 0704-234</td> </tr> <tr> <td>19631</td> </tr> <tr> <td>Sheet Number RD-39</td> </tr> </table>	Project No./Code	FBR 0704-234	19631	Sheet Number RD-39
Sheet Revisions																																			
Date:	Comments	Init.																																	
As Constructed																																			
No Revisions:																																			
Revised:																																			
Void:																																			
Designer: D. HYMAS	Structure Numbers																																		
Detailer: M. SCHWAB																																			
Sheet Subset: ROADWAY	Subset Sheets: 39 of 165																																		
Project No./Code																																			
FBR 0704-234																																			
19631																																			
Sheet Number RD-39																																			



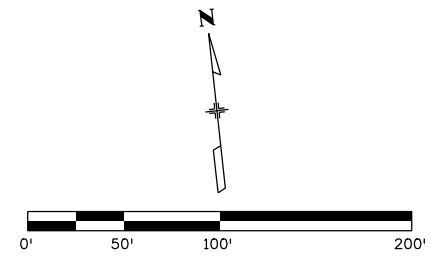
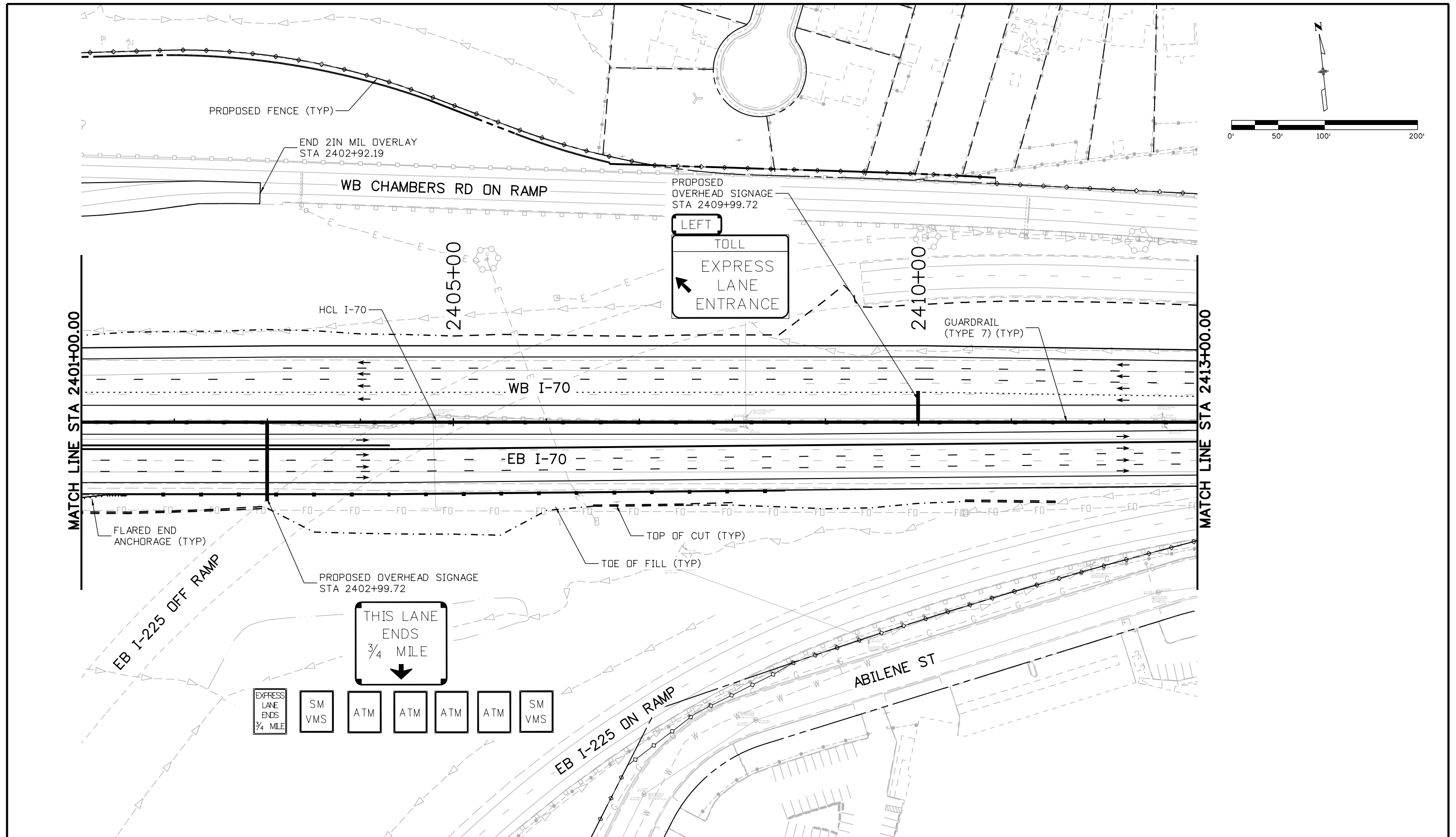
MSCHWAB 3:30:47 PM pw:\p\APPD\A001\NorthCentral_Dmaha\Documents\424981\MKT60000083066\6.0_CAD_BIM\6.2_Work_In_Progress\6.2.3_Design\Drawings\19631DES_Plan-RD-40.dgn




Print Date: 5/24/2017 File Name: 19631DES_Plan-RD-40.dgn Scale: 1:100	<table border="1" style="width: 100%; border-collapse: collapse;"> <thead> <tr> <th colspan="3">Sheet Revisions</th> </tr> <tr> <th style="width: 15%;">Date:</th> <th style="width: 65%;">Comments</th> <th style="width: 20%;">Init.</th> </tr> </thead> <tbody> <tr> <td> </td> <td> </td> <td> </td> </tr> <tr> <td> </td> <td> </td> <td> </td> </tr> <tr> <td> </td> <td> </td> <td> </td> </tr> </tbody> </table>	Sheet Revisions			Date:	Comments	Init.										<div style="text-align: center;"> Colorado Department of Transportation 2000 South Holly Street Denver, CO 80222 Phone: 303-757-9295 FAX: 303-757-9963 Region 1 </div>	<table border="1" style="width: 100%; border-collapse: collapse;"> <thead> <tr> <th colspan="2">As Constructed</th> </tr> </thead> <tbody> <tr> <td style="width: 50%;">No Revisions:</td> <td> </td> </tr> <tr> <td>Revised:</td> <td> </td> </tr> <tr> <td>Void:</td> <td> </td> </tr> </tbody> </table>	As Constructed		No Revisions:		Revised:		Void:		<table border="1" style="width: 100%; border-collapse: collapse;"> <thead> <tr> <th colspan="2" style="text-align: center;">I-70 ROADWAY PLAN STA 2389+00 TO STA 2401+00</th> </tr> </thead> <tbody> <tr> <td style="width: 50%;">Designer: D. HYMAS</td> <td style="width: 50%;">Structure Numbers</td> </tr> <tr> <td>Detailer: M. SCHWAB</td> <td> </td> </tr> <tr> <td>Sheet Subset: ROADWAY</td> <td>Subset Sheets: 40 of 165</td> </tr> </tbody> </table>	I-70 ROADWAY PLAN STA 2389+00 TO STA 2401+00		Designer: D. HYMAS	Structure Numbers	Detailer: M. SCHWAB		Sheet Subset: ROADWAY	Subset Sheets: 40 of 165	<table border="1" style="width: 100%; border-collapse: collapse;"> <thead> <tr> <th>Project No./Code</th> </tr> </thead> <tbody> <tr> <td>FBR 0704-234</td> </tr> <tr> <td>19631</td> </tr> <tr> <td>Sheet Number RD-40</td> </tr> </tbody> </table>	Project No./Code	FBR 0704-234	19631	Sheet Number RD-40
Sheet Revisions																																								
Date:	Comments	Init.																																						
As Constructed																																								
No Revisions:																																								
Revised:																																								
Void:																																								
I-70 ROADWAY PLAN STA 2389+00 TO STA 2401+00																																								
Designer: D. HYMAS	Structure Numbers																																							
Detailer: M. SCHWAB																																								
Sheet Subset: ROADWAY	Subset Sheets: 40 of 165																																							
Project No./Code																																								
FBR 0704-234																																								
19631																																								
Sheet Number RD-40																																								

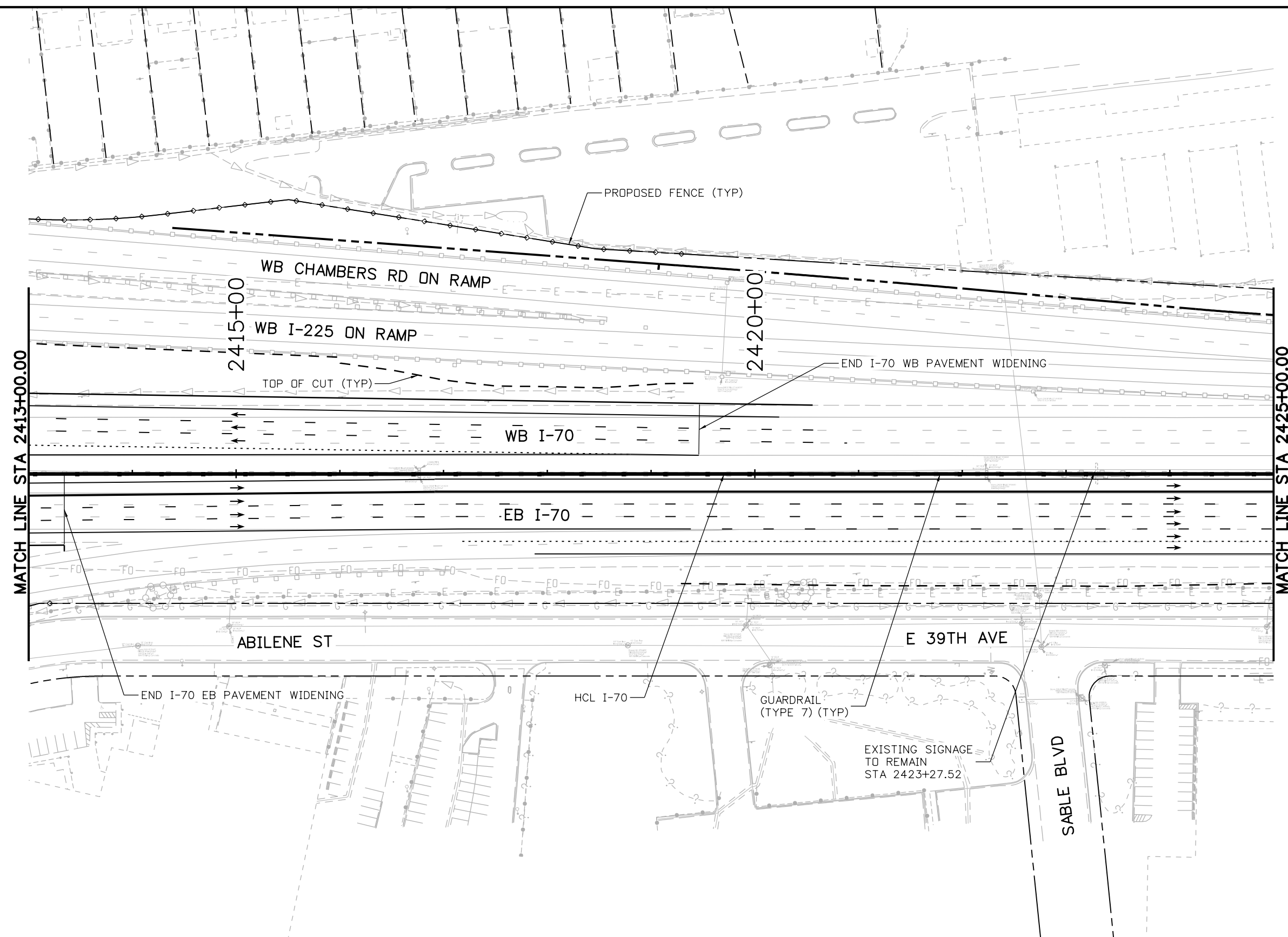
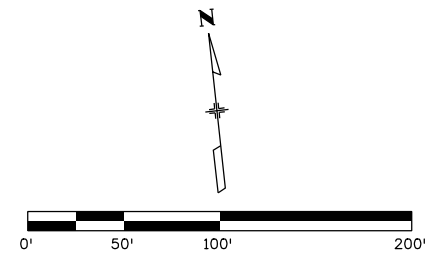



MSCHWAB 3:30:56 PM p:\P\APP\DMA01\NorthCentral_Dmaha\Documents\424981\MKT\00000083066\6.0_CAD_BIM\6.2_Work_In_Progress\6.2.3_Design\Drawings\19631DES_Plan-RD-41.dgn



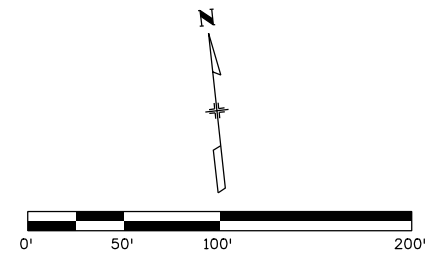
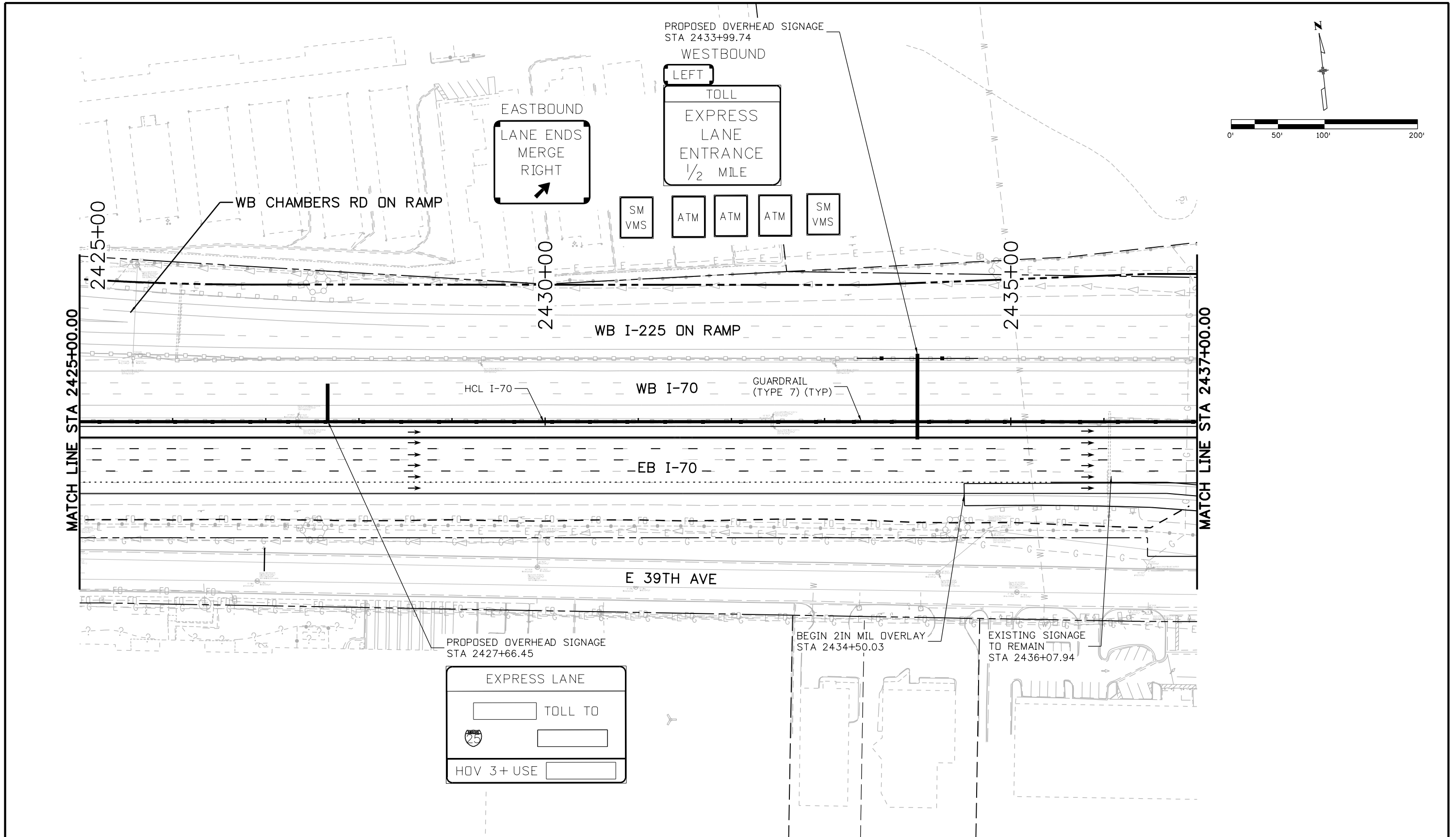
Print Date: 5/24/2017	Sheet Revisions			Colorado Department of Transportation  2000 South Holly Street Denver, CO 80222 Phone: 303-757-9295 FAX: 303-757-9963 Region 1	As Constructed No Revisions: Revised: Void:	I-70 ROADWAY PLAN STA 2401+00 TO STA 2413+00		Project No./Code
File Name: 19631DES_Plan-RD-41.dgn	Date:	Comments	Init.			Structure Numbers	FBR 0704-234	
Scale: 1:100					Designer: D. HYMAS		19631	
5280 Connectors Linking I-70 Communities				JKE	Detailer: M. SCHWAB		Sheet Number	RD-41
					Sheet Subset: ROADWAY	Subset Sheets: 41 of 165		

MSCHWAB 3:31:06 PM p:\PWAPPDM\001\NorthCentral_Dmaha\Documents\424981\WKTG00000083066\6_0_CAD_BIM\6.2_Work_In_Progress\6.2.3_Design\Drawings\19631DES_Plan-RD-42.dgn



Print Date: 5/24/2017 File Name: 19631DES_Plan-RD-42.dgn Scale: 1:100	<table border="1"> <thead> <tr> <th colspan="3">Sheet Revisions</th> </tr> <tr> <th>Date:</th> <th>Comments</th> <th>Init.</th> </tr> </thead> <tbody> <tr> <td> </td> <td> </td> <td> </td> </tr> <tr> <td> </td> <td> </td> <td> </td> </tr> <tr> <td> </td> <td> </td> <td> </td> </tr> </tbody> </table>	Sheet Revisions			Date:	Comments	Init.										Colorado Department of Transportation  2000 South Holly Street Denver, CO 80222 Phone: 303-757-9295 FAX: 303-757-9963 Region 1	As Constructed No Revisions: Revised: Void:	I-70 ROADWAY PLAN STA 2413+00 TO STA 2425+00		Project No./Code FBR 0704-234 19631
		Sheet Revisions																			
Date:	Comments	Init.																			
	Designer: D. HYMAS Detailer: M. SCHWAB Sheet Subset: ROADWAY	Structure Numbers Subset Sheets: 42 of 165	Sheet Number RD-42																		

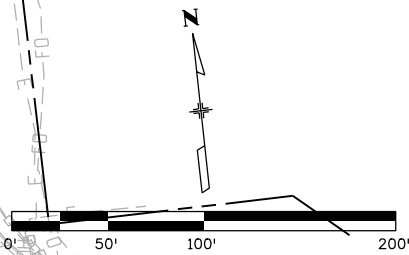
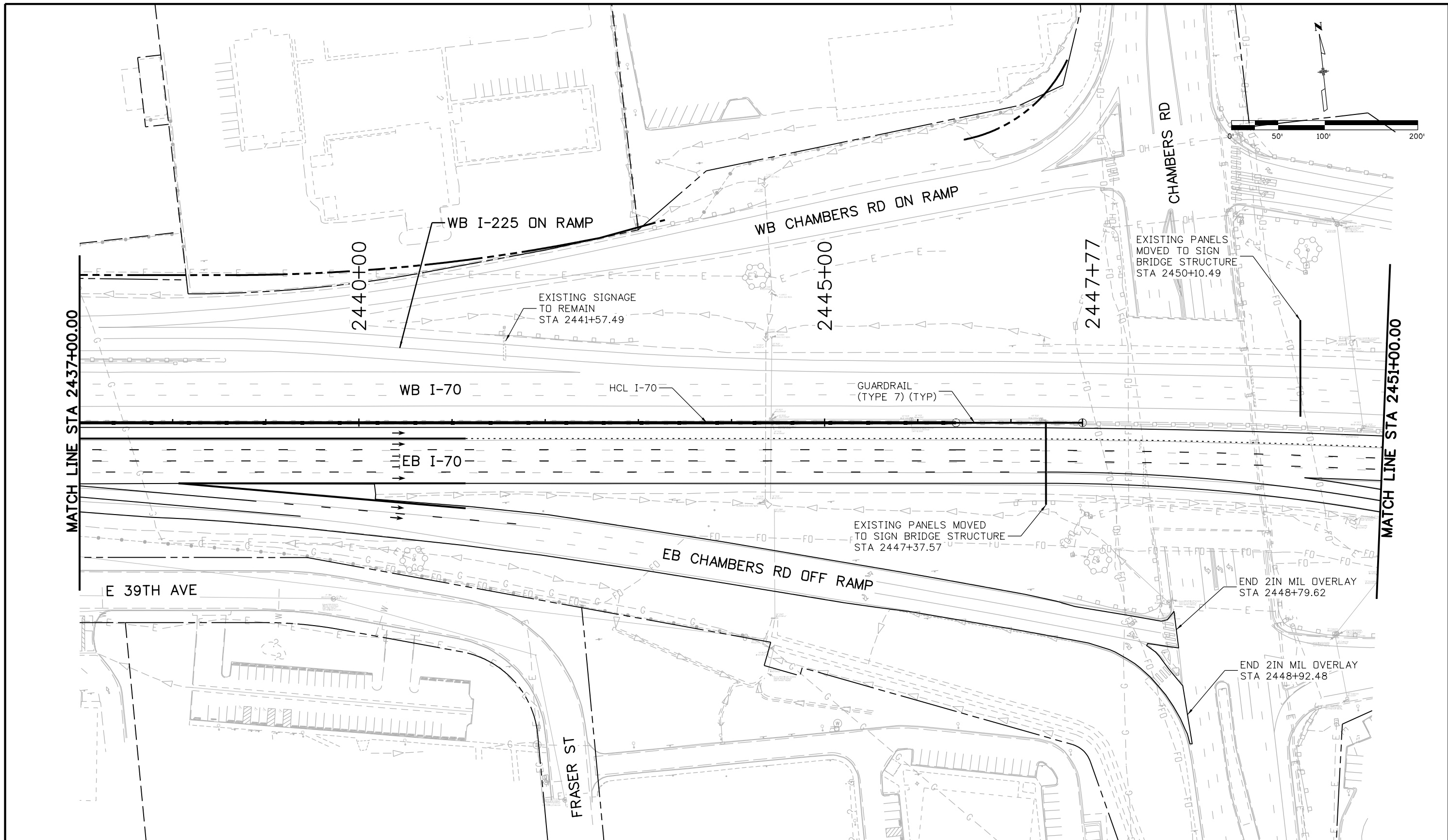
MSCHWAB 8:40:29 AM p:\PWAPPD\MA01\NorthCentral_Dmaha\Documents\424981\MKT600000083066\6.0_CAD_BIM\6.2_Work_In_Progress\6.2.3_Design\Drawings\19631DES_Plan-RD-43.dgn



Print Date: 5/30/2017 File Name: 19631DES_Plan-RD-43.dgn Scale: 1:100		Sheet Revisions Date: Comments Init.			Colorado Department of Transportation 2000 South Holly Street Denver, CO 80222 Phone: 303-757-9295 FAX: 303-757-9963 Region 1	As Constructed No Revisions: Revised: Void:	I-70 ROADWAY PLAN STA 2425+00 TO STA 2437+00		Project No./Code FBR 0704-234 19631
		Designer: D. HYMAS Detailer: M. SCHWAB		Structure Numbers			Sheet Subst: ROADWAY Subst Sheets: 43 of 165 Sheet Number RD-43		

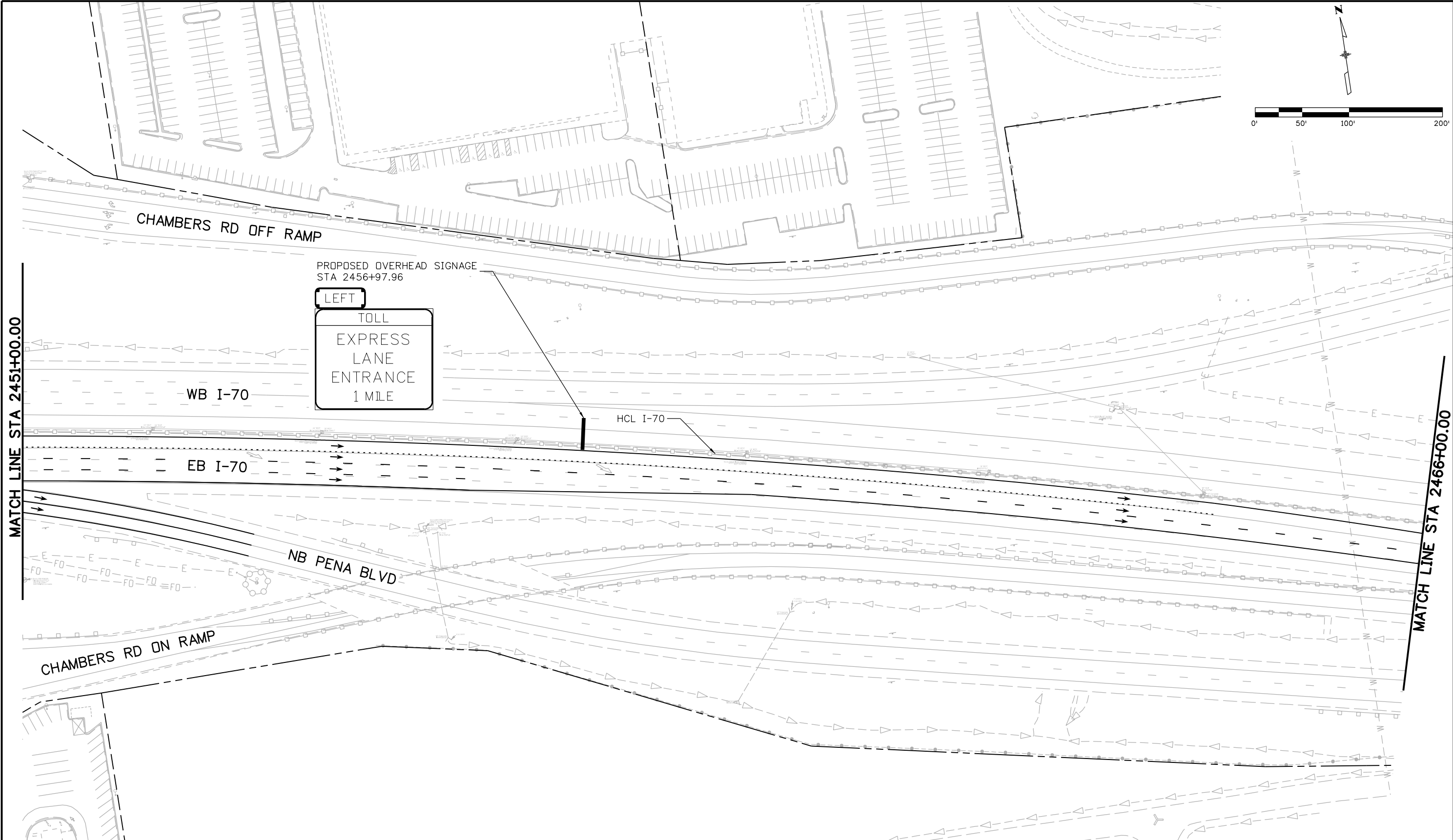


MSCHWAB 8:40:41 AM p:\1\APP\01\NorthCentral\Omaha\Documents\424981\MKTG0000083066\6_0_CAD_BIM\6.2_Work_In_Progress\6.2.3_Design\Drawings\19631DES_Plan-RD-44.dgn



Print Date: 5/30/2017		Sheet Revisions		Colorado Department of Transportation		As Constructed		I-70 ROADWAY PLAN		Project No./Code	
File Name: 19631DES_Plan-RD-44.dgn		Date:	Comments	Init.	2000 South Holly Street Denver, CO 80222 Phone: 303-757-9295 FAX: 303-757-9963		No Revisions:		STA 2437+00 TO STA 2451+00		FBR 0704-234
Scale: 1:100					Region 1		Revised:		Designer: D. HYMAS	Structure	19631
					JKE		Void:		Detailer: M. SCHWAB	Numbers	Sheet Number RD-44
							Sheet Subset: ROADWAY		Subset Sheets: 44 of 165		

MSCHWAB 3:31:34 PM p:\P\WAPP\DMA01\NorthCentral_Dmaho\Documents\424981\MKT\00000083066\6.0_CAD_BITMAP\6.2_Work_In_Progress\6.2.3_Design\Drawings\19631DES_Plan-RD-45.dgn



Print Date: 5/24/2017
 File Name: 19631DES_Plan-RD-45.dgn
 Scale: 1:100

Sheet Revisions		
Date:	Comments	Init.

Colorado Department of Transportation

2000 South Holly Street
 Denver, CO 80222
 Phone: 303-757-9295 FAX: 303-757-9963

Region 1 **JKE**

As Constructed

No Revisions:
 Revised:
 Void:

I-70 ROADWAY PLAN
STA 2451+00 TO STA 2466+00

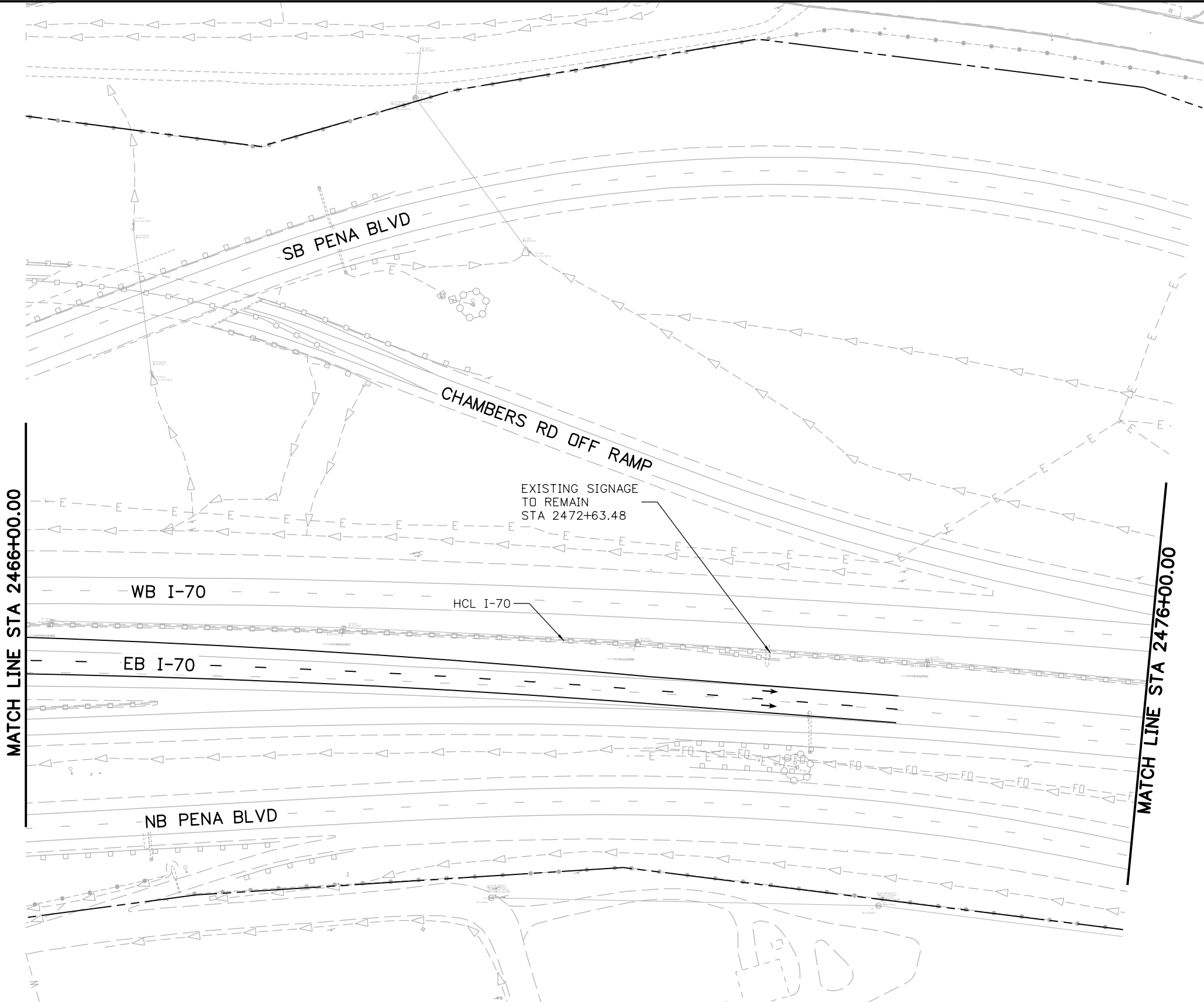
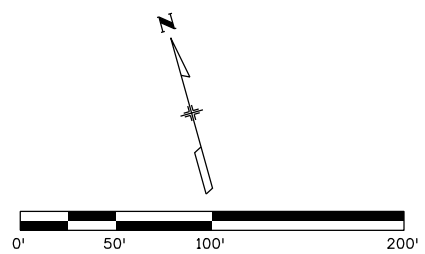
Designer: D. HYMAS
 Detailer: M. SCHWAB

Sheet Subset: ROADWAY
 Subset Sheets: 45 of 165

Project No./Code
 FBR 0704-234
 19631
 Sheet Number **RD-45**



MSCHWAB 3:31:43 PM p:\p\WPAPPD\A001\NorthCentral_Dmaha\Documents\424981\WKT\600000083066\6_0_CAD_BIM\6.2_Work_In_Progress\6.2.3_Design\Drawings\19631DES_Plan-RD-46.dgn



Print Date: 5/24/2017

File Name: 19631DES_Plan-RD-46.dgn

Scale: 1:100



Sheet Revisions		
Date:	Comments	Init.

Colorado Department of Transportation

2000 South Holly Street
Denver, CO 80222
Phone: 303-757-9295 FAX: 303-757-9963

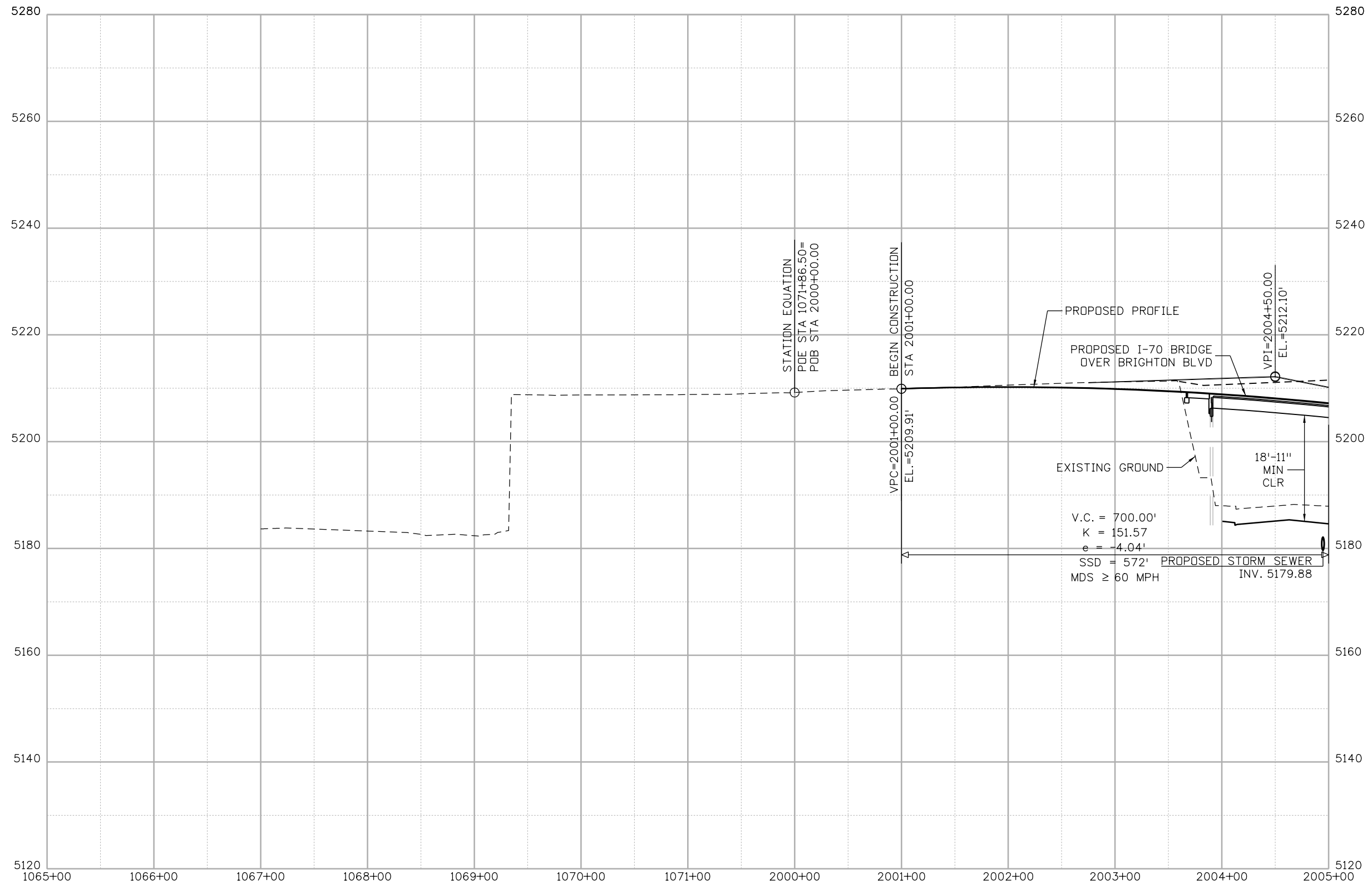
Region 1 JKE

As Constructed
No Revisions:
Revised:
Void:

I-70 ROADWAY PLAN STA 2466+00 TO STA 2476+00		
Designer: D. HYMAS	Structure Numbers	
Detailer: M. SCHWAB		
Sheet Subset: ROADWAY	Subset Sheets: 46 of 165	

Project No./Code
FBR 0704-234
19631
Sheet Number RD-46

MSCHWAB 3:33:18 PM pwr:\pwappp0a001\NorthCentral_Dmoho\Documents\424981\WKT00000083066\6.0_CAD_BIM\6.2_Work_In_Progress\6.2.3_Design\Drawings\19631DES_RP-07_Profile.dgn



Print Date: 5/24/2017

File Name: 19631DES_RP-07_Profile.dgn

Scale: 1:100

Sheet Revisions

Date:	Comments	Init.

Colorado Department of Transportation



2000 South Holly Street
Denver, CO 80222
Phone: 303-757-9295 FAX: 303-757-9963

Region 1

JKE

As Constructed

No Revisions:

Revised:

Void:

**I-70
ROADWAY PROFILE
STA 1065+00 TO STA 2005+00**

Designer: D. HYMAS

Detailer: M. SCHWAB

Sheet Subset: ROADWAY

Structure Numbers

Subset Sheets: 7 of 44

Project No./Code

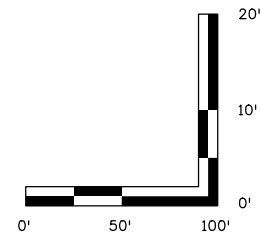
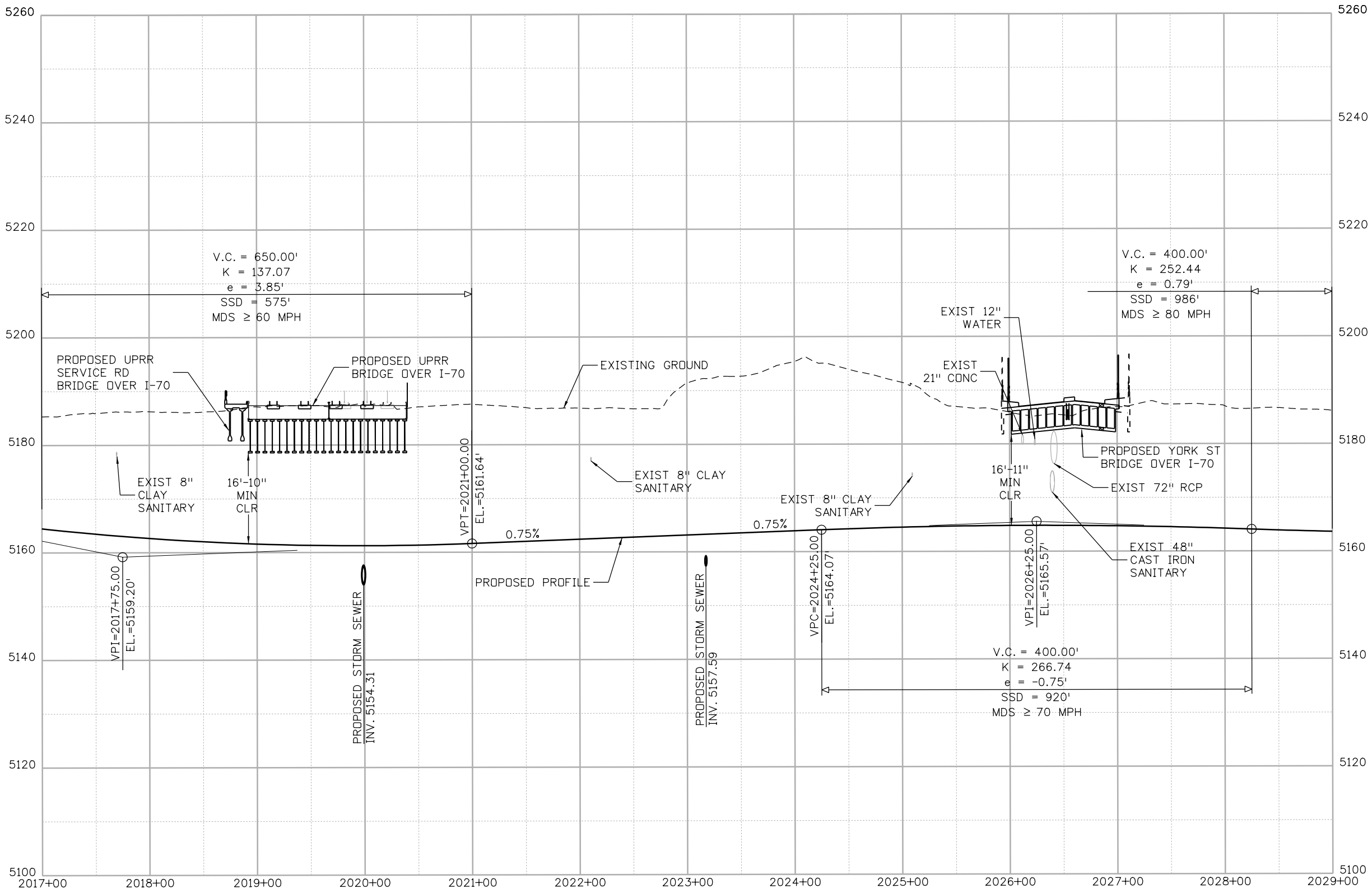
FBR 0704-234

19631

Sheet Number **RP-07**



MSCHWAB 3:33:36 PM p:\P\APP\DMA01\NorthCentral_Dmaha\Documents\424981\MKT00000083066\6.0_CAD_BIM\6.2_Work_In_Progress\Drawings\19631DES_RP-09_Profile.dgn



Print Date: 5/24/2017
 File Name: 19631DES_RP-09 Profile.dgn
 Scale: 1:100

5280 Connectors
 Linking I-70 Communities

Sheet Revisions		
Date:	Comments	Init.

Colorado Department of Transportation

Region 1

2000 South Holly Street
 Denver, CO 80222
 Phone: 303-757-9295 FAX: 303-757-9963

JKE

As Constructed
No Revisions:
Revised:
Void:

I-70 ROADWAY PROFILE
 STA 2017+00.00 TO STA 2029+00.00

Designer: D HYMAS	Structure Numbers
Detailer: E BAYLEY	
Sheet Subset: ROADWAY	Subset Sheets: 9 of 44

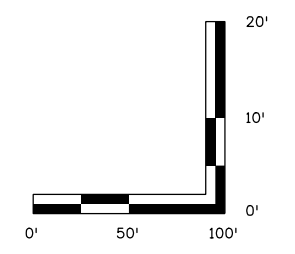
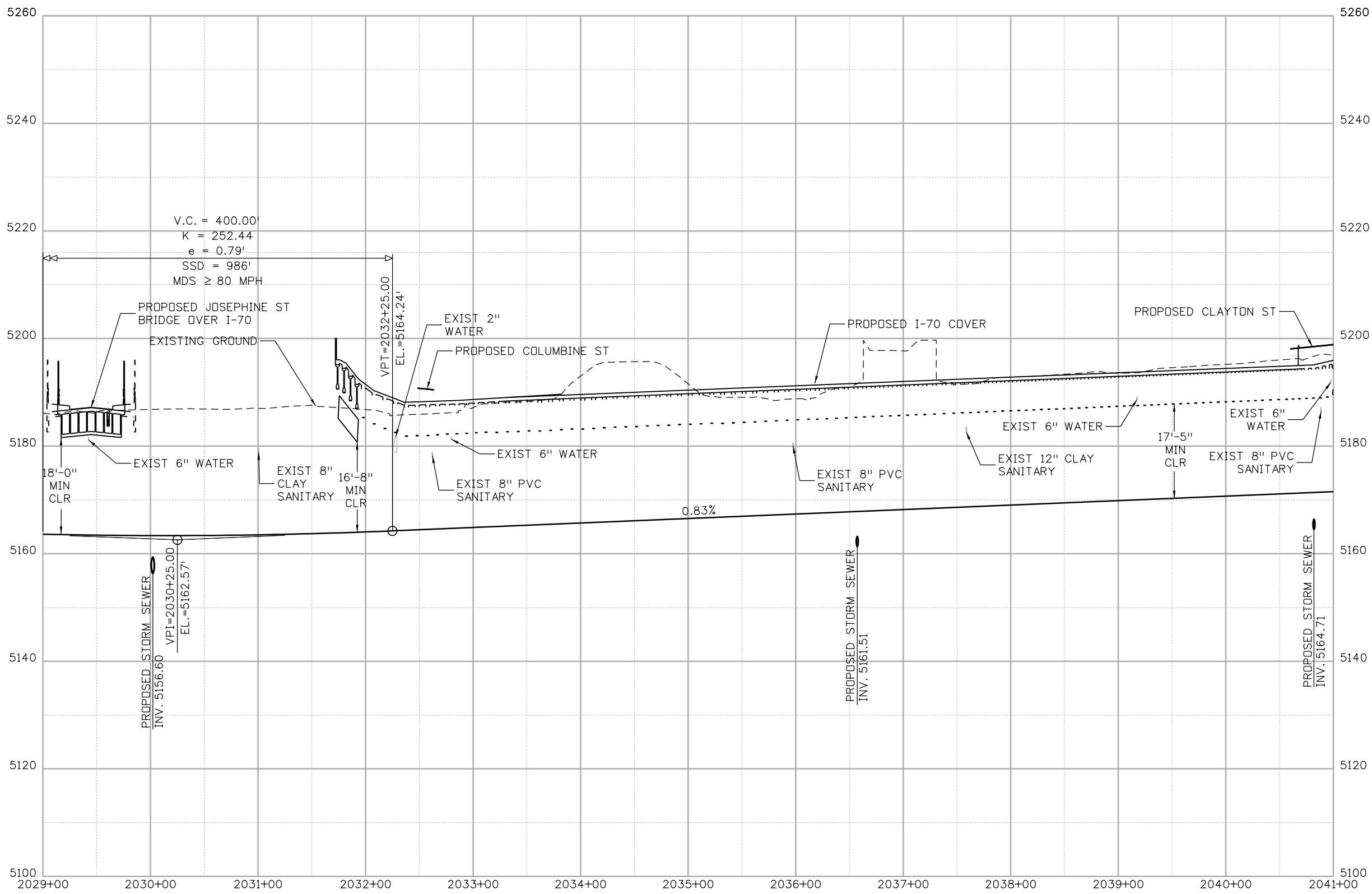
Project No./Code

FBR 0704-234

19631

Sheet Number **RP-09**

MSCHWAB 3:33:45 PM pw:\P\APP\DMA001\NorthCentral_Dmaha\Documents\424981\MKT60000083066\6.0_CAD_BIM\6.2_Work_In_Progress\6.2.3_Design\Drawings\19631DES_RP-10_Profile.dgn



Print Date: 5/24/2017
 File Name: 19631DES_RP-10 Profile.dgn
 Scale: 1:100

5280 Connectors
 Linking I-70 Communities

Sheet Revisions		
Date:	Comments	Init.

Colorado Department of Transportation

Region 1

2000 South Holly Street
 Denver, CO 80222
 Phone: 303-757-9295 FAX: 303-757-9963

JKE

As Constructed
No Revisions:
Revised:
Void:

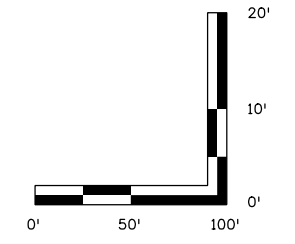
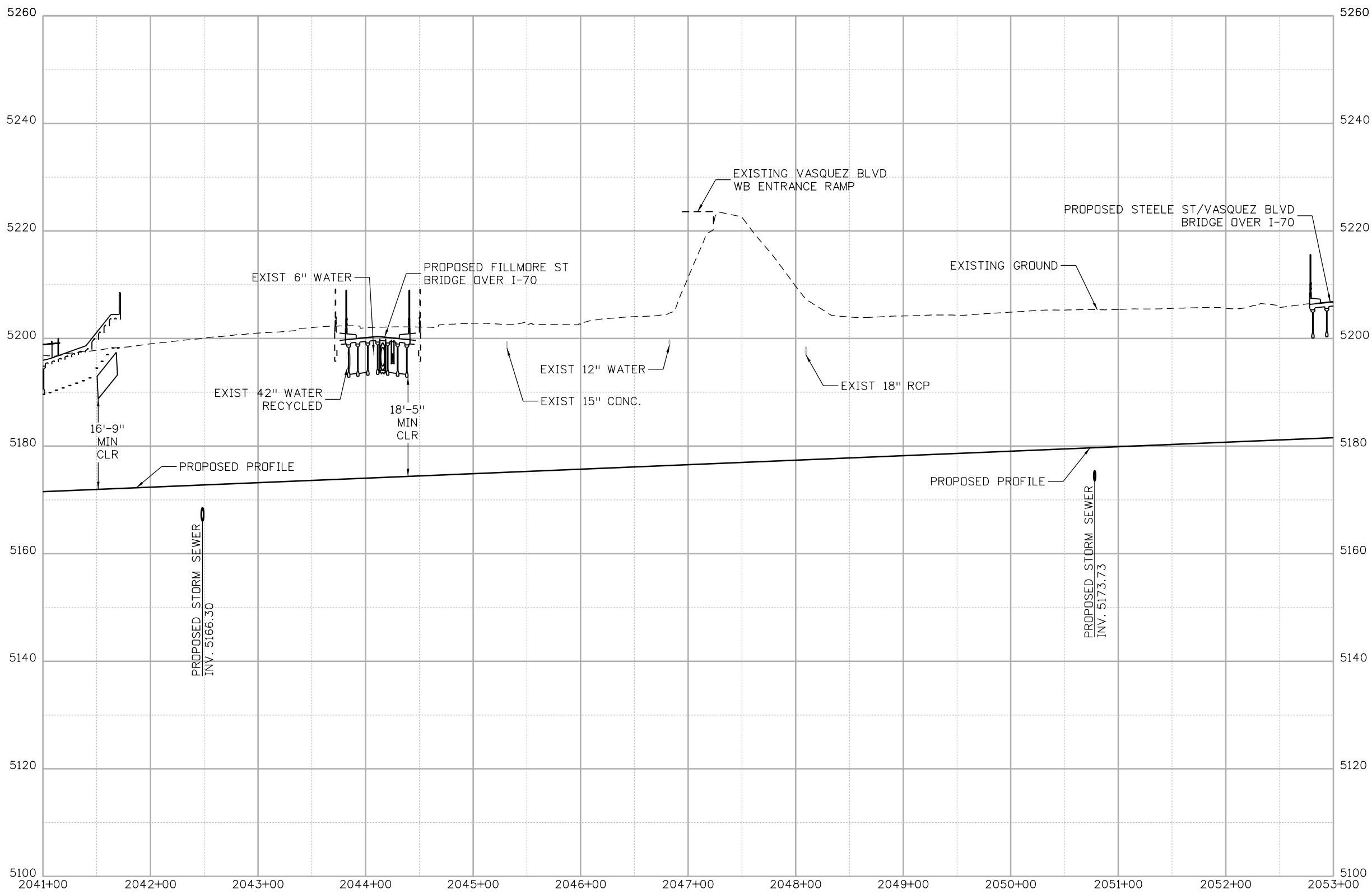
I-70 ROADWAY PROFILE
 STA 2029+00.00 TO STA 2041+00.00

Designer: D. HYMAS
 Detailer: E. BAYLEY
 Sheet Subset: ROADWAY

Structure Numbers
 Subset Sheets: 10 of 44

Project No./Code
FBR 0704-234
19631
Sheet Number RP-10

MSCHWAB 3:33:54 PM p:\p\APPD\A001\NorthCentral_Dmaha\Documents\424981\MKT60000083066\6.0_CAD_BIM\6.2_Work_In_Progress\6.2.3_Design\Drawings\1963IDES_RP-11_Profile.dgn



Print Date: 5/24/2017
 File Name: 1963IDES_RP-11 Profile.dgn
 Scale: 1:100

5280 Connectors
 Linking I-70 Communities

Sheet Revisions		
Date:	Comments	Init.

Colorado Department of Transportation



2000 South Holly Street
 Denver, CO 80222
 Phone: 303-757-9295 FAX: 303-757-9963

Region 1 JKE

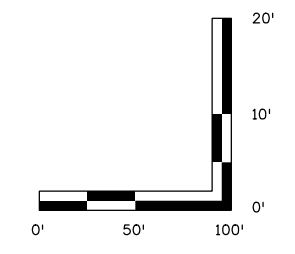
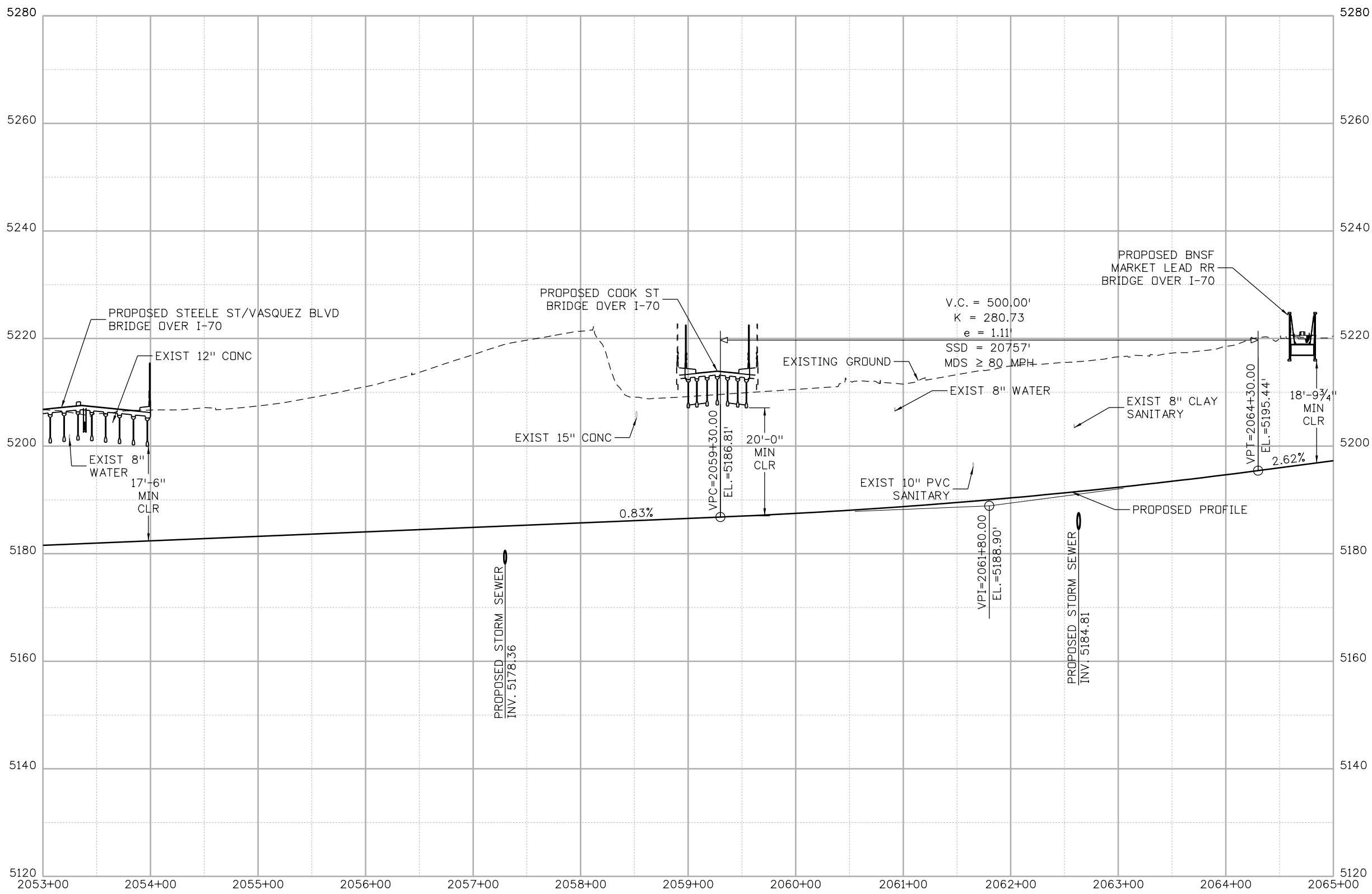
As Constructed	
No Revisions:	
Revised:	
Void:	

I-70
 ROADWAY PROFILE
 STA 2041+00.00 TO STA 2053+00.00

Designer: D. HYMAS	Structure Numbers
Detailer: E. BAYLEY	
Sheet Subset: ROADWAY	Subset Sheets: 11 of 44

Project No./Code	FBR 0704-234
	19631
Sheet Number	RP-11

MSCHWAB 3:34:02 PM p:\p\APPD\A001\NorthCentral_Dmaha\Documents\424981\MKT600000083066\6.0_CAD_BIM\6.2_Work_In_Progress\Drawings\19631DES_RP-12_Profile.dgn



Print Date: 5/24/2017

File Name: 19631DES_RP-12 Profile.dgn

Scale: 1:100

Sheet Revisions

Date:	Comments	Init.

Colorado Department of Transportation



2000 South Holly Street
Denver, CO 80222
Phone: 303-757-9295 FAX: 303-757-9963

Region 1

JKE

As Constructed

No Revisions:
Revised:
Void:

**I-70 ROADWAY PROFILE
STA 2053+00 TO STA 2065+00**

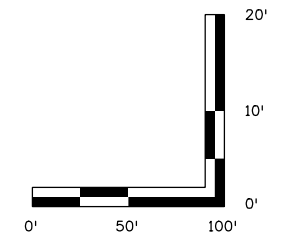
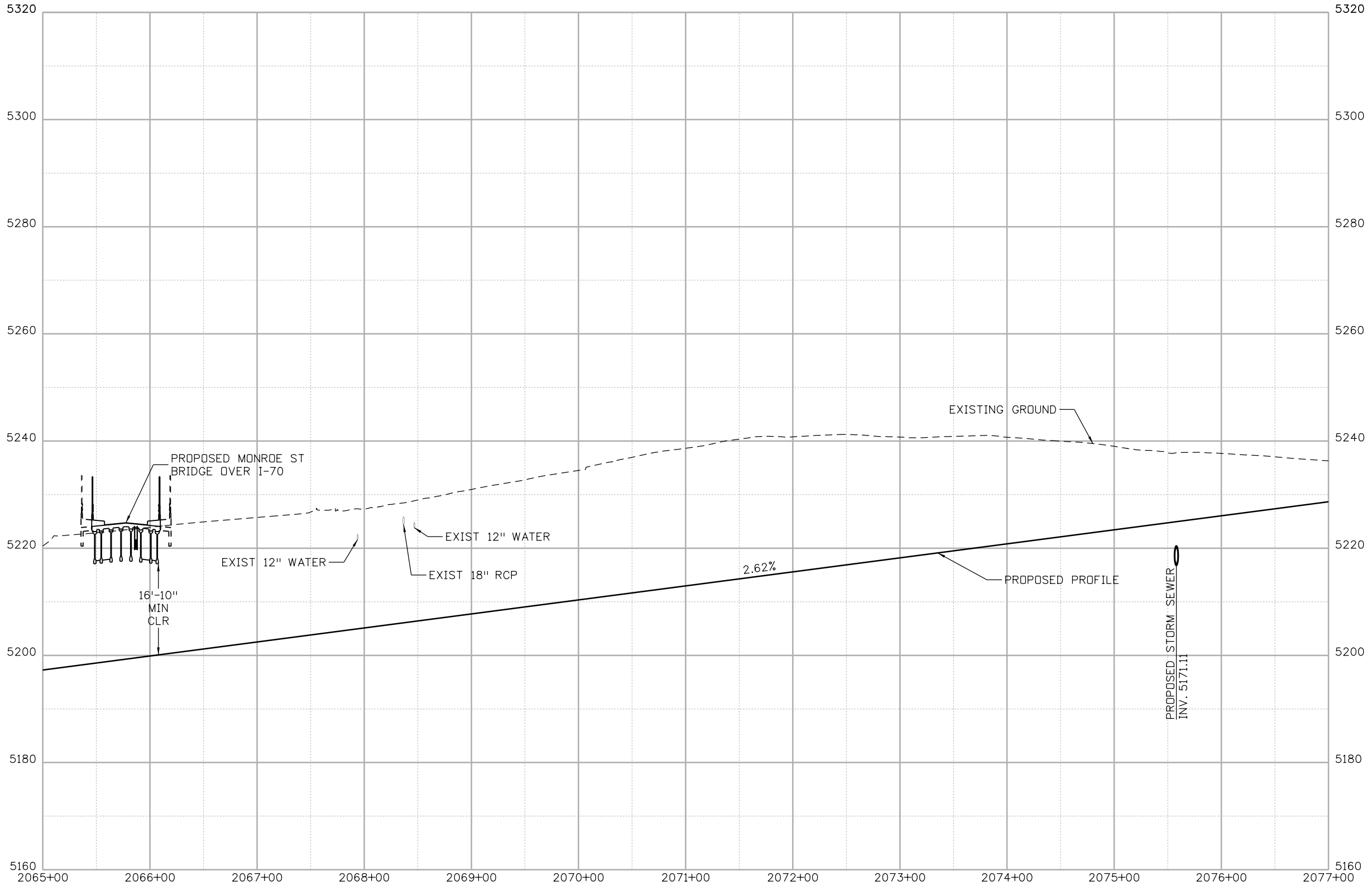
Designer: D. HYMAS
Detailer: M. SCHWAB
Sheet Subset: ROADWAY
Structure Numbers:
Subset Sheets: 12 of 44

Project No./Code

FBR 0704-234
19631
Sheet Number **RP-12**



MSCHWAB 3:34:10 PM pwr:\pwappp\0401\NorthCentral_Dmaha\Documents\424981\MKT00000083066\6.0_CAD_BIM\6.2_Work_In_Progress\6.2.3_Design\Drawings\19631DES_RP-13_Profile.dgn



Print Date: 5/24/2017
 File Name: 19631DES_RP-13 Profile.dgn
 Scale: 1:100

Sheet Revisions		
Date:	Comments	Init.

Colorado Department of Transportation

2000 South Holly Street
 Denver, CO 80222
 Phone: 303-757-9295 FAX: 303-757-9963

Region 1 JKE

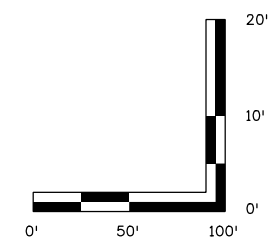
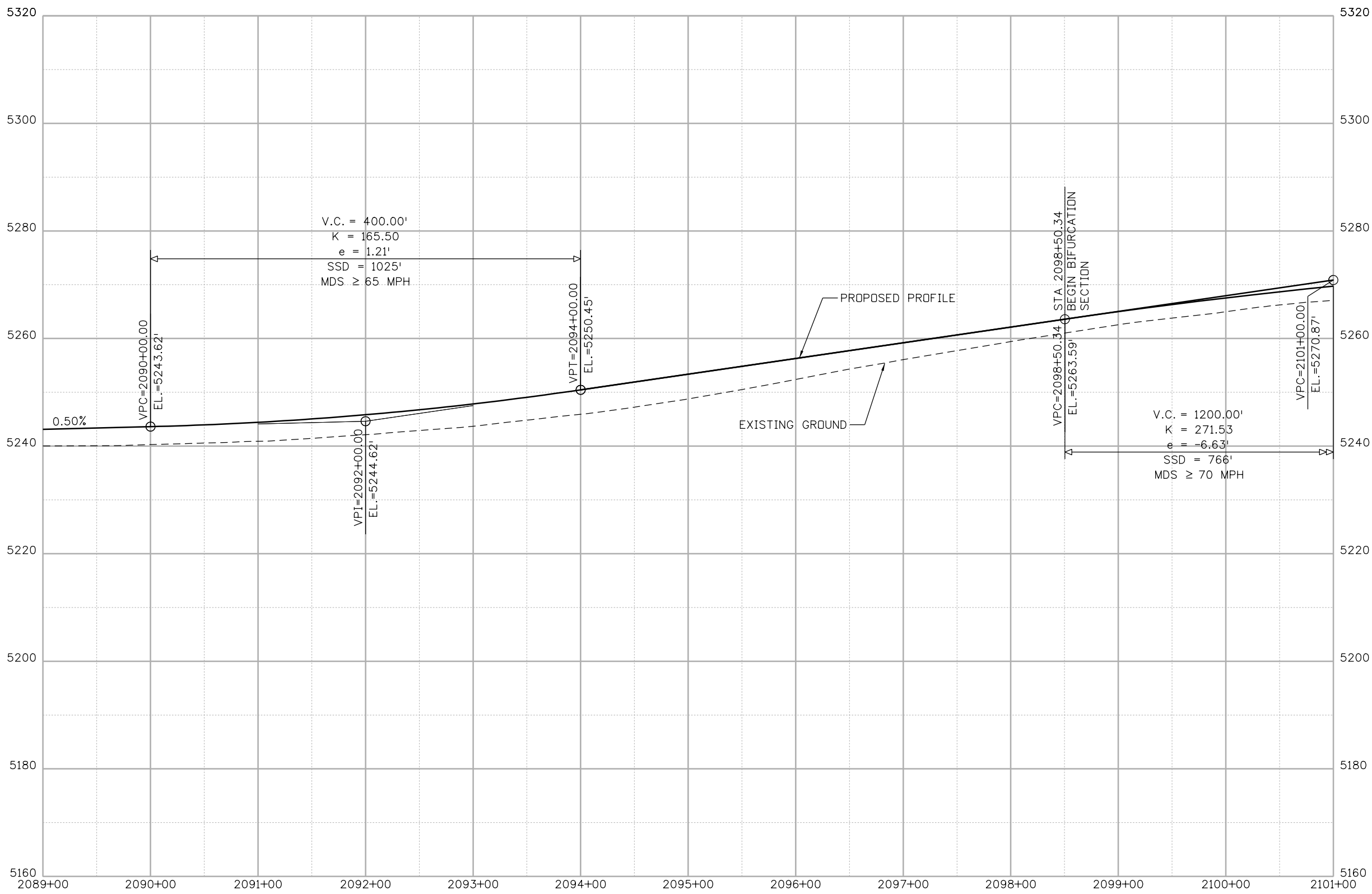
As Constructed
No Revisions:
Revised:
Void:

I-70 ROADWAY PROFILE
 STA 2065+00.00 TO STA 2077+00.00

Designer: D HYMAS	Structure Numbers
Detailer: E BAYLEY	
Sheet Subset: ROADWAY	Subset Sheets: 13 of 44

Project No./Code
FBR 0704-234
19631
Sheet Number RP-13

MSCHWAB 3:34:23 PM pw:\PWAPPD\A001\NorthCentral_Dmaha\Documents\424981\MKT60000083066\6.0_CAD_BIM\6.2_Work_In_Progress\6.2.3_Design\Drawings\1963IDES_RP-15_Profile.dgn



Print Date: 5/24/2017
 File Name: 1963IDES_RP-15 Profile.dgn
 Scale: 1:100

Sheet Revisions		
Date:	Comments	Init.

Colorado Department of Transportation

2000 South Holly Street
 Denver, CO 80222
 Phone: 303-757-9295 FAX: 303-757-9963

Region 1 **JKE**

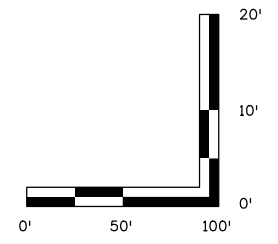
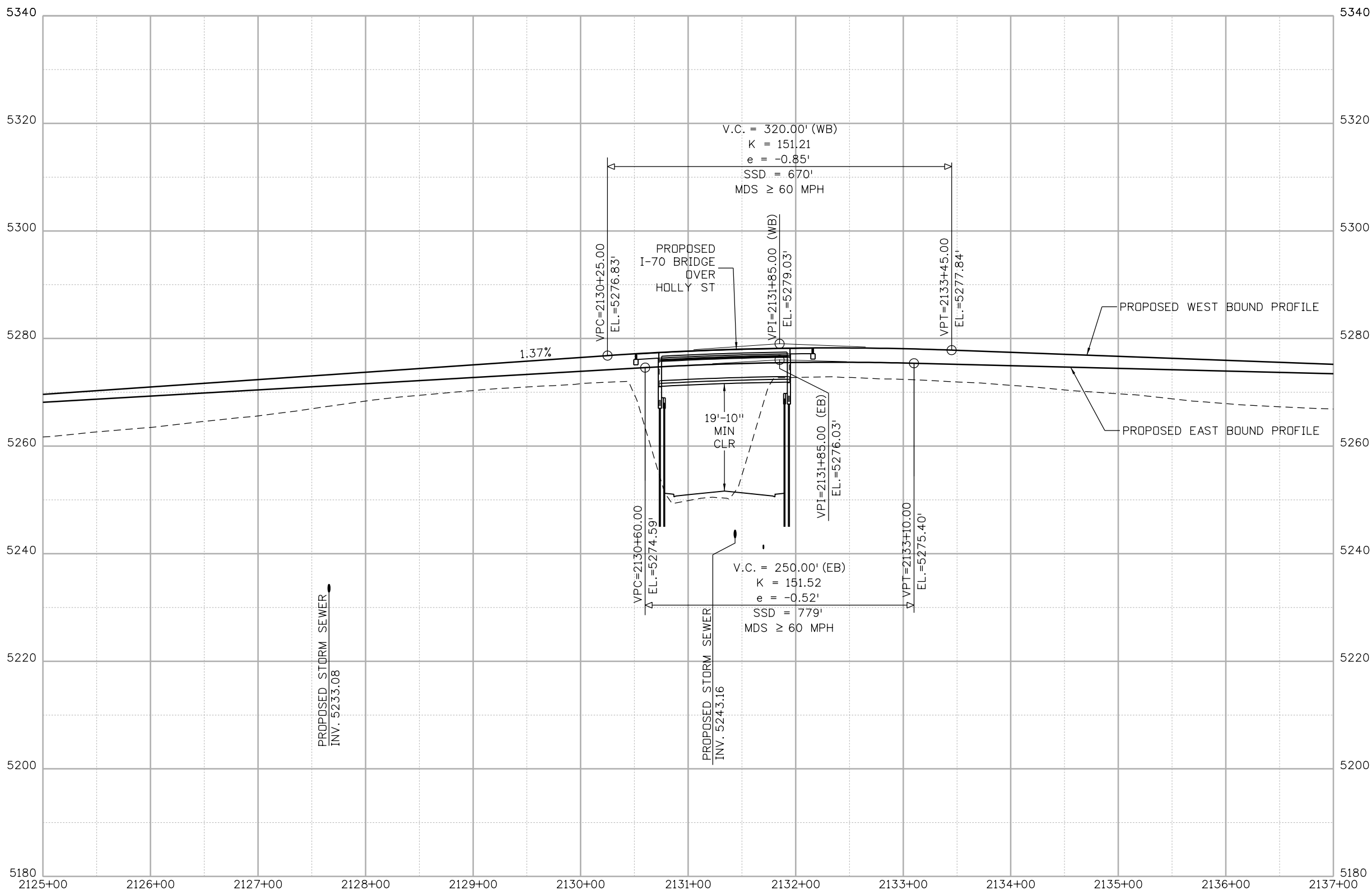
As Constructed
No Revisions:
Revised:
Void:

I-70 ROADWAY PROFILE
 STA 2089+00.00 TO STA 2101+00.00

Designer: D. HYMAS	Structure Numbers
Detailer: E. BAYLEY	
Sheet Subset: ROADWAY	Subset Sheets: 15 of 44

Project No./Code
FBR 0704-234
19631
Sheet Number RP-15

MSCHWAB 3:34:43 PM p:\p\APP\A001\NorthCentral_Dmaha\Documents\424981\MKT60000083066\6.0_CAD_BIM\6.2_Work_In_Progress\6.2.3_Design\Drawings\1963IDES_RP-18_Profile.dgn



Print Date: 5/24/2017
 File Name: 1963IDES_RP-18 Profile.dgn
 Scale: 1:100

5280 Connectors
 Linking I-70 Communities

Sheet Revisions		
Date:	Comments	Init.

Colorado Department of Transportation

2000 South Holly Street
 Denver, CO 80222
 Phone: 303-757-9295 FAX: 303-757-9963

Region 1 **JKE**

As Constructed

No Revisions:
 Revised:
 Void:

I-70 ROADWAY PROFILE
 STA 2125+00 TO STA 2137+00

Designer: D. HYMAS
 Detailer: E. BAYLEY

Sheet Subset: ROADWAY
 Subset Sheets: 18 of 44

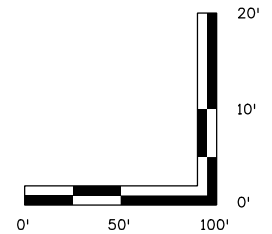
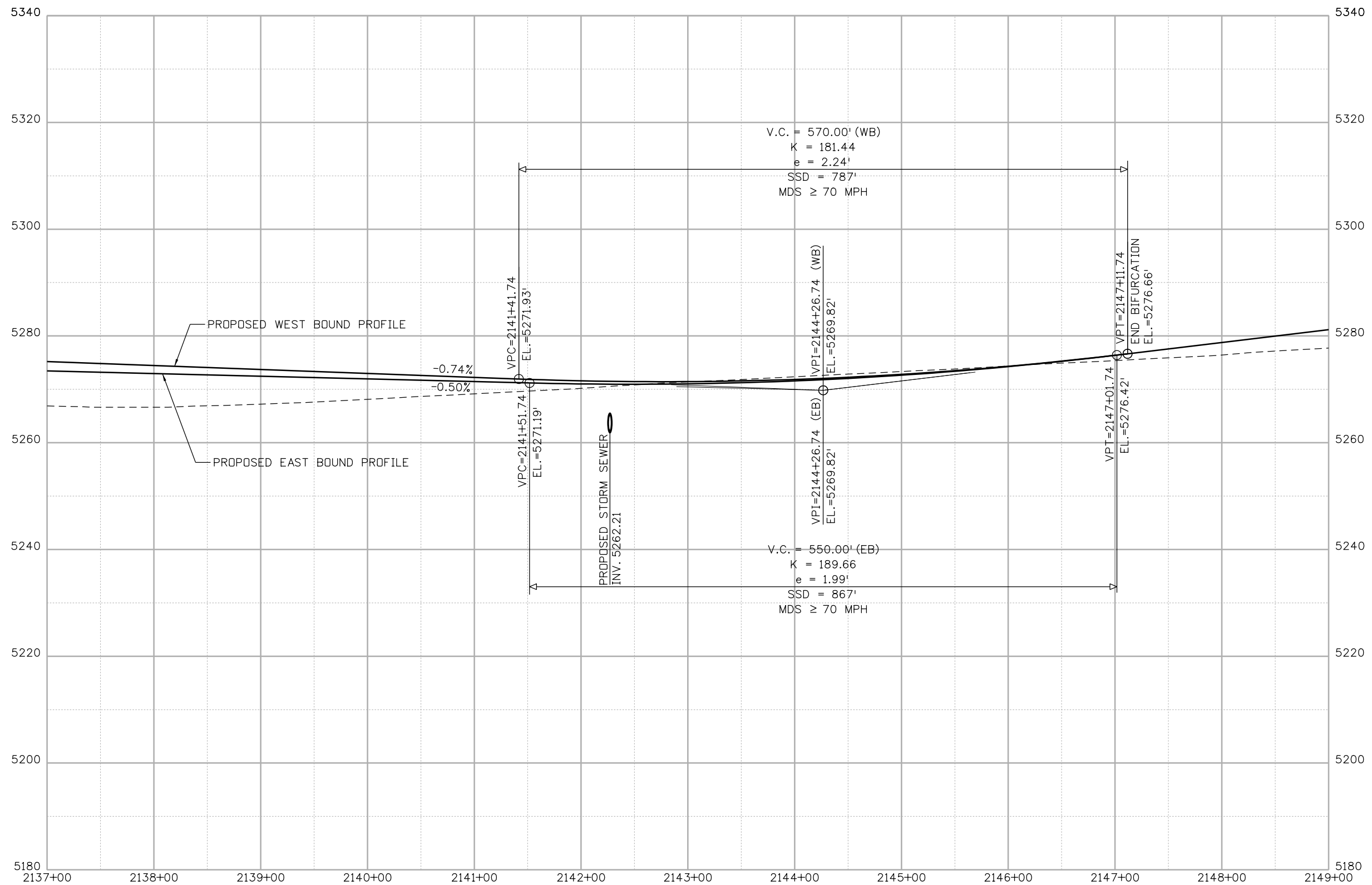
Project No./Code

FBR 0704-234

19631

Sheet Number **RP-18**

MSCHWAB 3:34:50 PM pw:\PWAPPD\A001\NorthCentral_Dmaha\Documents\424981\MKT60000083066\6.0_CAD_BIM\6.2_Work_In_Progress\6.2.3_Design\Drawings\1963IDES_RP-19_Profile.dgn



Print Date: 5/24/2017
 File Name: 1963IDES_RP-19 Profile.dgn
 Scale: 1:100

5280 Connectors
 Linking I-70 Communities

Sheet Revisions		
Date:	Comments	Init.

Colorado Department of Transportation

2000 South Holly Street
 Denver, CO 80222
 Phone: 303-757-9295 FAX: 303-757-9963

Region 1 **JKE**

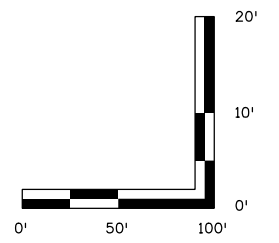
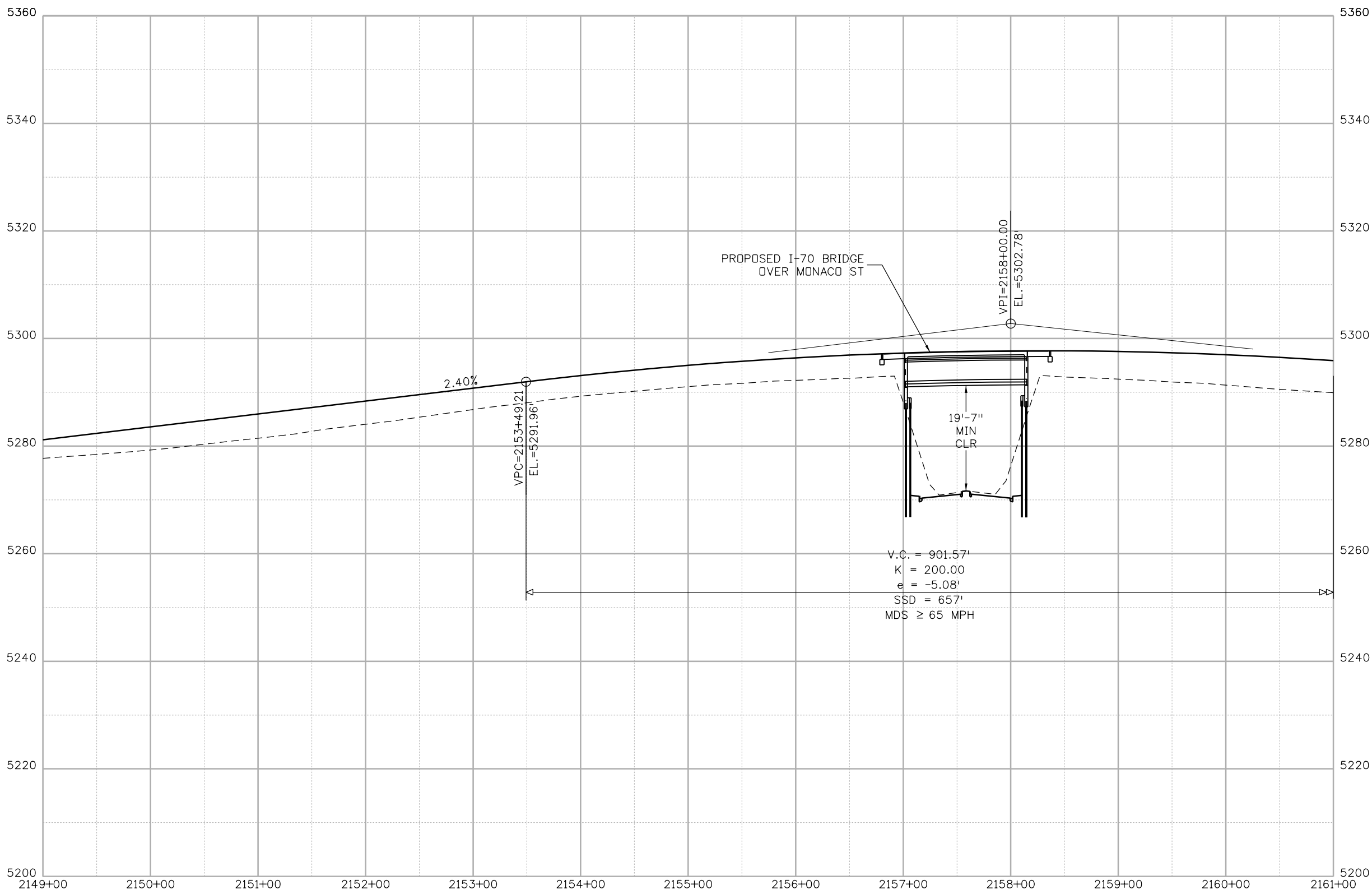
As Constructed
No Revisions:
Revised:
Void:

I-70 ROADWAY PROFILE
 STA 2137+00.00 TO STA 2149+00.00

Designer: D. HYMAS	Structure Numbers
Detailer: E. BAYLEY	
Sheet Subset: ROADWAY	Subset Sheets: 19 of 44

Project No./Code
FBR 0704-234
19631
Sheet Number RP-19

MSCHWAB 3:34:56 PM p:\PWAPPD\A01\NorthCentral_Dmaha\Documents\424981\MKT600000083066\6.0_CAD_BIM\6.2_Work_In_Progress\6.2.3_Design\Drawings\19631DES_RP-20_Profile.dgn



Print Date: 5/24/2017
 File Name: 19631DES_RP-20 Profile.dgn
 Scale: 1:100

Sheet Revisions		
Date:	Comments	Init.

Colorado Department of Transportation

2000 South Holly Street
 Denver, CO 80222
 Phone: 303-757-9295 FAX: 303-757-9963

Region 1 **JKE**

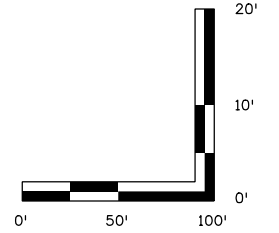
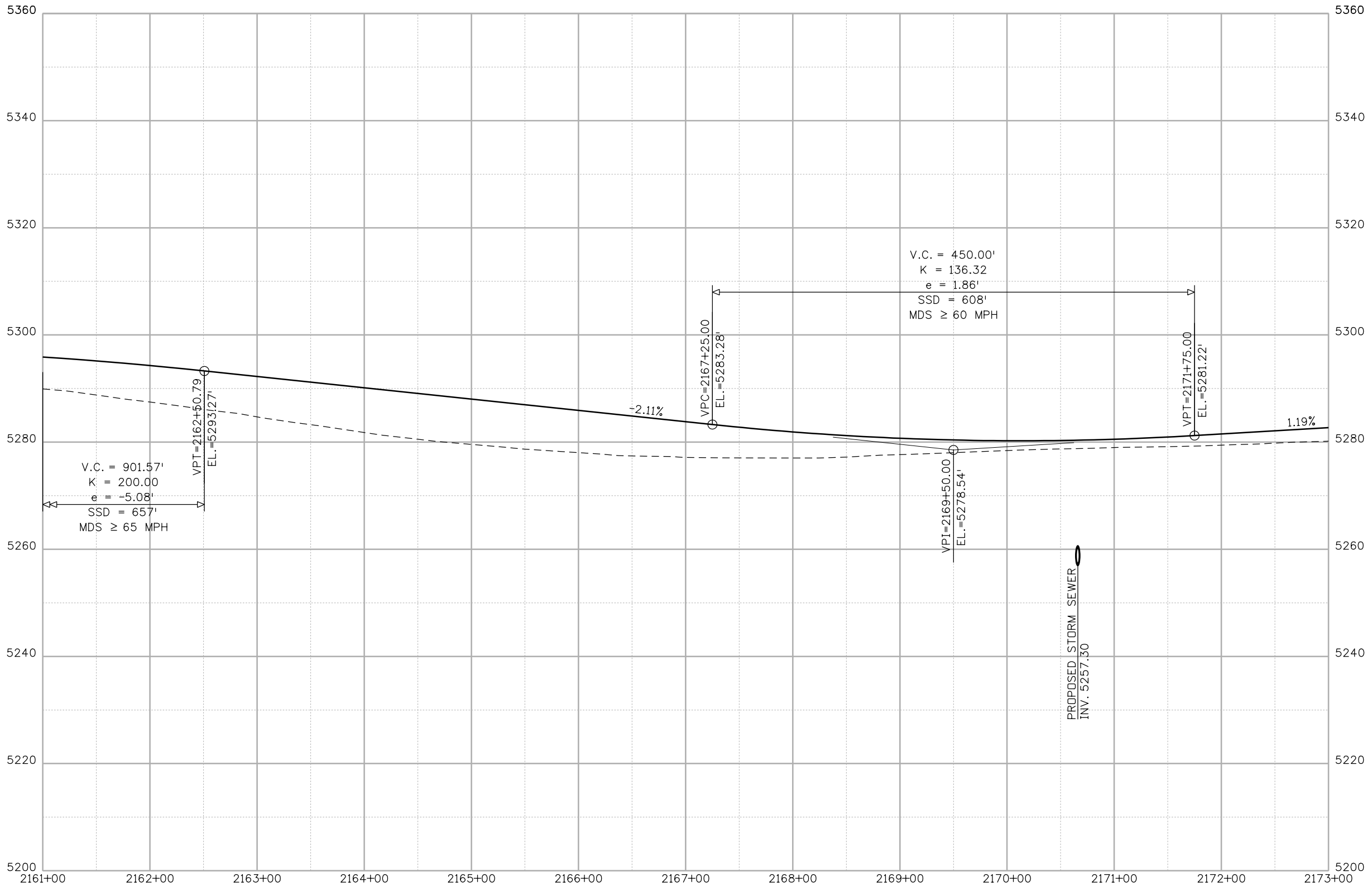
As Constructed
No Revisions:
Revised:
Void:

I-70 ROADWAY PROFILE
 STA 2149+00.00 TO STA 2161+00.00

Designer: D. HYMAS	Structure Numbers
Detailer: E. BAYLEY	
Sheet Subset: ROADWAY	Subset Sheets: 20 of 44

Project No./Code
 FBR 0704-234
 19631
 Sheet Number **RP-20**

MSCHWAB 3:35:03 PM pw:\PWAPPD\MA001\NorthCentral_Dmaha\Documents\424981\MKT600000083066\6.0_CAD_BIM\6.2_Work_In_Progress\Drawings\1963IDES_RP-21_Profile.dgn



Print Date: 5/24/2017

File Name: 1963IDES_RP-21 Profile.dgn

Scale: 1:100

Sheet Revisions

Date:	Comments	Init.

Colorado Department of Transportation



2000 South Holly Street
Denver, CO 80222
Phone: 303-757-9295 FAX: 303-757-9963

Region 1

JKE

As Constructed

No Revisions:

Revised:

Void:

I-70
ROADWAY PROFILE
STA 2161+00.00 TO STA 2173+00.00

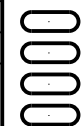
Designer:	D. HYMAS	Structure Numbers	
Detailer:	E. BAYLEY		
Sheet Subset:	ROADWAY	Subset Sheets:	21 of 44

Project No./Code

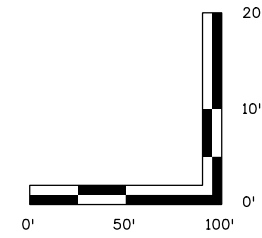
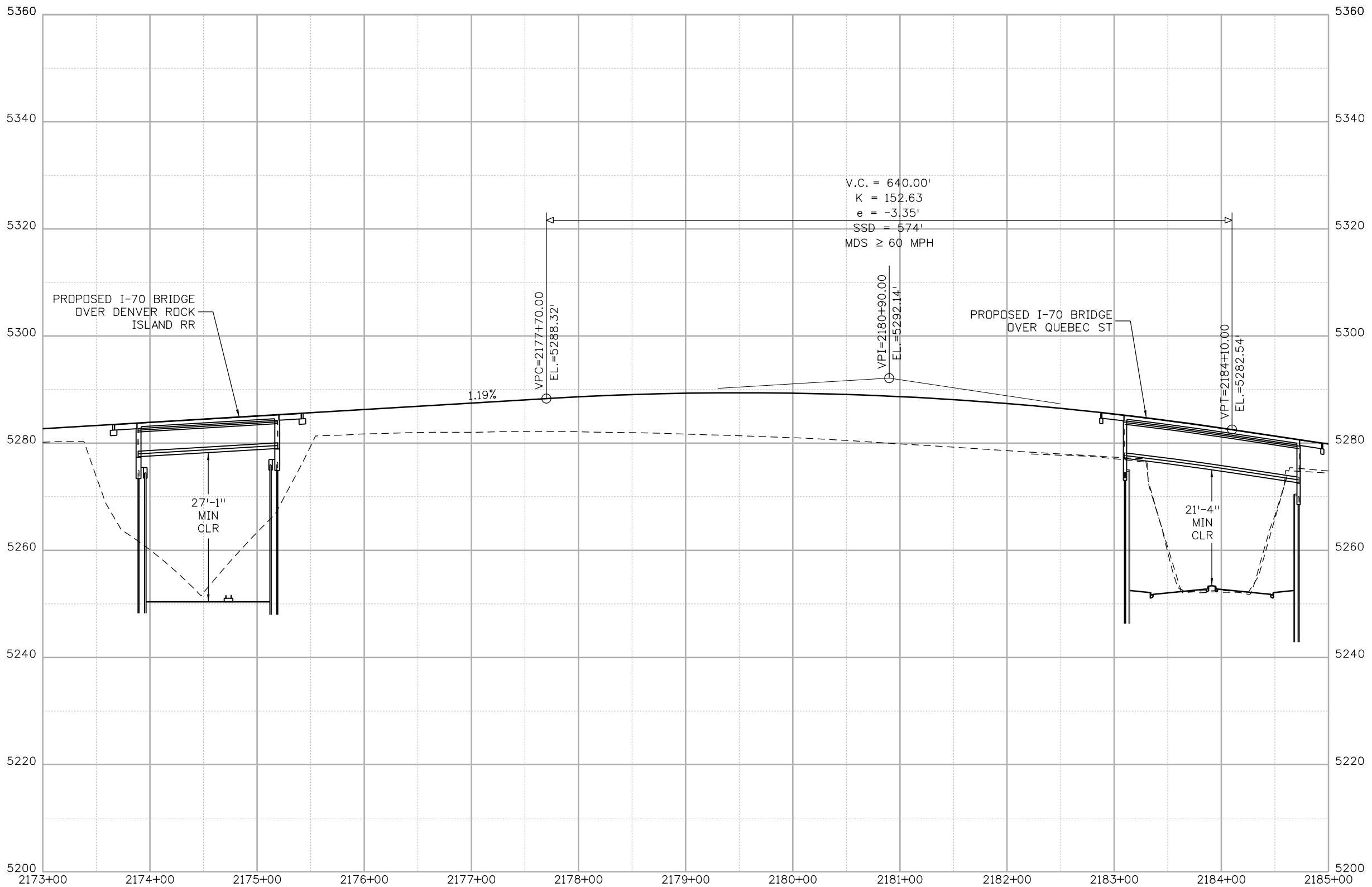
FBR 0704-234

19631

Sheet Number RP-21



MSCHWAB 3:35:10 PM p:\PWAPP\0A01\NorthCentral_Dmaha\Documents\424981\WKTC0000083066\6.0_CAD_BIM\6.2_Work_In_Progress\6.2.3_Design\Drawings\19631DES_RP-22_Profile.dgn



Print Date: 5/24/2017

File Name: 19631DES_RP-22_Profile.dgn

Scale: 1:100

5280 Connectors
Linking I-70 Communities



Sheet Revisions

Date:	Comments	Init.



Colorado Department of Transportation

2000 South Holly Street
Denver, CO 80222
Phone: 303-757-9295 FAX: 303-757-9963

Region 1

JKE

As Constructed

No Revisions:

Revised:

Void:

I-70 ROADWAY PROFILE
STA 2173+00.00 TO STA 2185+00.00

Designer: D. HYMAS

Detailer: E. BAYLEY

Sheet Subset: ROADWAY

Structure Numbers

Subset Sheets: 22 of 44

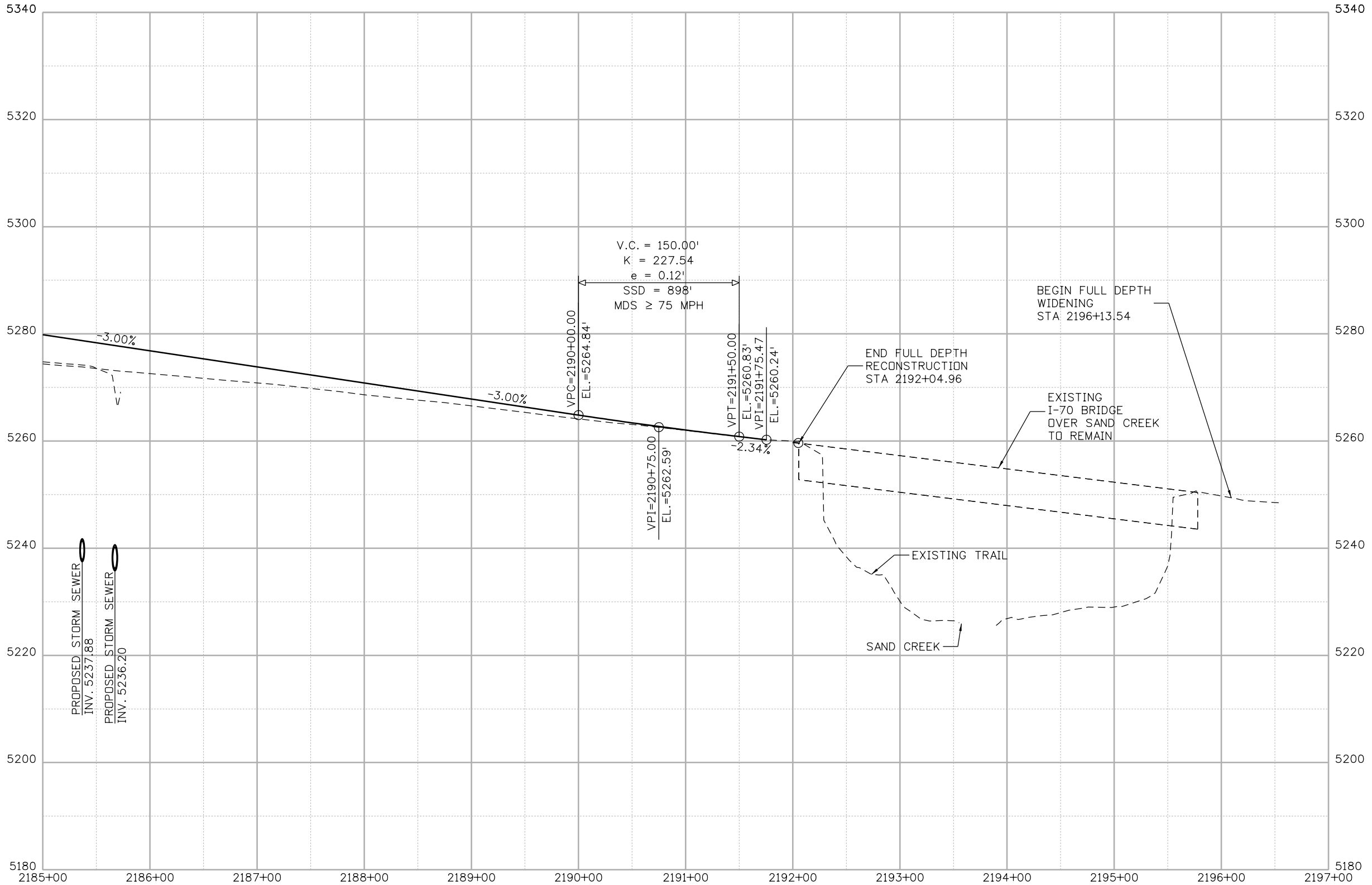
Project No./Code

FBR 0704-234

19631

Sheet Number **RP-22**

MSCHWAB 3:35:16 PM p:\p\APP\DM\001\NorthCentral_Dmaha\Documents\424981\MTG00000083066\6.0_CAD_BIM\6.2_Work_In_Progress\6.2.3_Design\Drawings\19631DES_RP-23_Profile.dgn



Print Date: 5/24/2017

File Name: 19631DES_RP-23 Profile.dgn

Scale: 1:100

Sheet Revisions

Date:	Comments	Init.

Colorado Department of Transportation



2000 South Holly Street
Denver, CO 80222
Phone: 303-757-9295 FAX: 303-757-9963

Region 1

JKE

As Constructed

No Revisions:

Revised:

Void:

**I-70
ROADWAY PROFILE
STA 2185+00 TO STA 2197+00**

Designer: D. HYMAS

Detailer: M. SCHWAB

Sheet Subset: ROADWAY

Structure Numbers

Subset Sheets: 23 of 44

Project No./Code

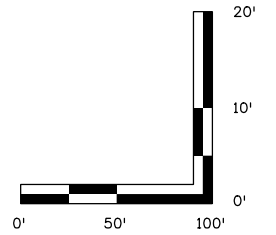
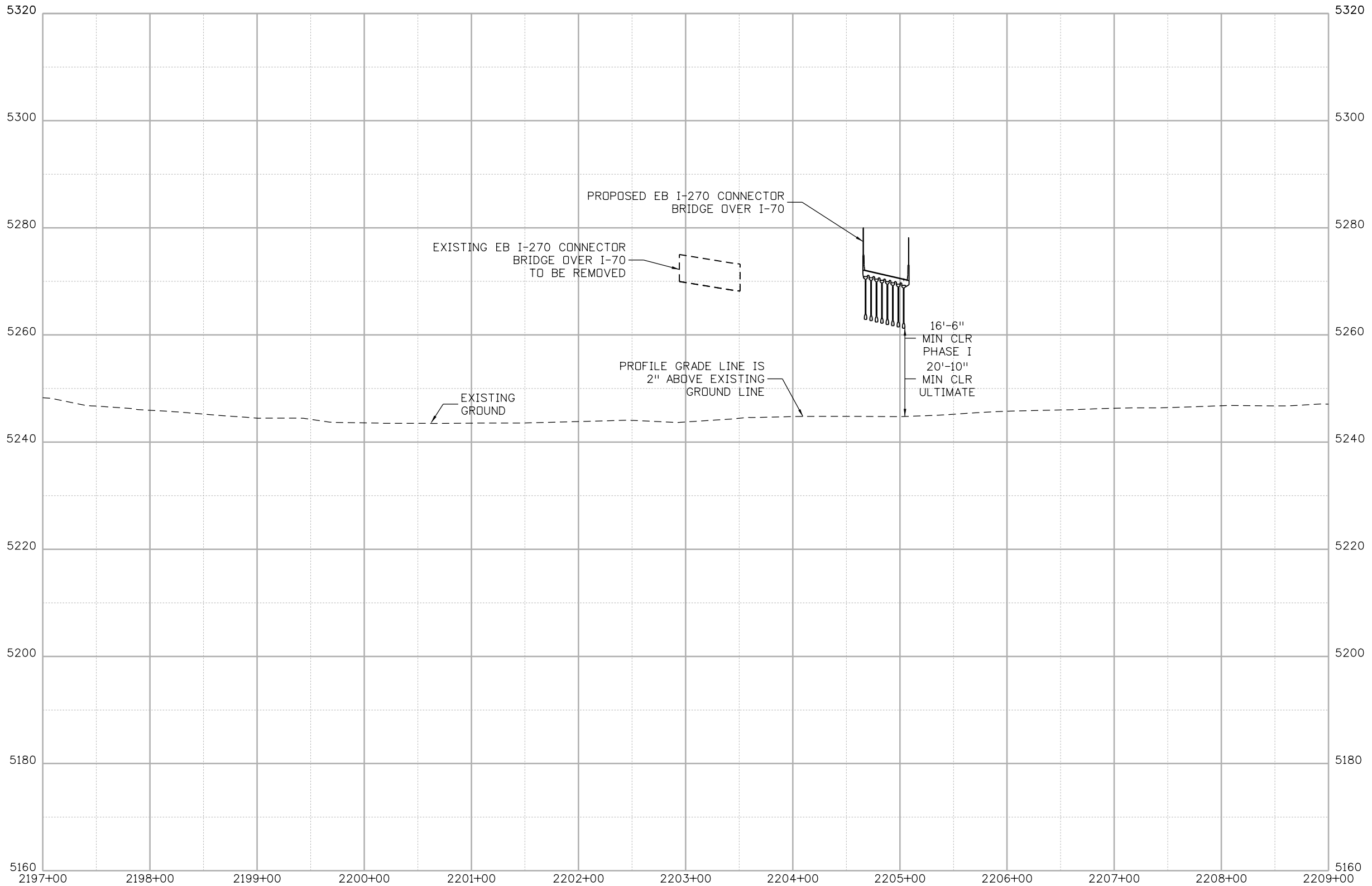
FBR 0704-234

19631

Sheet Number **RP-23**



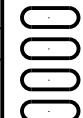
MSCHWAB 3:35:24 PM p:\p\APPD\A001\NorthCentral_Dmaha\Documents\424981\MKT60000083066\6.0_CAD_BIM\6.2_Work_In_Progress\1963IDES_RP-24_Profile.dgn



Print Date: 5/24/2017

File Name: 1963IDES_RP-24_Profile.dgn

Scale: 1:100



Sheet Revisions

Date:	Comments	Init.

Colorado Department of Transportation



2000 South Holly Street
Denver, CO 80222
Phone: 303-757-9295 FAX: 303-757-9963

Region 1

JKE

As Constructed

No Revisions:

Revised:

Void:

**I-70
ROADWAY PROFILE
STA 2197+00 TO STA 2209+00**

Designer: D. HYMAS

Detailer: M. SCHWAB

Sheet Subset: ROADWAY

Structure Numbers

Subset Sheets: 24 of 44

Project No./Code

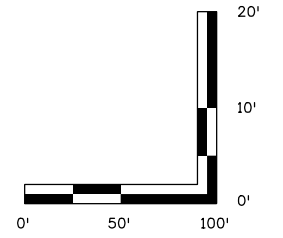
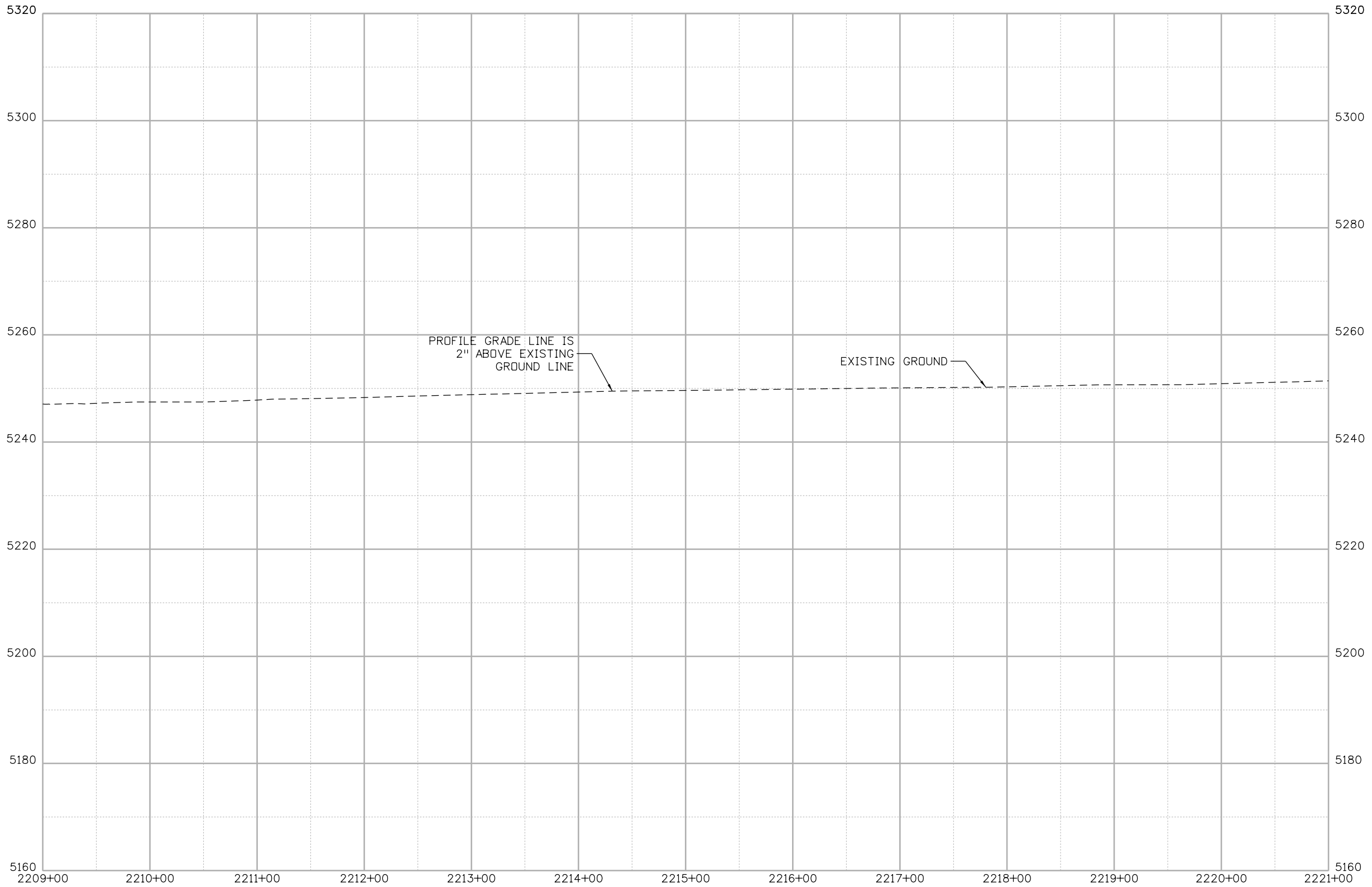
FBR 0704-234

19631


Sheet Number **RP-24**



MSCHWAB 3:35:30 PM pw:\PWAPPD\A001\NorthCentral_Dmaha\Documents\424981\MKT600000083066\6.0_CAD_BIM\6.2_Work_In_Progress\6.2.3_Design\Drawings\1963IDES_RP-25_Profile.dgn



Print Date: 5/24/2017
 File Name: 1963IDES_RP-25 Profile.dgn
 Scale: 1:100



Sheet Revisions		
Date:	Comments	Init.

Colorado Department of Transportation



2000 South Holly Street
 Denver, CO 80222
 Phone: 303-757-9295 FAX: 303-757-9963

Region 1 JKE

As Constructed
No Revisions:
Revised:
Void:

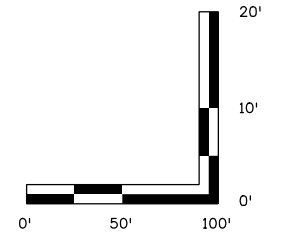
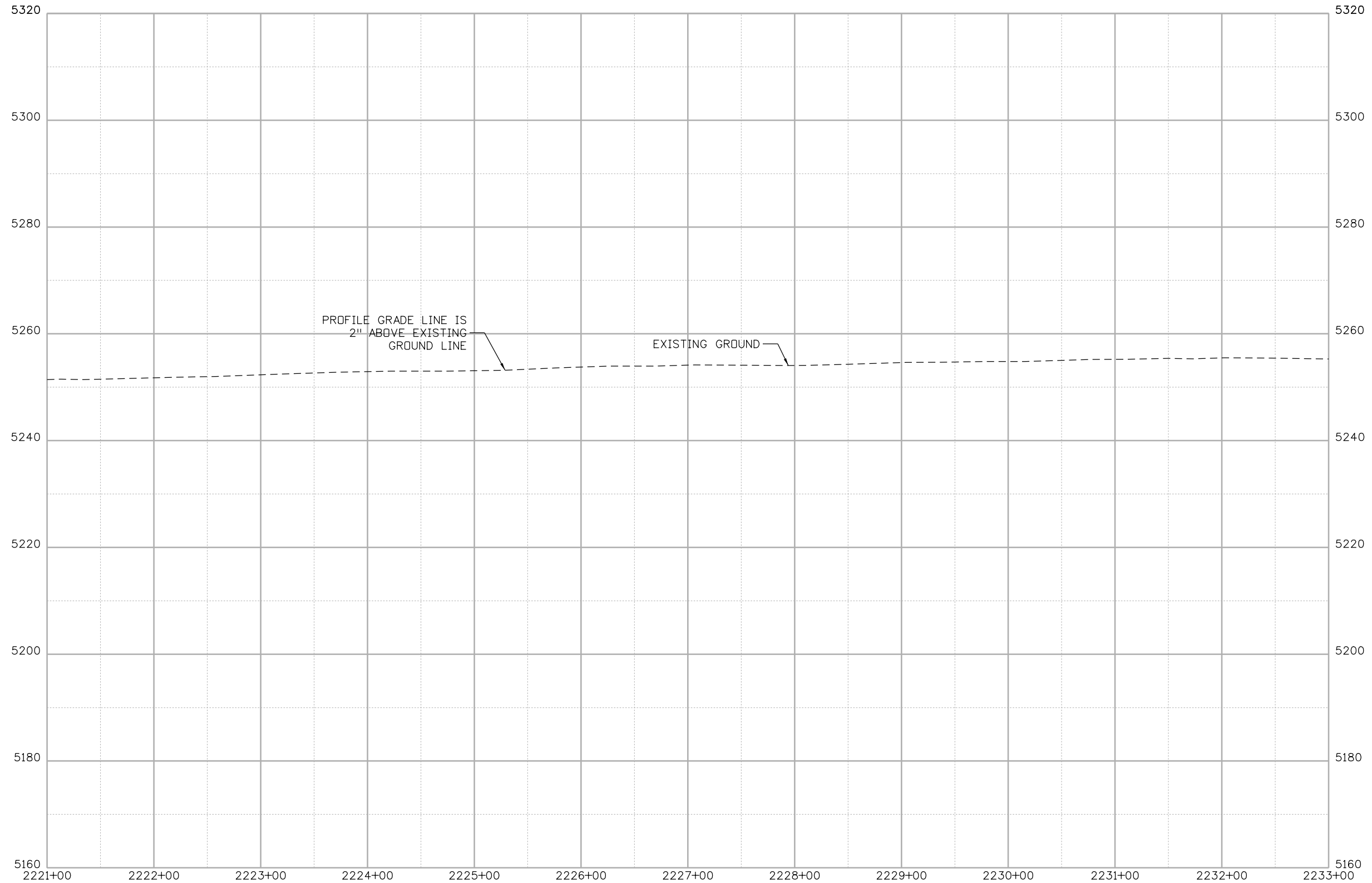
**I-70
ROADWAY PROFILE**

STA 2209+00.00 TO STA 2221+00.00

Designer: D HYMAS	Structure Numbers
Detailer: E BAYLEY	
Sheet Subset: ROADWAY	Subset Sheets: 25 of 44

Project No./Code
FBR 0704-234
19631
Sheet Number RP-25

MSCHWAB 3:35:36 PM p:\P\APP\DMA001\NorthCentral_Dmaha\Documents\424981\MKT\00000083066\6.0_CAD_BIM\6.2_Work_In_Progress\6.2.3_Design\Drawings\19631DES_RP-26_Profile.dgn



Print Date: 5/24/2017
 File Name: 19631DES_RP-26 Profile.dgn
 Scale: 1:100

Sheet Revisions		
Date:	Comments	Init.

Colorado Department of Transportation

2000 South Holly Street
 Denver, CO 80222
 Phone: 303-757-9295 FAX: 303-757-9963

Region 1 JKE

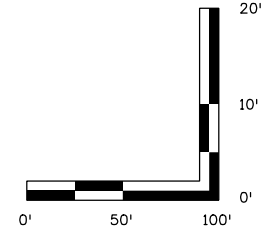
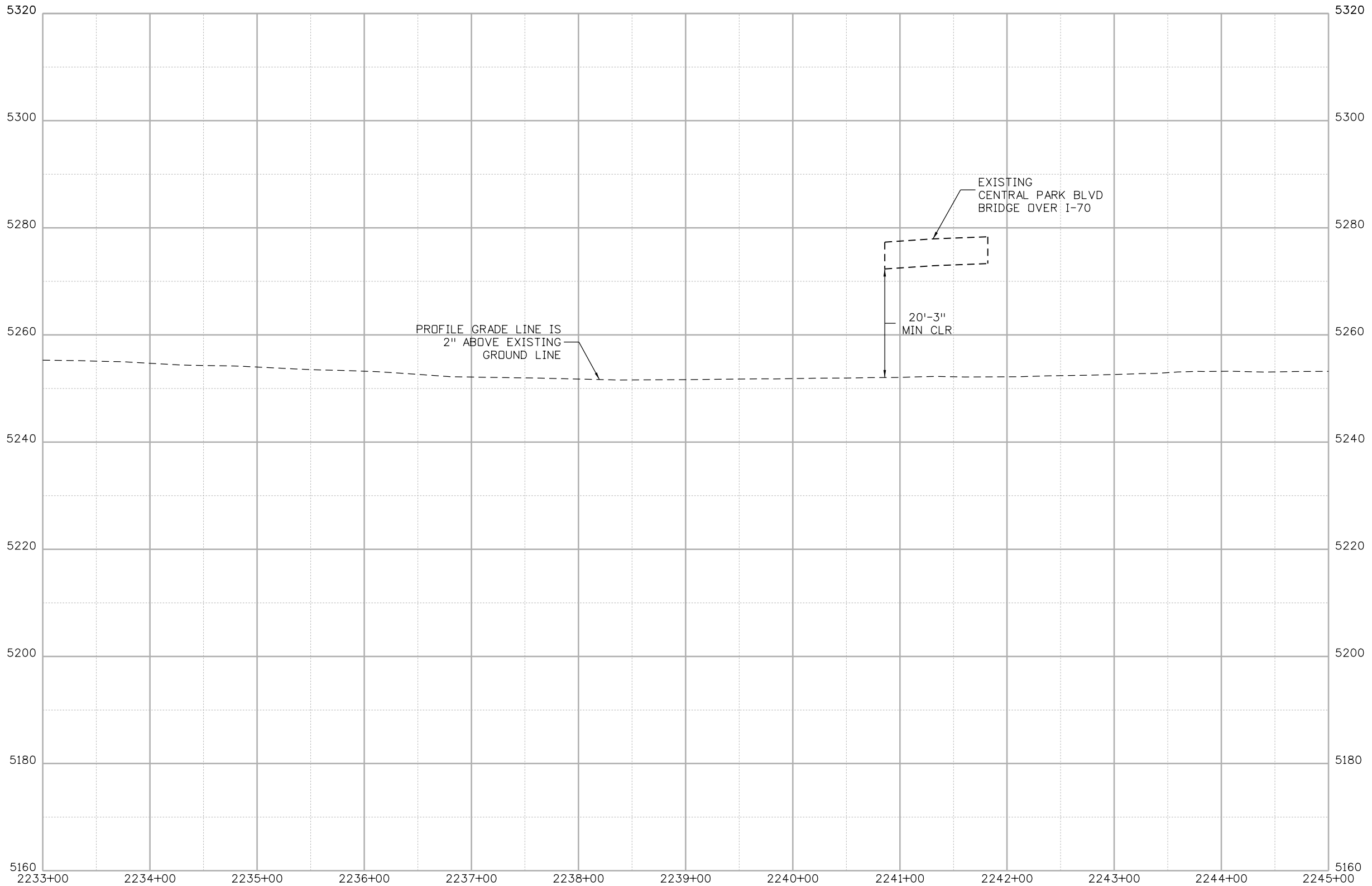
As Constructed
No Revisions:
Revised:
Void:

I-70 ROADWAY PROFILE
 STA 2221+00.00 TO STA 2233+00.00

Designer: D HYMAS	Structure Numbers
Detailer: E BAYLEY	
Sheet Subset: ROADWAY	Subset Sheets: 26 of 44

Project No./Code
FBR 0704-234
19631
Sheet Number RP-26

MSCHWAB 3:35:43 PM pw:\P\APPD\A001\NorthCentral_Dmaha\Documents\424981\MKT60000083066\6.0_CAD_BIM\6.2_Work_In_Progress\6.2.3_Design\Drawings\1963IDES_RP-27_Profile.dgn



Print Date: 5/24/2017

File Name: 1963IDES_RP-27_Profile.dgn

Scale: 1:100



Sheet Revisions

Date:	Comments	Init.

Colorado Department of Transportation



2000 South Holly Street
Denver, CO 80222
Phone: 303-757-9295 FAX: 303-757-9963

Region 1

JKE

As Constructed

No Revisions:

Revised:

Void:

I-70
ROADWAY PROFILE
STA 2233+00.00 TO STA 2245+00.00

Designer: D HYMAS

Detailer: E BAYLEY

Sheet Subset: ROADWAY

Structure Numbers

Subset Sheets: 27 of 44

Project No./Code

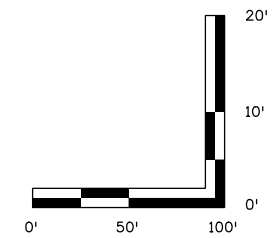
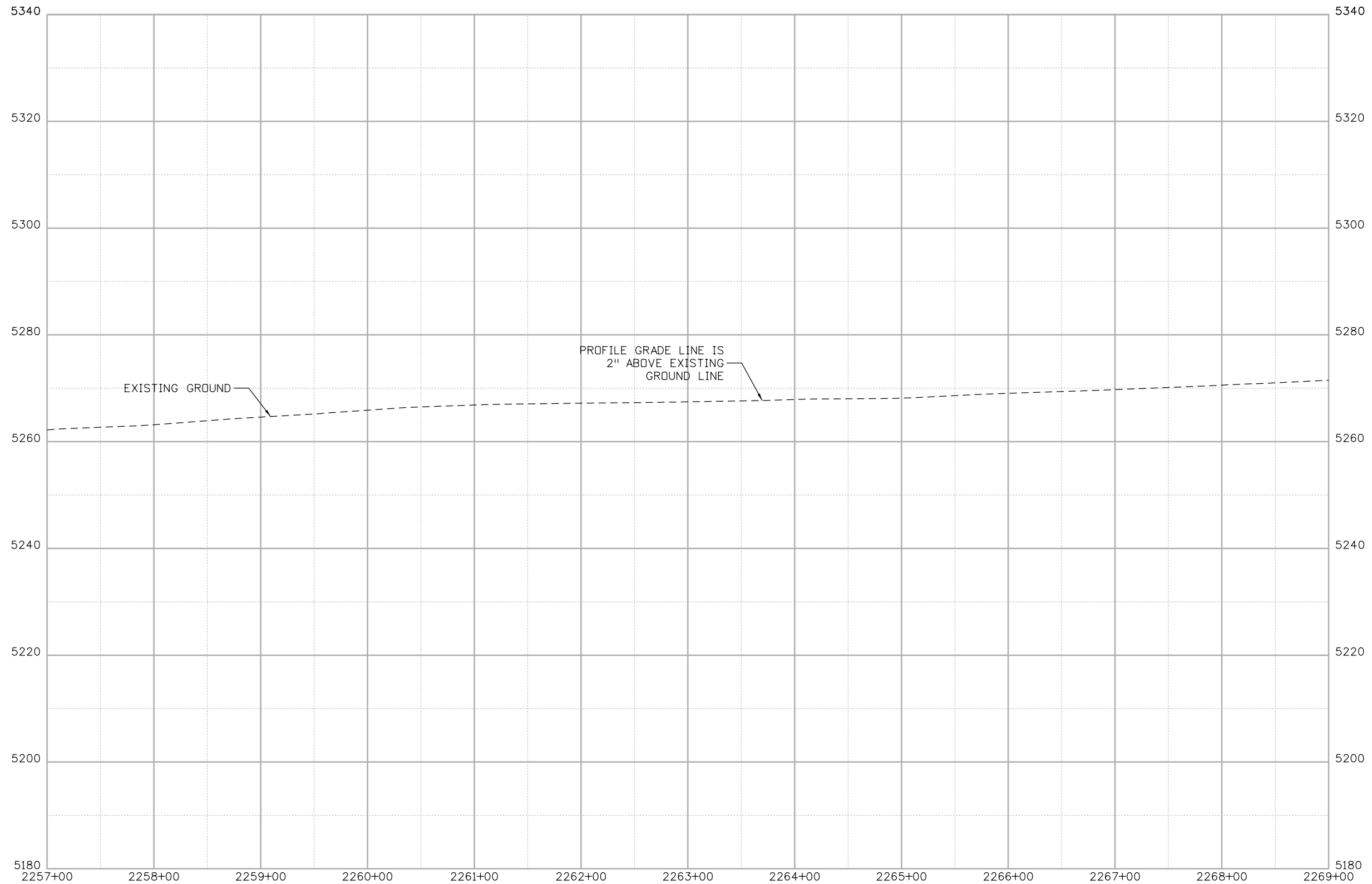
FBR 0704-234

19631

Sheet Number RP-27



MSCHWAB 3:35:56 PM p:\P\APPD\A01\NorthCentral_Dmaha\Documents\424981\MKT\00000083066\6.0_CAD_BIM\6.2_Work_In_Progress\6.2.3_Design\Drawings\19631DES_RP-29_Profile.dgn



Print Date: 5/24/2017
 File Name: 19631DES_RP-29 Profile.dgn
 Scale: 1:100

5280 Connectors
 Linking I-70 Communities

Sheet Revisions		
Date:	Comments	Init.

Colorado Department of Transportation

2000 South Holly Street
 Denver, CO 80222
 Phone: 303-757-9295 FAX: 303-757-9963

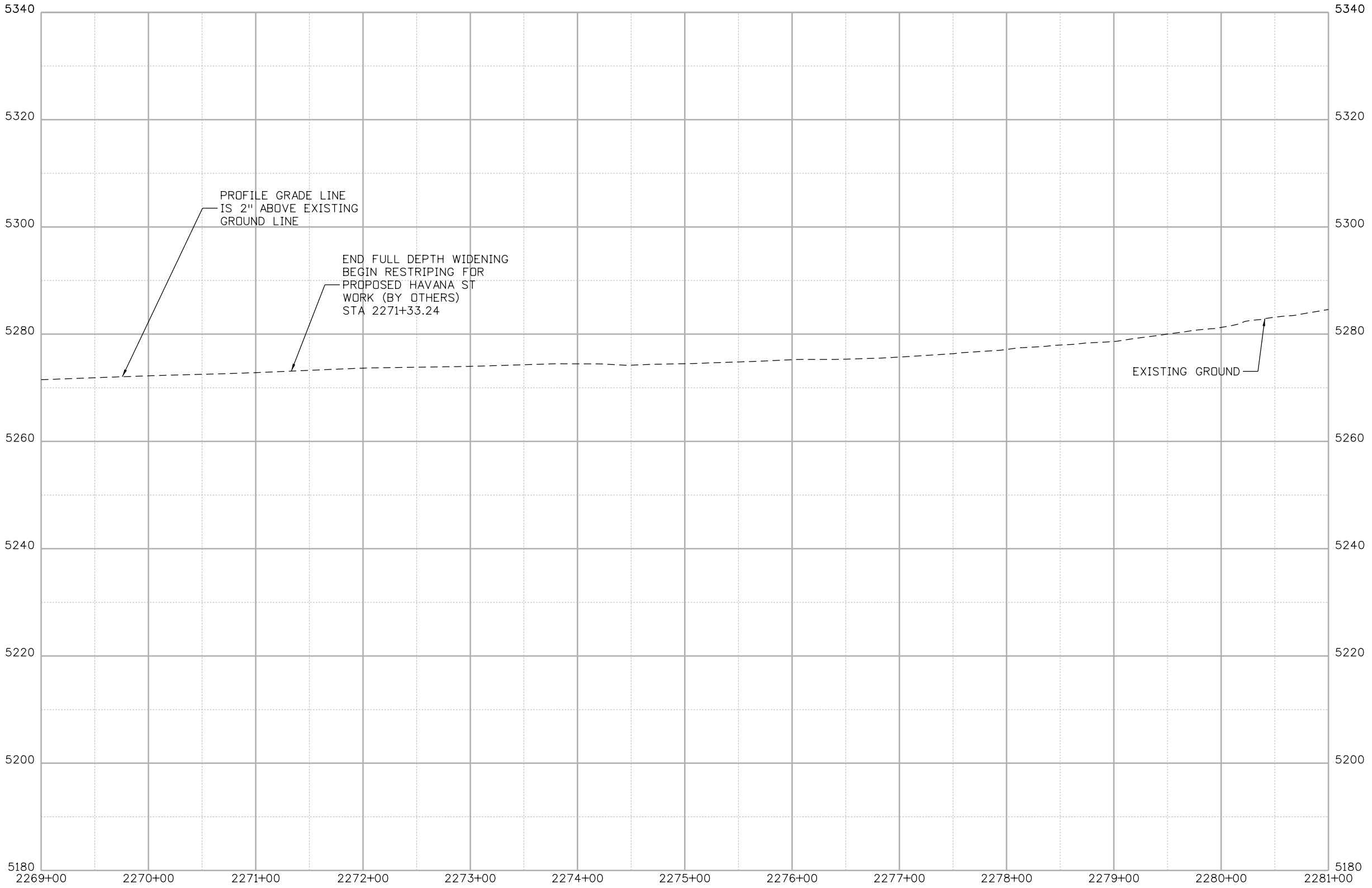
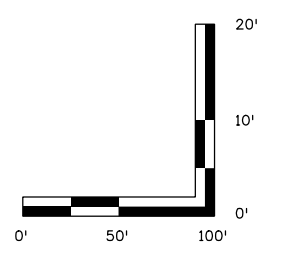
Region 1 JKE

As Constructed
No Revisions:
Revised:
Void:

**I-70
 ROADWAY PROFILE**
 STA 2257+00.00 TO STA 2269+00.00

Designer: D HYMAS	Structure Numbers
Detailer: E BAYLEY	
Sheet Subset: ROADWAY	Subset Sheets: 29 of 44

Project No./Code
FBR 0704-234
19631
Sheet Number RP-29



Print Date: 5/24/2017

File Name: 19631DES_RP-30 Profile.dgn

Scale: 1:100



Sheet Revisions		
Date:	Comments	Init.

Colorado Department of Transportation

2000 South Holly Street
 Denver, CO 80222
 Phone: 303-757-9295 FAX: 303-757-9963

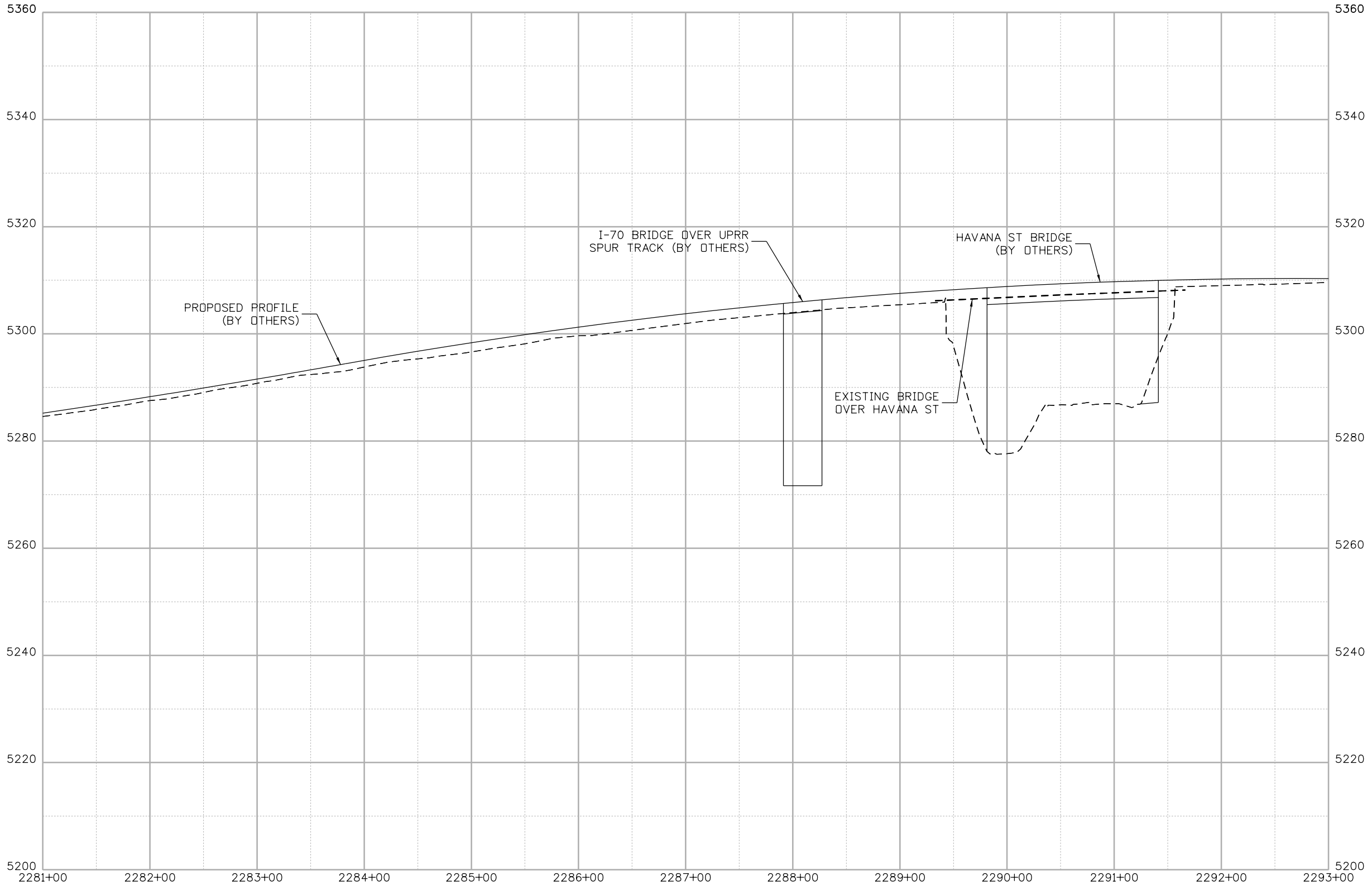
Region 1 JKE

As Constructed
No Revisions:
Revised:
Void:

I-70 ROADWAY PROFILE STA 2269+00 TO STA 2281+00		
Designer: D. HYMAS	Structure	
Detailer: M. SCHWAB	Numbers	
Sheet Subset: ROADWAY	Subset Sheets:	30 of 44

Project No./Code
FBR 0704-234
19631
Sheet Number RP-30

MSCHWAB 3:36:11 PM pw:\p\WAPPD\MA001\NorthCentral_Dmaha\Documents\424981\MKTG00000083066\6.0_CAD_BIM\6.2_Work\In_Progress\6.2.3_Design\Drawings\19631DES_RP-31_Profile.dgn



Print Date: 5/24/2017


File Name: 19631DES_RP-31 Profile.dgn

Scale: 1:100

Sheet Revisions

Date:	Comments	Init.

Colorado Department of Transportation



2000 South Holly Street
 Denver, CO 80222
 Phone: 303-757-9295 FAX: 303-757-9963

Region 1 **JKE**

As Constructed

No Revisions:	
Revised:	
Void:	

I-70 ROADWAY PROFILE
 STA 2281+00.00 TO STA 2293+00.00

Designer:	D. HYMAS	Structure Numbers:	
Detailer:	E. BAYLEY	Subset Sheets:	31 of 44
Sheet Subset:	ROADWAY		

Project No./Code

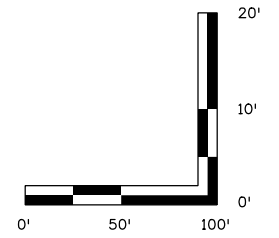
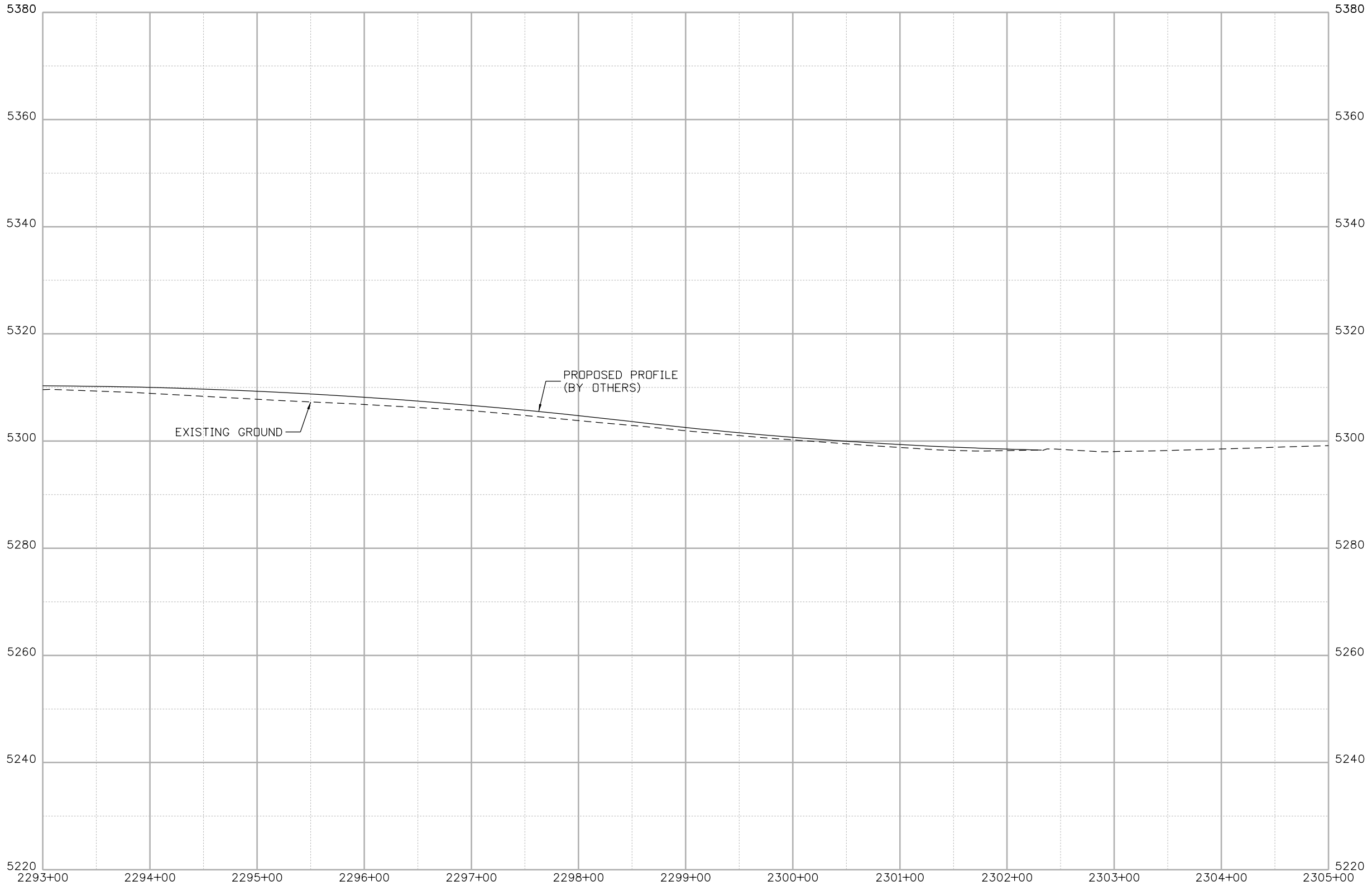
FBR 0704-234

19631

Sheet Number **RP-31**



MSCHWAB 3:36:18 PM pw:\PWAPP\DMA01\NorthCentral_Dmaha\Documents\424981\WKTG00000083066\6.0_CAD_BIM\6.2_Work_In_Progress\6.2.3_Design\Drawings\19631DES_RP-32_Profile.dgn



Print Date: 5/24/2017

File Name: 19631DES_RP-32_Profile.dgn

Scale: 1:100



Sheet Revisions		
Date:	Comments	Init.

Colorado Department of Transportation

2000 South Holly Street
Denver, CO 80222
Phone: 303-757-9295 FAX: 303-757-9963

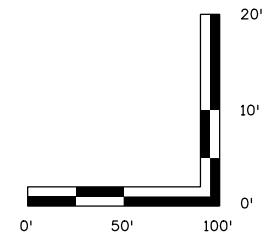
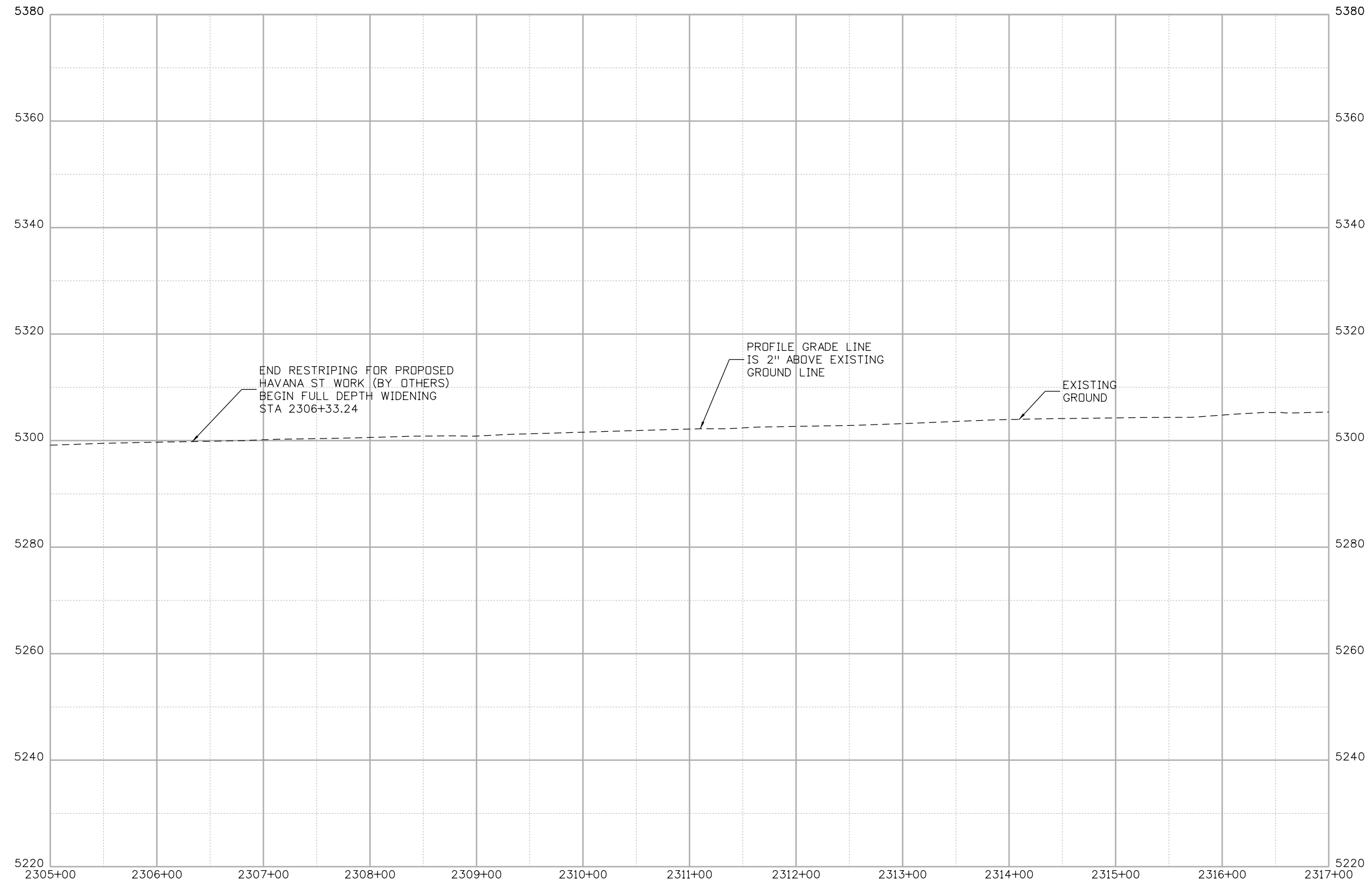
Region 1 **JKE**

As Constructed
No Revisions:
Revised:
Void:

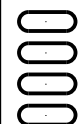
I-70 ROADWAY PROFILE		
STA 2293+00.00 TO STA 2305+00.00		
Designer: D HYMAS	Structure	
Detailer: E BAYLEY	Numbers	
Sheet Subset: ROADWAY	Subset Sheets:	32 of 44

Project No./Code
FBR 0704-234
19631
Sheet Number RP-32

MSCHWAB 3:36:25 PM pw:\PWAPPD\A001\NorthCentral_Dmaha\Documents\424981\MKT600000083066\6.0_CAD_BIM\6.2_Work_In_Progress\6.2.3_Design\Drawings\19631DES_RP-33_Profile.dgn




Print Date: 5/24/2017
File Name: 19631DES_RP-33 Profile.dgn
Scale: 1:100



Sheet Revisions

Date:	Comments	Init.

Colorado Department of Transportation

 2000 South Holly Street
 Denver, CO 80222
 Phone: 303-757-9295 FAX: 303-757-9963
Region 1 **JKE**

As Constructed
No Revisions:
Revised:
Void:

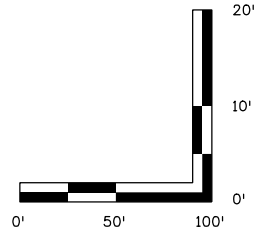
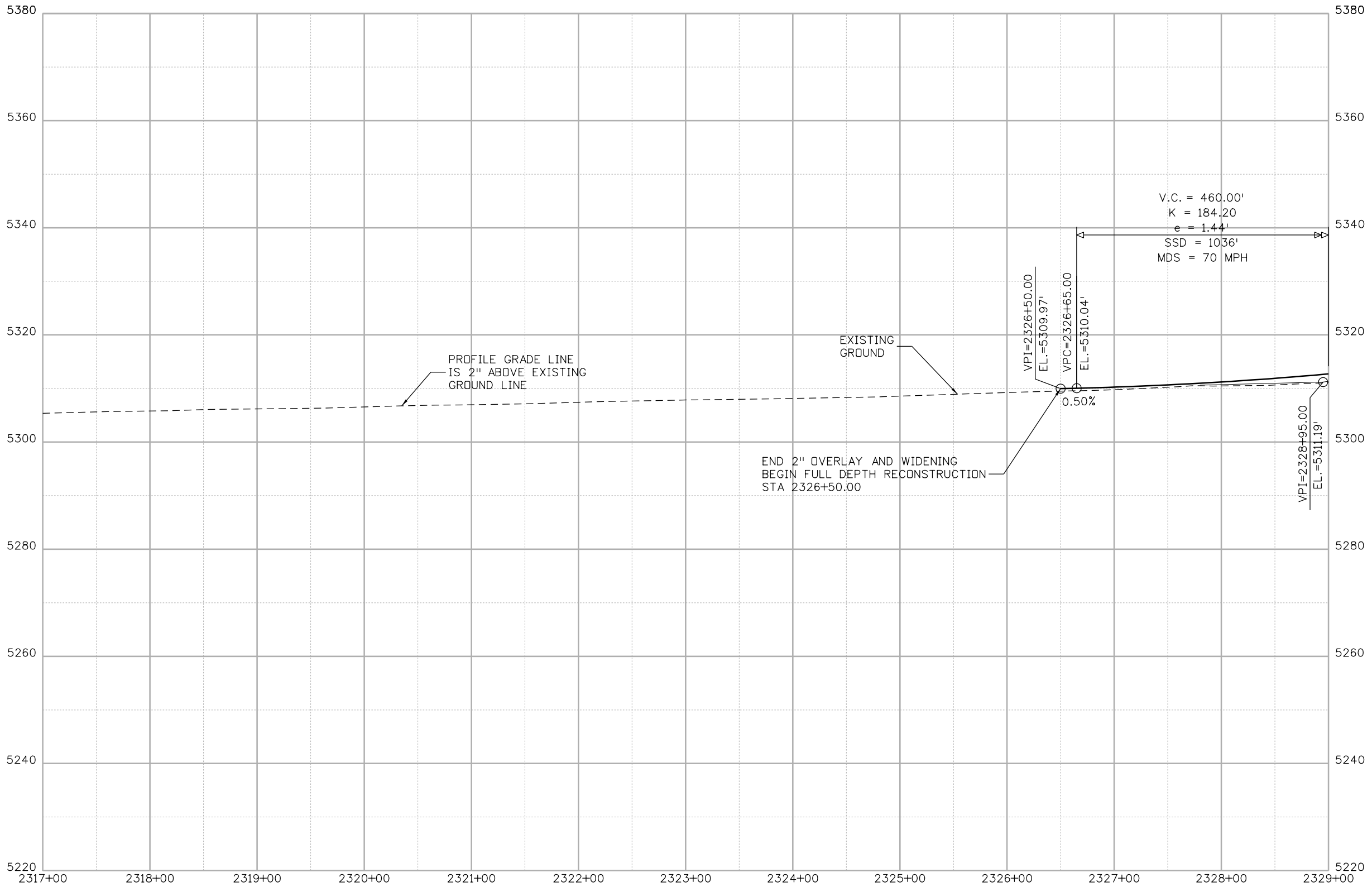
I-70 ROADWAY PROFILE
STA 2305+00 TO STA 2317+00

Designer: D. HYMAS	Structure Numbers
Detailer: M. SCHWAB	
Sheet Subset: ROADWAY	Subset Sheets: 33 of 44

Project No./Code
FBR 0704-234
19631
Sheet Number RP-33



MSCHWAB 8:02:34 AM p:\p\APPD\A001\NorthCentral_Dmaha\Documents\424981\MKT60000083066\6.0_CAD_BIM\6.2_Work_In_Progress\1963IDES_RP-34_Profile.dgn



Print Date: 5/30/2017

File Name: 19631DES_RP-34 Profile.dgn

Scale: 1:100

Sheet Revisions

Date:	Comments	Init.

Colorado Department of Transportation



2000 South Holly Street
Denver, CO 80222
Phone: 303-757-9295 FAX: 303-757-9963

Region 1

JKE

As Constructed

No Revisions:

Revised:

Void:

**I-70 ROADWAY PROFILE
STA 2317+00 TO STA 2329+00**

Designer:	D. HYMAS	Structure Numbers	
Detailer:	M. SCHWAB		
Sheet Subset:	ROADWAY	Subset Sheets:	34 of 44

Project No./Code

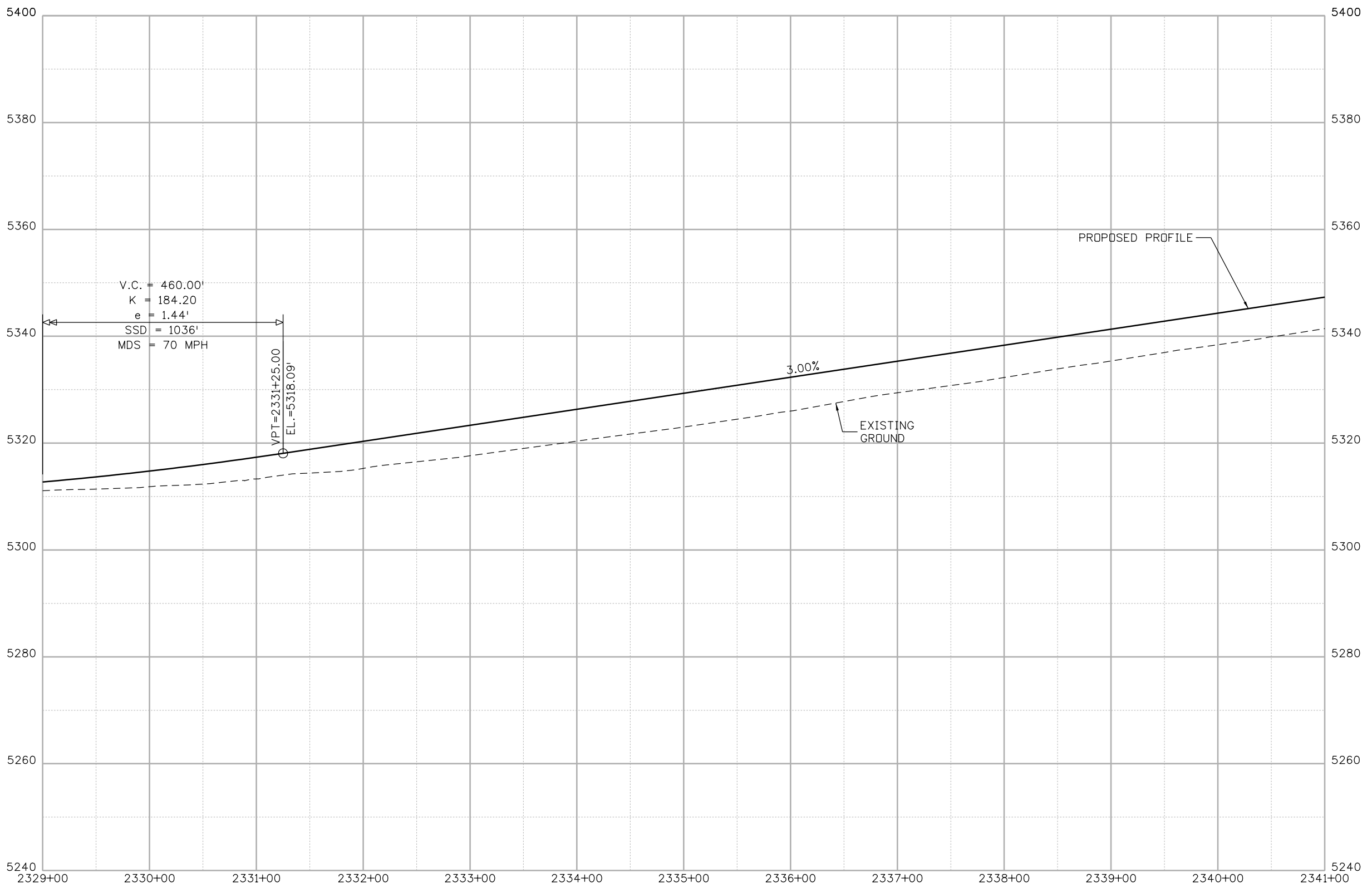
FBR 0704-234

19631

Sheet Number **RP-34**



MSCHWAB 3:36:38 PM p:\p\APP\DMA01\NorthCentral_Dmaha\Documents\424981\MKT600000083066\6.0_CAD_BIM\6.2_Work_In_Progress\19631DES_RP-35_Profile.dgn



Print Date: 5/24/2017
 File Name: 19631DES_RP-35_Profile.dgn
 Scale: 1:100

5280 Connectors
 Linking I-70 Communities

Sheet Revisions		
Date:	Comments	Init.

Colorado Department of Transportation



2000 South Holly Street
 Denver, CO 80222
 Phone: 303-757-9295 FAX: 303-757-9963

Region 1 **JKE**

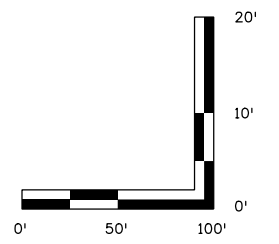
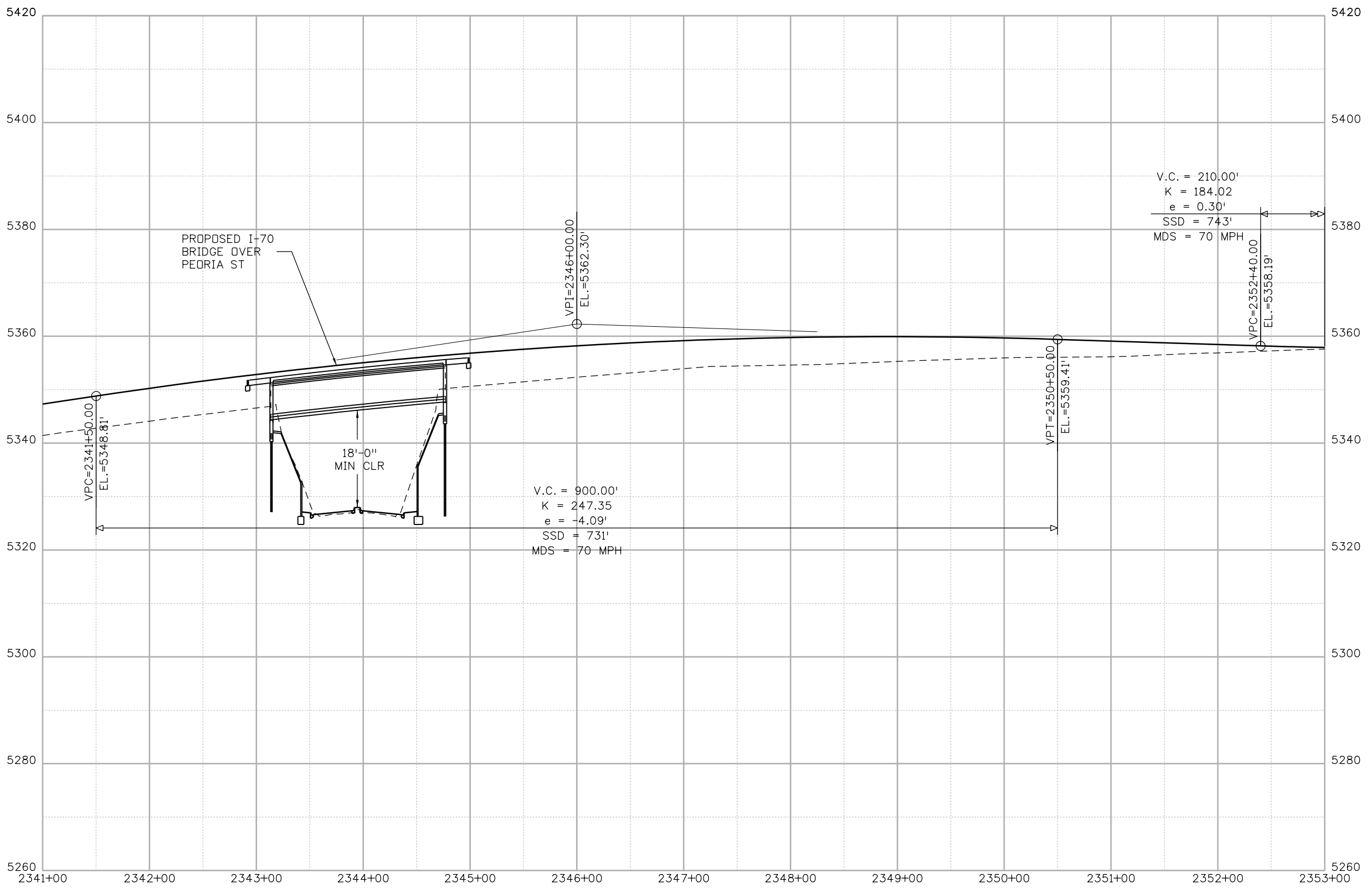
As Constructed
No Revisions:
Revised:
Void:

I-70 ROADWAY PROFILE
 STA 2329+00.00 TO STA 2341+00.00

Designer: D HYMAS	Structure Numbers
Detailer: E BAYLEY	
Sheet Subset: ROADWAY	Subset Sheets: 35 of 44

Project No./Code
FBR 0704-234
19631
Sheet Number RP-35

MSCHWAB 3:36:45 PM pw:\PWAPPD\MA001\NorthCentral_Dmaha\Documents\424981\MKT600000083066\6.0_CAD_BIM\6.2_Work_In_Progress\1963IDES_RP-36_Profile.dgn



Print Date: 5/24/2017
 File Name: 1963IDES_RP-36 Profile.dgn
 Scale: 1:100

5280 Connectors
 Linking I-70 Communities

Sheet Revisions		
Date:	Comments	Init.

Colorado Department of Transportation

Region 1

2000 South Holly Street
 Denver, CO 80222
 Phone: 303-757-9295 FAX: 303-757-9963

JKE

As Constructed
No Revisions:
Revised:
Void:

I-70 ROADWAY PROFILE
 STA 2341+00.00 TO STA 2353+00.00

Designer: D HYMAS	Structure Numbers
Detailer: E BAYLEY	
Sheet Subset: ROADWAY	Subset Sheets: 36 of 44

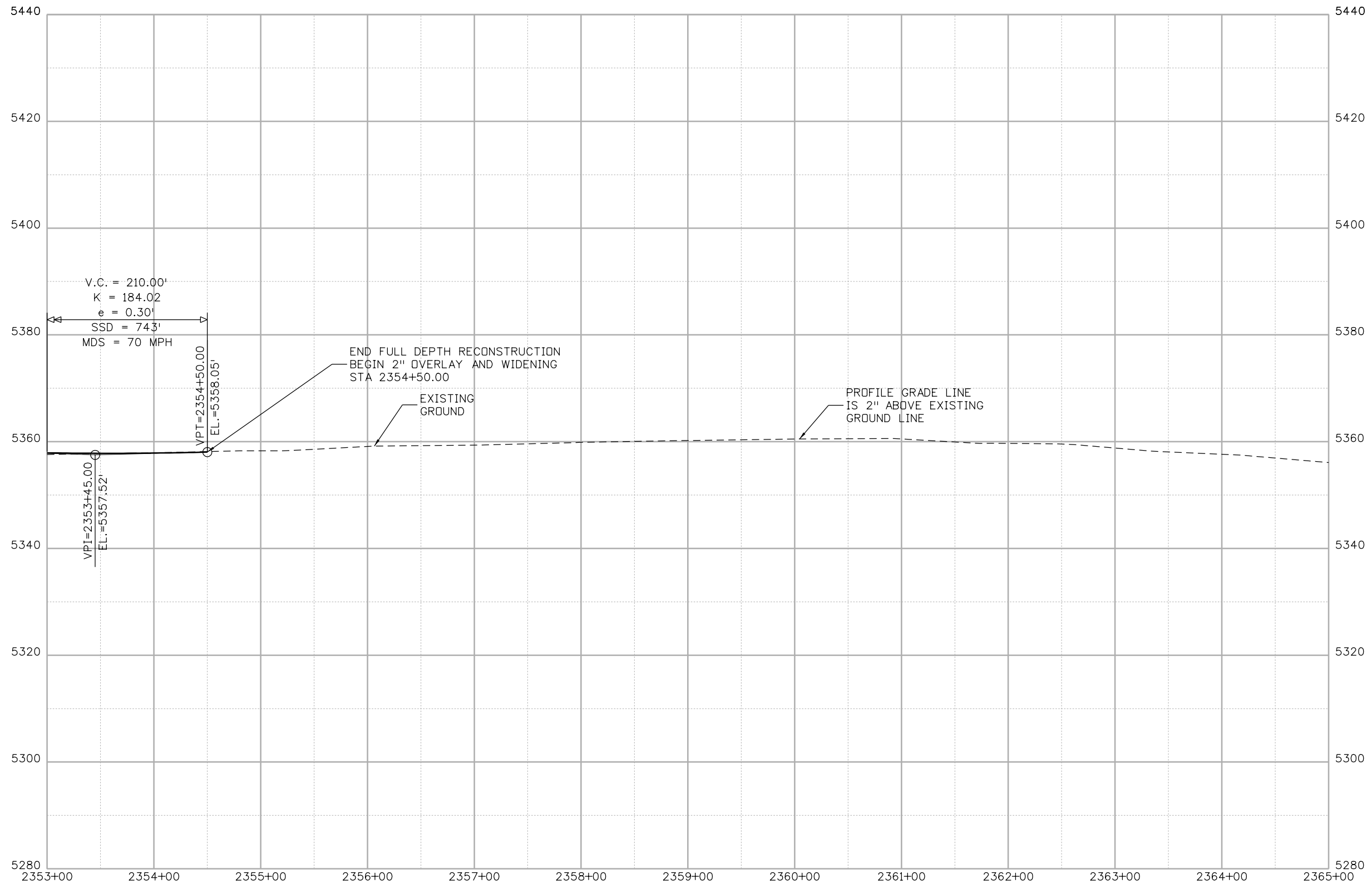
Project No./Code

FBR 0704-234

19631

Sheet Number **RP-36**

MSCHWAB 3:36:51 PM pwr:\pwwapf\pma001\NorthCentral_Dmaha\Documents\424981\MKTG0000083066\6_0_CAD_BIM\6.2_Work_In_Progress\6.2.3_Design\Drawings\19631DES_RP-37_Profile.dgn




Print Date: 5/24/2017

File Name: 19631DES_RP-37 Profile.dgn

Scale: 1:100



Sheet Revisions		
Date:	Comments	Init.

Colorado Department of Transportation

 2000 South Holly Street
 Denver, CO 80222
 Phone: 303-757-9295 FAX: 303-757-9963
 Region 1 JKE

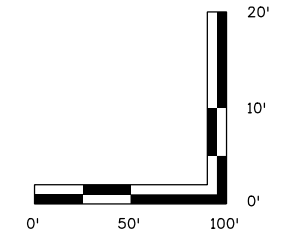
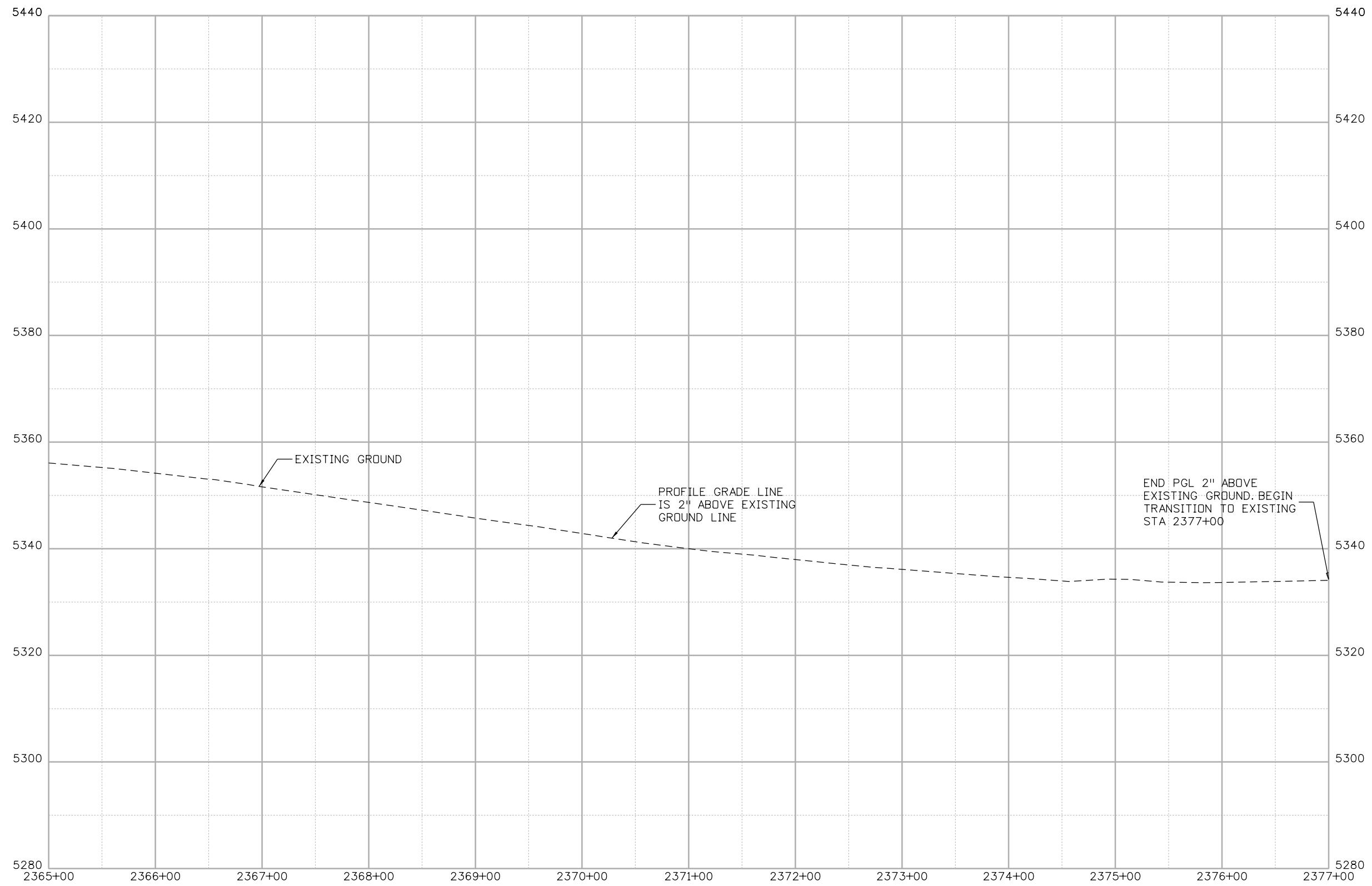
As Constructed
No Revisions:
Revised:
Void:

**I-70
ROADWAY PROFILE**
 STA 2353+00.00 TO STA 2365+00.00

Designer: D. HYMAS	Structure Numbers
Detailer: E. BAYLEY	
Sheet Subset: ROADWAY	Subset Sheets: 37 of 44

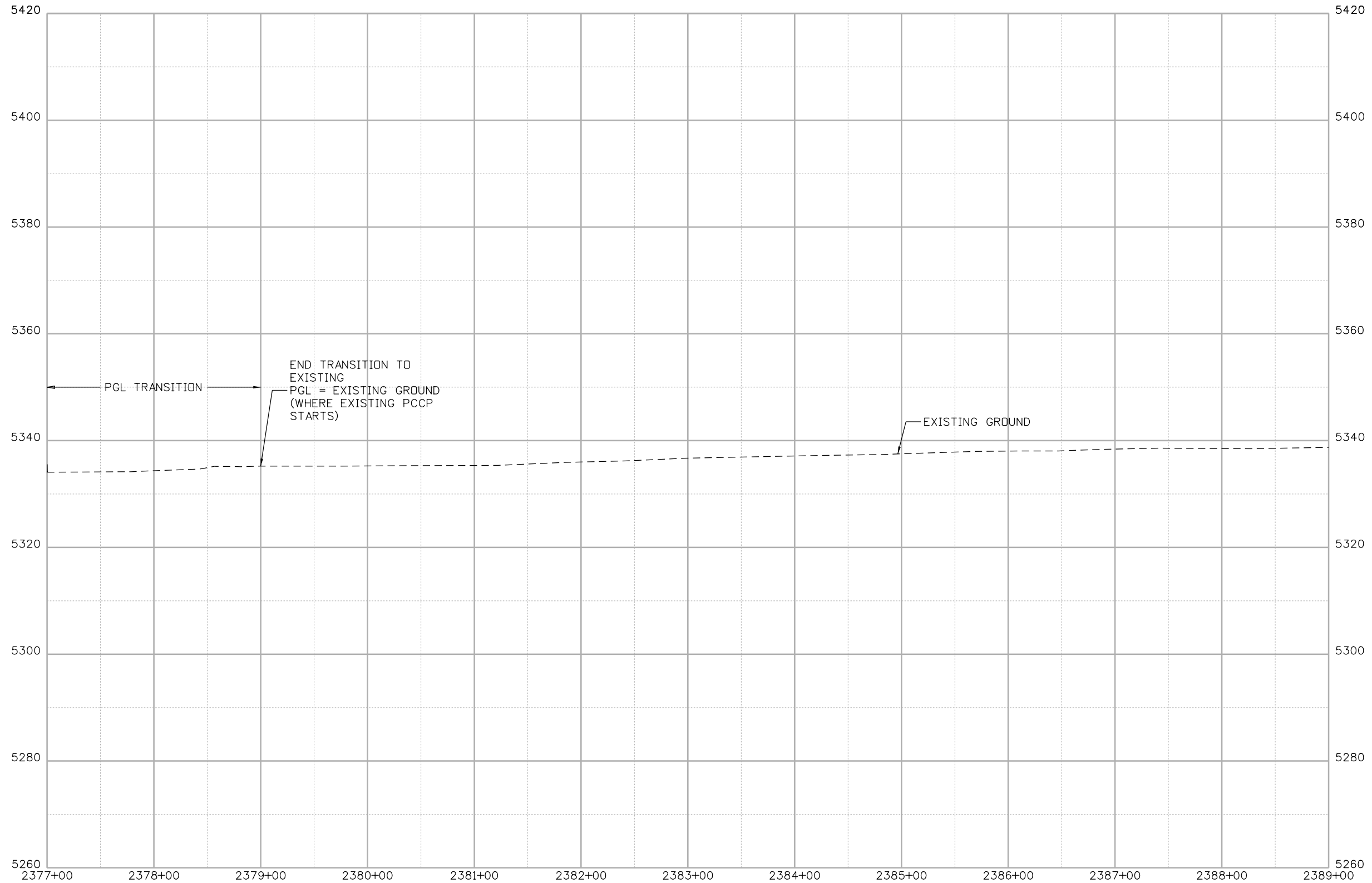
Project No./Code
FBR 0704-234
19631
Sheet Number RP-37

MSCHWAB 3:36:58 PM p:\P\APPD\MA001\NorthCentral_Dmaha\Documents\424981\MKT\00000083066\6.0_CAD_BIM\6.2_Work_In_Progress\6.2.3_Design\Drawings\1963IDES_RP-38_Profile.dgn



Print Date: 5/24/2017 File Name: 1963IDES_RP-38_Profile.dgn Scale: 1:100		Sheet Revisions			Colorado Department of Transportation 2000 South Holly Street Denver, CO 80222 Phone: 303-757-9295 FAX: 303-757-9963 Region 1	As Constructed No Revisions:		I-70 ROADWAY PROFILE STA 2365+00.00 TO STA 2377+00.00 Designer: D HYMAS Detailer: E BAYLEY Sheet Subset: ROADWAY		Project No./Code FBR 0704-234 19631					
		<table border="1"> <thead> <tr> <th>Date:</th> <th>Comments</th> <th>Init.</th> </tr> </thead> <tbody> <tr><td> </td><td> </td><td> </td></tr> <tr><td> </td><td> </td><td> </td></tr> <tr><td> </td><td> </td><td> </td></tr> </tbody> </table>	Date:	Comments		Init.									
Date:	Comments	Init.													
					Void:		Subset Sheets: 38 of 44								

MSCHWAB 3:37:05 PM pw:\PWAPPD\MA001\NorthCentral_Dmaha\Documents\424981\MKT600000083066\6.0_CAD_BIM\6.2_Work_In_Progress\6.2.3_Design\Drawings\1963IDES_RP-39_Profile.dgn



Print Date: 5/24/2017

File Name: 1963IDES_RP-39 Profile.dgn

Scale: 1:100

Sheet Revisions

Date:	Comments	Init.

Colorado Department of Transportation



2000 South Holly Street
Denver, CO 80222
Phone: 303-757-9295 FAX: 303-757-9963

Region 1

JKE

As Constructed

No Revisions:

Revised:

Void:

I-70
ROADWAY PROFILE
STA 2377+00.00 TO STA 2389+00.00

Designer: D HYMAS
Detailer: E BAYLEY

Sheet Subset: ROADWAY
Structure Numbers
Subset Sheets: 39 of 44

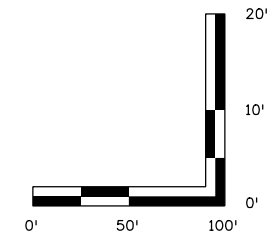
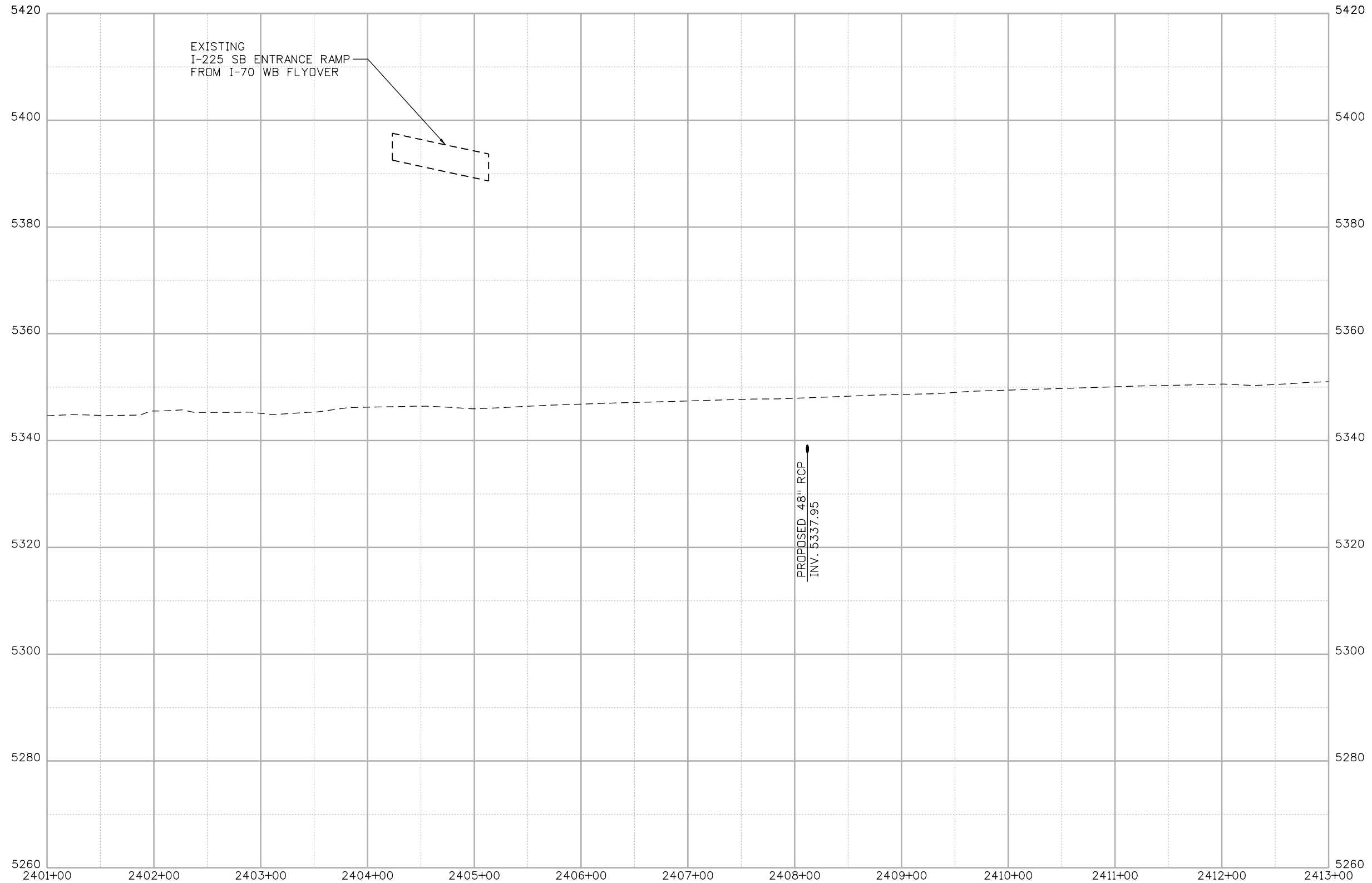
Project No./Code

FBR 0704-234

19631

Sheet Number **RP-39**





Print Date: 5/24/2017
 File Name: 1963IDES_RP-41 Profile.dgn
 Scale: 1:100

5280 Connectors
 Linking I-70 Communities

Sheet Revisions		
Date:	Comments	Init.

Colorado Department of Transportation

2000 South Holly Street
 Denver, CO 80222
 Phone: 303-757-9295 FAX: 303-757-9963

Region 1 JKE

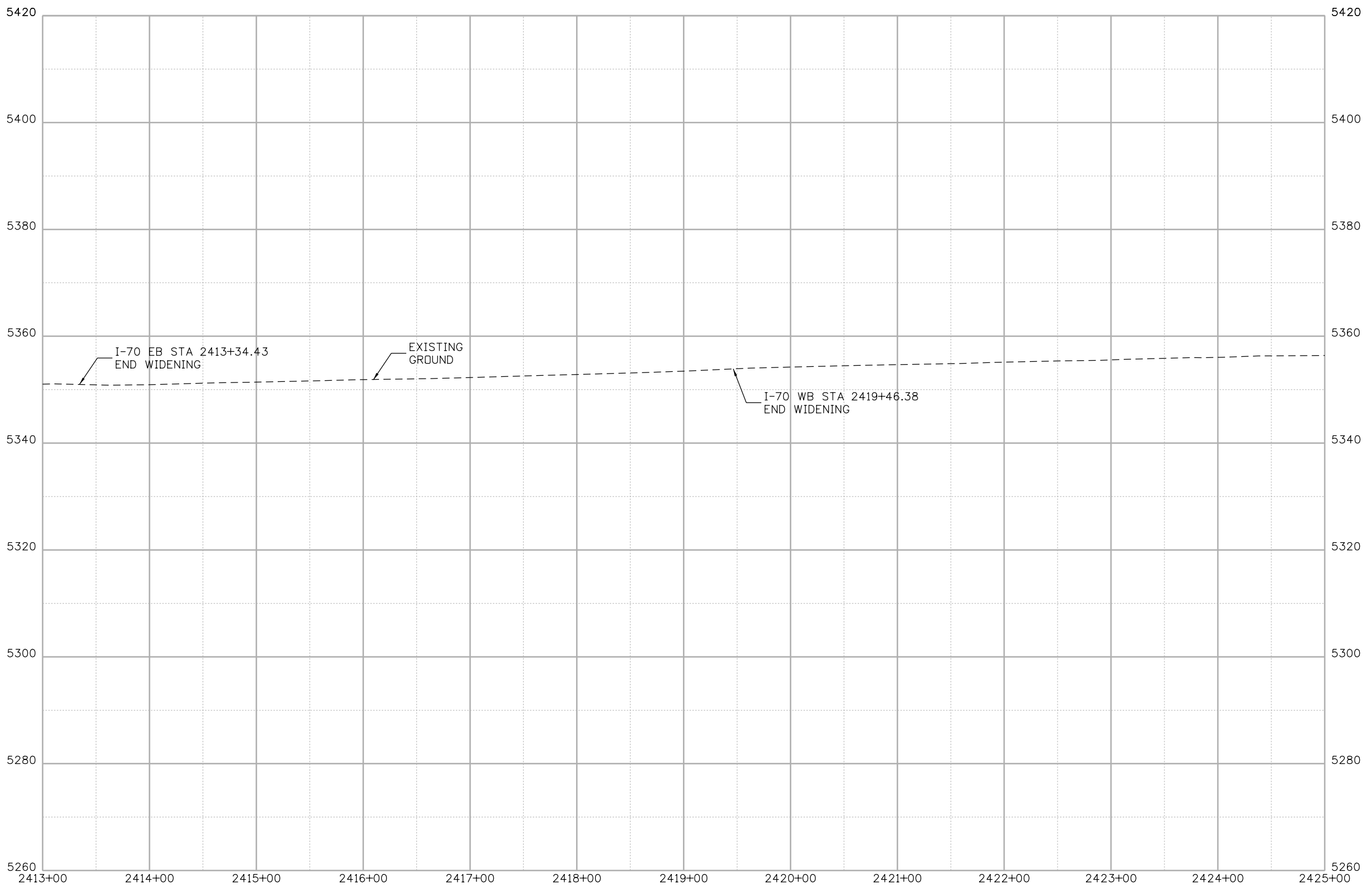
As Constructed
No Revisions:
Revised:
Void:

I-70 ROADWAY PROFILE
 STA 2401+00.00 TO STA 2413+00.00


Designer: D HYMAS	Structure Numbers
Detailer: E BAYLEY	
Sheet Subset: ROADWAY	Subset Sheets: 41 of 44

Project No./Code
FBR 0704-234
19631
Sheet Number RP-41


MSCHWAB 3:37:25 PM pw:\P\APP\DMA001\NorthCentral_Dmaha\Documents\424981.MKT\60000083066\6.0_CAD_BIM\6.2_Work_In_Progress\6.2.3_Design\Drawings\1963IDES_RP-42_Profile.dgn



Print Date: 5/24/2017
 File Name: 1963IDES_RP-42_Profile.dgn
 Scale: 1:100



Sheet Revisions		
Date:	Comments	Init.

Colorado Department of Transportation

 2000 South Holly Street
 Denver, CO 80222
 Phone: 303-757-9295 FAX: 303-757-9963
 Region 1 JKE

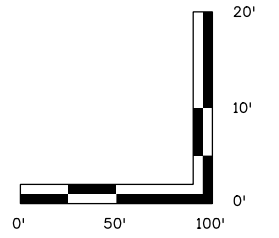
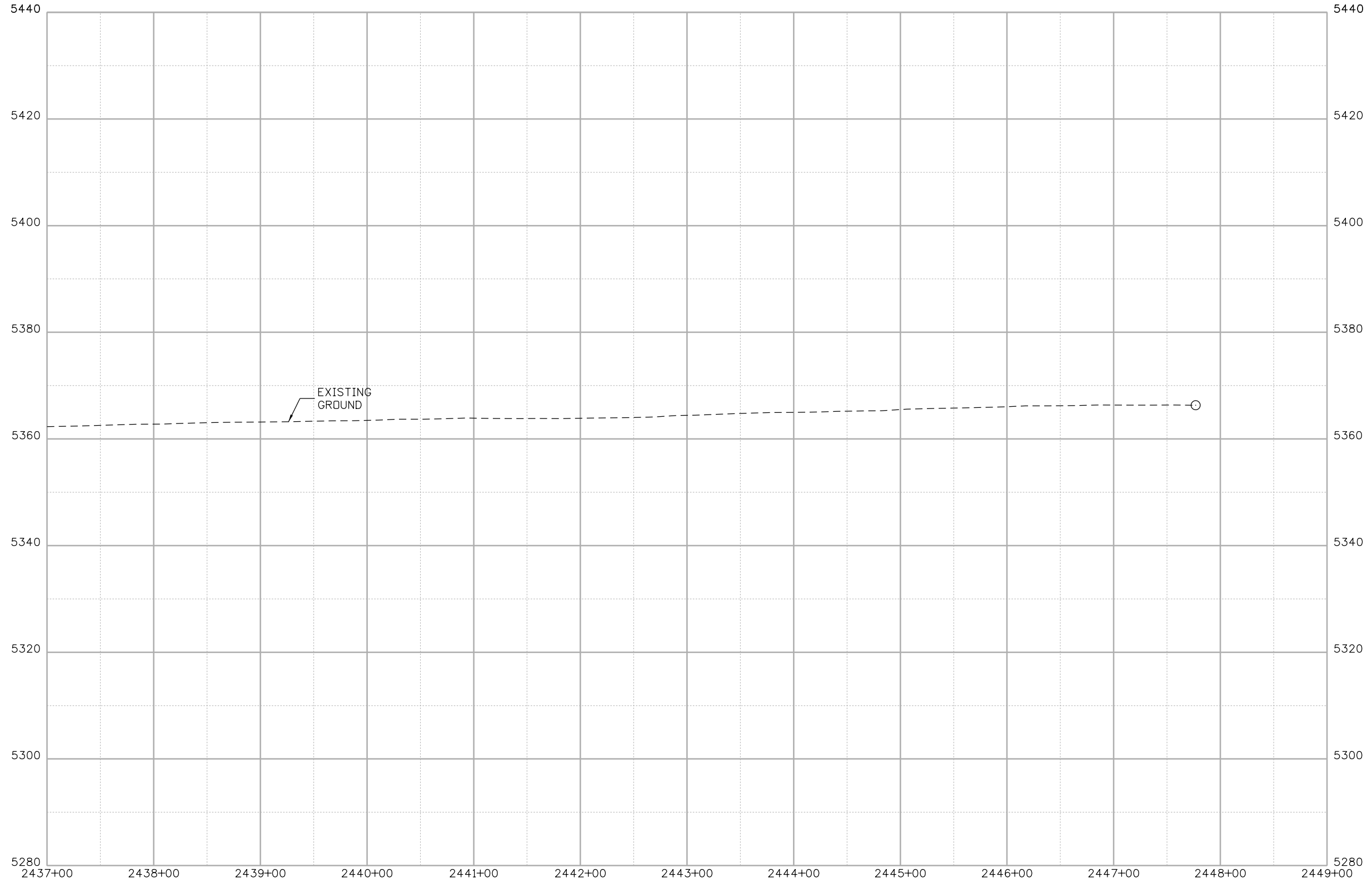
As Constructed
No Revisions:
Revised:
Void:

I-70
 ROADWAY PROFILE
 STA 2413+00.00 TO STA 2425+00.00

Designer: D HYMAS	Structure Numbers
Detailer: E BAYLEY	
Sheet Subset: ROADWAY	Subset Sheets: 42 of 44

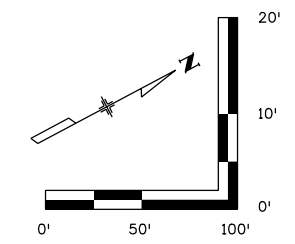
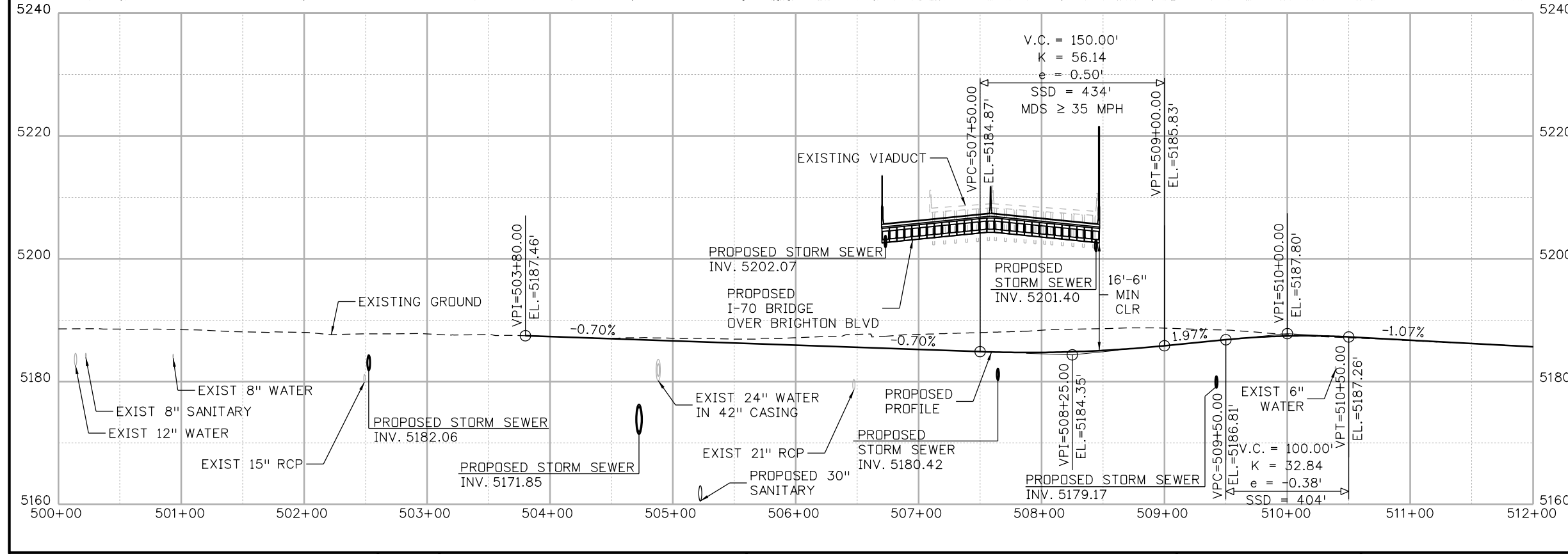
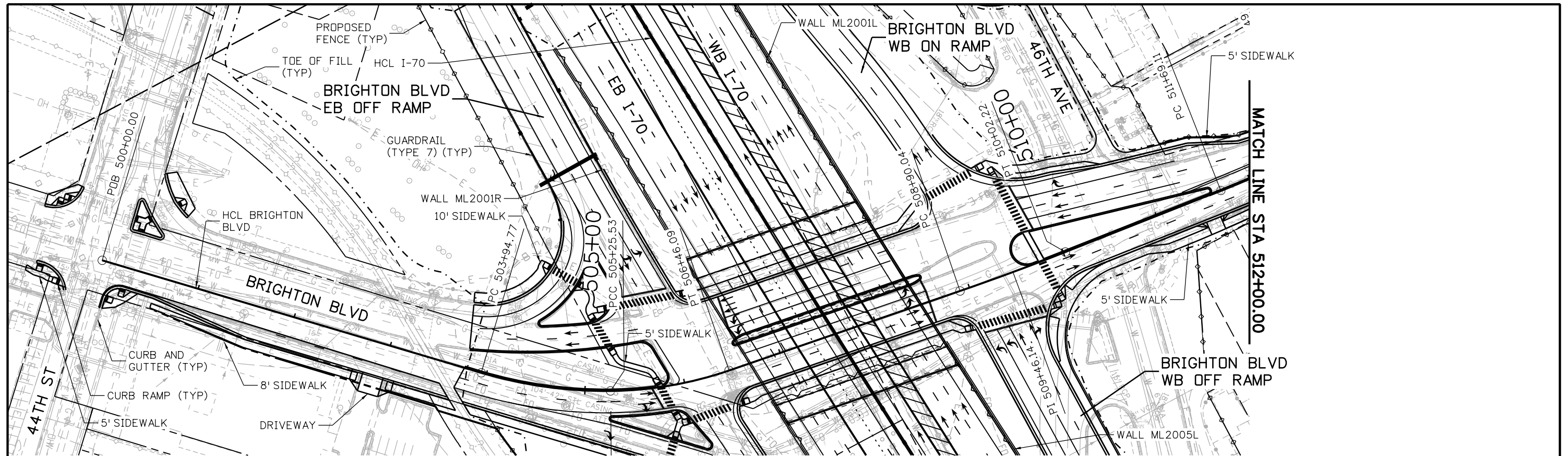
Project No./Code
FBR 0704-234
19631
Sheet Number RP-42

MSCHWAB 3:37:39 PM pw:\P\APPD\A01\NorthCentral_Dmaha\Documents\424981\MKT60000083066\6.0_CAD_BIM\6.2_Work_In_Progress\6.2.3_Design\Drawings\19631DES_RP-44_Profile.dgn



Print Date: 5/24/2017 File Name: 19631DES_RP-44_Profile.dgn Scale: 1:100	0000	Sheet Revisions <table border="1" style="width: 100%; border-collapse: collapse;"> <thead> <tr> <th style="width: 15%;">Date:</th> <th style="width: 60%;">Comments</th> <th style="width: 25%;">Init.</th> </tr> </thead> <tbody> <tr><td> </td><td> </td><td> </td></tr> <tr><td> </td><td> </td><td> </td></tr> <tr><td> </td><td> </td><td> </td></tr> <tr><td> </td><td> </td><td> </td></tr> <tr><td> </td><td> </td><td> </td></tr> </tbody> </table>	Date:	Comments	Init.																Colorado Department of Transportation 2000 South Holly Street Denver, CO 80222 Phone: 303-757-9295 FAX: 303-757-9963 Region 1	As Constructed No Revisions: Revised: Void:	I-70 ROADWAY PROFILE STA 2437+00.00 TO STA 2447+77.15 Designer: D HYMAS Detailer: E BAYLEY Sheet Subset: ROADWAY	Structure Numbers Subset Sheets: 44 of 44	Project No./Code FBR 0704-234 19631 Sheet Number RP-44
Date:	Comments	Init.																							

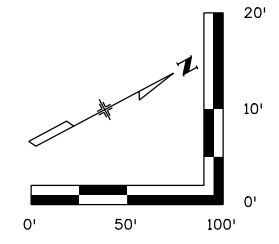
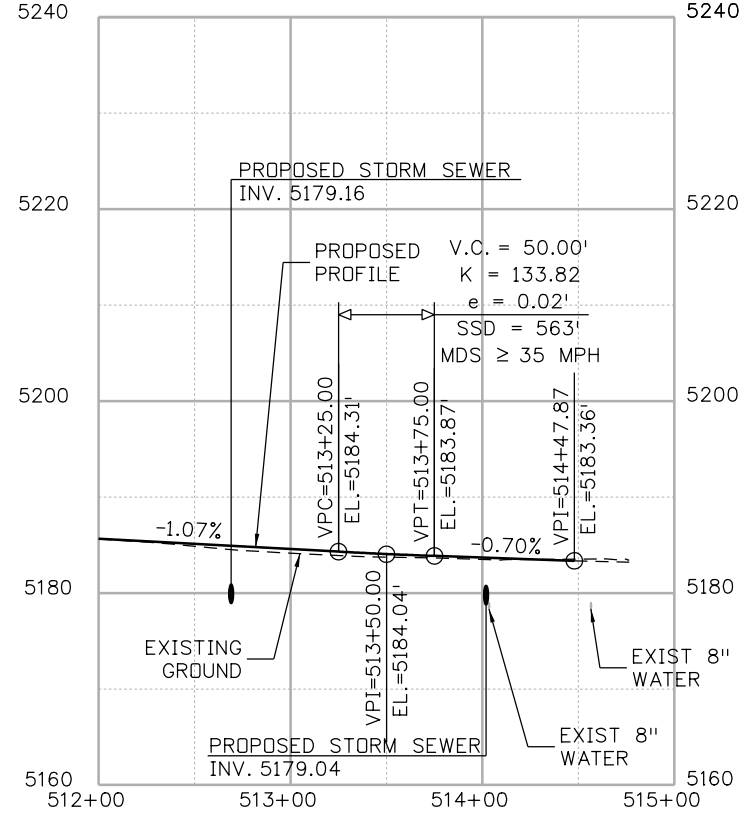
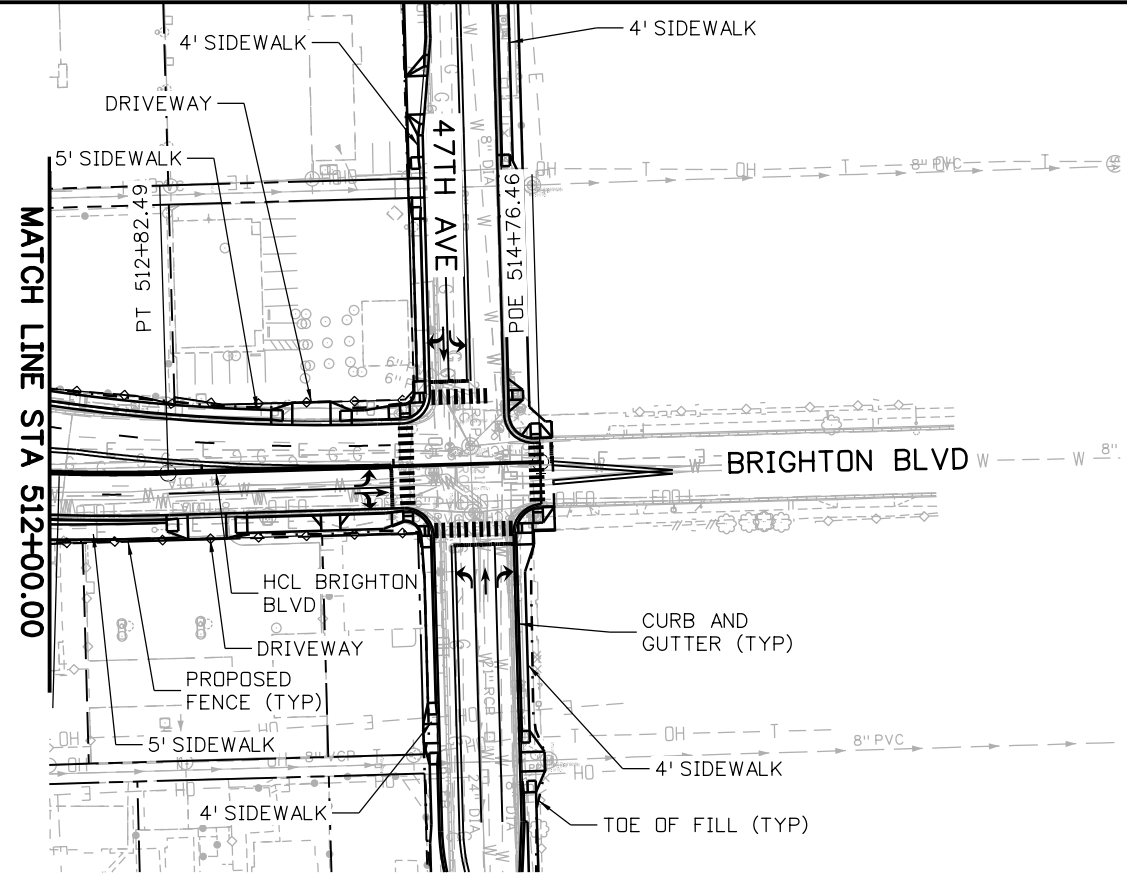
MSCHWAB 3:38:31 PM p:\p\paw\p\paw\NorthCentral\Omaha\Documents\424981\MKTG00000083066\6_O_CAD_BIM\6.2_3_Design\Drawings\19631DES_PnP-RD-48.dgn



Print Date: 5/24/2017 File Name: 19631DES_PnP-RD-48.dgn Scale: 1:100	<table border="1" style="width:100%; border-collapse: collapse;"> <tr><th colspan="3">Sheet Revisions</th></tr> <tr><th>Date:</th><th>Comments</th><th>Init.</th></tr> <tr><td> </td><td> </td><td> </td></tr> <tr><td> </td><td> </td><td> </td></tr> <tr><td> </td><td> </td><td> </td></tr> </table>	Sheet Revisions			Date:	Comments	Init.										 Colorado Department of Transportation 2000 South Holly Street Denver, CO 80222 Phone: 303-757-9295 FAX: 303-757-9963 Region 1 JKE	As Constructed No Revisions: Revised: Void:	I-70 BRIGHTON BLVD STA 500+00 TO STA 512+00 Designer: D. HYMAS Detailer: M. SCHWAB Sheet Subset: ROADWAY Structure Numbers: Subset Sheets: 48 of 165	Project No./Code FBR 0704-234 19631 Sheet Number RD-48
Sheet Revisions																				
Date:	Comments	Init.																		



MSCHWAB 3:38:45 PM pw:\PWAPPD\MA001\NorthCentral_Dmaha\Documents\424981\MKT60000083066\6.0_CAD_BIM\6.2_Work\In_Progress\6.2.3_Design\Drawings\19631DES_PnP-RD-49.dgn



Print Date: 5/24/2017
 File Name: 19631DES_PnP-RD-49.dgn
 Scale: 1:100

Sheet Revisions		
Date:	Comments	Init.

Colorado Department of Transportation

2000 South Holly Street
 Denver, CO 80222
 Phone: 303-757-9295 FAX: 303-757-9963

Region 1 JKE

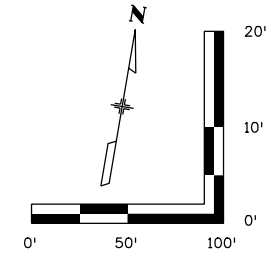
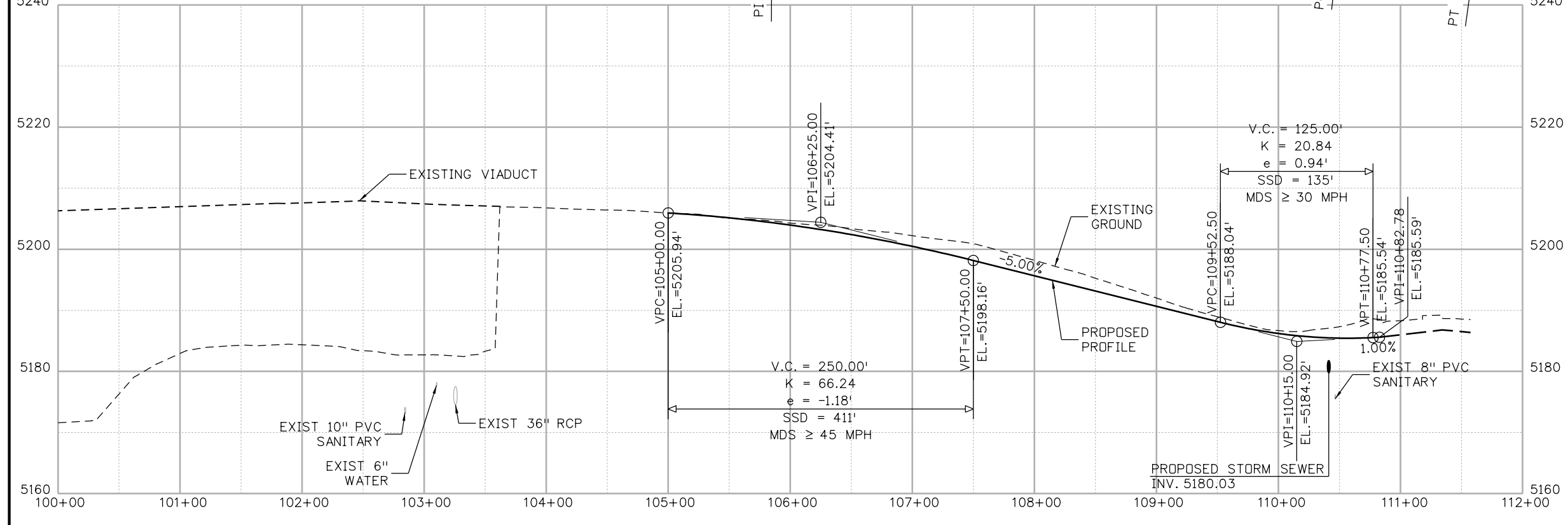
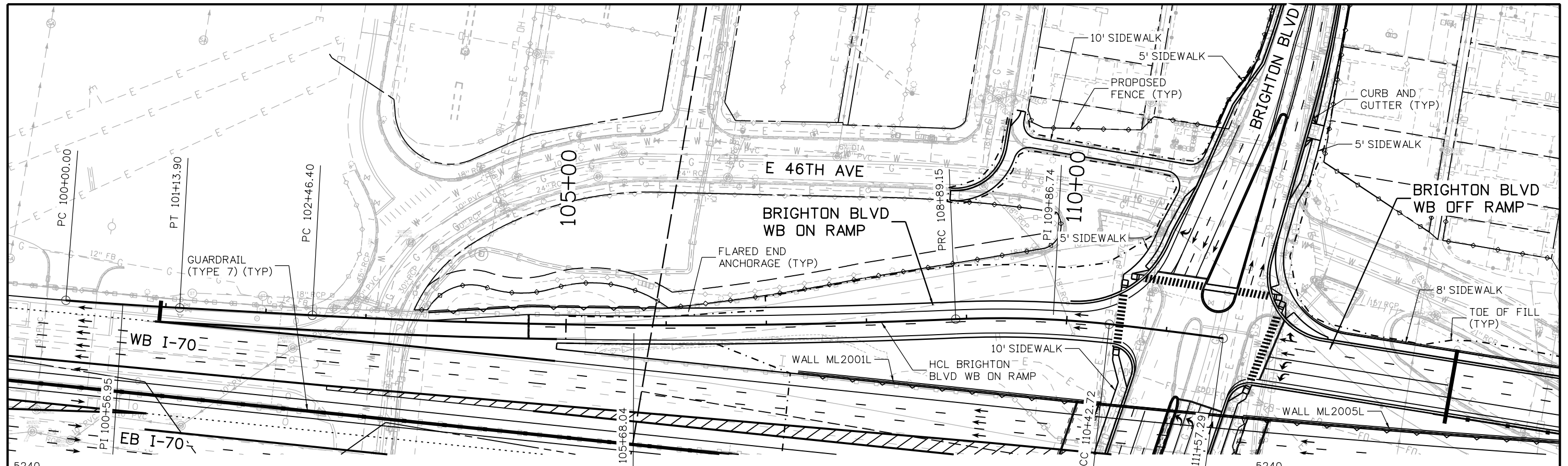
As Constructed
No Revisions:
Revised:
Void:

I-70
 BRIGHTON BLVD
 STA 512+00 TO STA 514+76.46

Designer: D. HYMAS	Structure Numbers
Detailer: M. SCHWAB	
Sheet Subset: ROADWAY	Subset Sheets: 49 of 165

Project No./Code
FBR 0704-234
19631
Sheet Number RD-49

MSCHWAB 3:38:57 PM pw:\PWAPP\DM01\NorthCentral_Dmaha\Documents\424981.MKT\60000083066\6.0_CAD_BIM\6.2_Work_In_Progress\6.2.3_Design\Drawings\19631DES_PnP-RD-50.dgn



Print Date: 5/24/2017
 File Name: 19631DES_PnP-RD-50.dgn
 Scale: 1:100

5280 Connectors
 Linking I-70 Communities

Sheet Revisions		
Date:	Comments	Init.

Colorado Department of Transportation

2000 South Holly Street
 Denver, CO 80222
 Phone: 303-757-9295 FAX: 303-757-9963

Region 1 JKE

As Constructed
No Revisions:
Revised:
Void:

I-70
BRIGHTON BLVD WB ON RAMP
 STA 100+00 TO STA 111+57.29

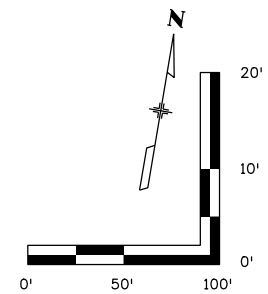
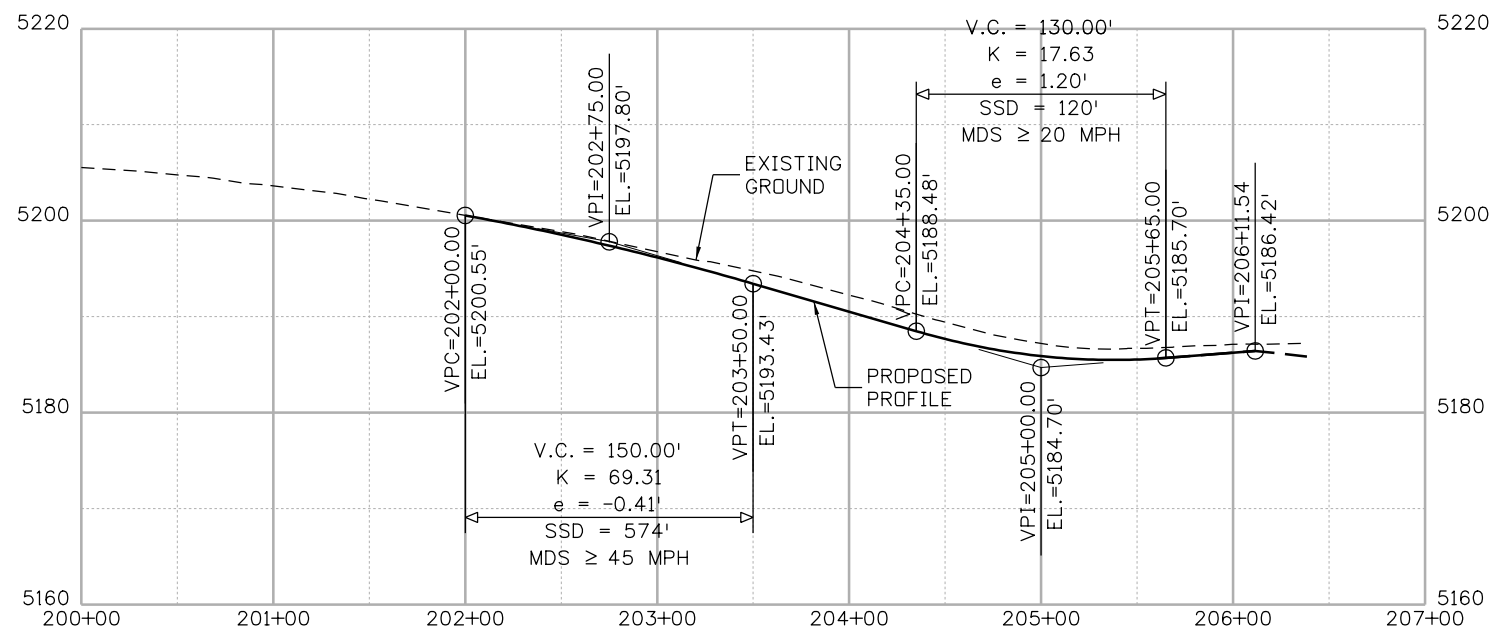
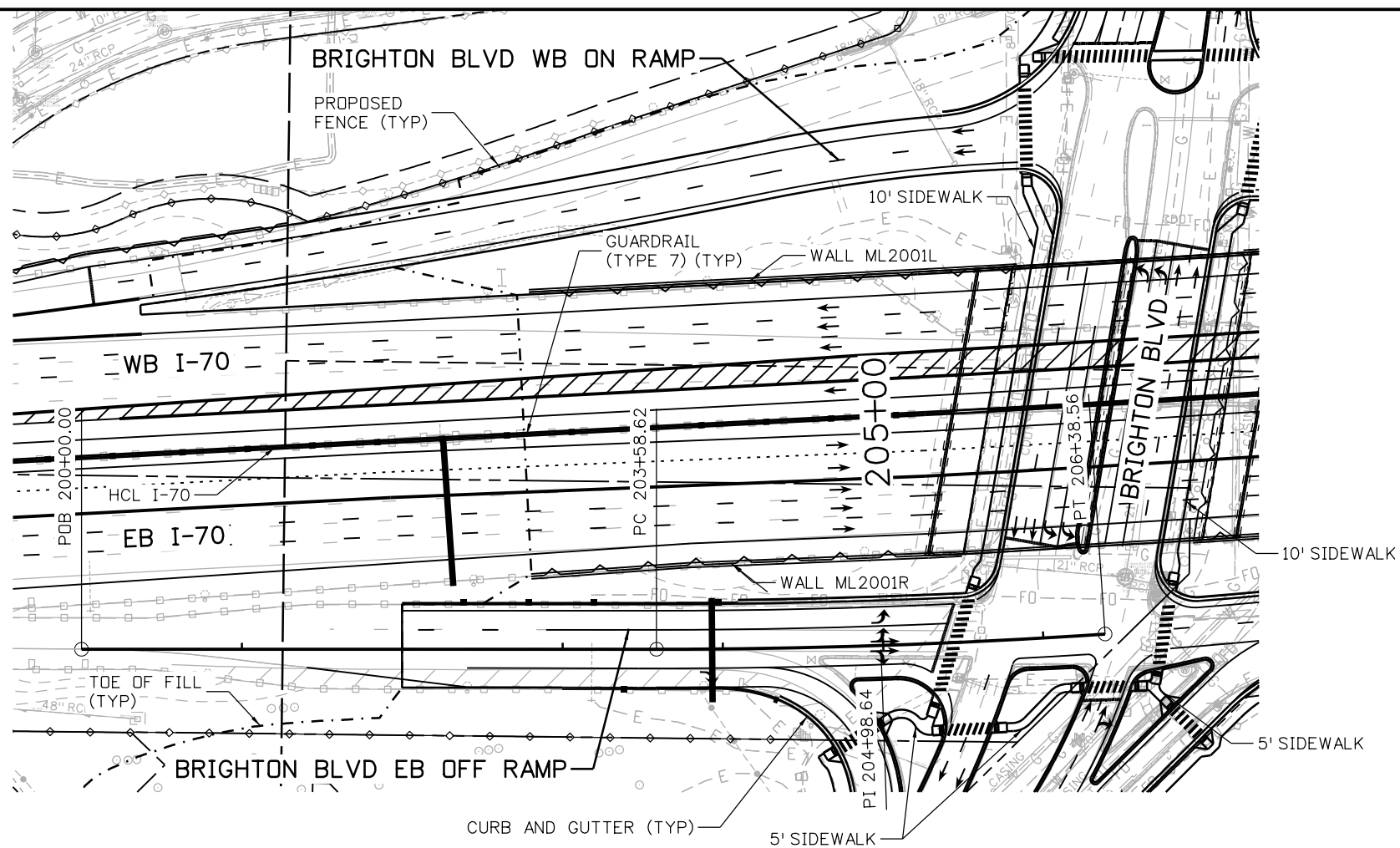
Designer: D. HYMAS	Structure Numbers
Detailer: M. SCHWAB	
Sheet Subset: ROADWAY	Subset Sheets: 50 of 165

Project No./Code
 FBR 0704-234

19631

Sheet Number **RD-50**

MSCHWAB 3:39:10 PM pw:\PWPAPP\DMO1\NorthCentral_Dmoha\Documents\424981\MTG00000083066\6_0_CAD_BIM\6.2_Work_In_Progress\6.2.3_DesignDrawings\19631DES_PnP-RD-51.dgn



Print Date: 5/24/2017

File Name: 19631DES_PnP-RD-51.dgn

Scale: 1:100

Sheet Revisions

Date:	Comments	Init.

Colorado Department of Transportation



2000 South Holly Street
Denver, CO 80222
Phone: 303-757-9295 FAX: 303-757-9963

Region 1

JKE

As Constructed

No Revisions:

Revised:

Void:

**I-70
BRIGHTON BLVD EB OFF RAMP
STA 200+00 TO STA 206+38.56**

Designer:	D. HYMAS	Structure	
Detailer:	M. SCHWAB	Numbers	
Sheet Subset:	ROADWAY	Subset Sheets:	51 of 165

Project No./Code

FBR 0704-234

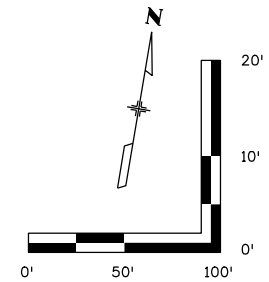
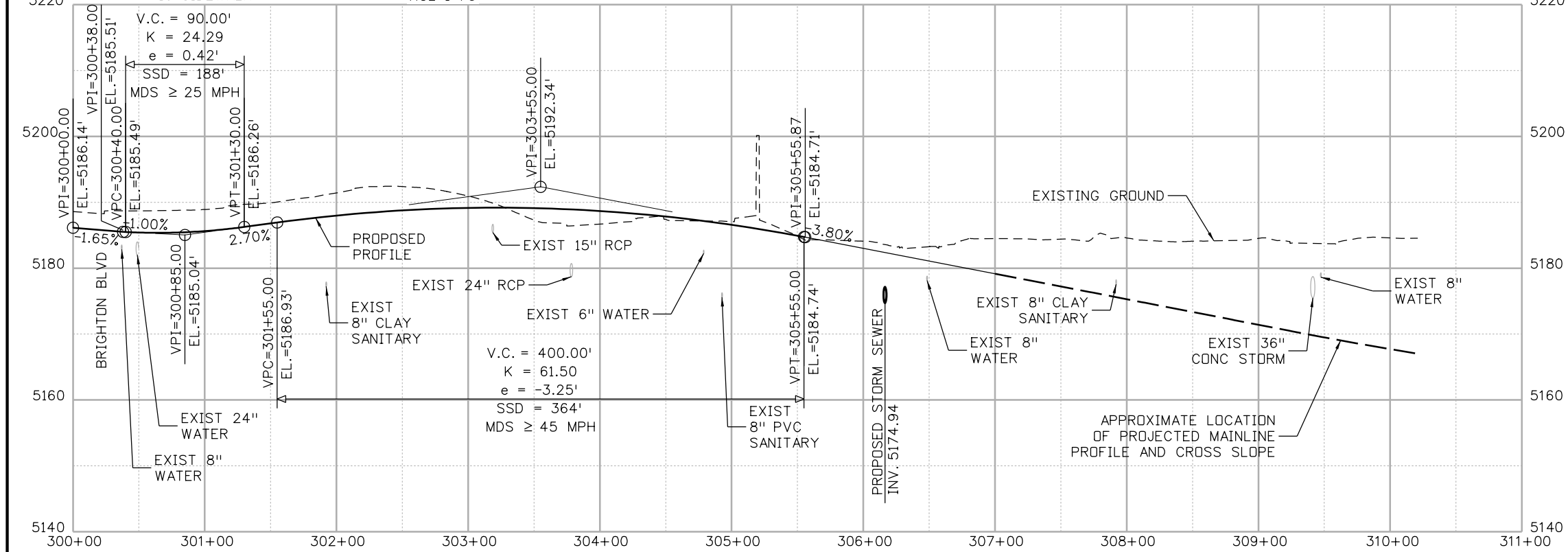
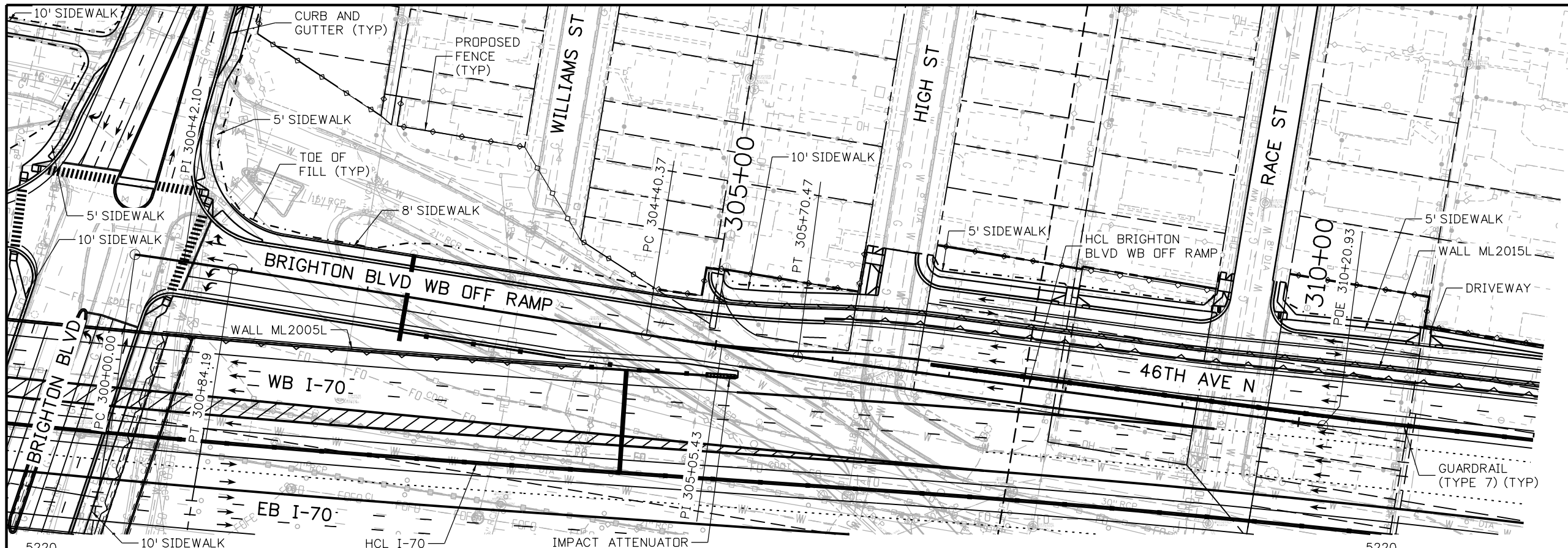
19631

Sheet Number **RD-51**

5280 Connectors
Linking I-70 Communities

0000

MSCHWAB 3:39:21 PM p:\p\AP\CDMA001\NorthCentral\Omaha\Documents\424981\MKTG0000083066\6.0_CAD_BIM\6.2_Work_In_Progress\6.2.3_Design\Drawings\19631DES_PnP-RD-52.dgn



Print Date: 5/24/2017
File Name: 19631DES_PnP-RD-52.dgn
Scale: 1:100

Sheet Revisions		
Date:	Comments	Init.



Colorado Department of Transportation
2000 South Holly Street
Denver, CO 80222
Phone: 303-757-9295 FAX: 303-757-9963
Region 1
JKE

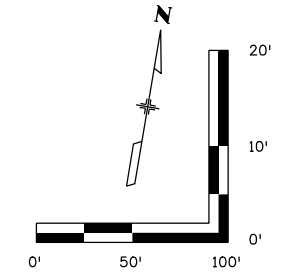
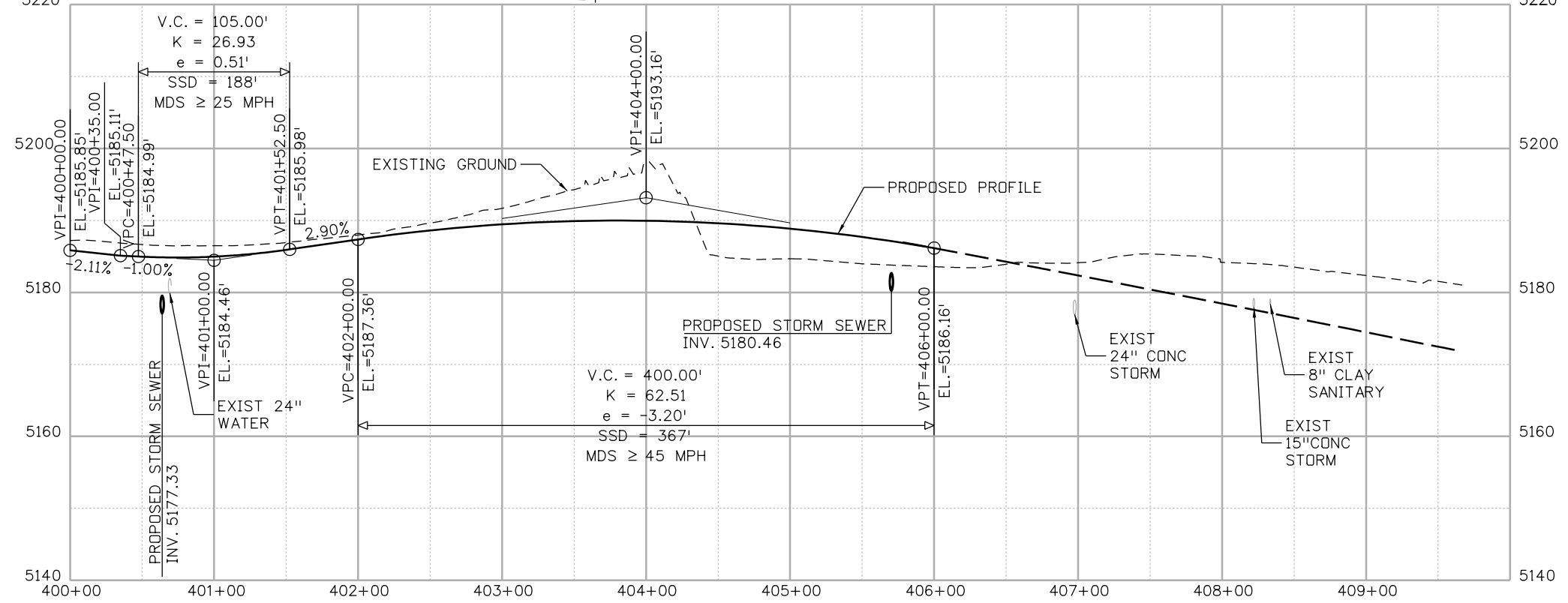
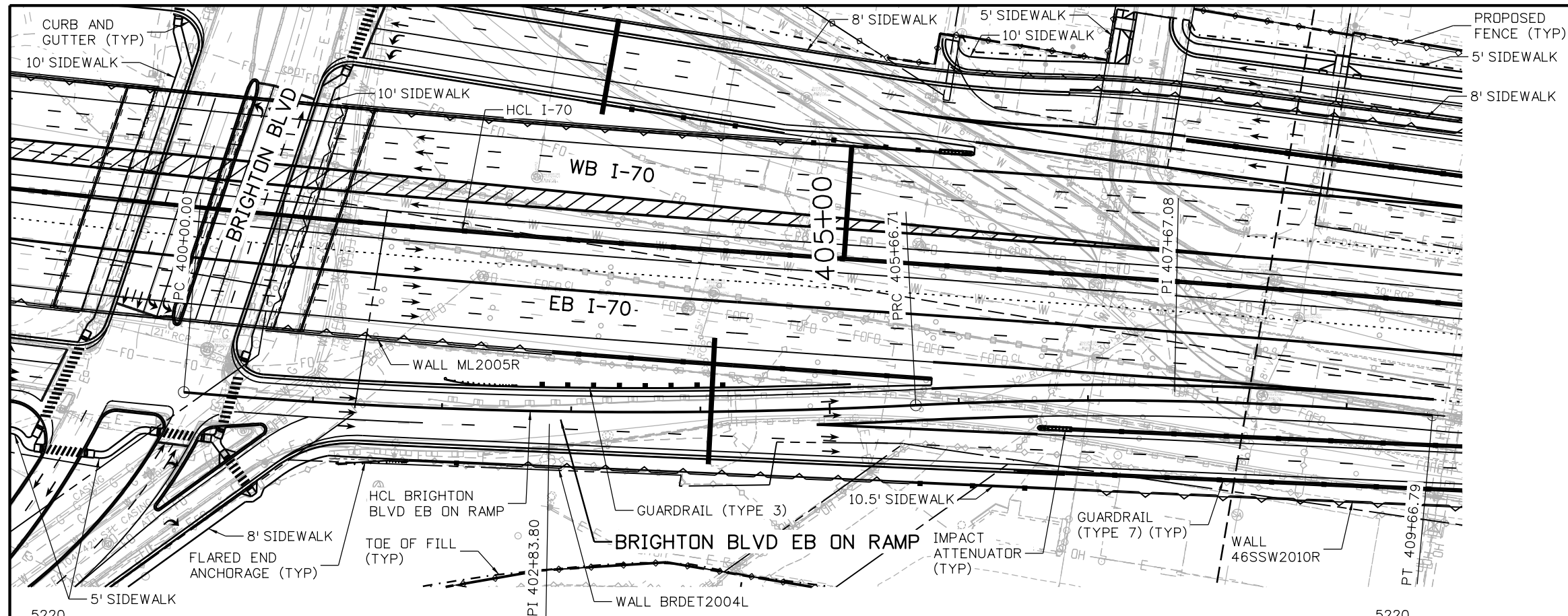
As Constructed
No Revisions:
Revised:
Void:

I-70
BRIGHTON BLVD WB OFF RAMP
STA 300+00 TO STA 312+00
Designer: D. HYMAS
Detailer: M. SCHWAB
Sheet Subset: ROADWAY
Structure Numbers
Subset Sheets: 52 of 165

Project No./Code
FBR 0704-234
19631
Sheet Number RD-52



MSCHWAB 3:39:33 PM p:\PWAPP\DMA01\NorthCentral_Dmaha\Documents\424981.MKT\60000083066\6.0_CAD_BIM\6.2_Work\In_Progress\6.2.3_Design\Drawings\19631DES_PnP-RD-53.dgn



Print Date: 5/24/2017
 File Name: 19631DES_PnP-RD-53.dgn
 Scale: 1:100

5280 Connectors
 Linking I-70 Communities

Sheet Revisions		
Date:	Comments	Init.

Colorado Department of Transportation

2000 South Holly Street
 Denver, CO 80222
 Phone: 303-757-9295 FAX: 303-757-9963

Region 1

JKE

As Constructed

No Revisions:

Revised:

Void:

I-70
 BRIGHTON BLVD EB ON RAMP
 STA 400+00 TO STA 408+38.97

Designer: D. HYMAS
 Detailer: M. SCHWAB

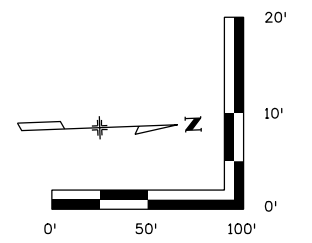
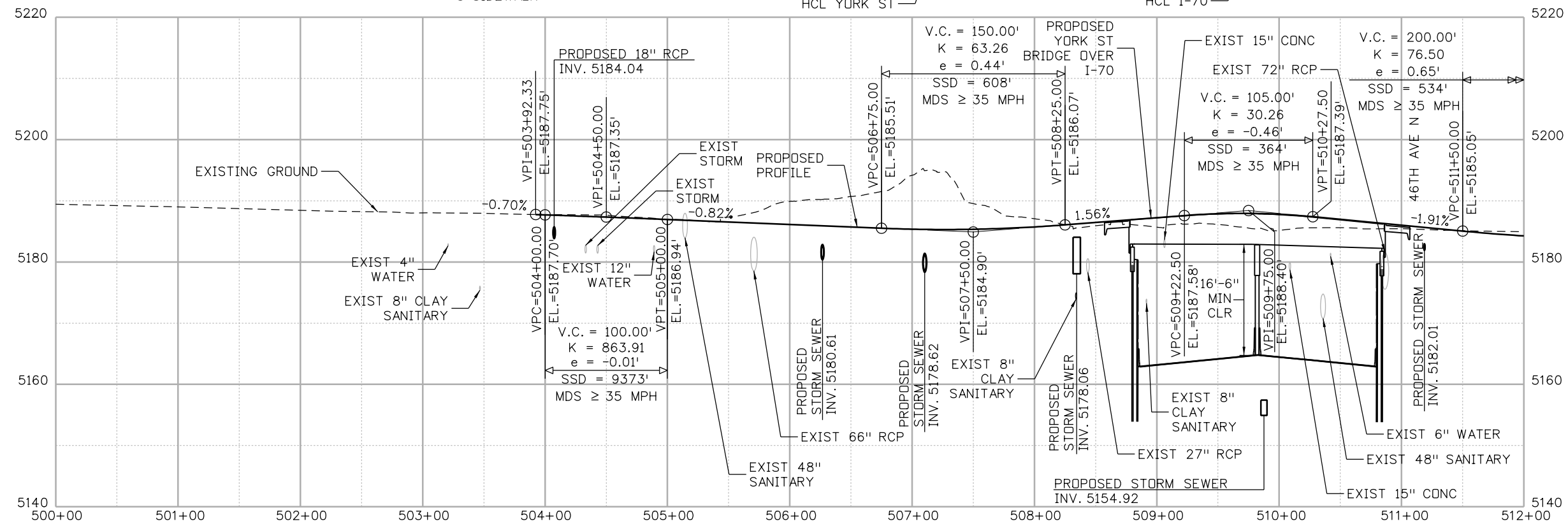
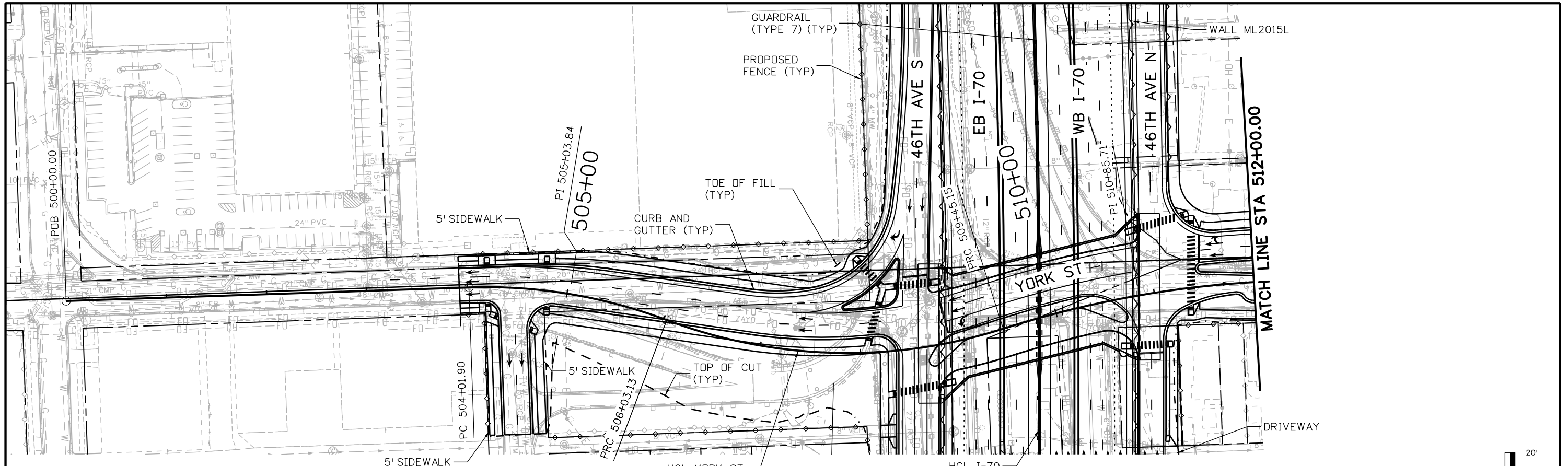
Sheet Subset: ROADWAY
 Subset Sheets: 53 of 165

Project No./Code
 FBR 0704-234

19631

Sheet Number RD-53

MSCHWAB 3:39:45 PM pw:\PWAPPD\MA001\NorthCentral_Dmaha\Documents\424981.MKT\60000083066\6.0_CAD_BIM\6.2_Work_In_Progress\6.2.3_Design\Drawings\1963IDES_PnP-RD-54.dgn



Print Date: 5/24/2017

File Name: 19631DES_PnP-RD-54.dgn

Scale: 1:100

Sheet Revisions		
Date:	Comments	Init.

Colorado Department of Transportation

2000 South Holly Street
Denver, CO 80222
Phone: 303-757-9295 FAX: 303-757-9963

Region 1 **JKE**

As Constructed
No Revisions:
Revised:
Void:

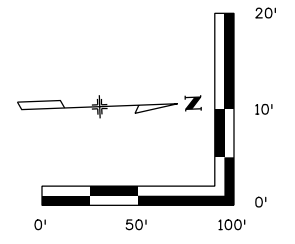
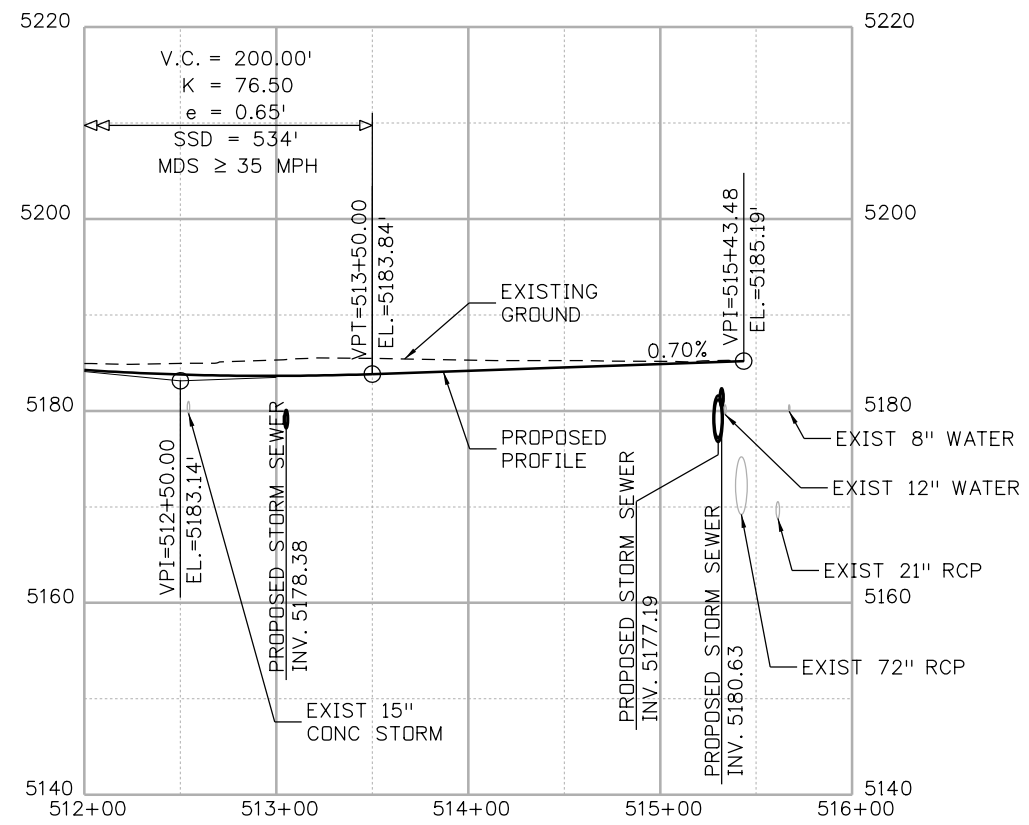
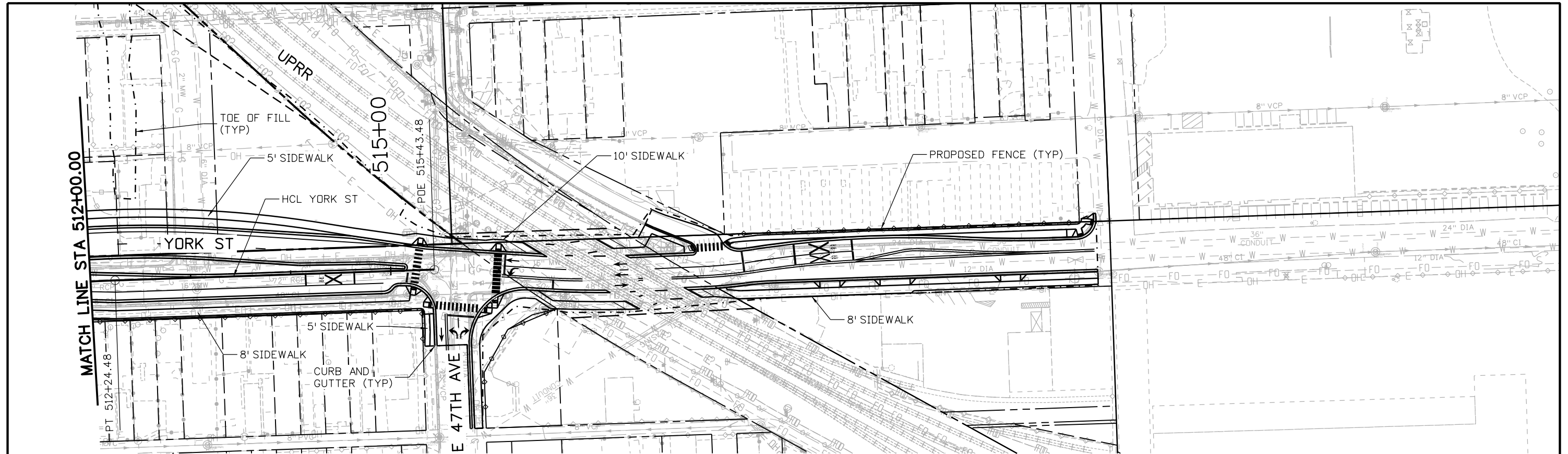
I-70
YORK ST
STA 500+00 TO STA 512+00

Designer:	D. HYMAS	Structure Numbers	
Detailer:	M. SCHWAB	Subset Sheets:	54 of 165

Project No./Code
FBR 0704-234
19631
Sheet Number RD-54



MSCHWAB 3:39:57 PM p:\PWAPP\DMA01:NorthCentral_Dmaha\Documents\424981.MKT\60000083066\6.0_CAD_BIM\6.2_Work_In_Progress\Drawings\1963IDES_PnP-RD-55.dgn



Print Date: 5/24/2017
 File Name: 1963IDES_PnP-RD-55.dgn
 Scale: 1:100

5280 Connectors
 Linking I-70 Communities

Sheet Revisions		
Date:	Comments	Init.

Colorado Department of Transportation

2000 South Holly Street
 Denver, CO 80222
 Phone: 303-757-9295 FAX: 303-757-9963

Region 1 JKE

As Constructed
No Revisions:
Revised:
Void:

I-70
 YORK ST
 STA 512+00 TO STA 515+43.48

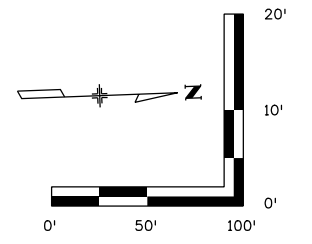
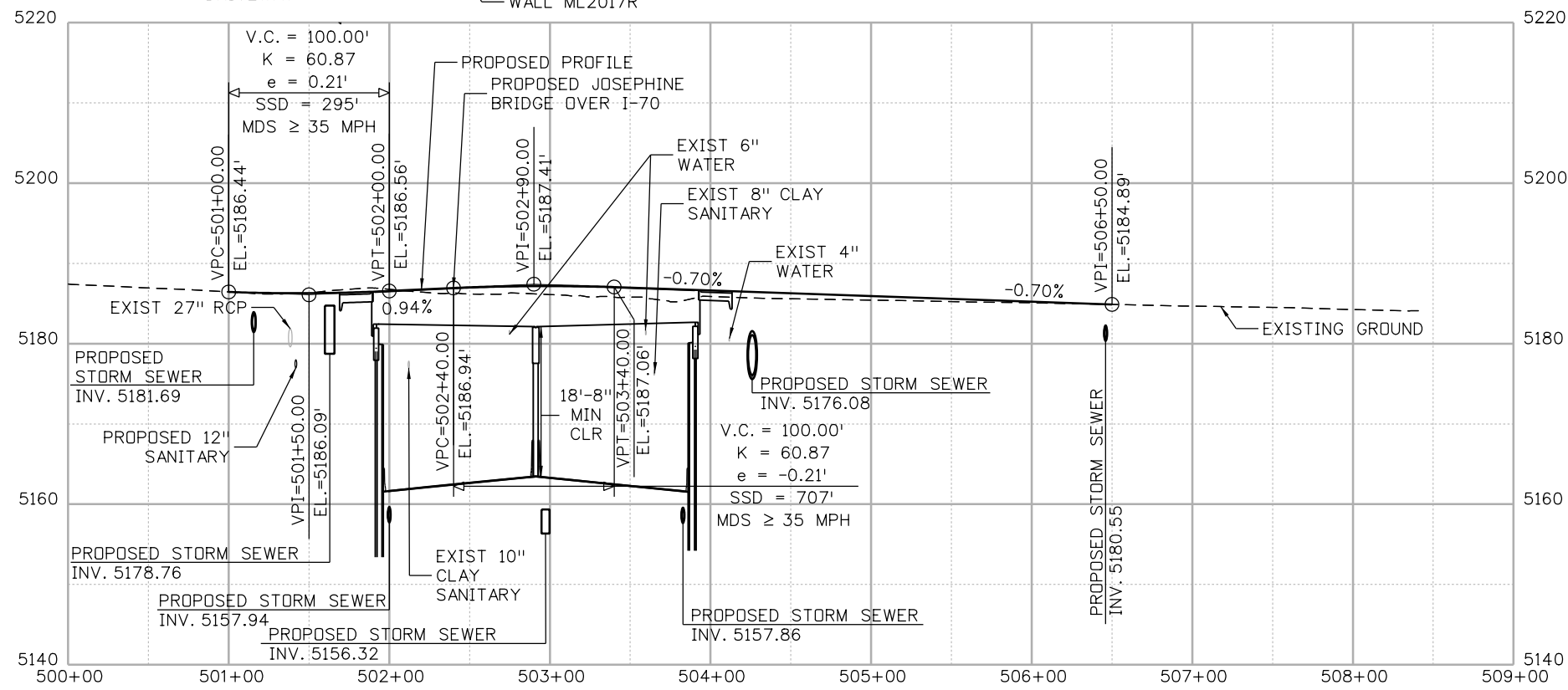
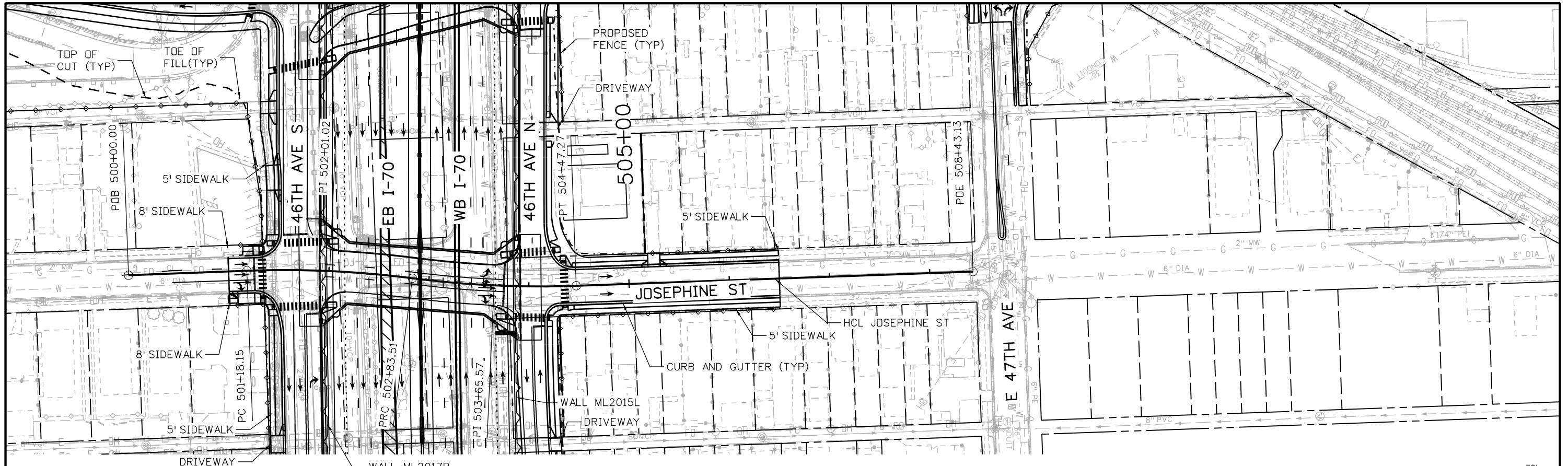
Designer: D. HYMAS	Structure Numbers
Detailer: M. SCHWAB	
Sheet Subset: ROADWAY	Subset Sheets: 55 of 165

Project No./Code
 FBR 0704-234

19631

Sheet Number RD-55

MSCHWAB 3:40:08 PM pw:\PWAPPD\MA01:NorthCentral_Dmaha\Documents\424981.MKT\60000083066\6.0_CAD_BIM\6.2_Work_In_Progress\6.2.3_Design\Drawings\1963IDES_PnP-RD-56.dgn



Print Date: 5/24/2017
 File Name: 19631DES_PnP-RD-56.dgn
 Scale: 1:100

Sheet Revisions		
Date:	Comments	Init.

Colorado Department of Transportation

2000 South Holly Street
 Denver, CO 80222
 Phone: 303-757-9295 FAX: 303-757-9963

Region 1 JKE

As Constructed

No Revisions:

Revised:

Void:

I-70
 JOSEPHINE ST
 STA 500+00 TO STA 508+43.13

Designer: D. HYMAS
 Detailer: M. SCHWAB

Sheet Subset: ROADWAY
 Subset Sheets: 56 of 165

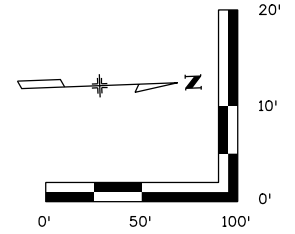
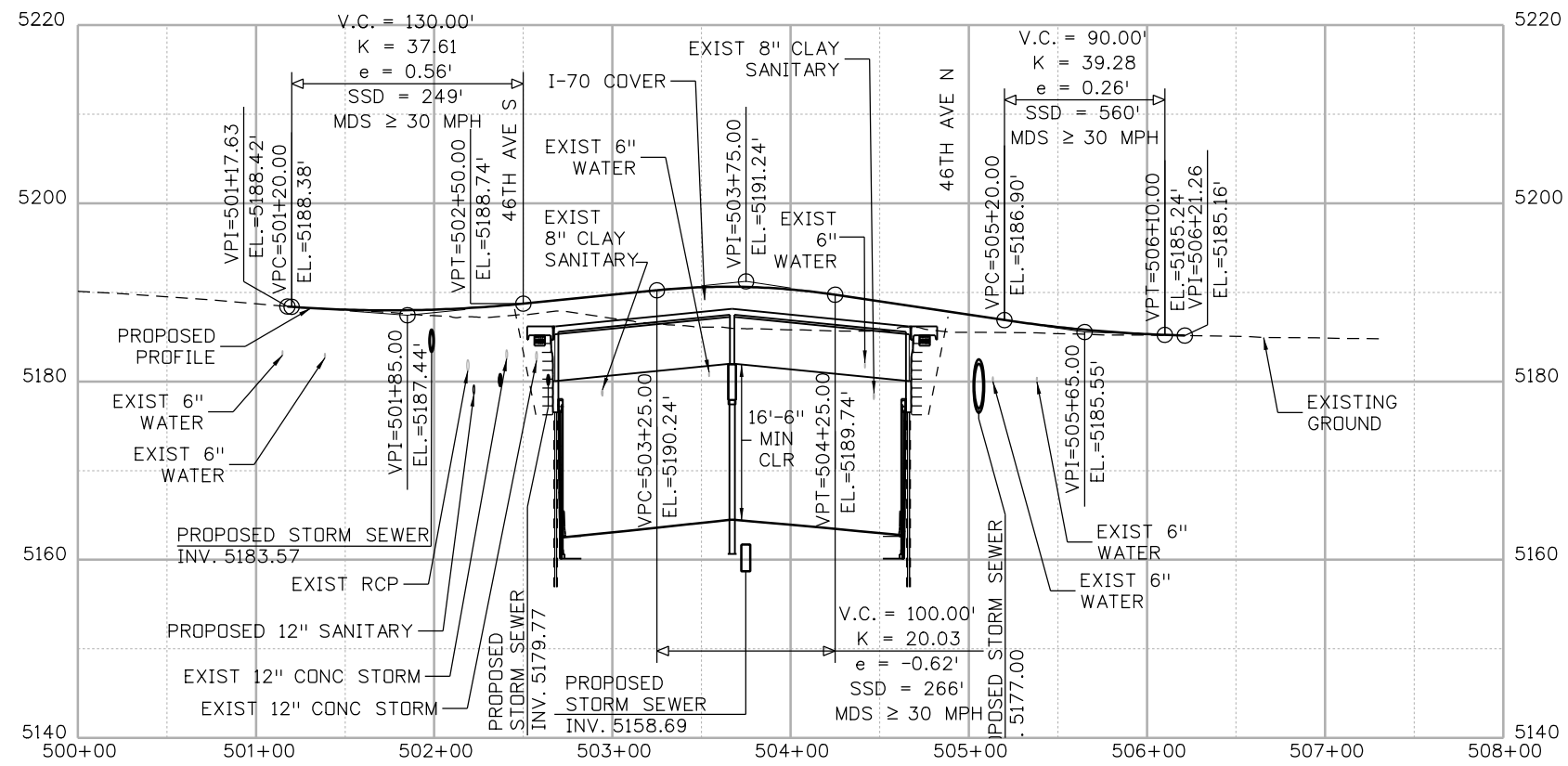
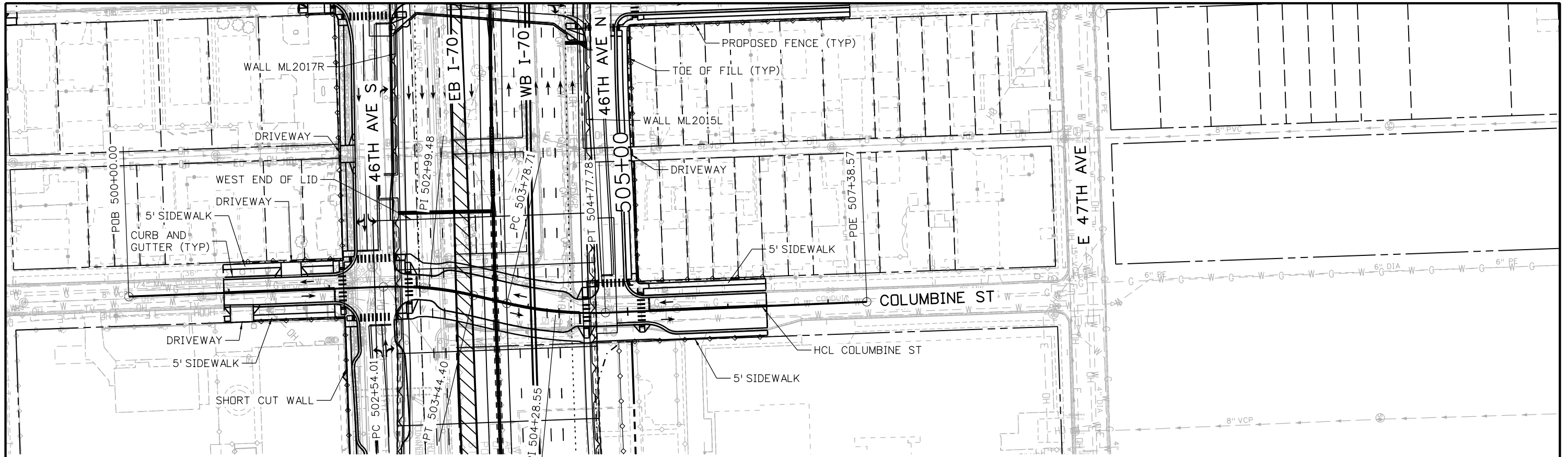
Project No./Code
 FBR 0704-234

19631

Sheet Number RD-56



MSCHWAB 3:40:20 PM pw:\PWAPPD\MA001\NorthCentral_Dmaha\Documents\424981.MKT\60000083066\6.0_CAD_BIM\6.2_Work_In_Progress\6.2.3_Design\Drawings\19631DES_PnP-RD-57.dgn



Print Date: 5/24/2017

File Name: 19631DES_PnP-RD-57.dgn

Scale: 1:100

Sheet Revisions		
Date:	Comments	Init.
0000		

Colorado Department of Transportation

2000 South Holly Street
 Denver, CO 80222
 Phone: 303-757-9295 FAX: 303-757-9963

Region 1 JKE

As Constructed

No Revisions:

Revised:

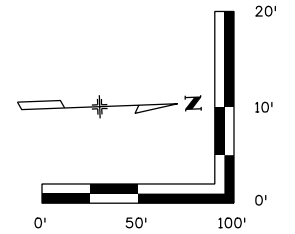
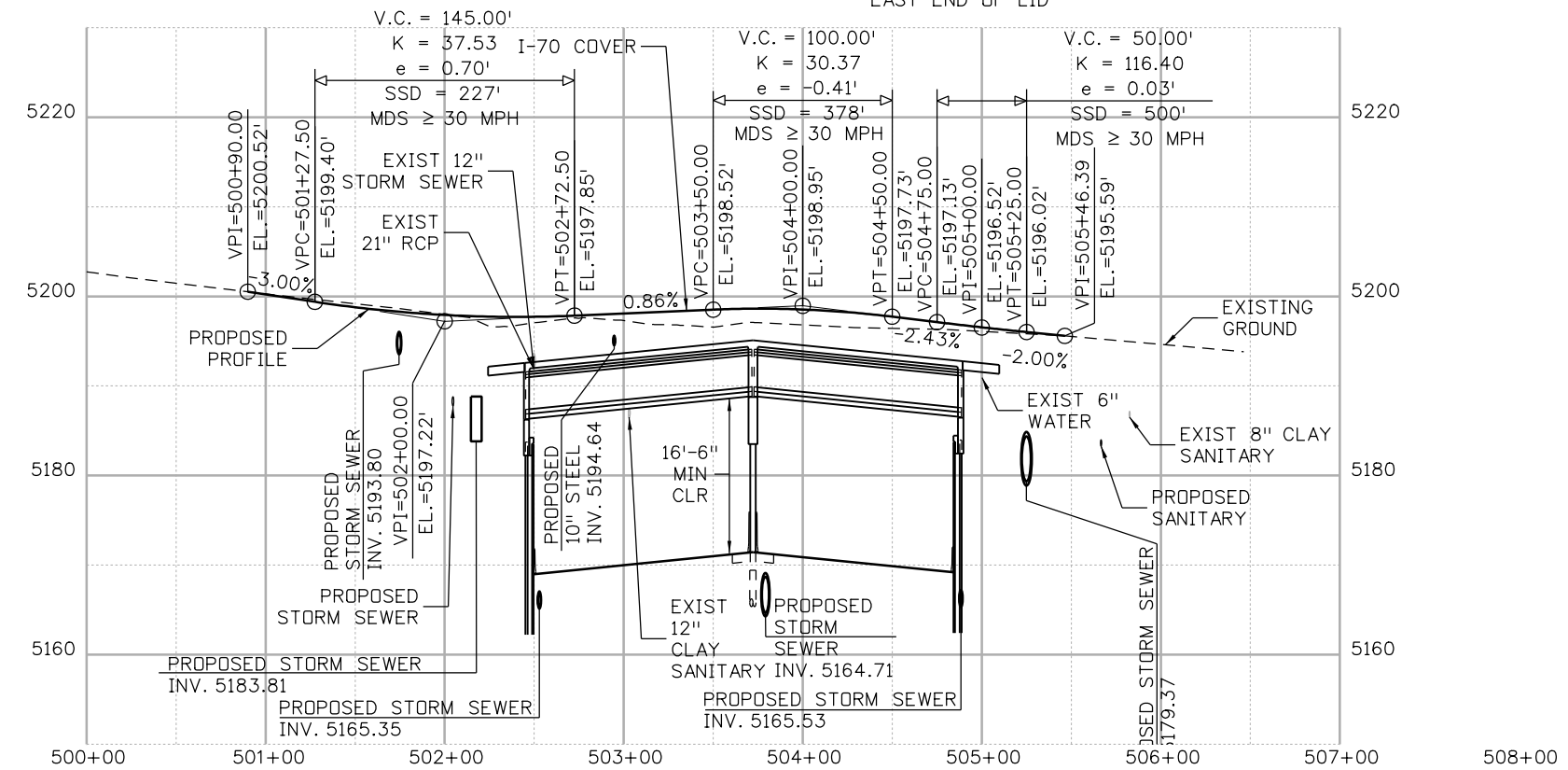
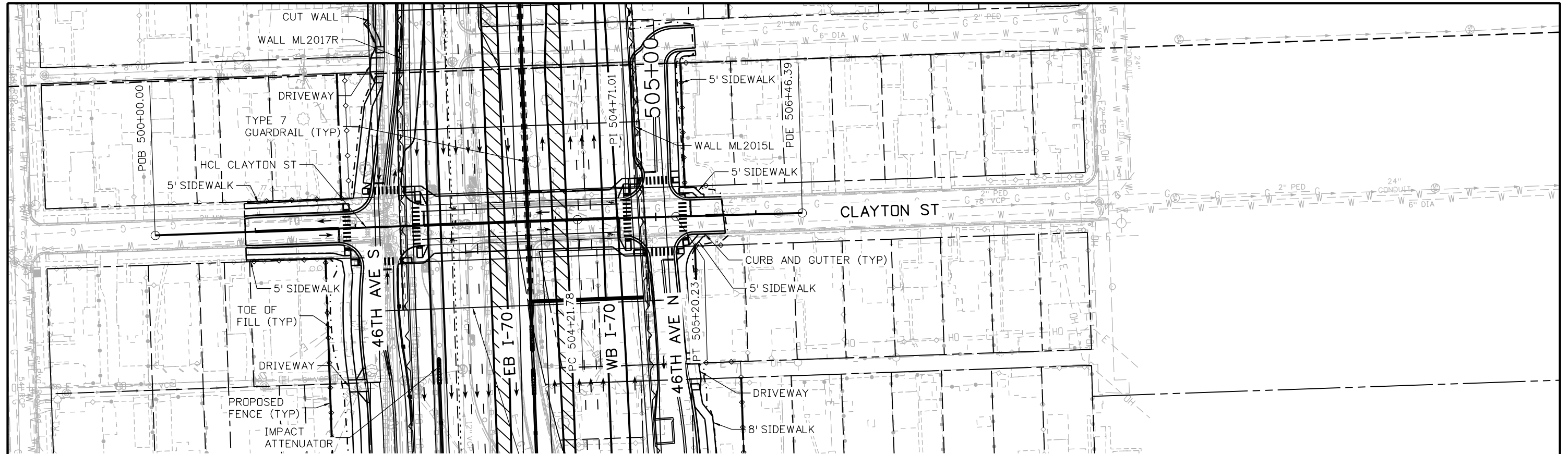
Void:

I-70 COLUMBINE ST STA 500+00 TO STA 507+38.57	
Designer: D. HYMAS	Structure Numbers
Detailer: M. SCHWAB	
Sheet Subset: ROADWAY	Subset Sheets: 57 of 165

Project No./Code
FBR 0704-234
19631
Sheet Number RD-57



MSCHWAB 3:40:32 PM p:\p\APP\DMA001\NorthCentral_Dmaha\Documents\424981\MKT60000083066\6.0_CAD_BIM\6.2_Work_In_Progress\6.2.3_Design\Drawings\1963IDES_PnP-RD-58.dgn



Print Date: 5/24/2017
 File Name: 19631DES_PnP-RD-58.dgn
 Scale: 1:100

Sheet Revisions		
Date:	Comments	Init.

Colorado Department of Transportation



2000 South Holly Street
 Denver, CO 80222
 Phone: 303-757-9295 FAX: 303-757-9963

Region 1 **JKE**

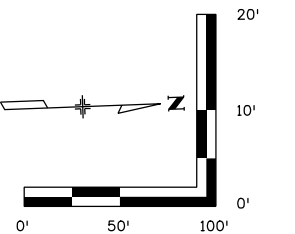
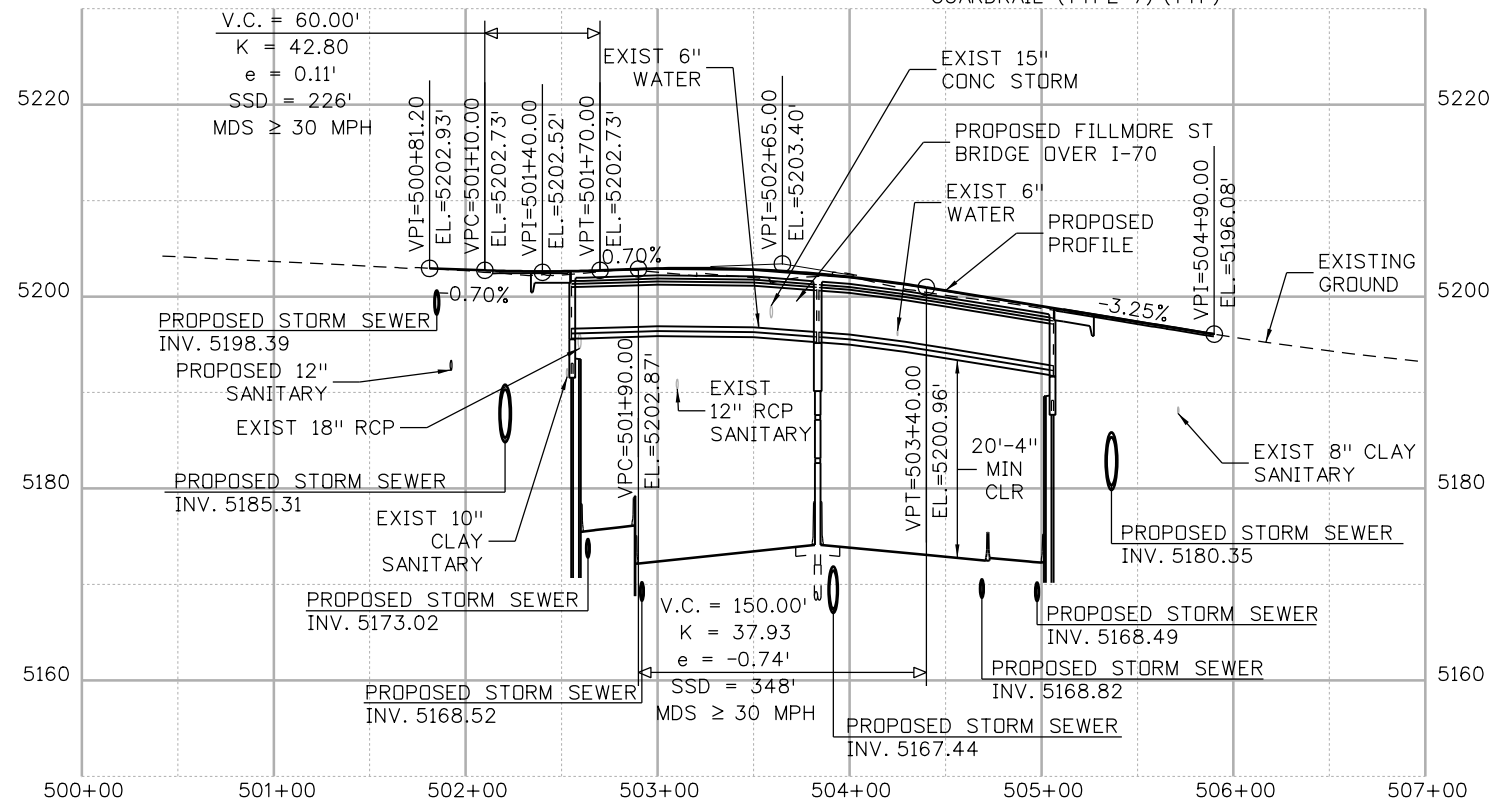
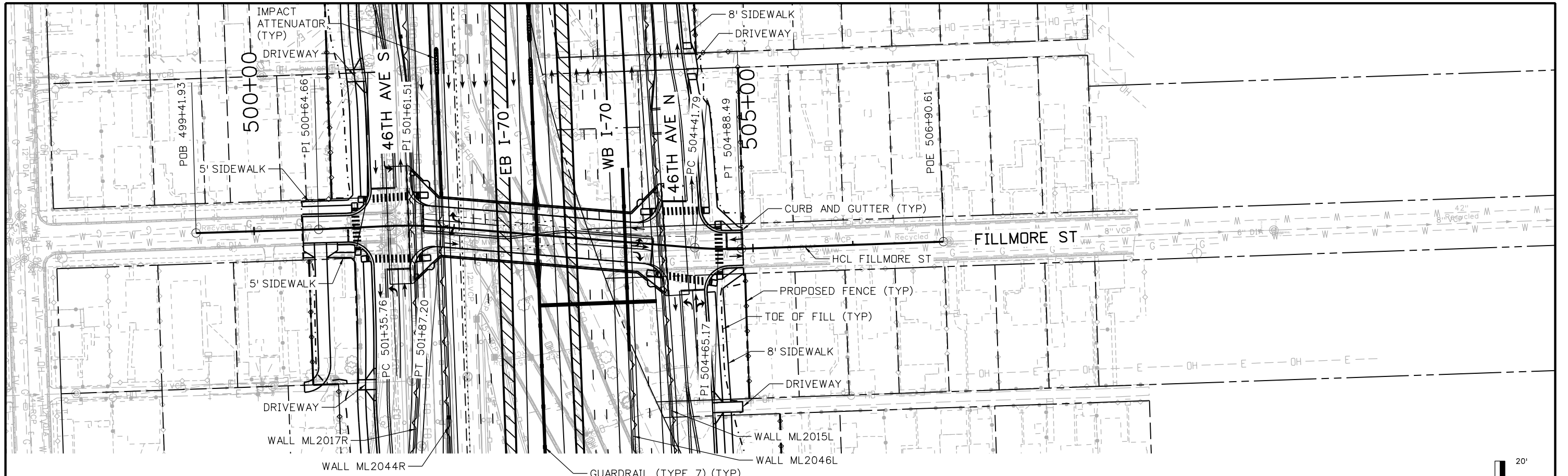
As Constructed
No Revisions:
Revised:
Void:

I-70 CLAYTON ST STA 500+00 TO STA 506+46.39	
Designer: D. HYMAS	Structure Numbers
Detailer: M. SCHWAB	
Sheet Subset: ROADWAY	Subset Sheets: 58 of 165

Project No./Code
FBR 0704-234
19631
Sheet Number RD-58



MSCHWAB 3:40:44 PM pw:\PWAPPD\MA001\NorthCentral_Dmaha\Documents\424981\MKT\00000083066\6.0_CAD_BIM\6.2_Work_In_Progress\19631DES_PnP-RD-59.dgn



Print Date: 5/24/2017

File Name: 19631DES_PnP-RD-59.dgn

Scale: 1:100

Sheet Revisions		
Date:	Comments	Init.

Colorado Department of Transportation

2000 South Holly Street
 Denver, CO 80222
 Phone: 303-757-9295 FAX: 303-757-9963

Region 1 JKE

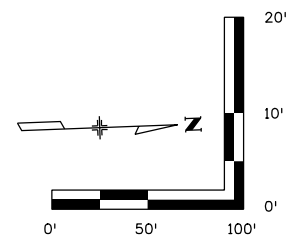
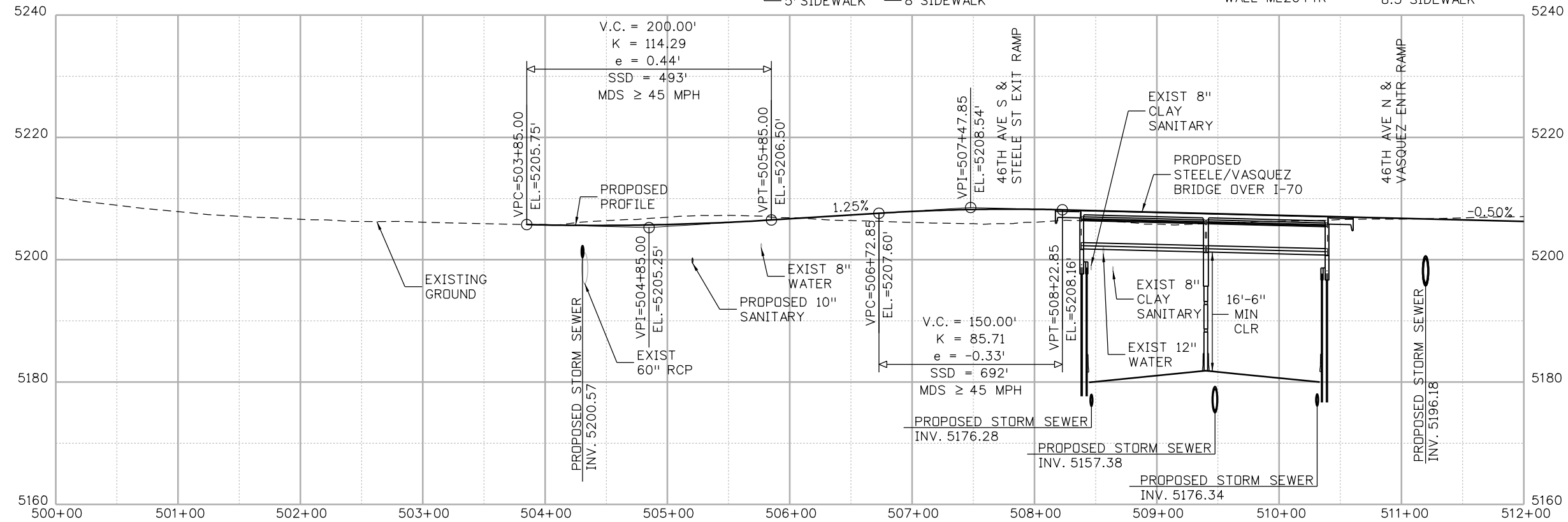
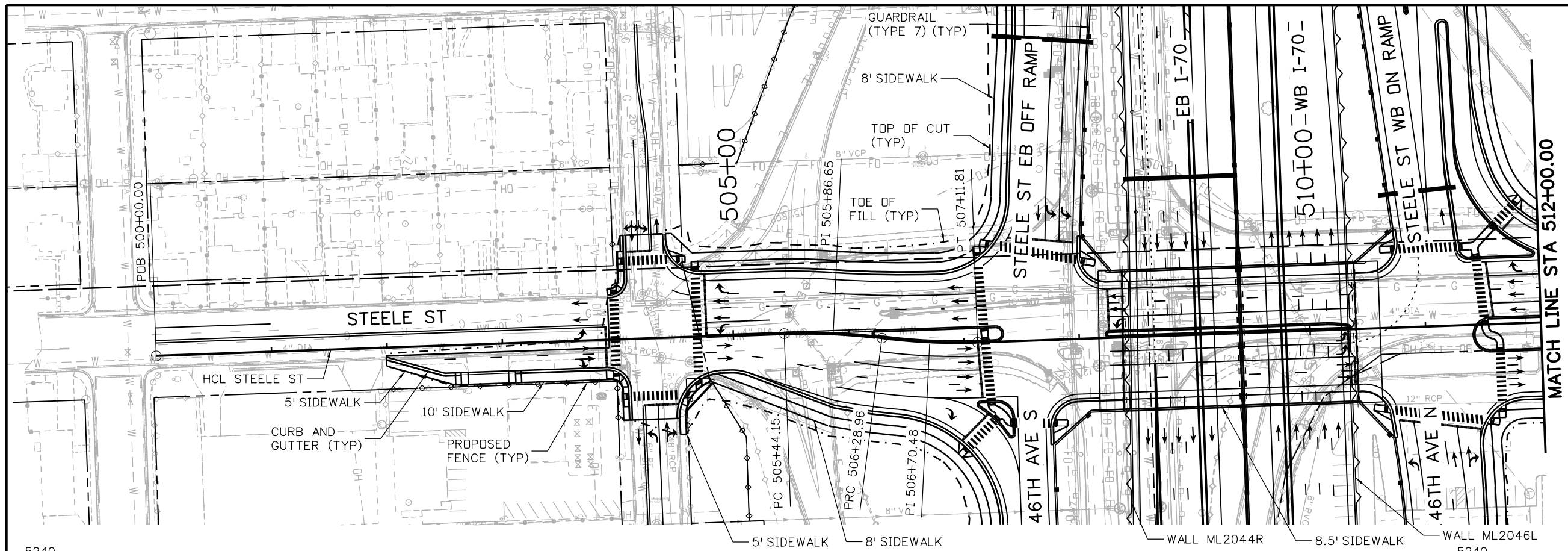
As Constructed
No Revisions:
Revised:
Void:

I-70 FILLMORE ST STA 500+00 TO STA 505+71.13	
Designer: D. HYMAS	Structure Numbers
Detailer: M. SCHWAB	
Sheet Subset: ROADWAY	Subset Sheets: 59 of 165

Project No./Code
FBR 0704-234
19631
Sheet Number RD-59



MSCHWAB 3:40:56 PM p:\PWAPP\DMA001\NorthCentral_Dmaha\Documents\424981\MKT600000830666\6.0_CAD_BIM\6.2_Work_In_Progress\6.2.3_Design\Drawings\19631DES_PnP-RD-60.dgn



Print Date: 5/24/2017

File Name: 19631DES_PnP-RD-60.dgn

Scale: 1:100

0000

Sheet Revisions

Date:	Comments	Init.

Colorado Department of Transportation



2000 South Holly Street
Denver, CO 80222
Phone: 303-757-9295 FAX: 303-757-9963

Region 1

JKE

As Constructed

No Revisions:
Revised:
Void:

I-70
STEELE/VASQUEZ ST
STA 500+00 TO STA 512+00

Designer: D. HYMAS
Detailer: M. SCHWAB
Sheet Subset: ROADWAY

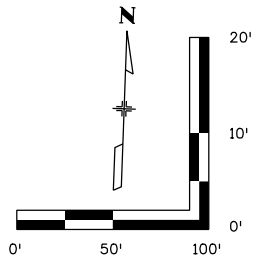
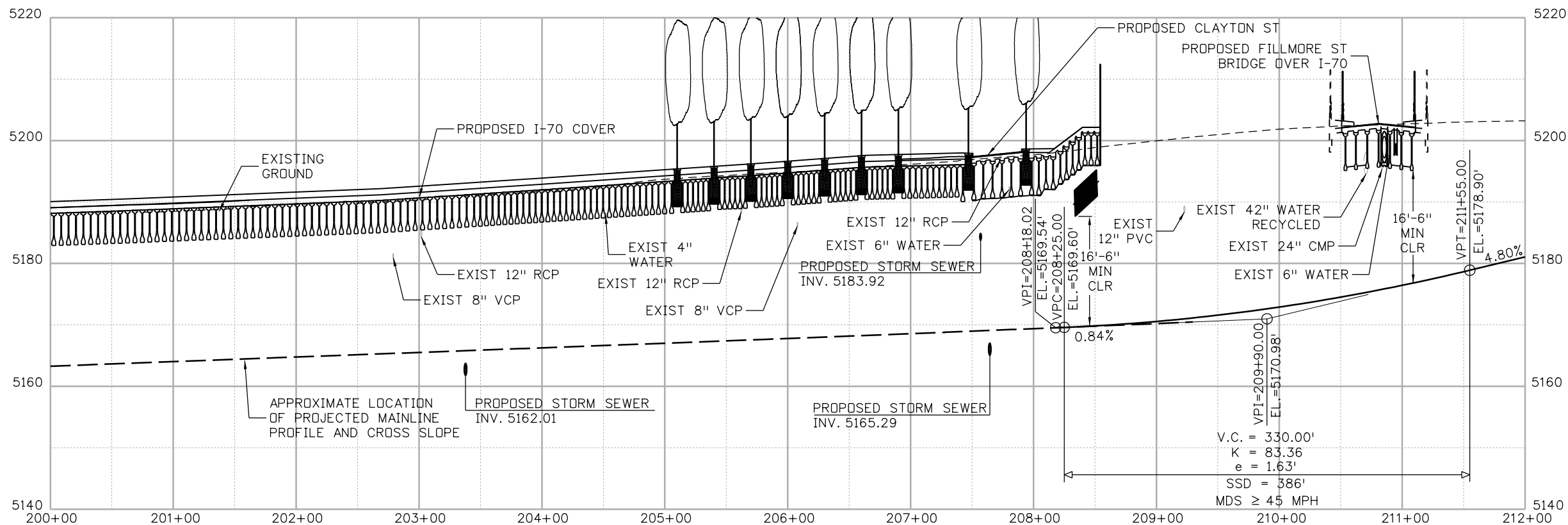
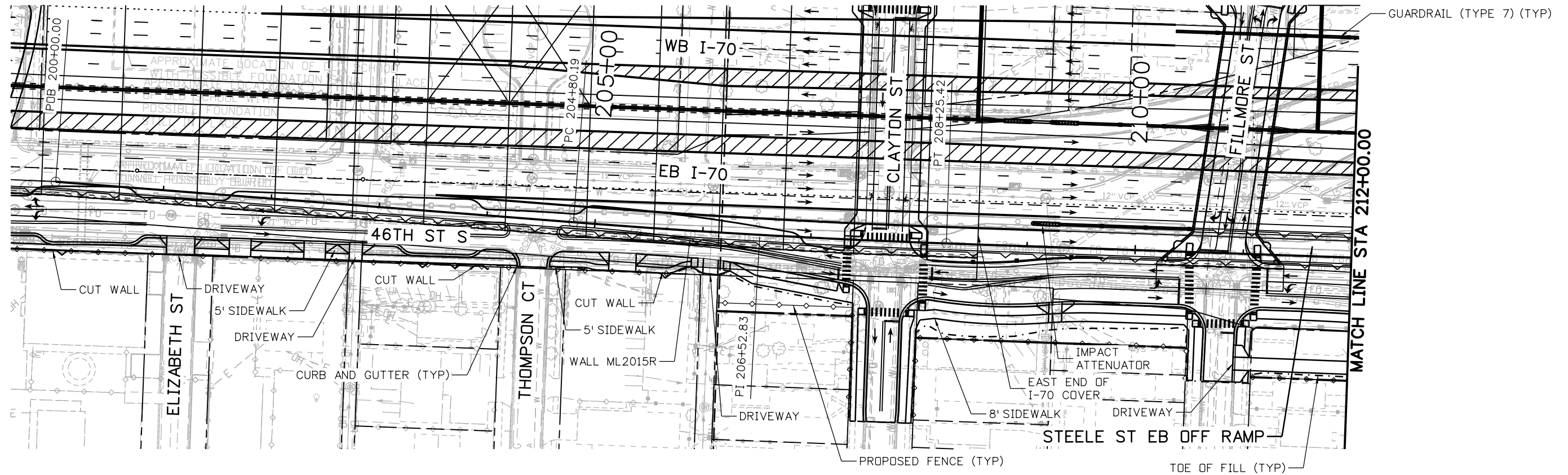
Project No./Code

FBR 0704-234
19631
Sheet Number RD-60



Structure Numbers
Subset Sheets: 60 of 165

MSCHWAB 3:41:41 PM pwr\p\WPAPPD\MA001\NorthCentral\Omaha\Documents\424981\MKTG0000083066\6.0_CAD_BIM\6.2_Work\In_Progress\6.2.3_Design\Drawings\19631DES_PnR-RD-64.dgn



Print Date: 5/24/2017

File Name: 19631DES_PnR-RD-64.dgn

Scale: 1:100

0000

Sheet Revisions

Date:	Comments	Init.

Colorado Department of Transportation



2000 South Holly Street
Denver, CO 80222
Phone: 303-757-9295 FAX: 303-757-9963

Region 1

JKE

As Constructed

No Revisions:

Revised:

Void:

I-70

STEELE ST EB OFF RAMP
STA 200+00 TO STA 212+00

Designer: D. HYMAS

Detailer: M. SCHWAB

Sheet Subset: ROADWAY

Structure Numbers

Subset Sheets: 64 of 165

Project No./Code

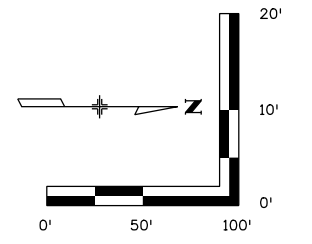
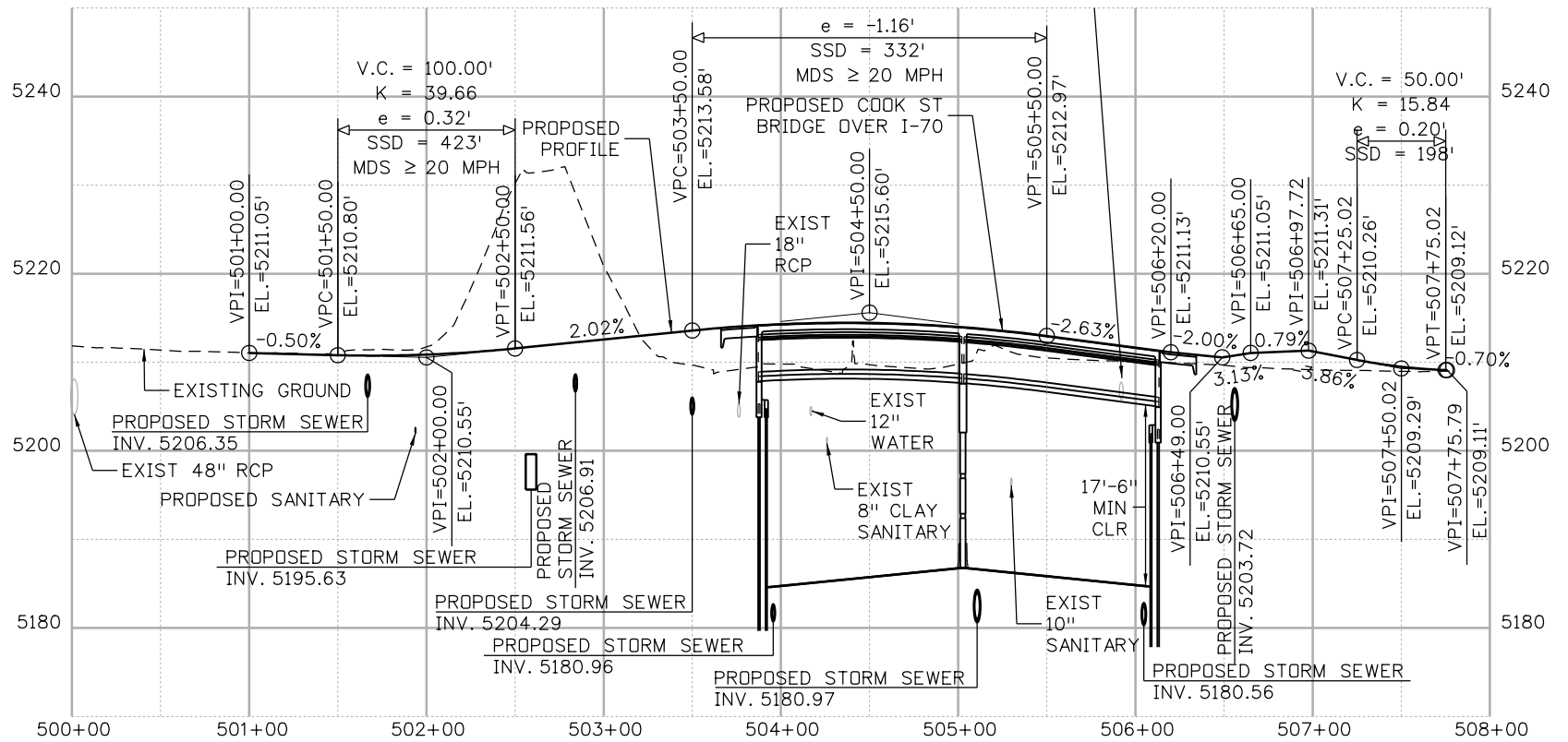
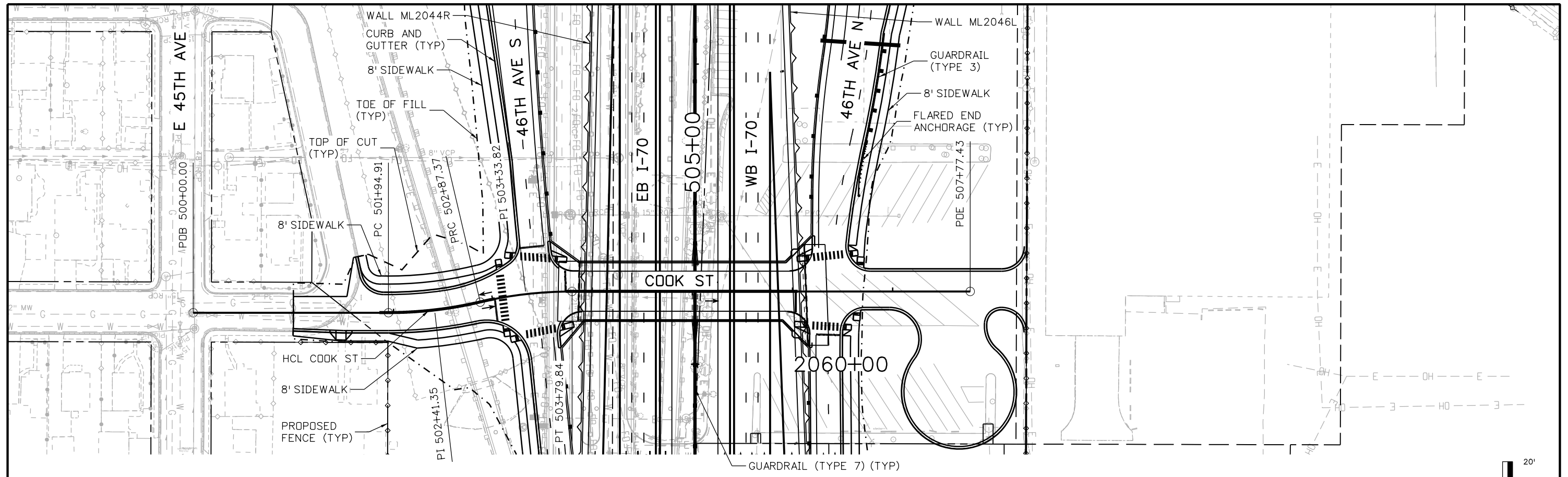
FBR 0704-234

19631

Sheet Number RD-64



MSCHWAB 3:42:05 PM pw:\PWAPPD\MA001\NorthCentral_Dmaha\Documents\424981.MKT\60000083066\6.0_CAD_BIM\6.2_Work\In_Progress\1963IDES_PnP-RD-66.dgn



Print Date: 5/24/2017
 File Name: 19631DES_PnP-RD-66.dgn
 Scale: 1:100

Sheet Revisions		
Date:	Comments	Init.
0000		

Colorado Department of Transportation

2000 South Holly Street
 Denver, CO 80222
 Phone: 303-757-9295 FAX: 303-757-9963

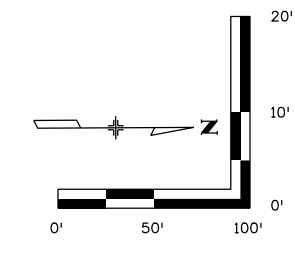
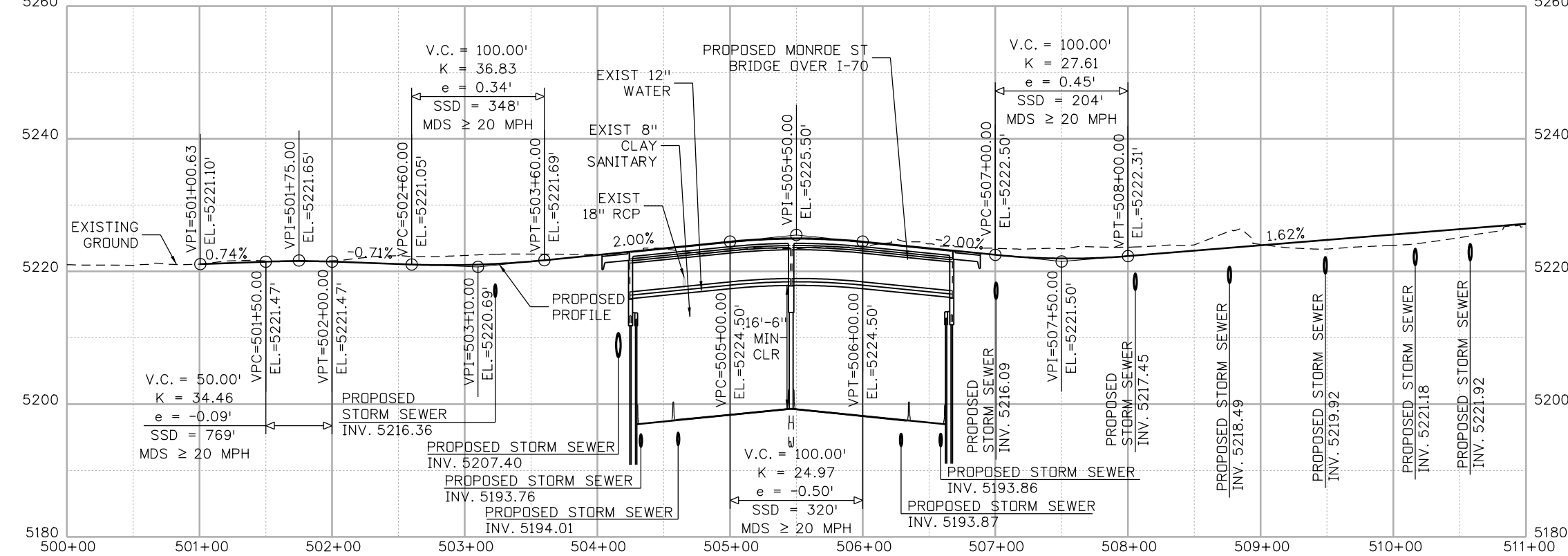
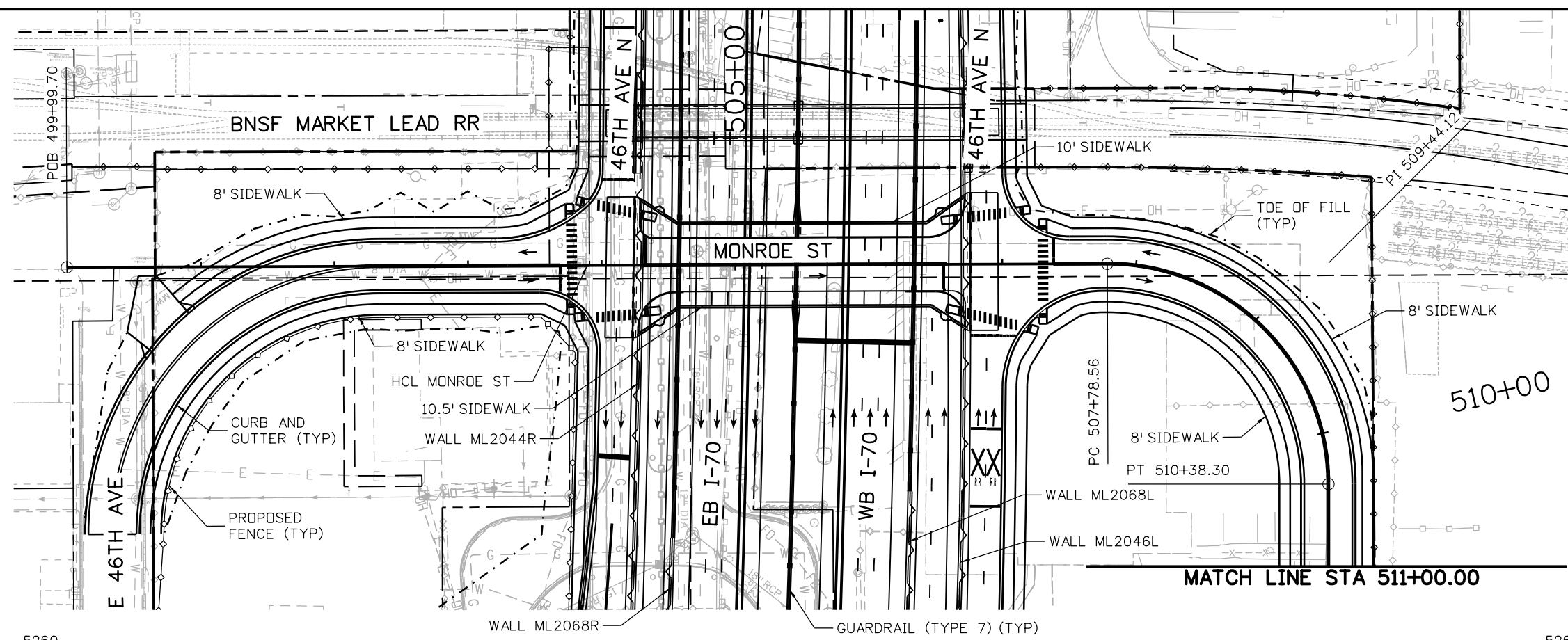
Region 1 JKE

As Constructed
No Revisions:
Revised:
Void:

I-70 COOK ST STA 500+00 TO STA 507+75.79	
Designer: D. HYMAS	Structure Numbers
Detailer: M. SCHWAB	
Sheet Subset: ROADWAY	Subset Sheets: 66 of 165

Project No./Code	FBR 0704-234
	19631
Sheet Number	RD-66





Print Date: 5/24/2017
 File Name: 19631DES_PnP-RD-67.dgn
 Scale: 1:100

Sheet Revisions		
Date:	Comments	Init.

Colorado Department of Transportation

2000 South Holly Street
 Denver, CO 80222
 Phone: 303-757-9295 FAX: 303-757-9963

Region 1 JKE

As Constructed

No Revisions:
 Revised:
 Void:

**I-70
 MONROE ST
 STA 500+00 TO STA 511+00**

Designer: D. HYMAS
 Detailer: M. SCHWAB

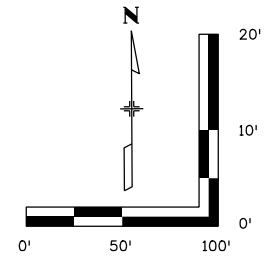
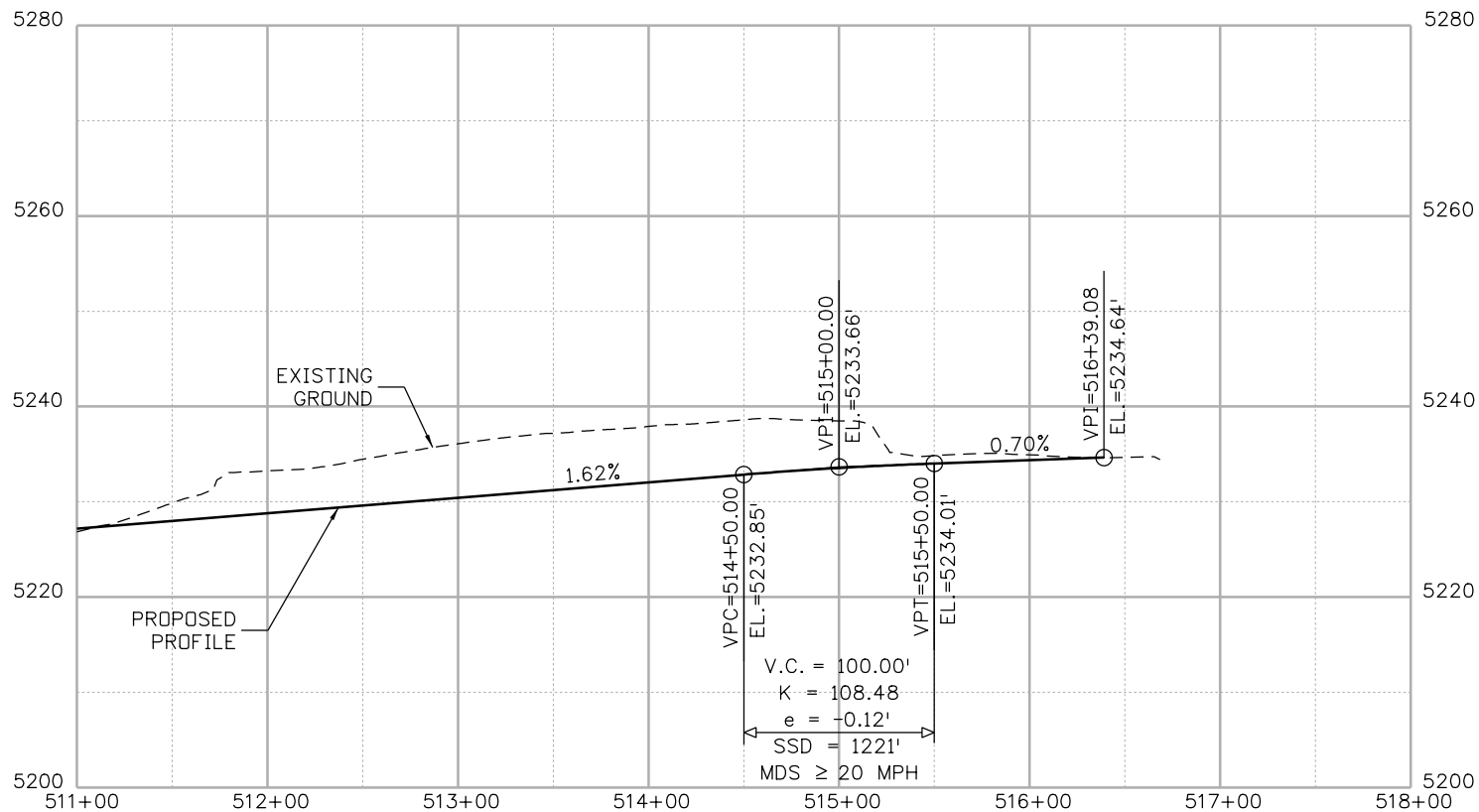
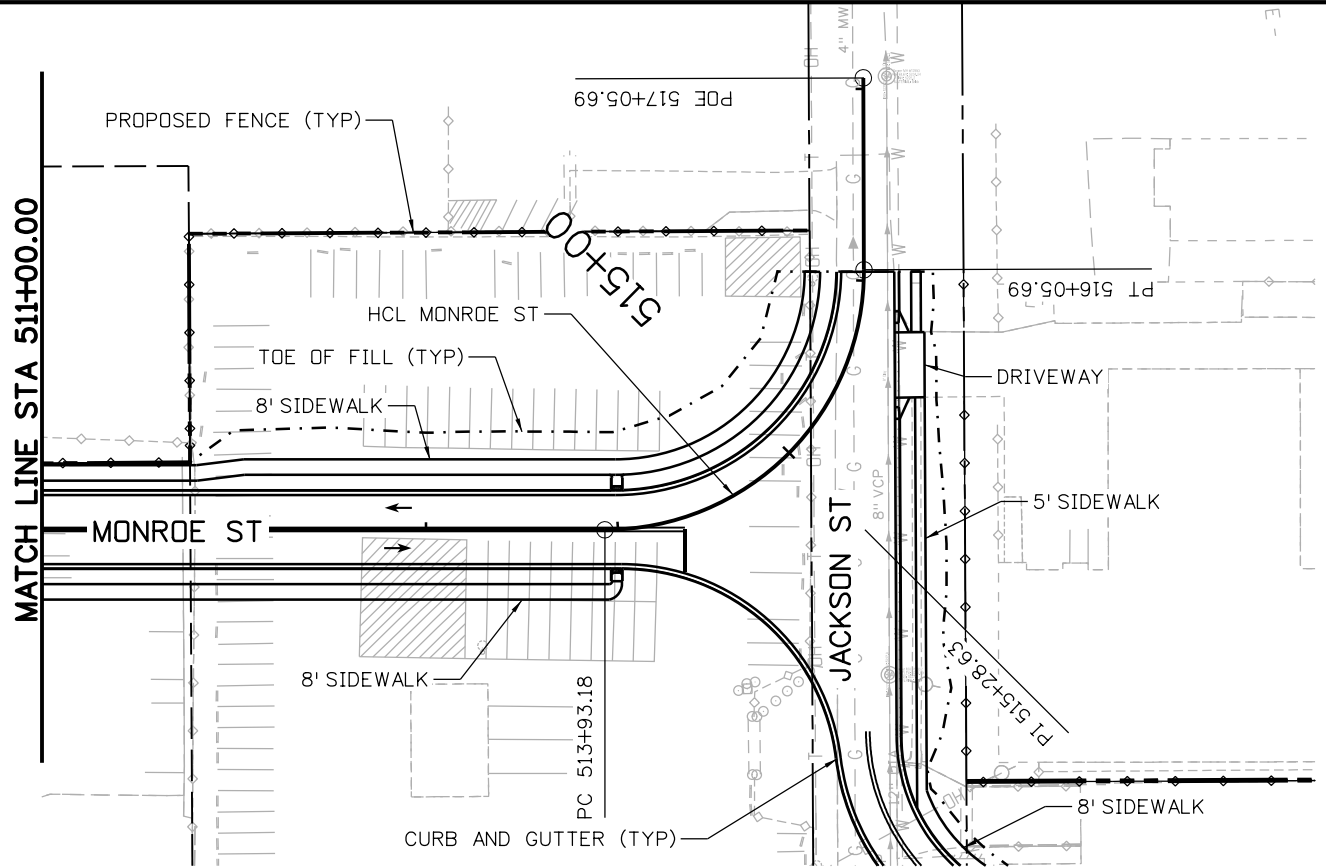
Sheet Subset: ROADWAY
 Subset Sheets: 67 of 165

Project No./Code

FBR 0704-234
 19631
 Sheet Number **RD-67**



MSCHWAB 3:42:29 PM p:\PWAPP\DMA001\NorthCentral_Dmaha\Documents\424981\MKT600000083066\6.0_CAD_BIM\6.2_Work\In_Progress\6.2.3_Design\Drawings\19631DES_PnP-RD-68.dgn



Print Date: 5/24/2017

File Name: 19631DES_PnP-RD-68.dgn

Scale: 1:100

Sheet Revisions

Date:	Comments	Init.

Colorado Department of Transportation



2000 South Holly Street
Denver, CO 80222
Phone: 303-757-9295 FAX: 303-757-9963

Region 1

JKE

As Constructed

No Revisions:

Revised:

Void:

I-70
MONROE ST
STA 511+00 TO STA 516+23.02

Designer: D. HYMAS
Detailer: M. SCHWAB
Sheet Subset: ROADWAY

Structure Numbers

Subset Sheets: 68 of 165

Project No./Code

FBR 0704-234

19631

Sheet Number RD-68





1700 Lincoln Street, Suite 300
Denver, CO 80203

www.5280Connectors.com

