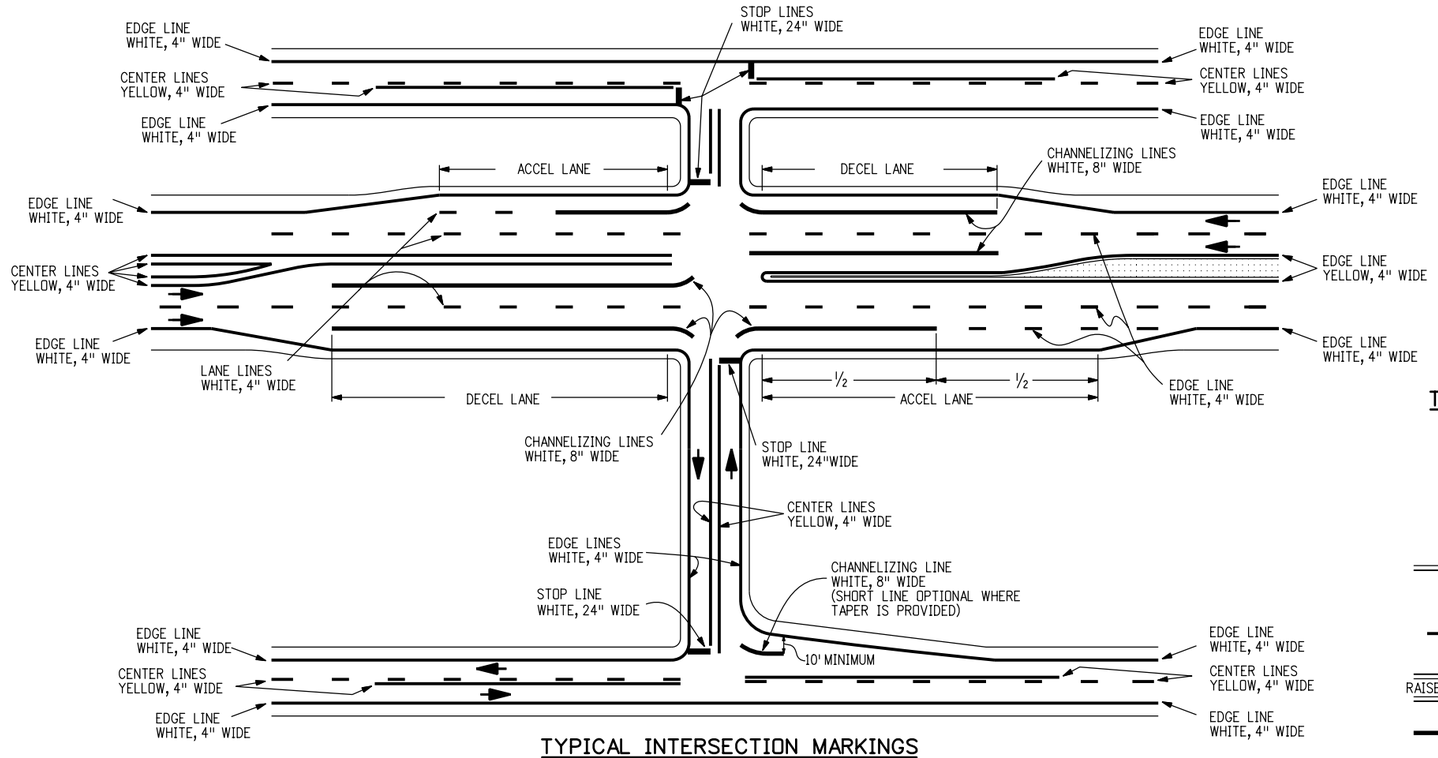

TYPICAL INTERSECTION MARKINGS

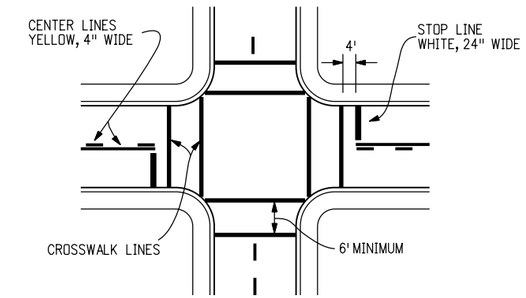

TYPICAL TRANSVERSE LINE CROSSWALK MARKINGS

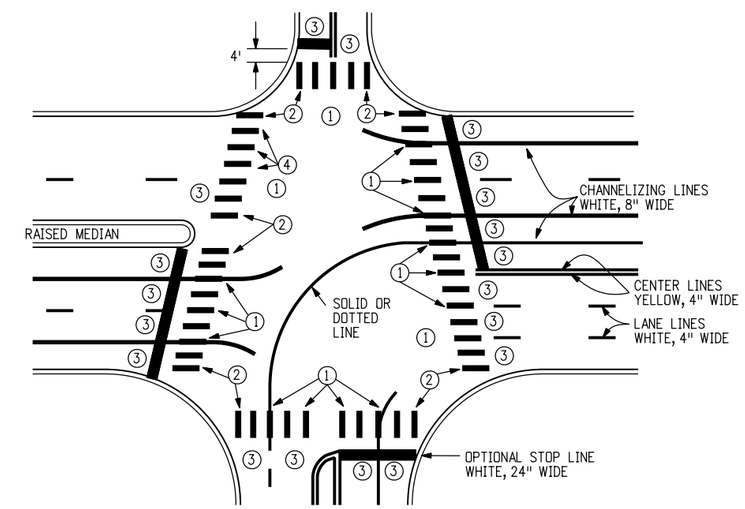

TYPICAL CONTINENTAL CROSSWALK MARKINGS

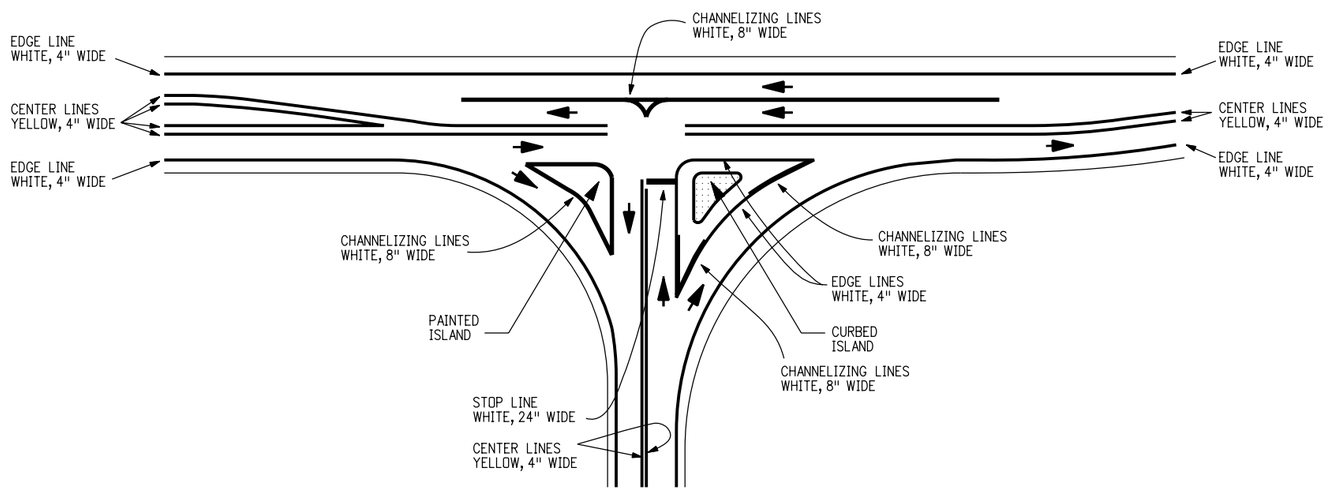

TYPICAL ISLAND MARKINGS

LONGITUDINAL LINE DETAIL

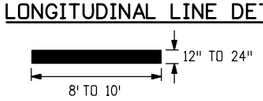

CROSSWALK NOTES

CENTER CROSSWALKS ON CURB RAMPS.
IF SUCH RAMPS ARE NOT PROVIDED CENTER
ON SIGNAL POLES WHEREVER PRACTICAL.

1. CENTER ON LANE, CENTER OR CHANNELIZING LINE.
2. CENTER OR EXTENDED FLOW LINE.
3. CENTER BETWEEN ADJACENT LINES.
4. LINES AND SPACES TO APPROXIMATE ADJACENT PATTERN.

INTERSECTIONS, ISLANDS AND CROSSWALKS

Computer File Information			Sheet Revisions	
Creation Date: 07/04/06 Initials: JSW			Date:	Comments
Last Modification Date: Initials:	R-X			
Full Path: www.dot.state.co.us/DesignSupport/	R-X			
Drawing File Name: Sheet_S-627-01_3of5.dgn	R-X			
CAD Ver.: MicroStation V8 Scale: Not to Scale Units: English	R-X			

Colorado Department of Transportation
4201 East Arkansas Avenue
Denver, Colorado 80222
Phone: (303) 757-9543
Fax: (303) 757-9458
Safety & Traffic Engineering Branch KCM/JSW

PAVEMENT MARKINGS

Issued By: Safety & Traffic Engineering Branch July 4, 2006

STANDARD PLAN NO.

S-627-1

Sheet No. 3 of 5