

Level: TOPO_LANSCAPE_Edge-Of-Lawn

Level: HYDR_Ditch

Level: DES_ROADWAY_Curb-Top

Level: DES_ROADWAY_Curb-Flowline

Level: HYDR_Miscellaneous

Level: HYDR_Flow arrow

Level: HYDR_HGL

Level: HYDR_PIPES_Metal

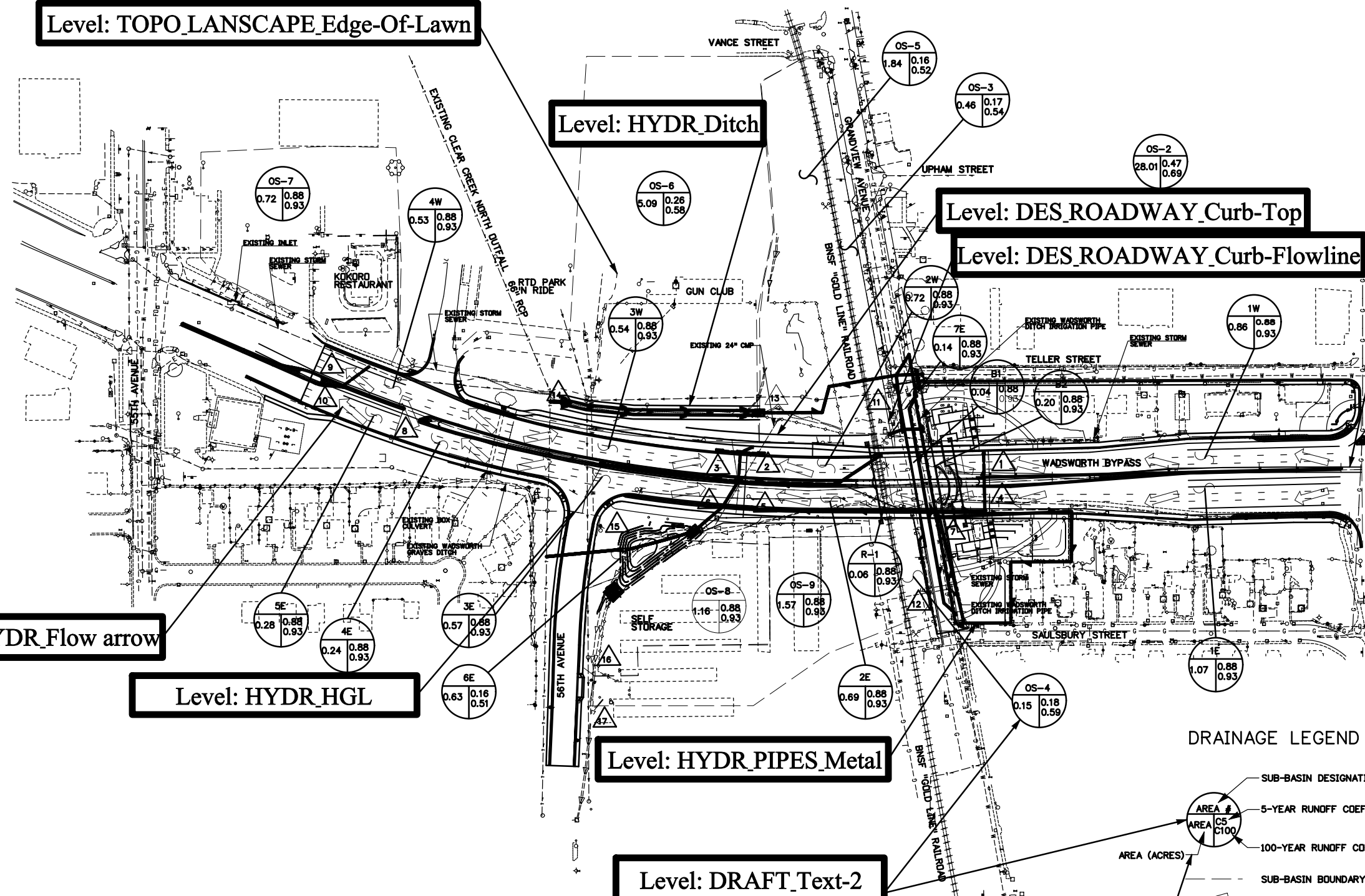
Level: DRAFT_Text-2
Text Style: .20" ENG-100

Level: HYDR_PIPES_Other

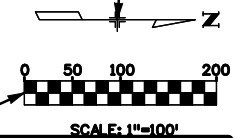
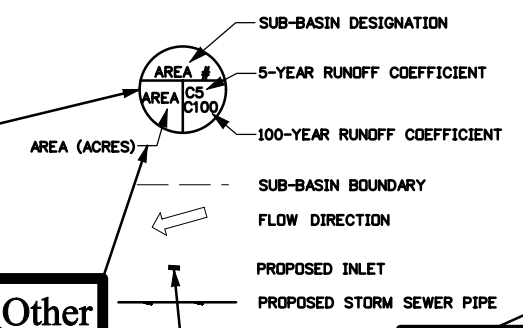
Level: HYDR_Inlets

Level: SHEET_North-Arrow
(General cell library)

Level: SHEET_Barscale
(General cell library)



DRAINAGE LEGEND



Computer File Information	
Creation Date:	12/1/05 Initials: JK
Plot Date:	7/26/2007 Initials: JK
Full Path:	...14811HydrologyModel01.dgn
Drawing File Name:	14811HydrologyModel01.dgn
CAD Ver.:MicroStation V8	Scale: Units: English

Sheet Revisions		
Date:	Comments	Init.

Colorado Department of Transportation



2000 South Holly Street
Denver, CO 80222
Phone: 303-398-6780 FAX: 303-398-6781

Region 6 JS

As Constructed
No Revisions:
Revised:
Void:

WADSWORTH/GRANDVIEW DRAINAGE BASIN MAP	
Designer:	JK
Detailer:	JK
Sheet Subset:	Subset Sheets:

Project No./Code
STU M040-011
14811
Sheet Number 1