

FEDERAL ROAD REGION NO.	DIVISION	PROJECT NO.	SHEET NO.
9	COLORADO	170-3(16)212 & 170-3(20)217	1

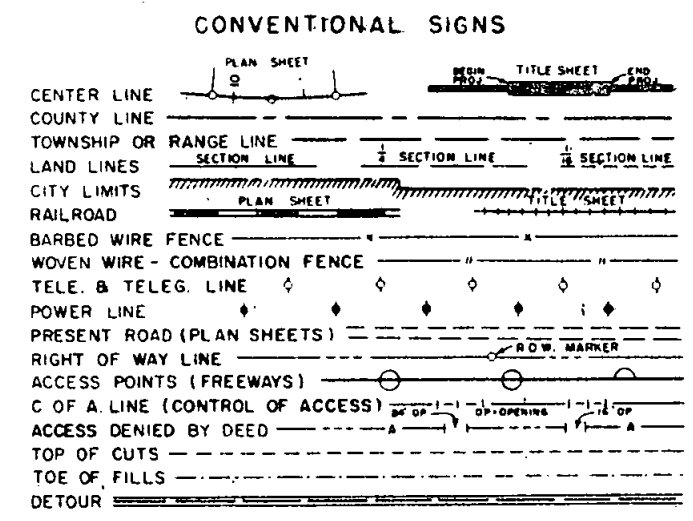
COLORADO DEPARTMENT OF HIGHWAYS

PLAN AND PROFILE OF PROPOSED FEDERAL AID PROJECT NO. I 70-3(16)212 & STATE HIGHWAY NO. 9

SUMMIT COUNTY

I 70-3(20)217

RIGHT OF WAY			
DILLON EAST TO TUNNEL			
INDEX OF SHEETS			
1/18/63	Proj. No.	Add	C.W.
2/15/63	Proj. No.	Change	C.W.
SHEET NO. 1 SKETCH MAP AND TITLE PAGE			
2 Tabulation of Properties			
3-18 Plan & Profile Sheets			
19-24 Ownership Maps			

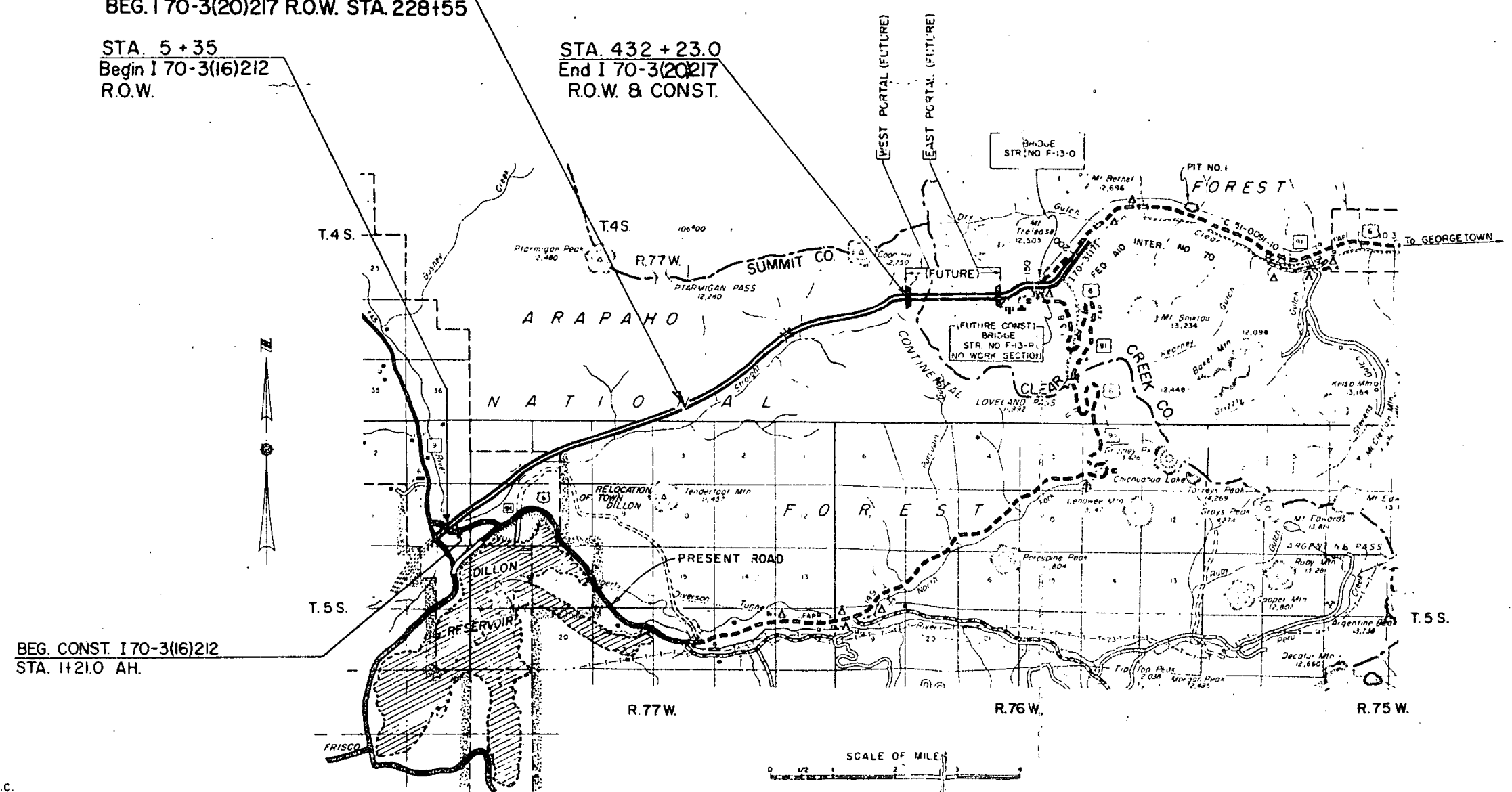


SCALES OF ORIGINAL DRAWINGS
ON PLAN, 1 IN. = 100 FT.
ON PROFILE, 1 IN. = 100 FT. HORIZONTAL
1 IN. = 10 FT. VERTICAL
GRADE LINE ON PROFILE IS SHOWN AS GRADE OF FINISHED ROAD
LENGTH OF PROJECT = 8.300 MILES (R.O.W.)

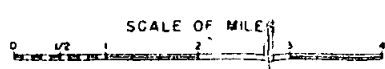
END I 70-3(16)212 R.O.W. STA. 228+55
BEG. I 70-3(20)217 R.O.W. STA. 228+55

STA. 5+35
Begin I 70-3(16)212
R.O.W.

STA. 432+23.0
End I 70-3(20)217
R.O.W. & CONST.



BEG. CONST. I 70-3(16)212
STA. 1+21.0 AH.



19 1963
 7 1963
 DEC 20 1963
 1963
 DATE 1-22-64
 BY
 CHECKED
 NO.
 PROFILE
 NOTE BOOK
 NO.

FED. ROAD DIST. NO.	STATE	PROJ. NO.	SHEET NO.	TOTAL SHEETS
9	COLO.	170-3(16)212	3	

RIGHT OF WAY DILLON EAST TO TUNNEL

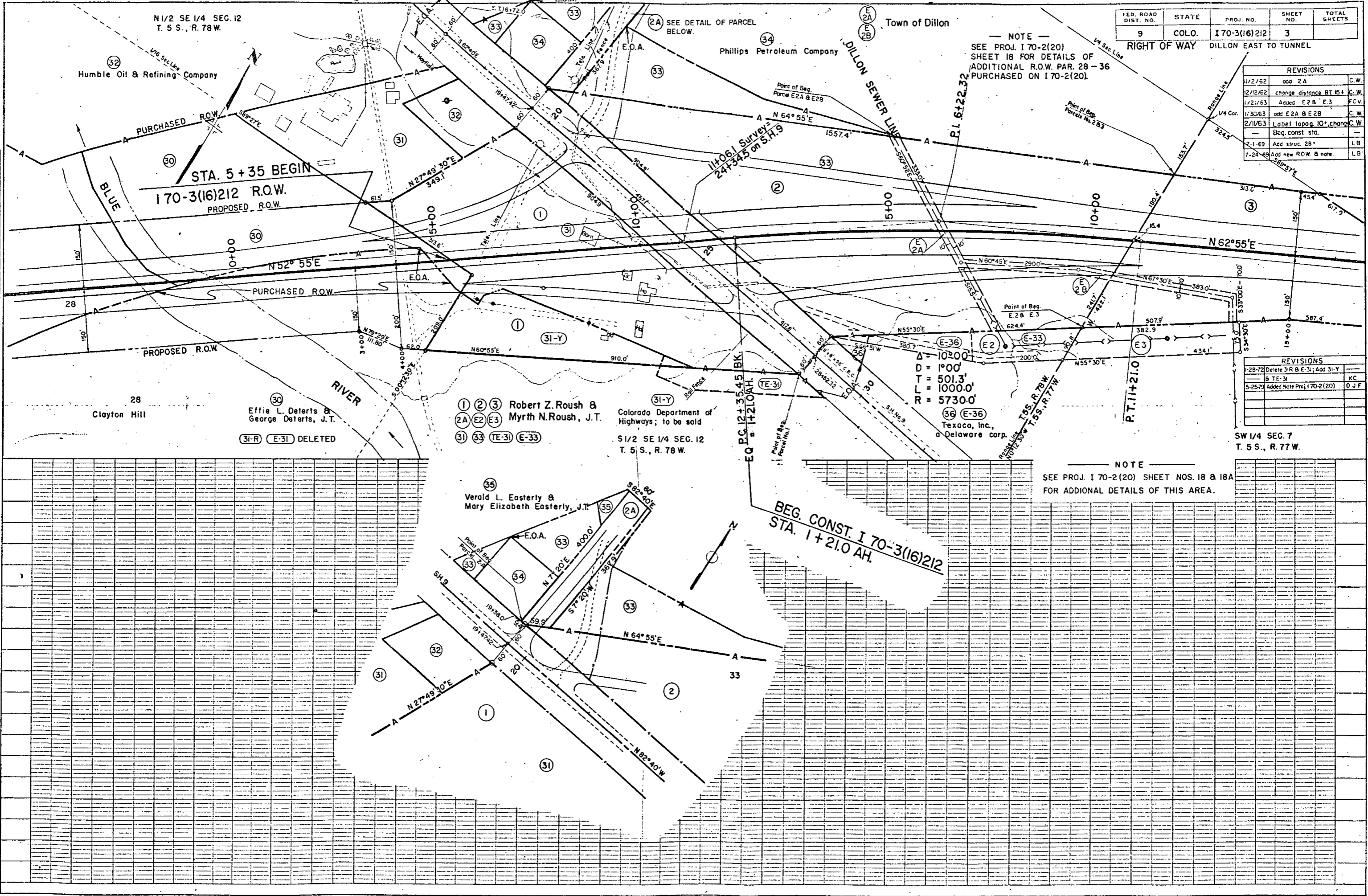
NOTE
 SEE PROJ. 170-2(20)
 SHEET 18 FOR DETAILS OF
 ADDITIONAL R.O.W. PAR. 28-36
 PURCHASED ON 170-2(20).

REVISIONS		
1/27/62	add 2A	C.W.
12/12/62	change distance RT 15+	C.W.
1/21/63	Added E 2 B E 3	FCM.
1/30/63	add E 2 A B E 2 B	C.W.
2/11/63	Label topog. 10', change C.W.	
	Beg. const. sta.	
7-1-69	Add struc. 28'	LB
7-24-69	Add new ROW. B note.	LB

REVISIONS		
1-28-72	Delete 31R & E-31; Add 31-Y	
	B TE-31	KC
5-25-73	Added Note Proj. 170-2(20)	D J F

SW 1/4 SEC. 7
T. 5 S., R. 77 W.

NOTE
 SEE PROJ. 170-2(20) SHEET NOS. 18 & 18A
 FOR ADDITIONAL DETAILS OF THIS AREA.



N 1/2 SE 1/4 SEC. 12
T. 5 S., R. 78 W.

Town of Dillon

Phillips Petroleum Company

Humble Oil & Refining Company

STA. 5+35 BEGIN
 170-3(16)212 R.O.W.
 PROPOSED R.O.W.

28 Clayton Hill

30 Effie L. Deterts &
 George Deterts, J.T.

1 2 3 Robert Z. Roush &
 2A E2 E3 Myrth N. Roush, J.T.

Colorado Department of
 Highways; to be sold
 S 1/2 SE 1/4 SEC. 12
 T. 5 S., R. 78 W.

31 31-Y
 31 33 TE-31 E-33

36 E-36
 Texaco, Inc.,
 a Delaware corp.

35 Verald L. Easterly &
 Mary Elizabeth Easterly, J.T.

BEG. CONST. 170-3(16)212
 STA. 1+21.0 AH.

PROFILE

S.E. 1/4 Sec. 12
T. 5 S., R. 78 W.

Town of Dillon
E 2A
E 2B

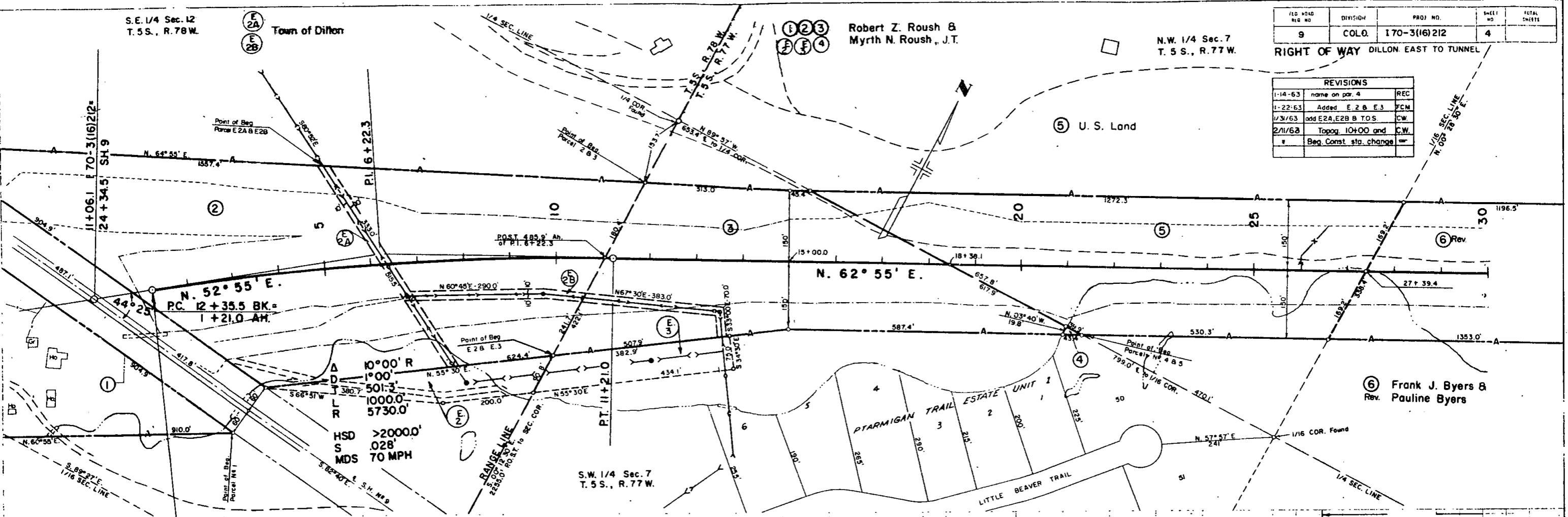
Robert Z. Roush &
Myrth N. Roush, J.T.

N.W. 1/4 Sec. 7
T. 5 S., R. 77 W.

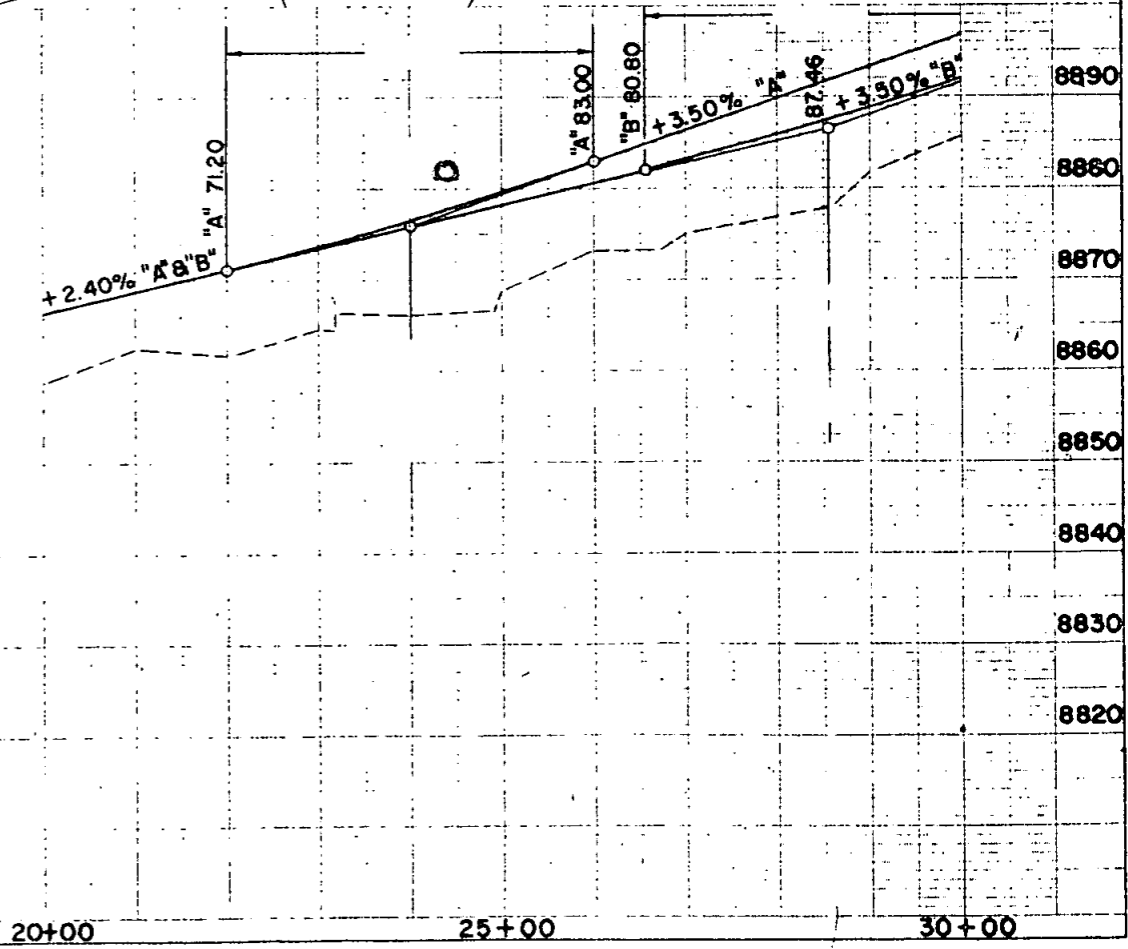
FED. ROAD DIST. NO.	DIVISION	PROJ. NO.	SHEET NO.	TOTAL SHEETS
9	COLO.	170-3(16)212	4	

RIGHT OF WAY DILLON EAST TO TUNNEL

REVISIONS		
1-14-63	name on par. 4	REC
1-22-63	Added E. 2 B. E. 3	FCM
1/31/63	add E2A, E2B B T.O.S.	C.W.
2/1/63	Topog. 10+00 and	C.W.
	Beg. Const. sta. change	



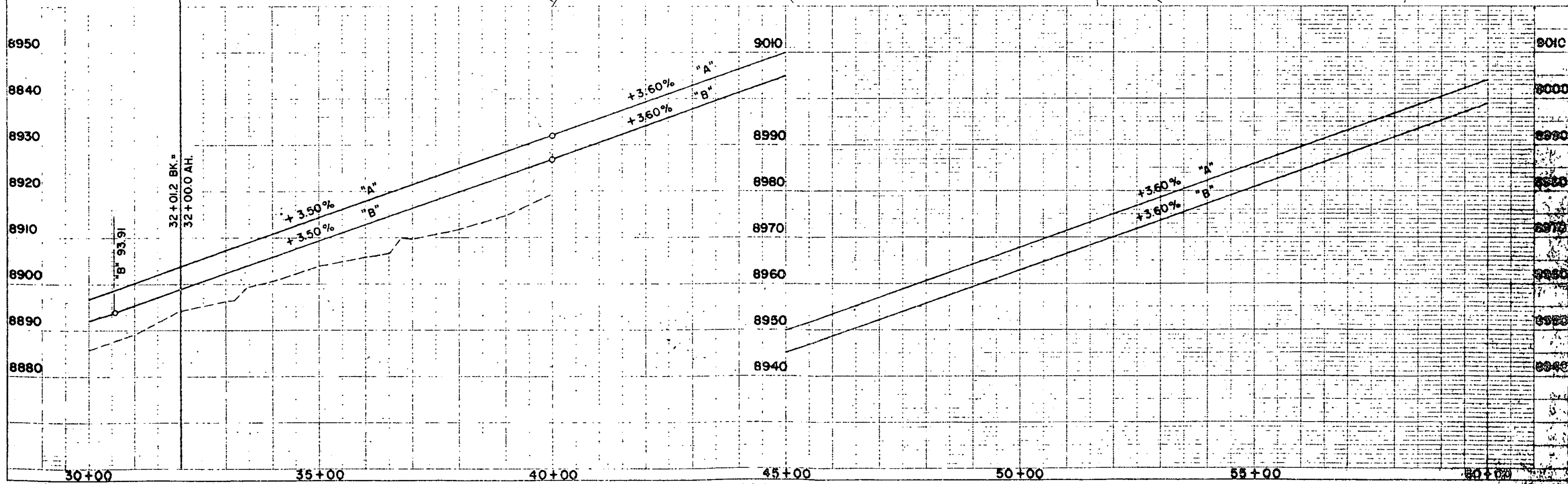
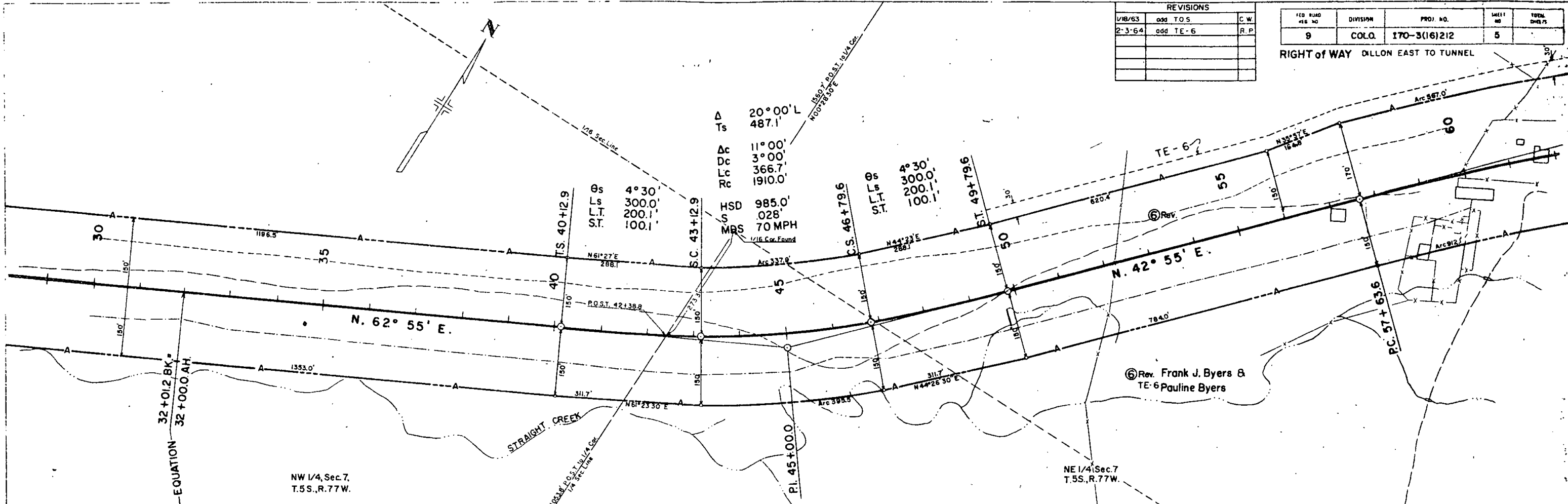
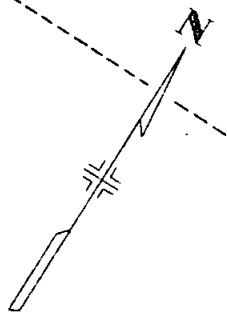
BEG. CONST. I 70-3(16)212
STA. 1+21.0 AH.



REVISIONS		
1/18/63	add T.O.S.	C.W.
2-3-64	add TE-6	R.P.

FED. ROAD DIST. NO.	DIVISION	PROJ. NO.	SHEET NO.	TOTAL SHEETS
9	COLO.	170-3(16)212	5	

RIGHT OF WAY DILLON EAST TO TUNNEL



SE 1/4 Sec. 6
T.5S., R.77W.

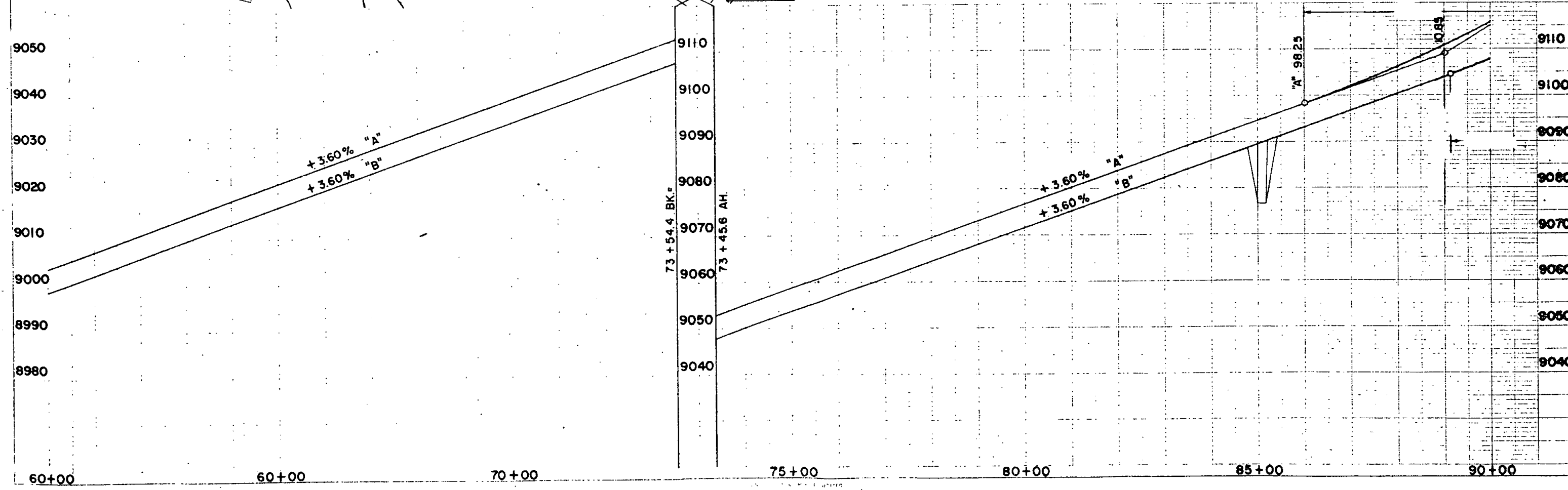
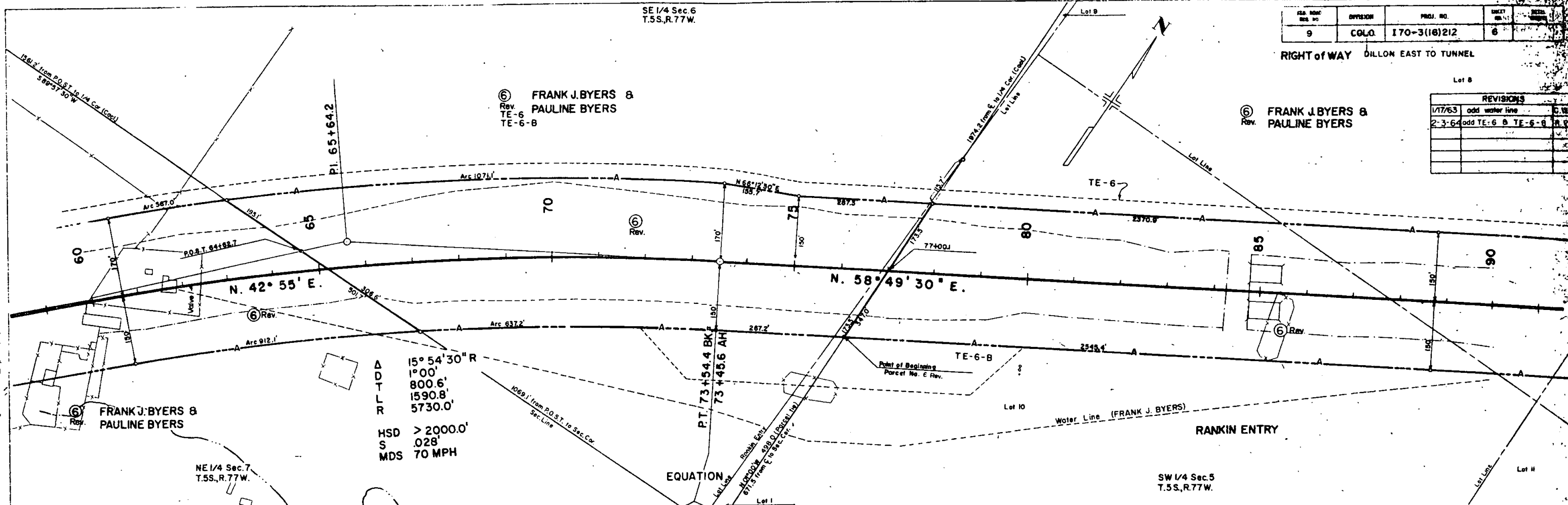
DES. NO.	DIVISION	PROJ. NO.	SHEET NO.	TOTAL SHEETS
9	COLO.	I 70-3(16)212	6	

RIGHT OF WAY DILLON EAST TO TUNNEL

REVISIONS		
1/17/63	add water line	C.B.H.
2-3-64	add TE-6 & TE-6-B	C.B.H.

FRANK J. BYERS &
PAULINE BYERS
Rev. TE-6
TE-6-B

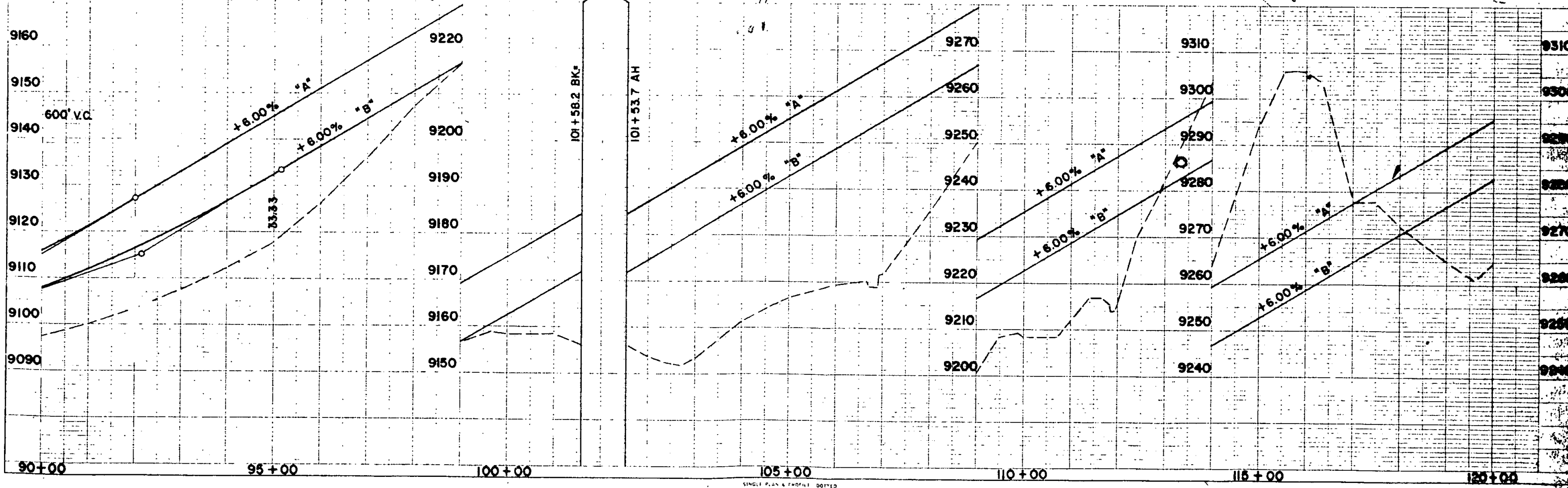
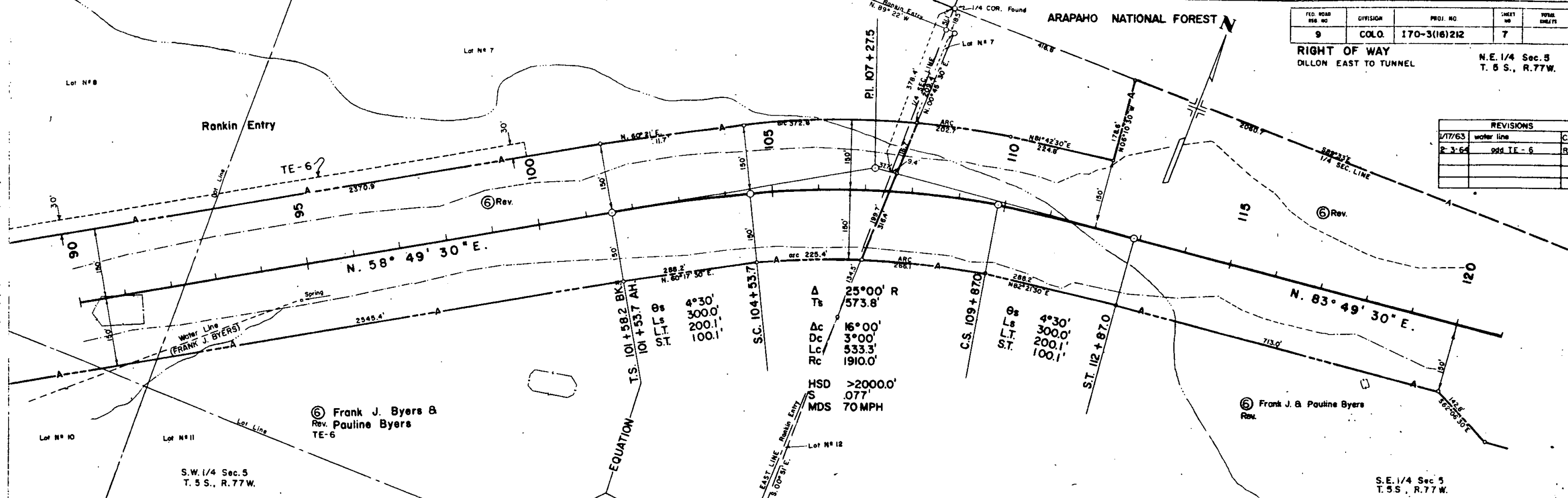
FRANK J. BYERS &
PAULINE BYERS
Rev.



FED. ROAD DIST. NO.	DIVISION	PROJ. NO.	SHEET NO.	TOTAL SHEETS
9	COLO.	170-3(16)212	7	

RIGHT OF WAY
DILLON EAST TO TUNNEL
N.E. 1/4 Sec. 5
T. 5 S., R. 77 W.

REVISIONS		
1/17/63	water line	C.W.
2-3-64	odd TE-6	R.P.



NE 1/4 Sec. 5
T.5S., R.77W.

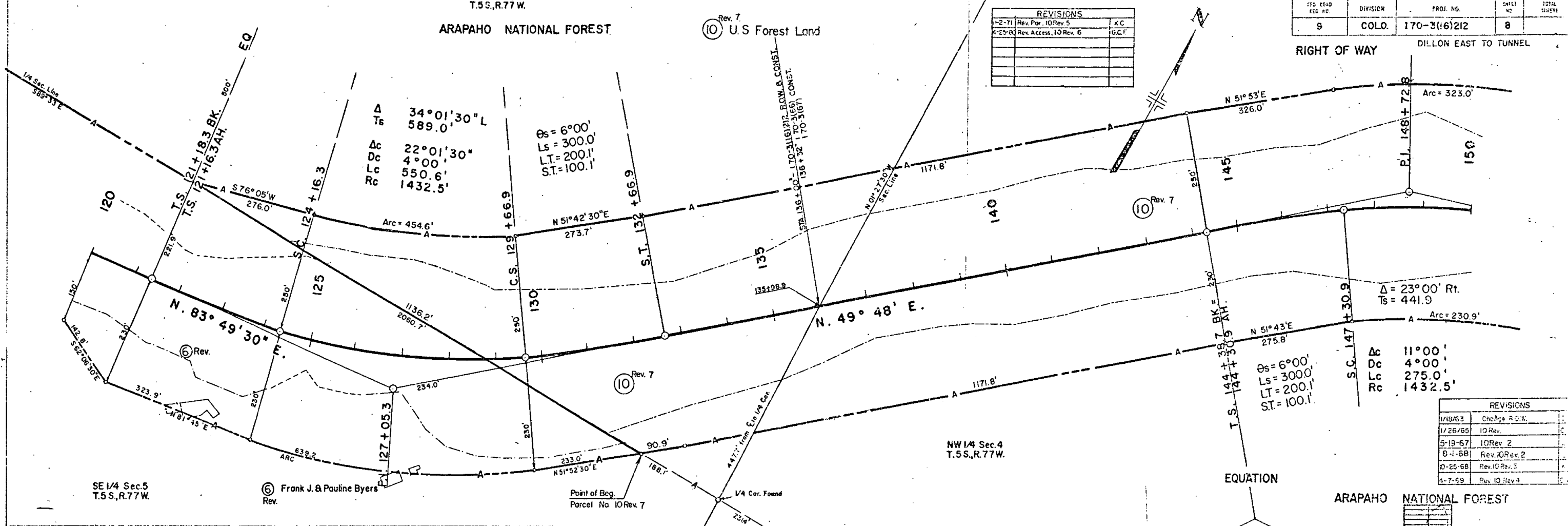
ARAPAHO NATIONAL FOREST

Rev. 7
10 U.S. Forest Land

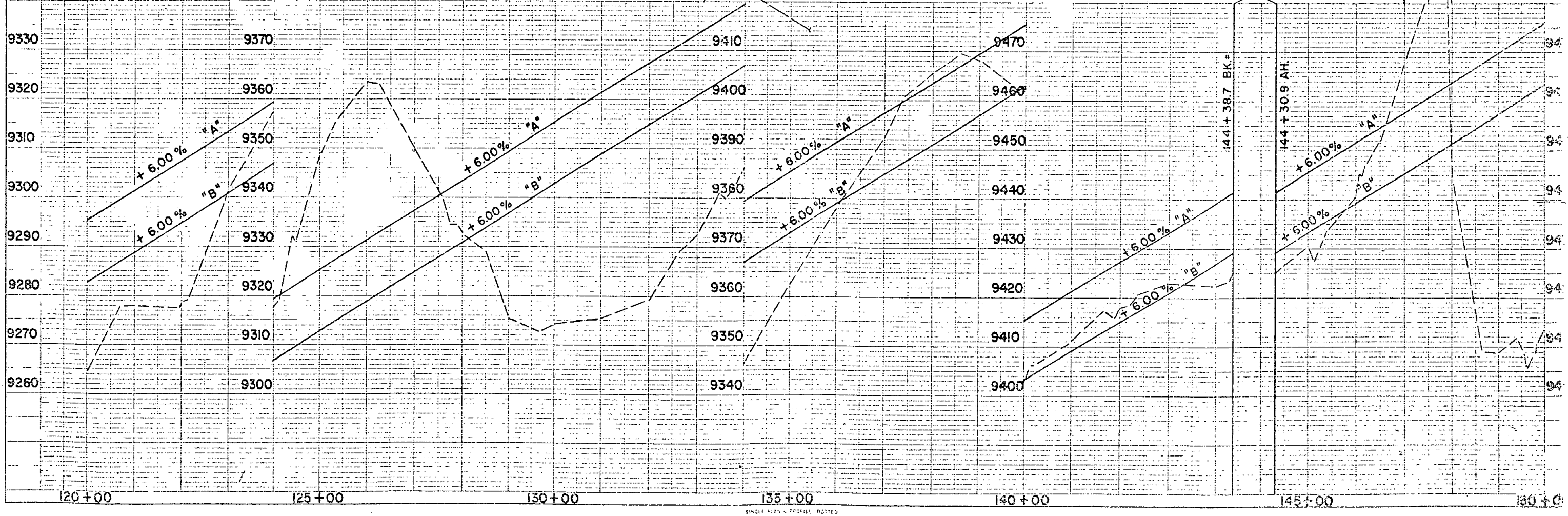
REVISIONS		
1-2-71	Rev. Por. 10 Rev. 5	K.C.
4-25-81	Rev. Access. 10 Rev. 6	G.C.F.

FED. ROAD REC. NO.	DIVISION	PROJ. NO.	SHEET NO.	TOTAL SHEETS
9	COLO.	170-3(16)212	8	

RIGHT OF WAY
DILLON EAST TO TUNNEL



REVISIONS		
1/18/63	One Ays. ROW	
1/26/65	10 Rev.	
5-13-67	10 Rev. 2	
8-1-68	Rev. 10 Rev. 2	
10-26-68	Rev. 10 Rev. 3	
4-7-69	Rev. 10 Rev. 4	



SINGLE PLAN & PROFILE BOTTED
CHARLES W. HALL COMPANY, INC.

170 ROAD S.E. NO.	DIVISION	PROJ. NO.	SHEET NO.	TOTAL SHEETS
9	COLO.	170-3(16)212	9	

RIGHT OF WAY

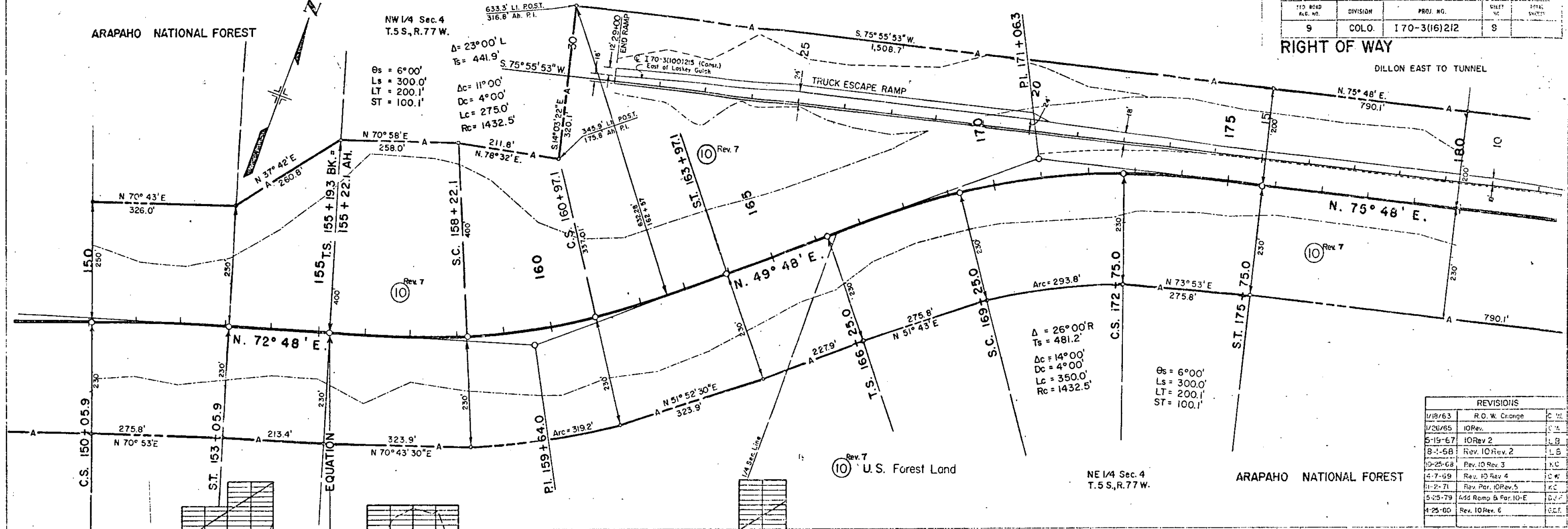
DILLON EAST TO TUNNEL

ARAPAHO NATIONAL FOREST

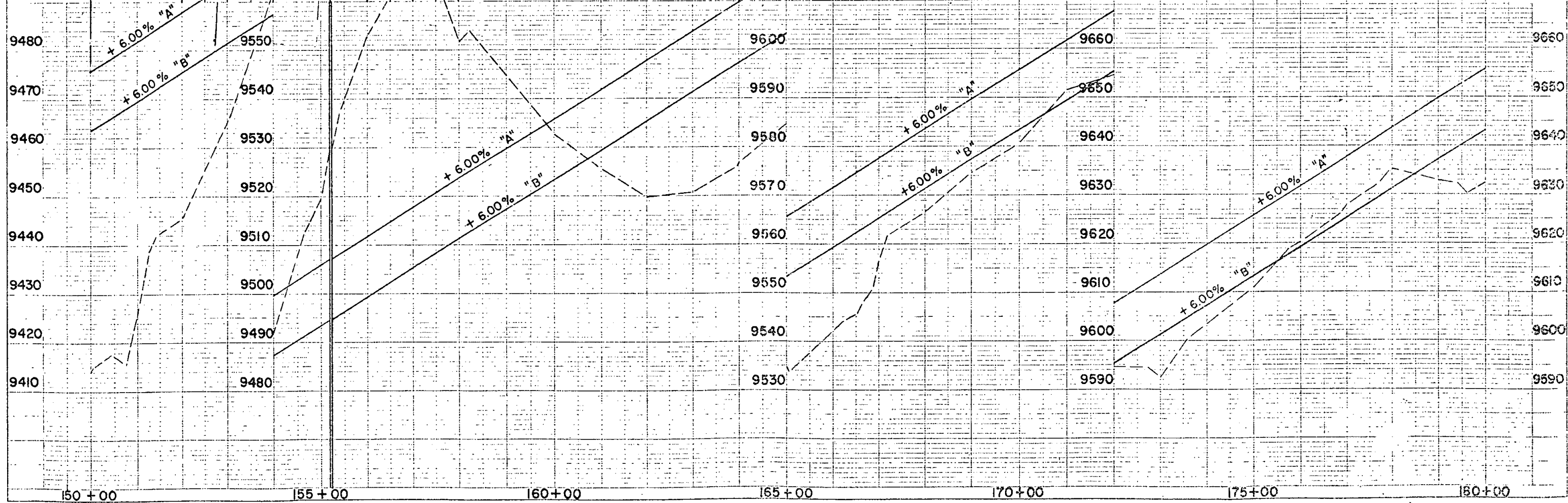
NW 1/4 Sec. 4
T.5 S., R.77 W.

NE 1/4 Sec. 4
T.5 S., R.77 W.

ARAPAHO NATIONAL FOREST



REVISIONS		
1/18/63	R.O.W. Change	C.W.
1/26/65	10 Rev.	C.W.
5-19-67	10 Rev 2	L.B.
8-1-68	Rev. 10 Rev. 2	L.B.
10-25-68	Rev. 10 Rev 3	K.C.
4-7-69	Rev. 10 Rev 4	C.W.
11-2-71	Rev. Par. 10 Rev. 5	K.C.
5-25-79	Add Ramp & Par. 10-E	D.J.P.
4-25-00	Rev. 10 Rev. 6	G.E.F.



PROFILE
Notes: Same as sheet 8 & 9

SINGLE PLAN & PROFILE NOTED

SE 1/4 Sec. 33
T. 4 S., R. 77 W.

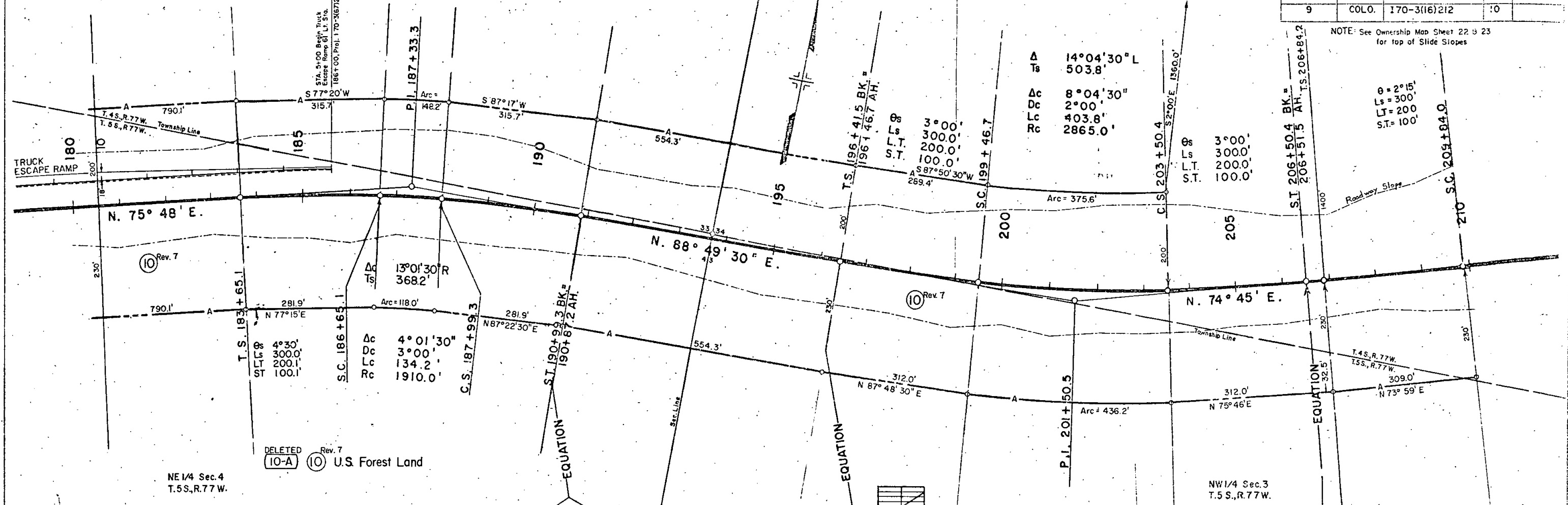
ARAPAHO NATIONAL FOREST

SW 1/4 Sec. 34
T. 4 S., R. 77 W.

RIGHT OF WAY
DILLON EAST TO TUNNEL

FED. ROAD REC. NO.	DIVISION	PROJ. I.D.	SHEET NO.	TOTAL SHEETS
9	COLO.	170-3(16)212	10	

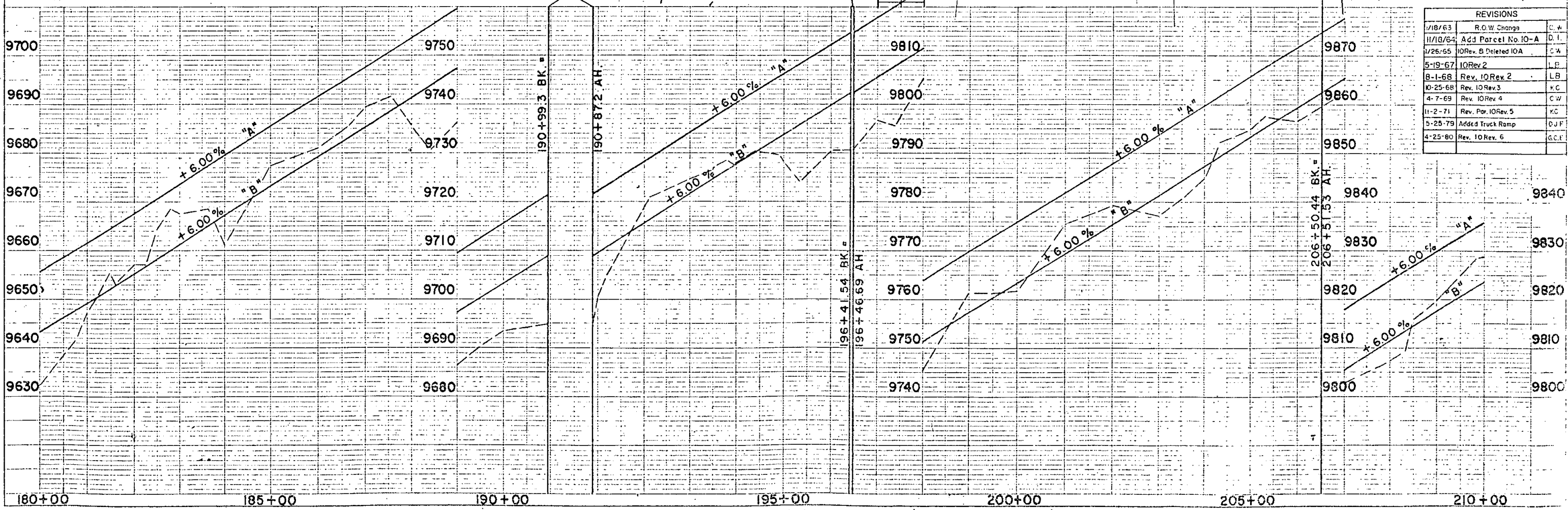
NOTE: See Ownership Map Sheet 22 & 23 for top of Slide Slopes



NE 1/4 Sec. 4
T. 5 S., R. 77 W.

NW 1/4 Sec. 3
T. 5 S., R. 77 W.

DELETED 10-A
Rev. 7 U.S. Forest Land



REVISIONS		
Date	Description	By
1/18/63	R.O.W. Change	C.W.
11/10/64	Add Parcel No. 10-A	D.I.
1/25/65	IO Rev. 8 Deleted IOA	C.W.
5-19-67	IO Rev. 2	L.B.
8-1-68	Rev. IO Rev. 2	L.B.
10-25-68	Rev. IO Rev. 3	C.W.
4-7-69	Rev. IO Rev. 4	C.W.
11-2-71	Rev. Par. IO Rev. 5	C.W.
5-25-79	Added Truck Ramp	D.J.F.
4-25-80	Rev. IO Rev. 6	G.C.F.

SW 1/4 Sec. 34
T.4S., R.77W.

ARAPAHO NATIONAL FOREST

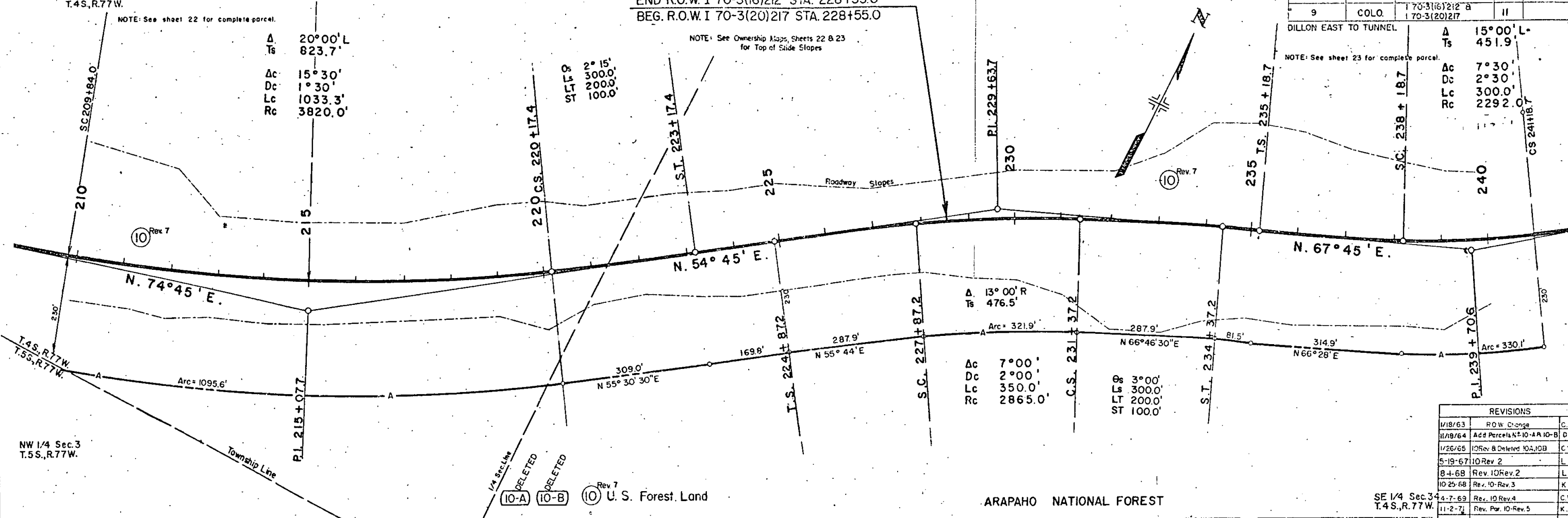
END R.O.W. I 70-3(16)212 STA. 228+55.0
BEG. R.O.W. I 70-3(20)217 STA. 228+55.0

FED. ROAD REC. NO.	DIVISION	PROJ. NO.	SHEET NO.	TOTAL SHEETS
9	COLO.	170-3(16)212 A 170-3(20)217	11	

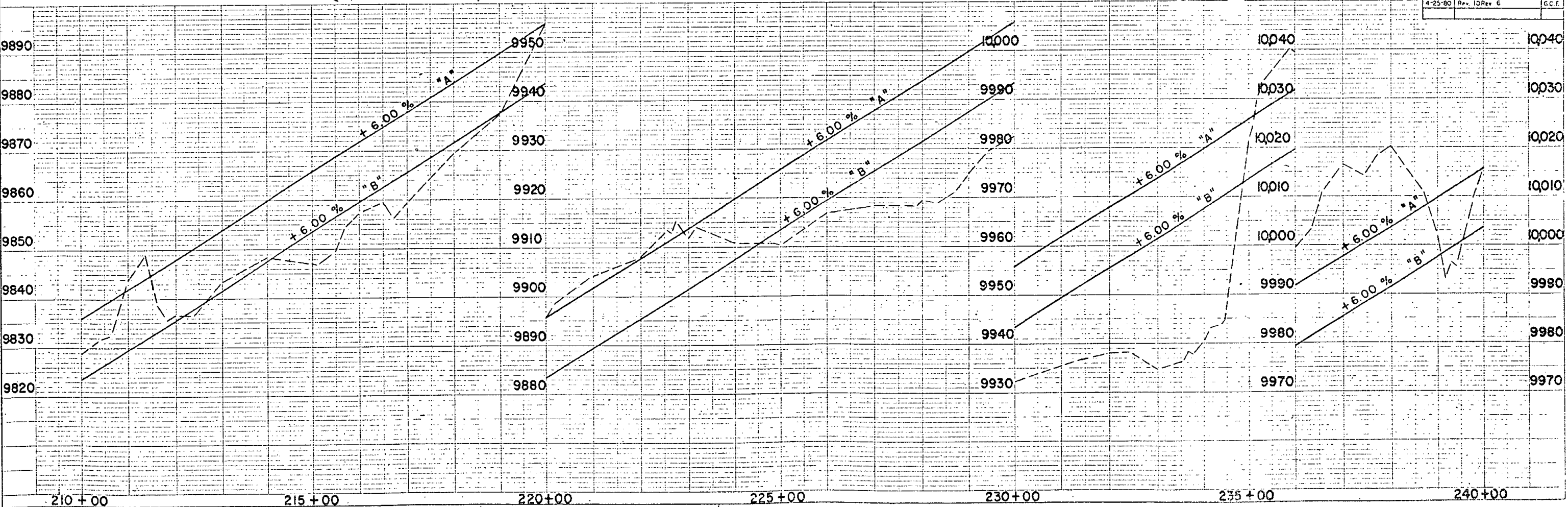
NOTE: See sheet 22 for complete parcel.

NOTE: See Ownership Maps, Sheets 22 & 23
for Top of Side Slopes

NOTE: See sheet 23 for complete parcel.



REVISIONS		
1/18/63	R.O.W. Change	C.W.
11/19/64	Add Parcels N-10-A, 10-B	D.I.
1/26/65	10 Rev. 8 Deleted 10A, 10B	C.W.
5-19-67	10 Rev. 2	L.B.
8-4-68	Rev. 10 Rev. 2	L.B.
10-25-68	Rev. 10 Rev. 3	K.C.
4-7-69	Rev. 10 Rev. 4	C.W.
11-2-71	Rev. Par. 10 Rev. 5	K.C.
4-25-80	Rev. 10 Rev. 6	G.C.F.



SINGLE PLAN & PROFILE DOTTED
CHARLES BRUNNEN COMPANY INC.

DATE: 7/15/62
 DRAWN BY: [Signature]
 CHECKED BY: [Signature]
 SCALE: AS SHOWN
 SHEET NO. 12 OF 12
 PROJECT NO. I70-3(20)217
 DIVISION: COLO.
 COUNTY: 9

GS 3° 45'
 LS 3000.0'
 LT 2000.0'
 ST 1000.0'

ARAPAHO NATIONAL FOREST

NE 1/4 Sec. 34
 T.4S., R.77W.

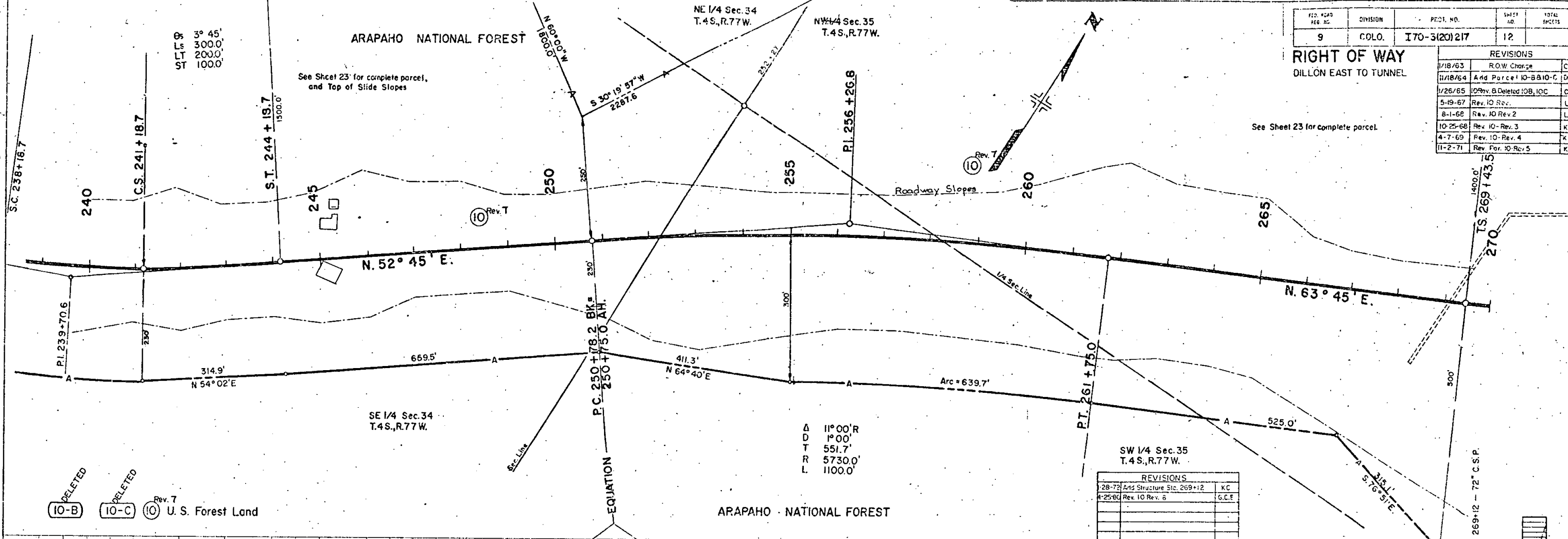
NW 1/4 Sec. 35
 T.4S., R.77W.

See Sheet 23 for complete parcel,
 and Top of Slide Slopes

See Sheet 23 for complete parcel.

RIGHT OF WAY
 DILLON EAST TO TUNNEL

REVISIONS		
DATE	REVISION	BY
1/18/63	R.O.W. Change	C.W.
11/18/64	Add Parcel IO-B&IO-C	D.F.
1/26/65	IO Rev. B Deleted IOB, IOC	C.W.
5-19-67	Rev. IO Rev. 1	L.D.
8-1-68	Rev. IO Rev. 2	L.B.
10-25-68	Rev. IO-Rev. 3	K.C.
4-7-69	Rev. IO-Rev. 4	K.C.
11-2-71	Rev. Par. IO-Rev. 5	K.C.

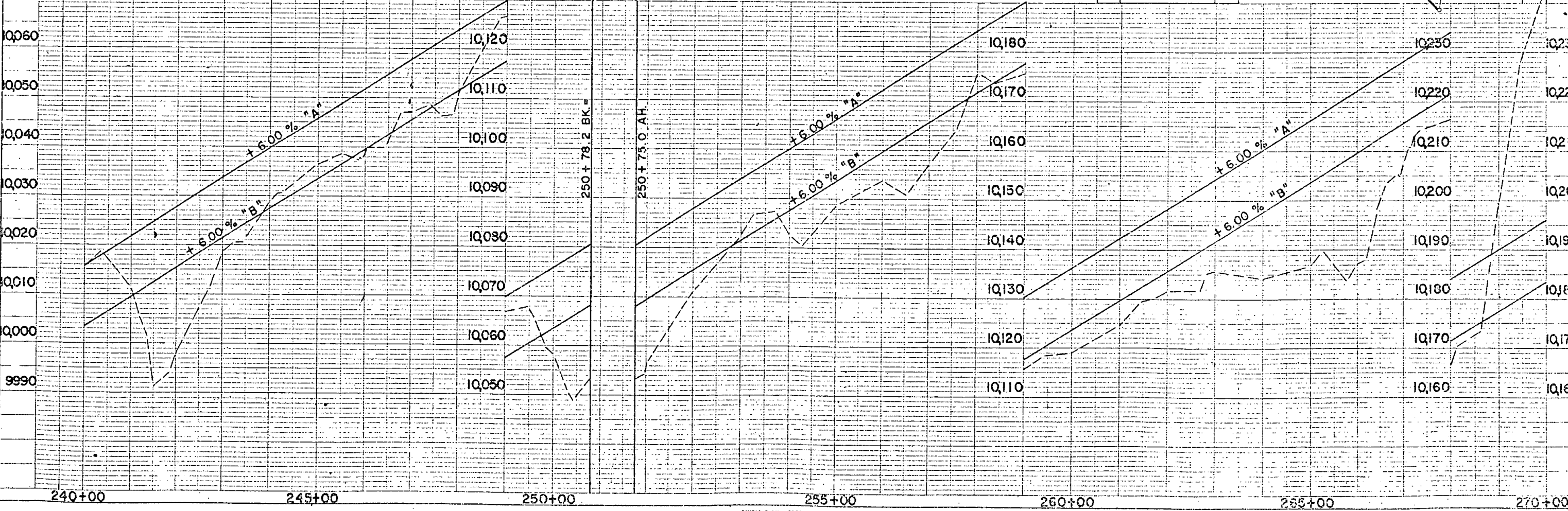


DELETED (IO-B)
 DELETED (IO-C)
 Rev. 7 (IO) U.S. Forest Land

Δ 11° 00' R
 D 1° 00'
 T 551.7'
 R 5730.0'
 L 11000.0'

SW 1/4 Sec. 35
 T.4S., R.77W.

REVISIONS	
DATE	REVISION
12-8-72	Add Structure Sls. 269+12
4-25-80	Rev. IO Rev. 6



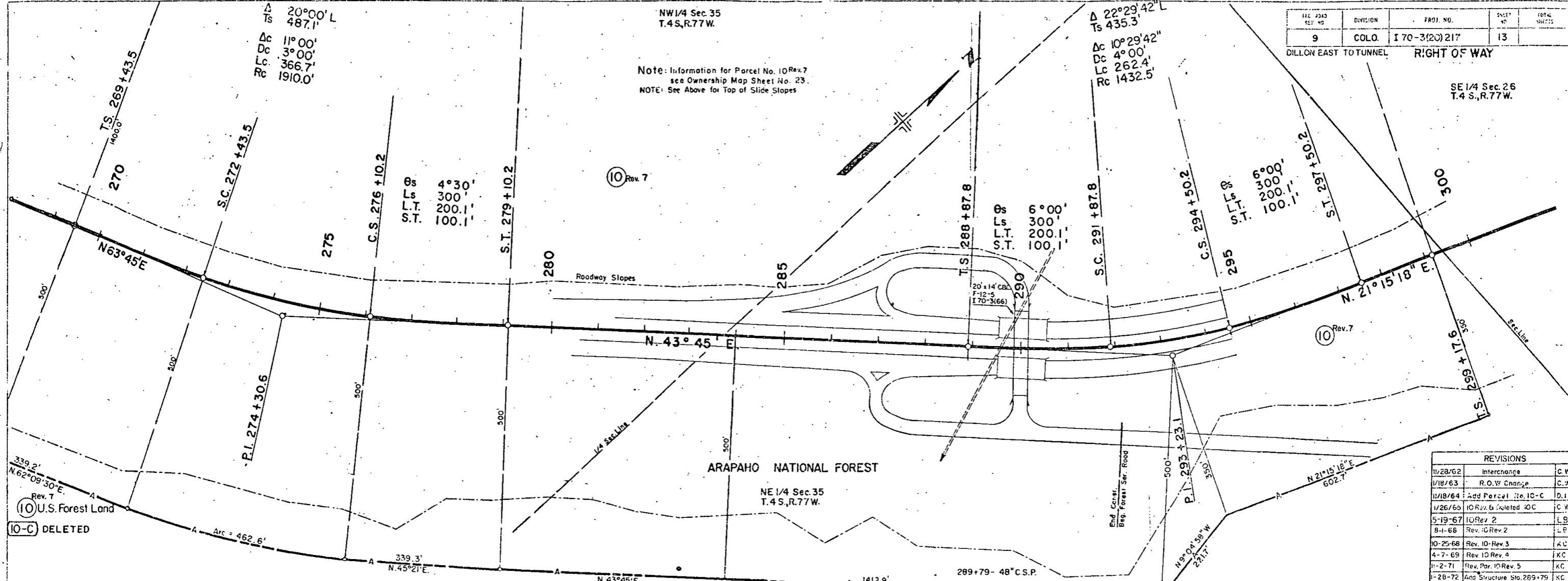
FILE NO.	DIVISION	PROJ. NO.	SHEET NO.	TOTAL SHEETS
9	COLO.	I 70-3(20)217	13	

DILLON EAST TO TUNNEL RIGHT OF WAY

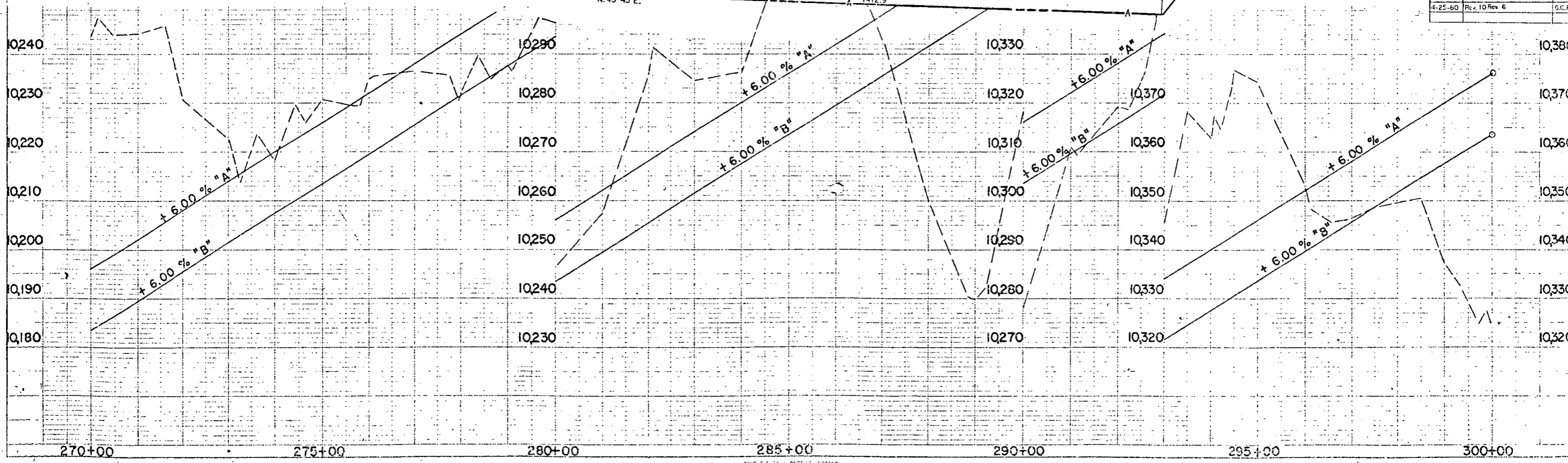
SE 1/4 Sec. 26
T.4 S., R.77 W.

NW 1/4 Sec. 35
T.4 S., R.77 W.

Note: Information for Parcel No. 10 Rev. 7
see Ownership Map Sheet No. 23.
NOTE: See Above for Top of Slide Slopes



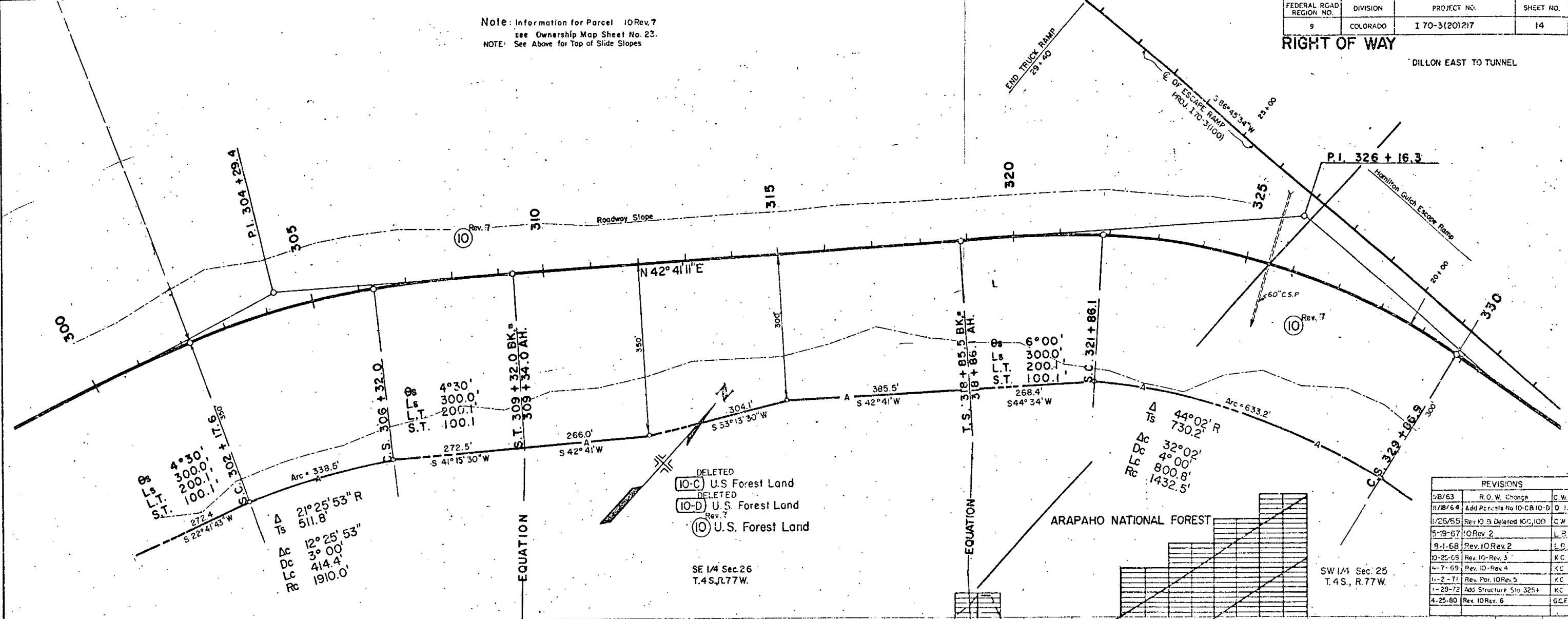
REVISIONS		
11/28/62	Interchange	C.W.
1/18/63	R.O.W. Change	C.W.
11/18/64	Add Parcel No. 10-C	D.F.
1/26/65	IO Rev. 5 Deleted IO C	C.W.
5-19-67	IO Rev. 2	L.S.
8-1-66	Rev. IO Rev. 2	L.B.
10-25-68	Rev. IO Rev. 3	K.C.
4-7-69	Rev. IO Rev. 4	K.C.
11-2-71	Rev. Par. IO Rev. 5	K.C.
1-28-72	Add Structure Sta. 289+79	K.C.
4-25-60	Rev. IO Rev. 6	G.C.F.



Note: Information for Parcel 10 Rev. 7
 see Ownership Map Sheet No. 23.
 NOTE: See Above for Top of Slide Slopes

FEDERAL ROAD REGION NO.	DIVISION	PROJECT NO.	SHEET NO.
9	COLORADO	I 70-3(20)217	14

RIGHT OF WAY
 DILLON EAST TO TUNNEL

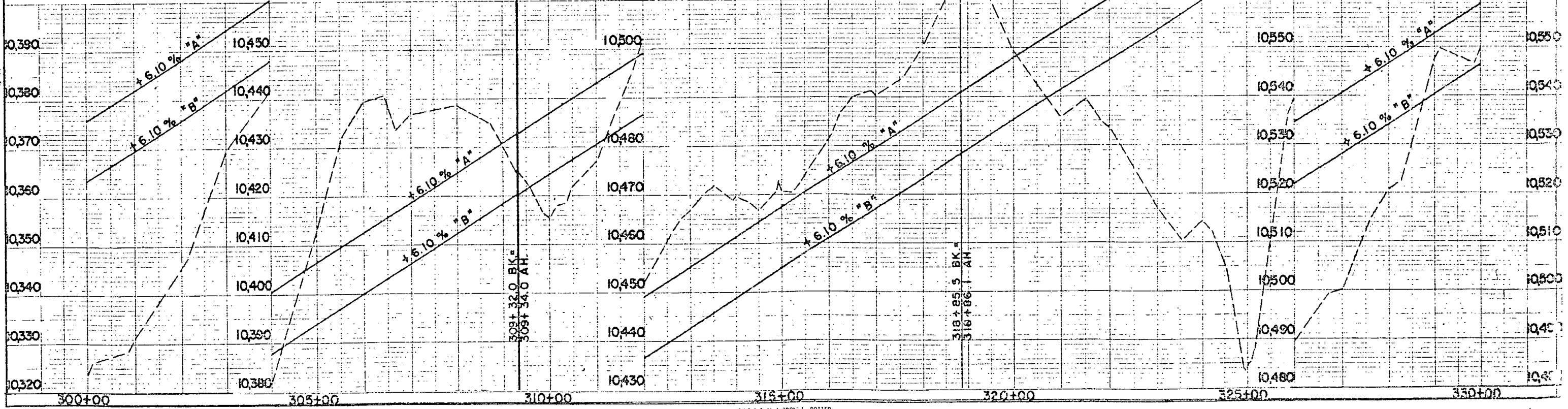


DELETED
 10-C U.S. Forest Land
 DELETED
 10-D U.S. Forest Land
 Rev. 7
 10 U.S. Forest Land

SE 1/4 Sec. 26
 T.4S, R.77W.

SW 1/4 Sec. 25
 T.4S, R.77W.

REVISIONS		
2/2/63	R.O.W. Change	C.W.
11/18/64	Add Parcels No 10-C&10-D	D.I.
1/26/65	Rev. 10 Deleted 10C, 10D	C.W.
5-19-67	10 Rev. 2	L.P.
8-1-68	Rev. 10 Rev. 2	L.P.
10-25-69	Rev. 10-Rev. 3	K.C.
4-7-69	Rev. 10-Rev. 4	K.C.
11-2-71	Rev. Par. 10 Rev. 5	K.C.
1-28-72	Add Structure Sta 325+	K.C.
4-25-80	Rev. 10 Rev. 6	G.C.F.



ARAPAHO NATIONAL FOREST

NW 1/4 Sec. 25
T.4S.,R.77W.

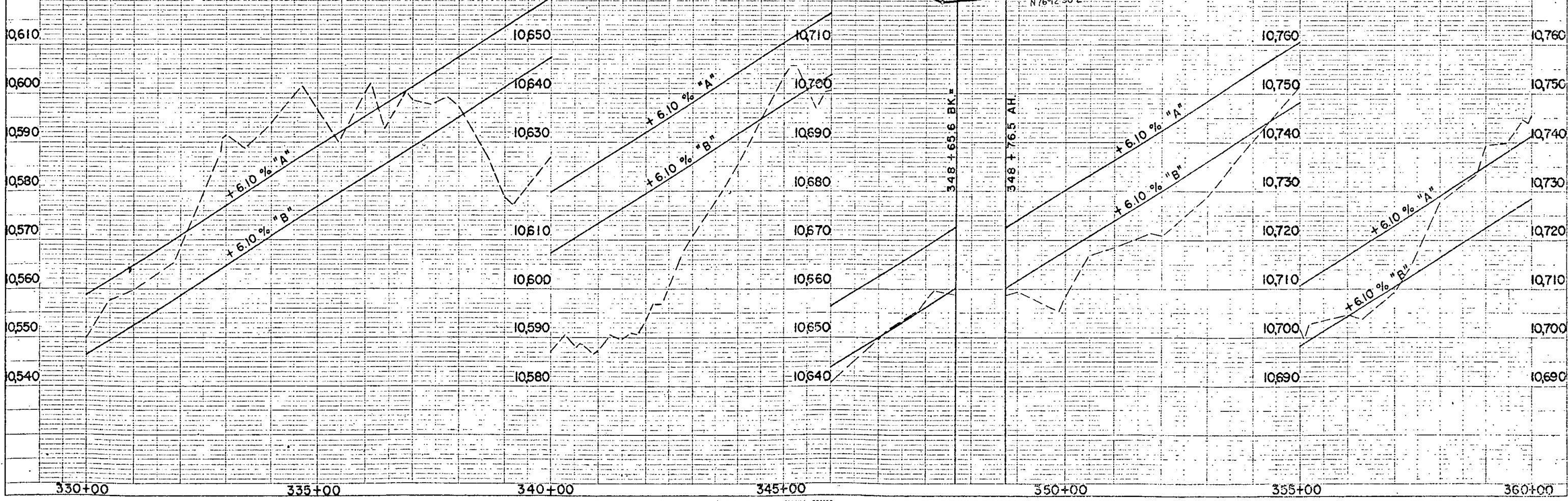
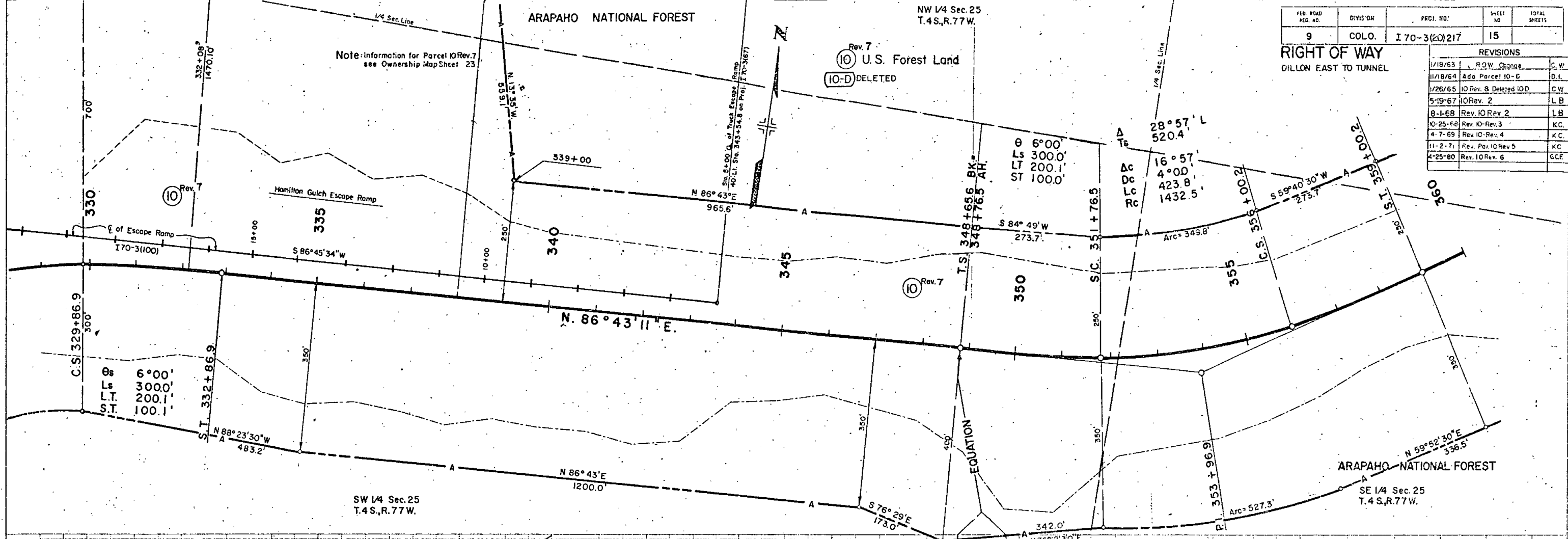
FED. ROAD DIST. NO.	DIVISION	PROJ. NO.	SHEET NO.	TOTAL SHEETS
9	COLO.	I 70-3(20)217	15	

RIGHT OF WAY
DILLON EAST TO TUNNEL

REVISIONS		
1/18/63	R.O.W. Change	C.W.
1/18/64	Add Parcel 10-D	D.L.
1/26/65	10 Rev. 3 Deleted 10D	C.W.
5-19-67	10 Rev. 2	L.B.
8-1-68	Rev. 10 Rev. 2	L.B.
10-25-68	Rev. 10 Rev. 3	K.C.
4-7-69	Rev. 10 Rev. 4	K.C.
11-2-71	Rev. Par. 10 Rev. 5	K.C.
4-25-80	Rev. 10 Rev. 6	G.C.F.

Note: Information for Parcel 10 Rev. 7
see Ownership Map Sheet 23

Rev. 7
10 U.S. Forest Land
10-D DELETED



NE 1/4 Sec. 25
 T.4S.,R.77W.

ARAPAHO NATIONAL FOREST

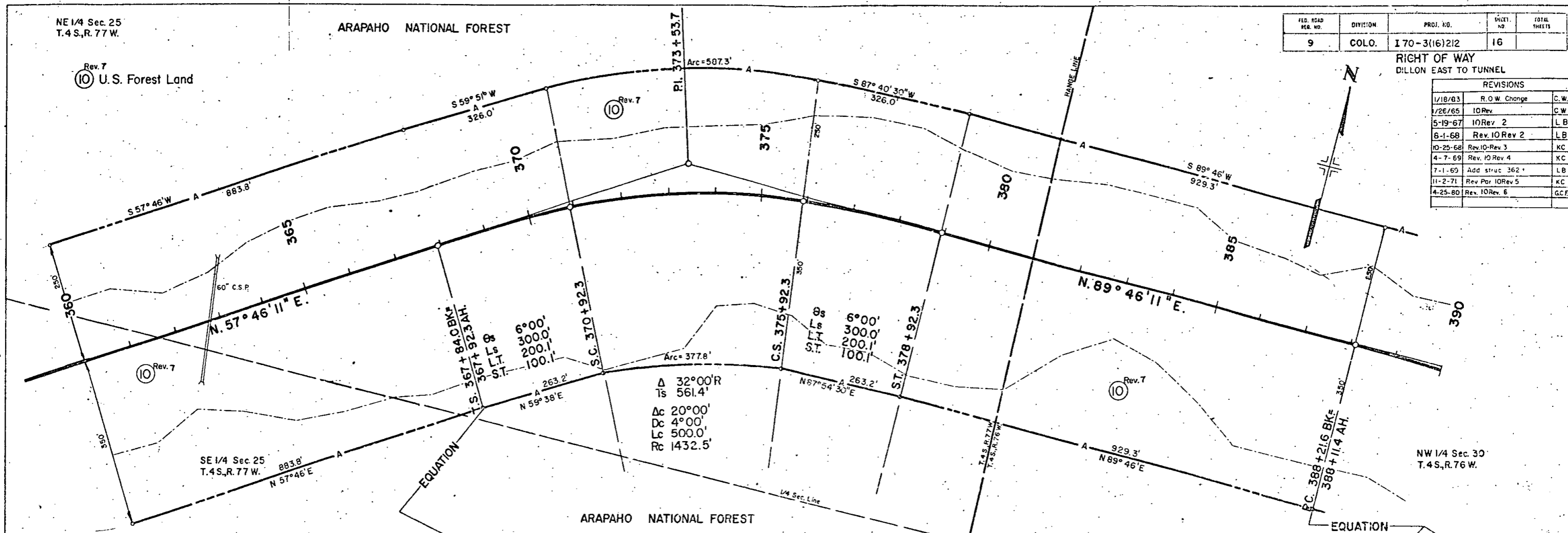
FED. ROAD REG. NO.	DIVISION	PROJ. NO.	SHEET NO.	TOTAL SHEETS
9	COLO.	I 70-3(16)2/2	16	

Rev. 7
 U.S. Forest Land

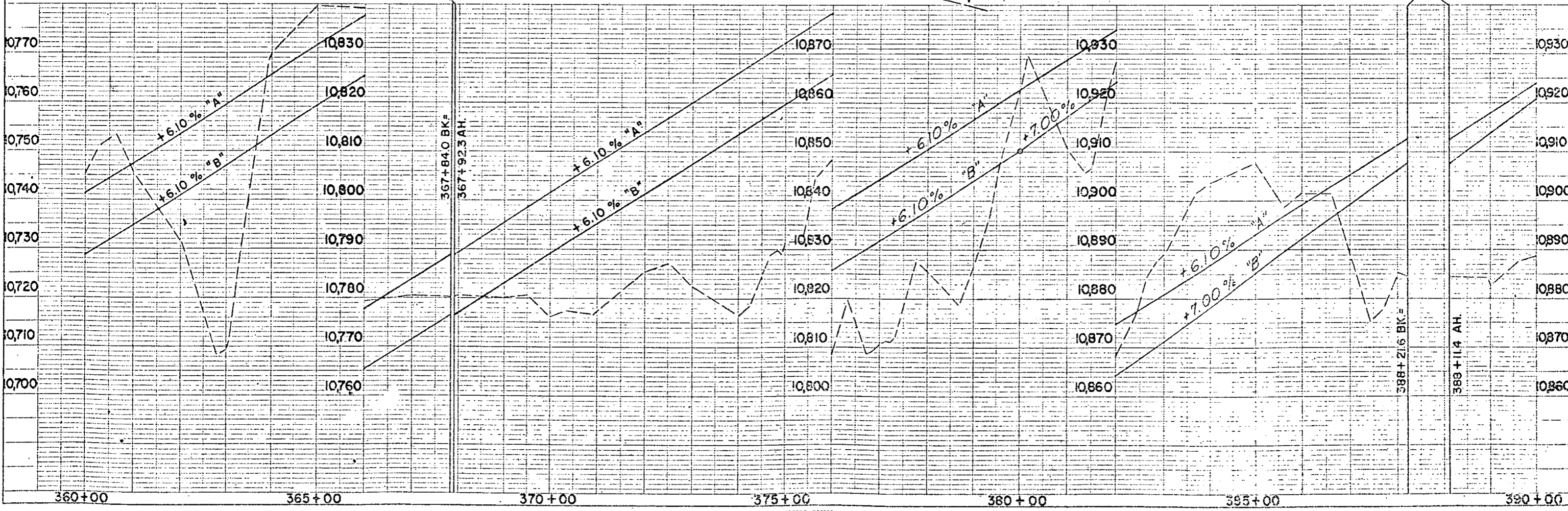
RIGHT OF WAY
 DILLON EAST TO TUNNEL

REVISIONS		
DATE	DESCRIPTION	BY
1/18/63	R.O.W. Change	C.W.
1/26/65	10 Rev	C.W.
5-19-67	10 Rev 2	L.B.
6-1-68	Rev. 10 Rev 2	L.B.
10-25-68	Rev. 10 Rev 3	K.C.
4-7-69	Rev. 10 Rev 4	K.C.
7-1-69	Add struc 362'	L.B.
11-2-71	Rev Par 10 Rev 5	K.C.
4-25-80	Rev. 10 Rev. 6	G.C.F.

PLAN
 PREPARED BY
 CHECKED BY
 DATE



PROFILE
 PREPARED BY
 CHECKED BY
 DATE



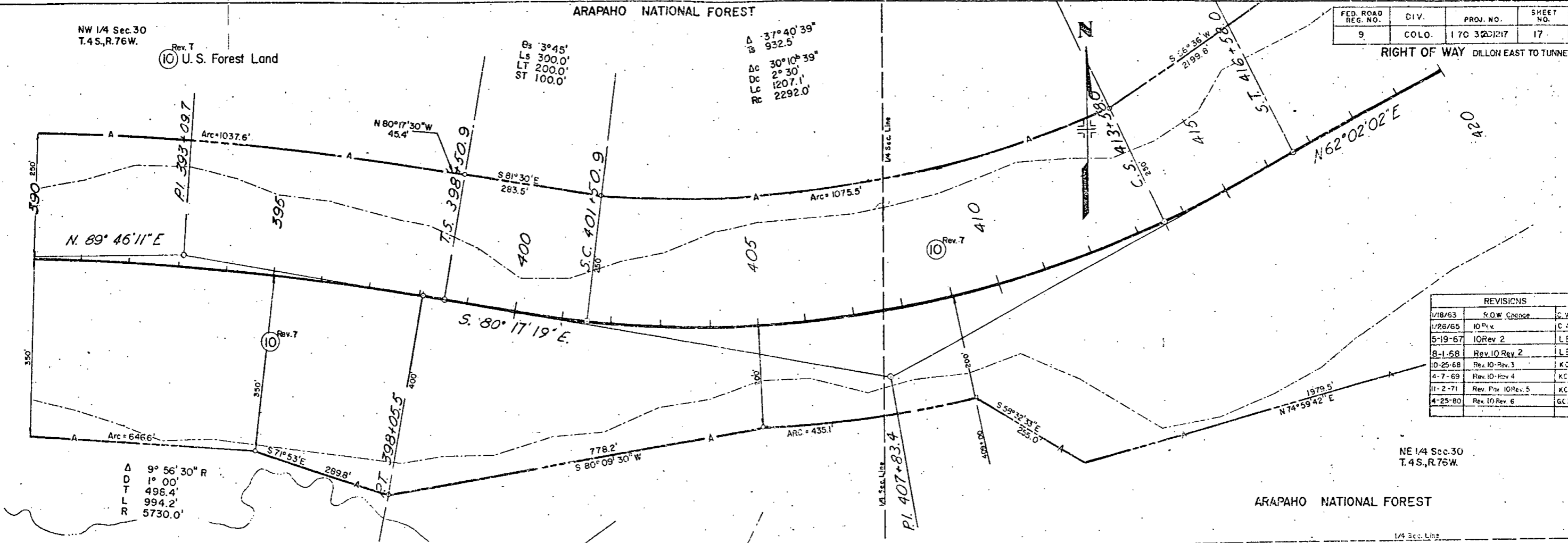
ARAPAHO NATIONAL FOREST

NW 1/4 Sec. 30
T.4S., R.76W.
Rev. 7
U.S. Forest Land

FED. ROAD REG. NO.	DIV.	PROJ. NO.	SHEET NO.
9	COLO.	170 3201217	17

RIGHT OF WAY DILLON EAST TO TUNNEL

PLAN	DATE
DATE	
BY	
NO. 1	
NO. 2	
NO. 3	
NO. 4	
NO. 5	
NO. 6	
NO. 7	
NO. 8	
NO. 9	
NO. 10	



REVISIONS		
1/18/63	R.O.W. Change	C.W.
1/28/65	IO Rev. 1	C.W.
5-19-67	IO Rev. 2	L.B.
8-1-68	Rev. IO Rev. 2	L.S.
10-25-68	Rev. IO Rev. 3	K.C.
4-7-69	Rev. IO Rev. 4	K.C.
11-2-71	Rev. Plan IO Rev. 5	K.C.
4-25-80	Rev. IO Rev. 6	G.C.F.

NE 1/4 Sec. 30
T.4S., R.75W.

ARAPAHO NATIONAL FOREST

PROFILE	DATE
DATE	
BY	
NO. 1	
NO. 2	
NO. 3	
NO. 4	
NO. 5	
NO. 6	
NO. 7	
NO. 8	
NO. 9	
NO. 10	



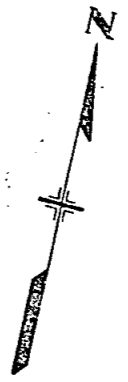
Rev. 7
 10 U.S. Forest Land

NOTE: SEE SHEET 24 FOR COMPLETE PARCEL

FED. ROAD REG. NO.	DIV.	PROJ. NO.	SHEET NO.
9	COLO.	I 70-3(20)217	18

RIGHT OF WAY
 DILLON EAST TO TUNNEL

REVISIONS		
DATE	R.O.W. Change	C.W.
1/26/65	10 Rev.	C.W.
5-19-67	10 Rev. 2	L.B.
8-24-67	Add distance Par. 10 Rev. 2	K.C.
8-1-68	Rev. 10 Rev. 2	L.B.
10-25-68	Rev. 10 Rev. 3	K.C.
4-7-69	Rev. 10 Rev. 4	K.C.
11-2-71	Rev. Par. 10 Rev. 5	K.C.
1-10-80	Add Structure, 60'-66" C.S.P.	G.C.F.
4-25-80	Rev. 10 Rev. 6	G.C.F.



ARAPAHO NATIONAL FOREST

STA. 432 + 23.0 END
 I 70-3(20) 217 R.O.W. & CONST.

EQUATION $\frac{432 + 23.0 \text{ BK.} =}{38 + 99.4 \text{ AH.}}$ BEARING EQUATION $\frac{N 89^{\circ}16'37'' \text{ E BK. ON I 70-3(20)217}}{S 89^{\circ}47'20'' \text{ E AH. ON I 70-3(14)220}}$

NE 1/4 Sec. 30
 T.4 S., R.76 W.

$\theta = 03^{\circ}45'$
 $L_s = 300.0'$
 $LT = 200.0'$
 $ST = 100.0'$

$N 62^{\circ}02'02'' \text{ E}$

$\theta = 5^{\circ}15'$
 $L_s = 300.0'$
 $LT = 200.0'$
 $ST = 100.0'$

$\Delta 27^{\circ}14'35'' \text{ R}$
 $\text{D} 547.2'$
 $\Delta 16^{\circ}44'35''$
 $\text{D} 3^{\circ}30'$
 $L 478.4'$
 $R 1637.1'$

10 Rev. 7

10 Rev. 7

$N 74^{\circ}59'42'' \text{ E}$
 1979.5



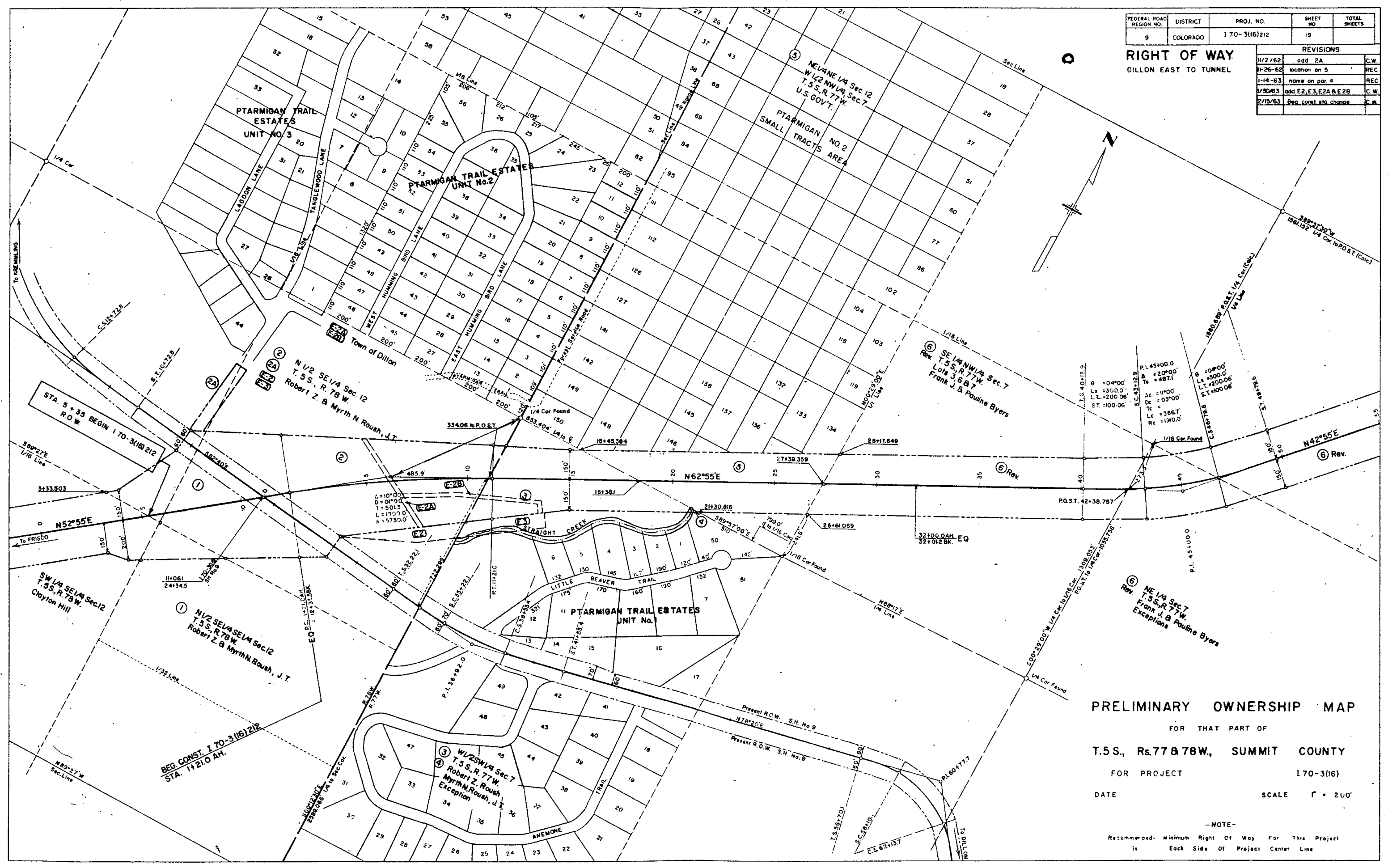
DATE	BY	REVISIONS

PROFILE	DATE

FEDERAL ROAD REGION NO.	DISTRICT	PROJ. NO.	SHEET NO.	TOTAL SHEETS
9	COLORADO	I 70-3(16)212	19	

RIGHT OF WAY
DILLON EAST TO TUNNEL

REVISIONS		
11/2/62	add 2A	C.W.
1-26-62	location on 5	REC
1-14-63	name on par. 4	REC
1/30/63	add E2, E3, E2A & E2B	C.W.
2/15/63	Ben const. #18 change	C.W.



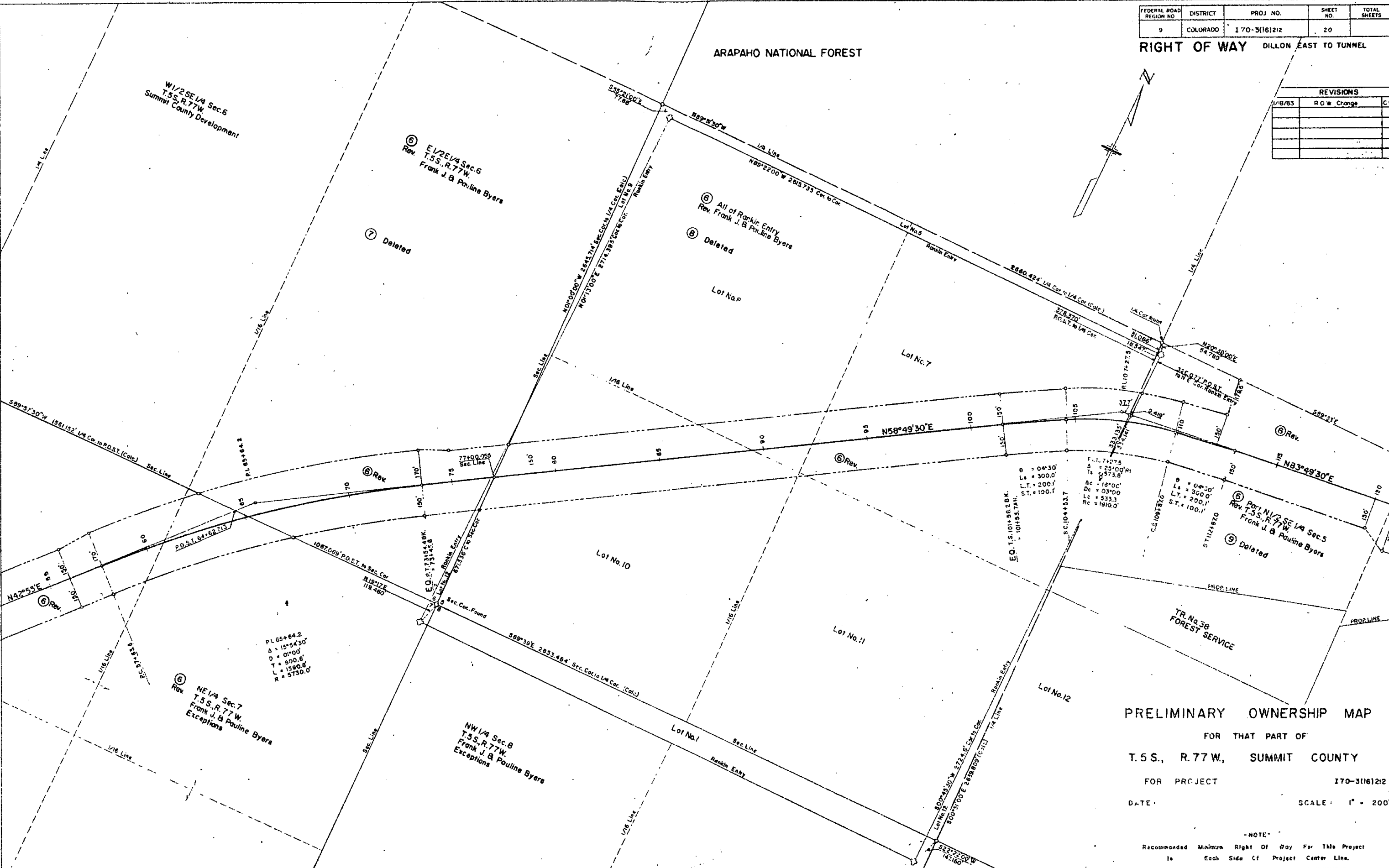
PRELIMINARY OWNERSHIP MAP
FOR THAT PART OF
T.5 S., R.77 & 78 W., SUMMIT COUNTY
FOR PROJECT **I 70-3(16)**
DATE _____ SCALE **1" = 200'**

-NOTE-
Recommended Minimum Right of Way For This Project
is Each Side Of Project Center Line

FEDERAL ROAD REGION NO.	DISTRICT	PROJ. NO.	SHEET NO.	TOTAL SHEETS
9	COLORADO	170-3(16)212	20	

RIGHT OF WAY DILLON EAST TO TUNNEL

REVISIONS		
DATE	DESCRIPTION	BY
1/18/83	R.O.W. Change	C.W.



W1/2 SE 1/4 Sec. 6
T.5S., R.77W.
Summit County Development

⑤ E1/2 E1/4 Sec. 6
Rev. Frank J. & Pauline Byers
T.5S., R.77W.

⑥ All of Rankin Entry
Rev. Frank J. & Pauline Byers

⑦ Deleted

⑧ Deleted

Lot No. 5

Lot No. 7

Lot No. 10

Lot No. 11

Lot No. 12

⑤ Part N1/2 SE 1/4 Sec. 5
Rev. Frank J. & Pauline Byers
T.5S., R.77W.

⑥ NE 1/4 Sec. 7
T.5S., R.77W.
Frank J. & Pauline Byers
Exceptions

NW 1/4 Sec. 8
T.5S., R.77W.
Frank J. & Pauline Byers
Exceptions

PL 65+64.2
A = 15°54'30"
D = 01°00'
L = 600.6'
R = 5730.0'

EQ. T.S. 101+58.2 BK.
Ls = 300.0'
L.T. = 200.1'
S.T. = 100.1'

F.L. 7+27.5
A = 25°00'41"
Ts = 573.8'
Dc = 18°00'
Lc = 03°00'
Lc = 533.3'
Rc = 1910.0'

PRELIMINARY OWNERSHIP MAP

FOR THAT PART OF
T.5S., R.77W., SUMMIT COUNTY

FOR PROJECT 170-3(16)212

DATE: SCALE: 1" = 200'

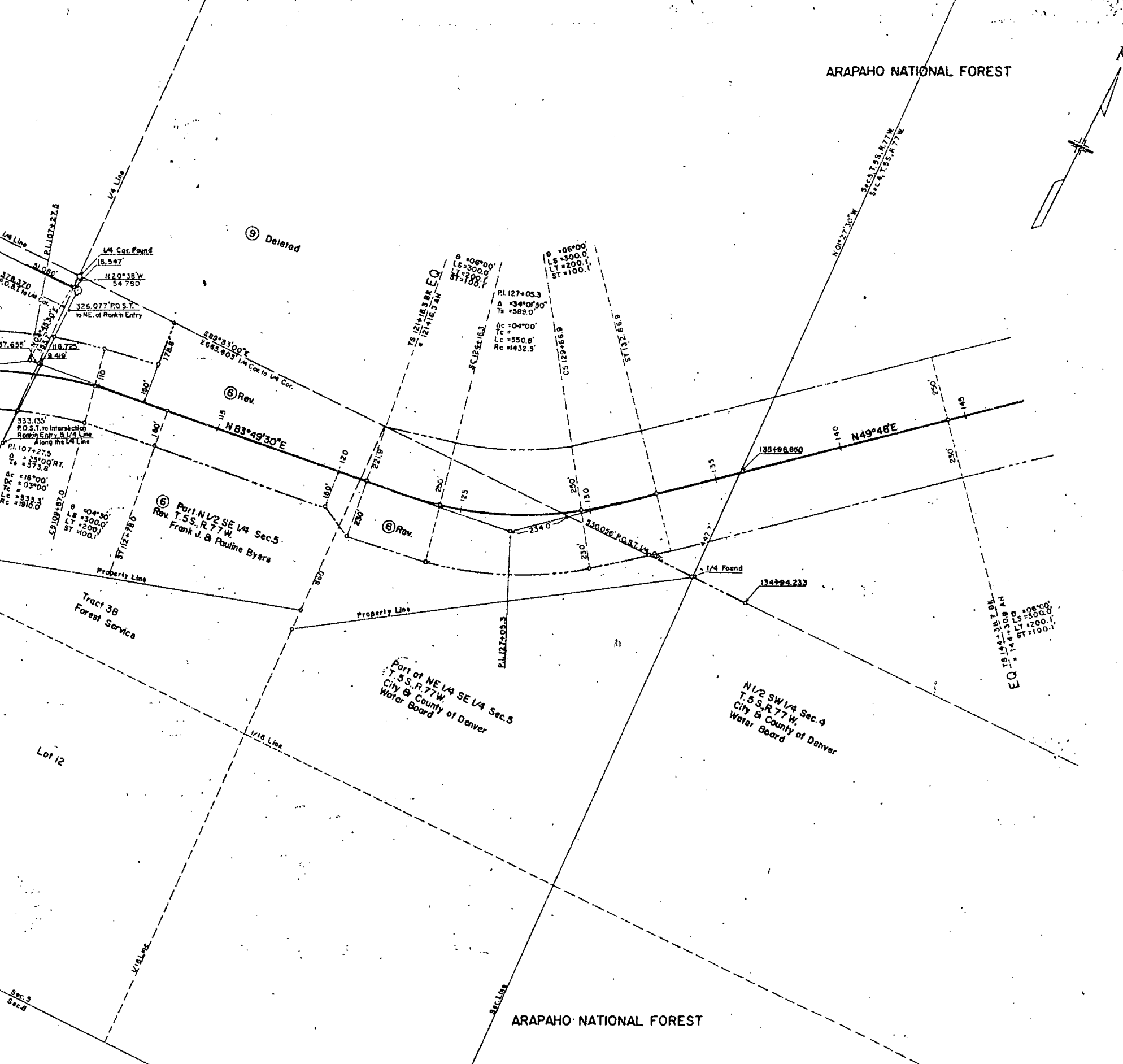
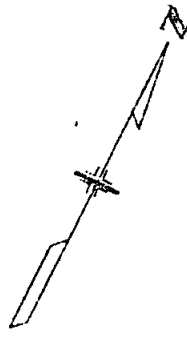
-NOTE-
Recommended Minimum Right of Way For This Project
Is Each Side Of Project Center Line.

FEDERAL ROAD REGION NO.	DISTRICT	PROJ. NO.	SHEET NO.	TOTAL SHEETS
9	COLORADO	I 70-3(16)212	21	

RIGHT OF WAY DILLON EAST TO TUNNEL

REVISIONS		
DATE	DESCRIPTION	BY
1/17/63	Change R.O.W.	C.W.

ARAPAHO NATIONAL FOREST



PRELIMINARY OWNERSHIP MAP

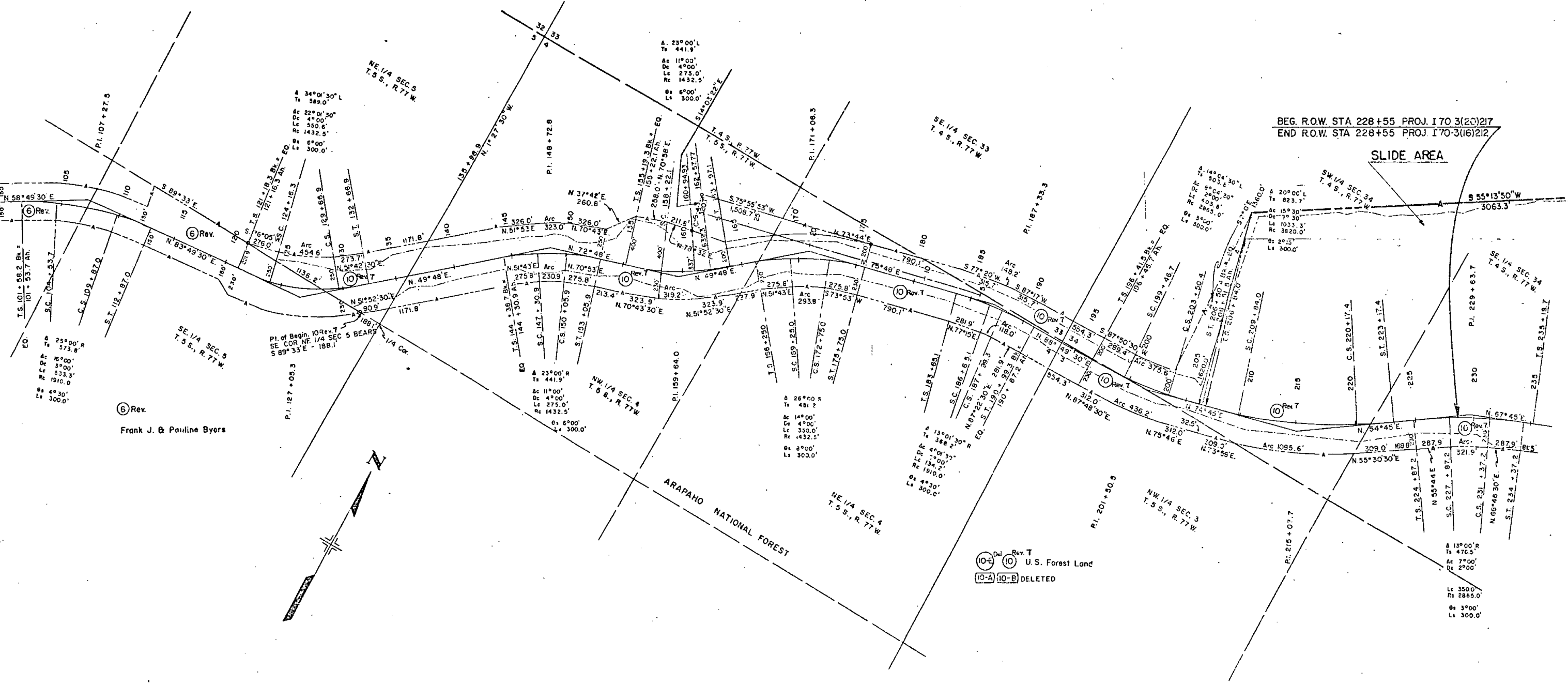
FOR THAT PART OF
T.5 S., R.77 W., SUMMIT COUNTY
FOR PROJECT I 70-3(16)212
DATE: SCALE: 1" = 200'

NOTE:
Recommended Minimum Right of Way For This Project
is Each Side Of Project Center Line

FEDERAL ROAD REGION NO.	DIVISION	PROJECT NO.	SHEET NO.
9	COLORADO	I 70-3(16)212 B I 70-3(20)217	22

RIGHT OF WAY DILLON EAST TO TUNNEL
OWNERSHIP MAP
 SCALE 1" = 400'

REVISIONS		
1-18-63	P. C. W. Change	C.W.
11/18-64	Add Parcel's No 10-A, 10-B, 10-D	D.I.
1/26/65	IO Rev. 6 Deleted 10A, 10B	C.W.
5-19-67	IO Rev. 2	L.B.
8-1-68	Rev. IO Rev. 2	L.B.
10-25-68	Rev. IO Rev. 3	K.C.
4-7-69	Rev. IO Rev. 4	K.C.
11-2-71	Rev. Par. IO Rev. 5	K.C.
5-25-79	Added Par. 10-E	D.J.F.
4-25-80	Rev. IO Rev. 6, Det. Par. 10E	G.C.F.



Frank J. & Pauline Byers

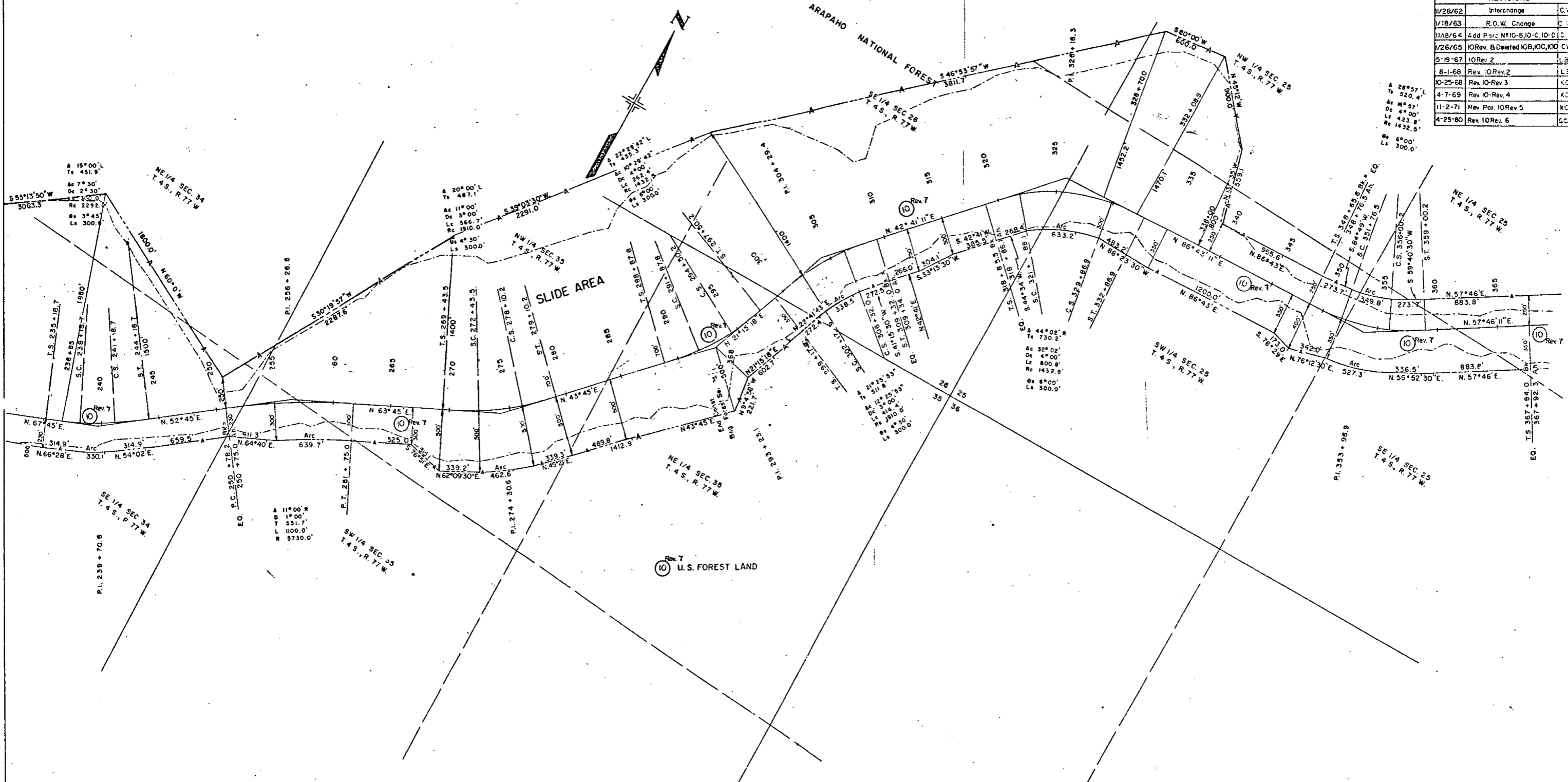
Del. Rev. T
 U.S. Forest Land
 DELETED

BEG. R.O.W. STA 228+55 PROJ. I 70-3(20)217
 END R.O.W. STA 228+55 PROJ. I 70-3(16)212

FEDERAL ROAD REGION NO.	DIVISION	PROJECT NO.	SHEET NO.
9	COLORADO	170-3(6)212 : 170-3(2)217	23

RIGHT OF WAY DILLON EAST TO TUNNEL
 OWNERSHIP MAP
 SCALE 1" = 400'

REVISIONS		
1/28/62	Interchange	C.W.
1/18/63	R.O.W. Change	C.K.
11/18/64	Add Parc. N.10-B,10-C,10-D,C.I.	
1/26/65	IO Rev. 6 Deleted IOB,IOC,IOG CW	
5-19-67	IO Rev. 2	L.B.
8-1-68	Rev. IO Rev. 2	L.B.
10-25-68	Rev. IO Rev. 3	K.C.
4-7-69	Rev. IO Rev. 4	K.C.
11-2-71	Rev. Par. IO Rev. 5	K.C.
4-25-80	Rev. IO Rev. 6	G.C.F.



A 28°57' L
 Ts 520.4'
 Ac 6°55'
 Dc 4°00'
 Lc 423.8'
 R 1432.5'
 6°00'
 Ls 300.0'

A 11°00' R
 Dc 1°00'
 L 1100.0'
 R 5730.0'

A 21°25'53"
 Ts 511.8'
 Ac 12°25'53"
 Dc 4°00'
 Lc 410.0'
 R 1310.0'
 Ls 300.0'

A 44°02'
 Ts 730.2'
 Ac 32°02'
 Dc 4°00'
 Lc 800.8'
 R 1432.5'
 Ls 300.0'

A 1°00' R
 Dc 1°00'
 L 1100.0'
 R 5730.0'

FEDERAL ROAD REGION NO.	DIVISION	PROJECT NO.	SHEET NO.
9	COLORADO	170-3(16)212 170-3(20)217	24

RIGHT OF WAY DILLON EAST TO TUNNEL
OWNERSHIP MAP

SCALE 1" = 400'

REVISIONS		
DATE	R.O.W. Change	C.W.
1/19/63		
1/26/65	10 Rev.	C.W.
5-19-67	10 Rev. 2	L.B.
8-24-67	Add distance Par. 10 Rev. 2	K.C.
9-1-68	Rev. 10 Rev. 2	L.B.
10-25-68	Rev. 10-Rev. 3	K.C.
4-7-69	Rev. 10-Rev. 4	K.C.
11-2-71	Rev. Par. 10 Rev. 5	K.C.
4-25-80	Rev. 10 Rev. 6	G.C.F.

